

Good



"CLIC"

CAR

LOCATION

INVENTORY

CONTROL

ALBUQUERQUE DIVISION

DALIES - GALLUP

M. P. 9.0 - 160.0

JUNE, 1982

This booklet contains instructions and maps concerning the Santa Fe car location and identity code system for the First District, Albuquerque Division. This area will be broken down into zones with each zone having designated tracks and spots within its boundaries. Each track will be numbered and each spot along that particular track will be numbered. By using zone, track and spot numbers we are able to print switch lists with the exact location to which a customer's car is to be spotted.

The CLIC number consists of six digits designated as zone, track and spot numbers as shown in the example below.

15	75	04	157501
Zone	Track	Spot	Gallup Sales

On the following pages, note: A combination of the zone number and the first digit of the track number indicates the last three digits of the mile post closest to the track shown. In the example above, (157501 Gallup Sales at Gallup) the first three digits, 157, is the nearest mile post. This pamphlet gives the clic number and the industry or track to which that number is assigned.

Switches have been painted with the zone and track number shown on plate on the ties or on switch target. Spot numbers have been painted on doors, buildings, gates, etc. Where possible the spot numbers commence at the first spot with #1 and number back to the bumping post or end of the track. In some cases where pre-existing industry numbers are clear and conform with our number sequence, they will continue to be used. Otherwise the proper spot can be determined by noting spot descriptions that are found on zone maps on the following pages in this book.

These instructions set forth the operation of CLIC for all locations on the First District, Albuquerque Division. In order to obtain current and correct information and enable the Santa Fe to maintain correct demurrage records and facilitate expedient handling of loaded and empty cars, these instructions must be adhered to.

Procedures listed below must be used by person responsible for spotting cars. He will show one of the following codes on the work order used for both spotting and pulling of car.

1. 'S' will be written next to a car properly spotted along with time spotted, to the nearest hour.
2. 'P' will be written next to a car pulled from an industry along with the time to the nearest hour. If the car pulled is left in the industrial area, show zone and track number and spot, if applicable, and time left.
3. 'R' will be written next to a car involved in an intra plant switch movement or a car respotted, along with the new location (CLIC number) and time to the closest hour.
4. '00' will be shown next to a car that is left off spot. If left at another spot show zone, track and spot, time left and reason car could not be spotted.

Conductor or foreman must show job number date, name and time on duty on all lists.

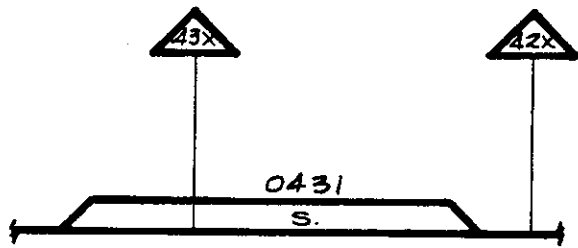
All lists must be turned in to the yard office as soon as possible after work is completed.

Conductor or foreman will not do any spotting or pulling not shown on lists provided by yard office without authority of agent, supervisor-operations or dispatcher.

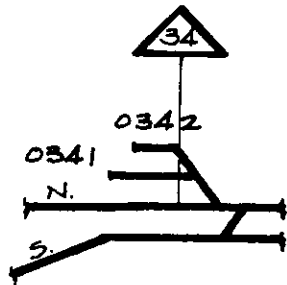
SPECIAL SPOTTING NUMBERS

- 90 Open area for scrap, lumber, coal, etc., spotting.
- 91 Storage and hold spotting
- 92 Denotes Industry will do switching or furnish switch list.
- 93 Overhead crane spots
- 94 Covered hopper, gondola or tank car spot for bulk commodities
- 95 Dock or platform spotting
- 96 Piggyback (TOFC) ramp spotting
- 97 Bi/Tri level car spot
- 98 Spot car at end of track
- 99 Team track spotting

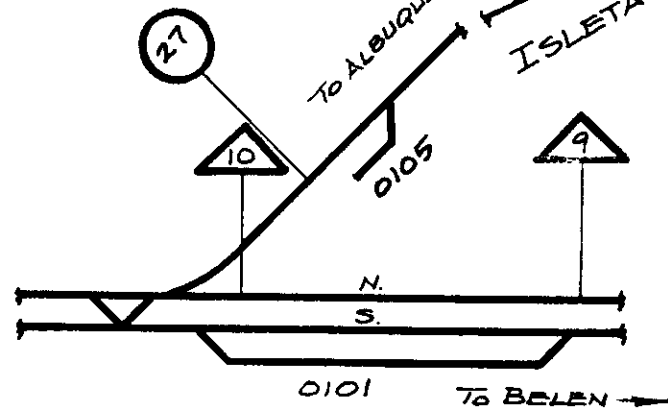
0101	South Siding Dalies
0105	Setout Spur
0131	Isleta Siding
0341	North Spur
0342	Setout Track
0431	Garcia Siding



GARCIA

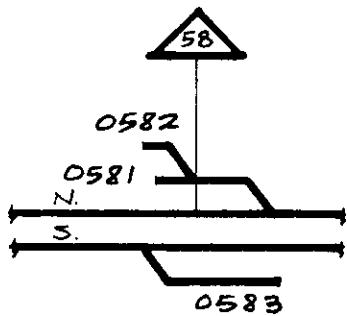


RIO
PUERCO

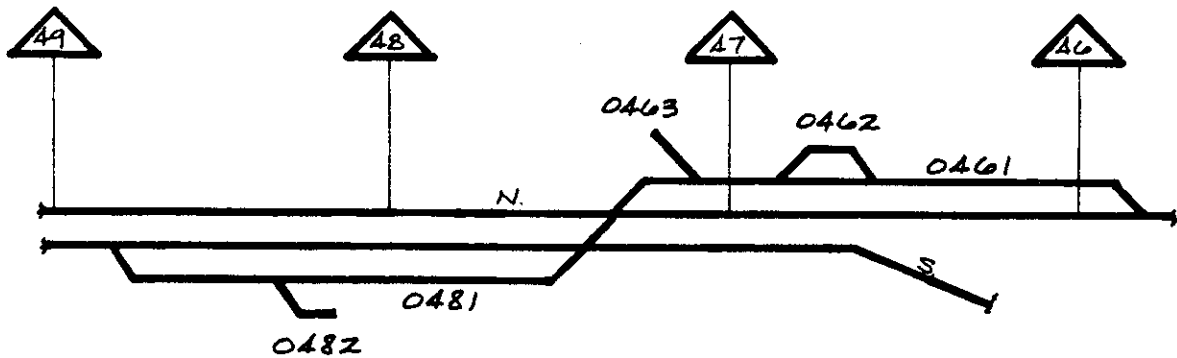


DALIES

0461	Suwanee North Siding
0462	Stock Track
0463	North Setout Track
0481	Suwanee South Siding
0482	South Setout Track
0581	Marmon North Spur
0582	Marmon North Setout
0583	Marmon South Spur

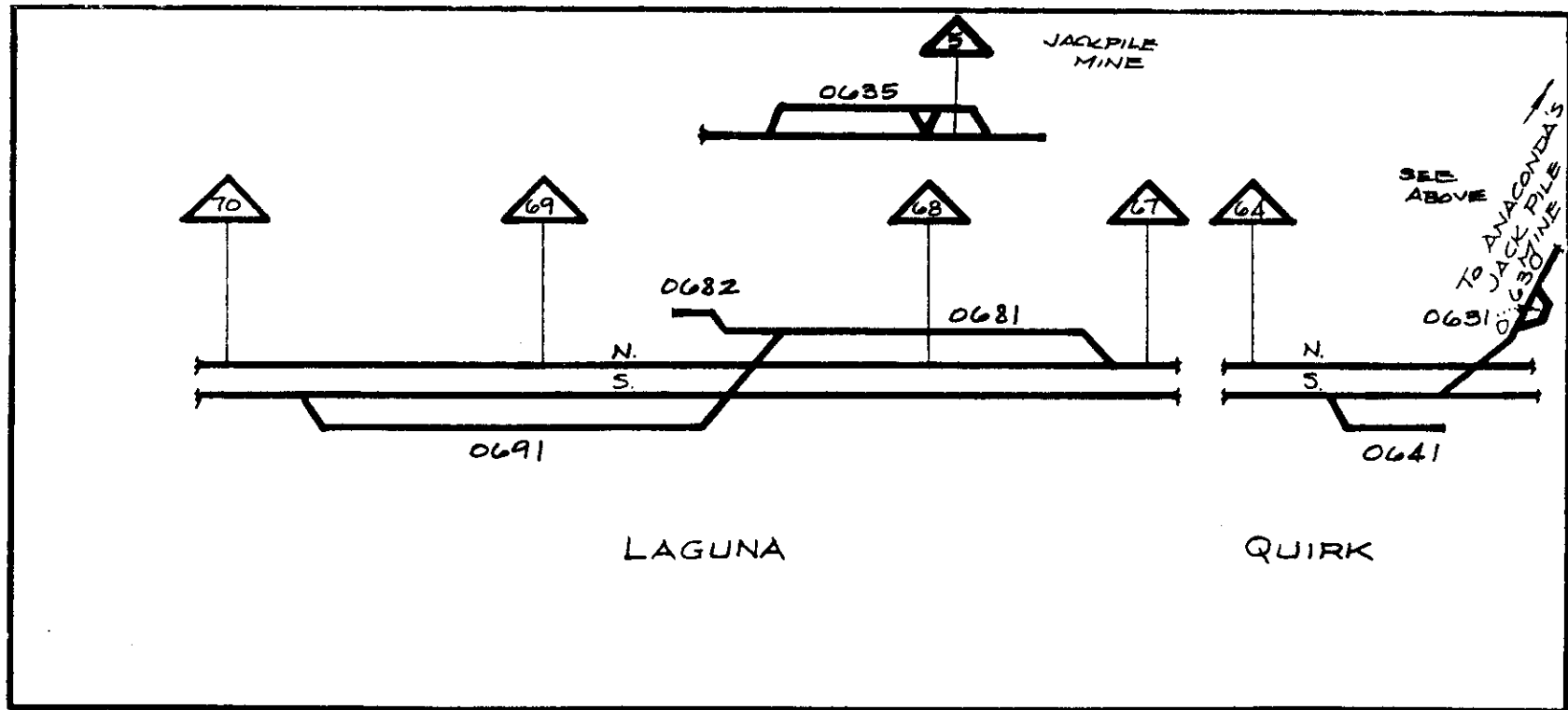


MARMON

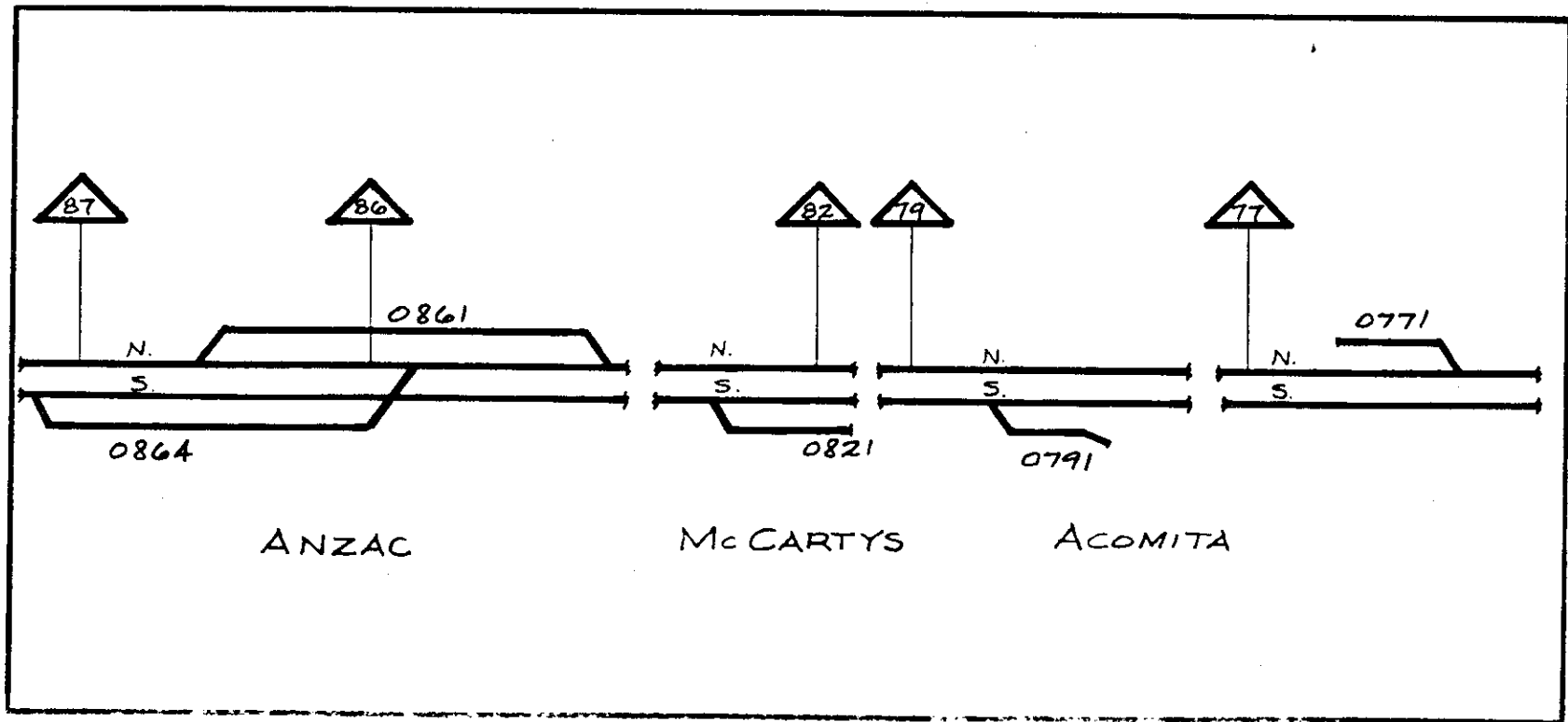


SUWANEE

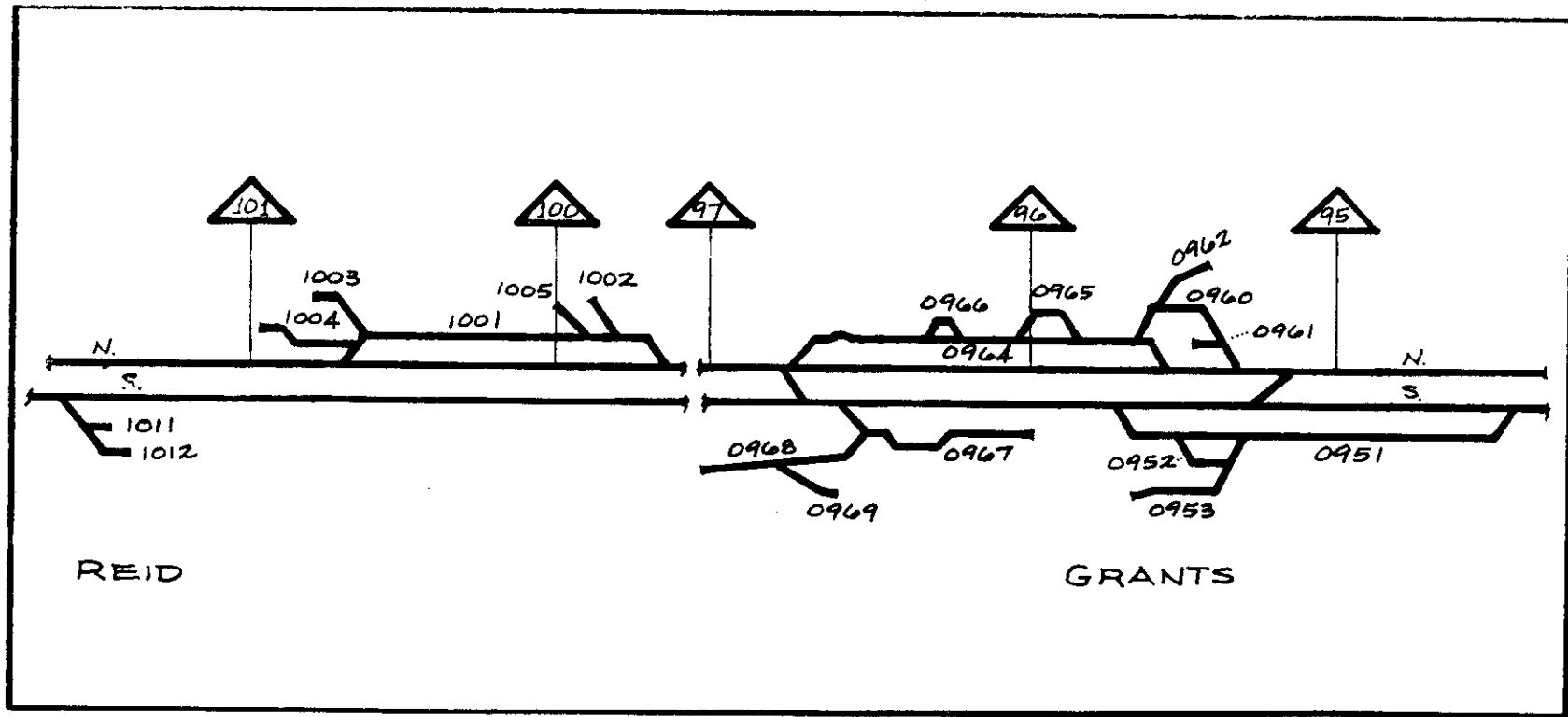
0630	Quirk Spur
0631	Runaround
0635	Jackpile Runaround
0641	Quirk Setout
0681	Laguna North Siding
0682	Laguna House Track
0691	Laguna South Siding



0771	North Spur
0791	South Spur
0821	McCartys Setout Track
0861	Anzac North Siding
0864	Anzac South Siding



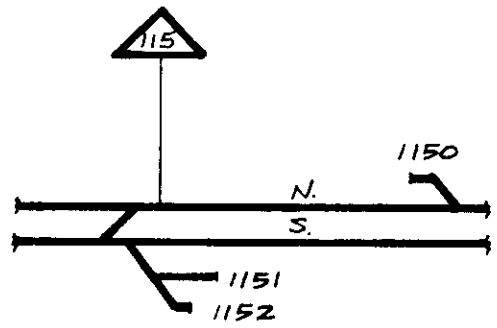
0951	South Siding
0952	Coal Track
0953	Back Track
0960	Perlite Track
0961	Setout Track
0962	Shed #1
0964	North Siding
0965	Shed #2
0966	New Team Track
0967	Transfer
0968	Shed #8
0969	Diamond G (lease)
1001	Chemical Mktg. Serv. (lease)
1002	Old Team Track
1003	Mt. Taylor
1004	Homestake
1005	New Team Track
1011	Storage
1012	Morton Salt



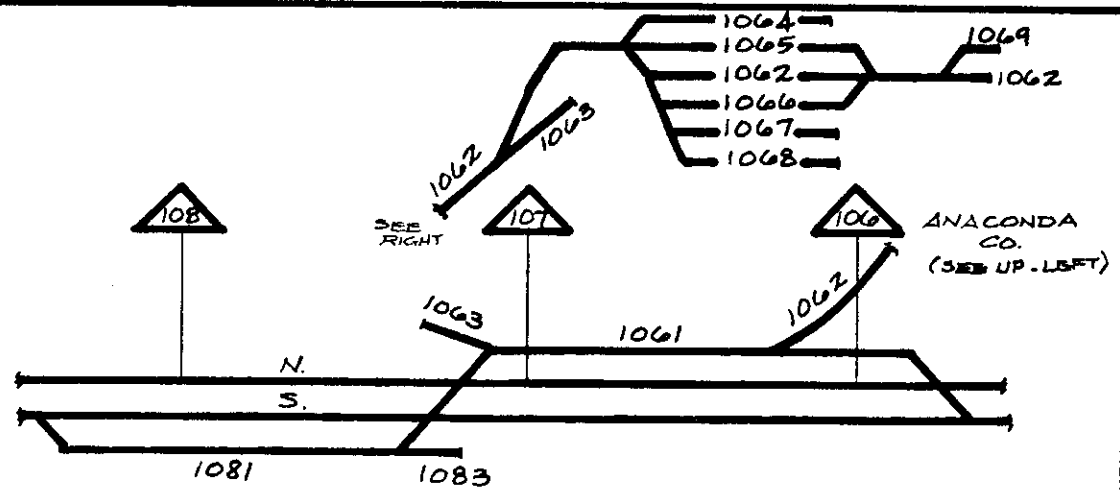
REID

GRANTS

1061	Bluewater Siding
1062	Anaconda Lead
1063	Anaconda Rip
1064	Anaconda Storage
1065	Anaconda Storage
1066	Anaconda Storage
1067	Anaconda Storage
1068	Anaconda Storage
1069	Anaconda Storage
1081	South Siding
1083	Bad Order Spur
1150	Baca North Spur
1151	Storage
1152	Arrow Freightways (Lease)

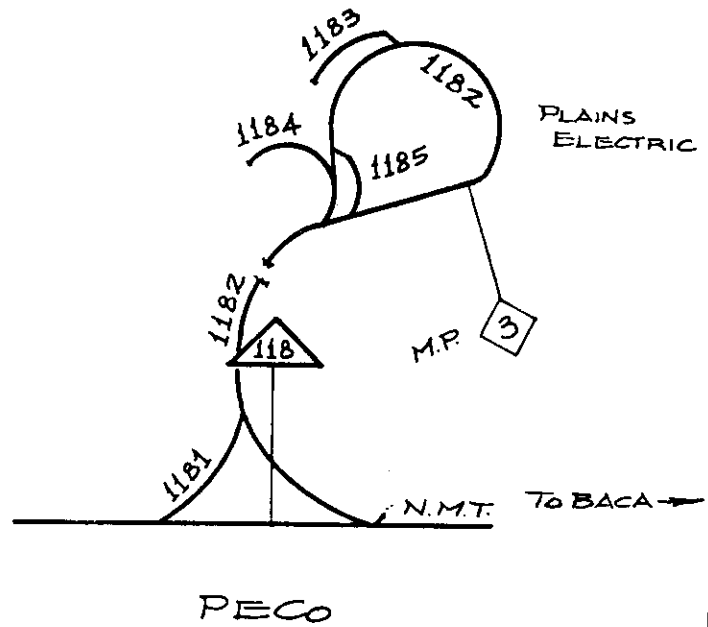


BACA

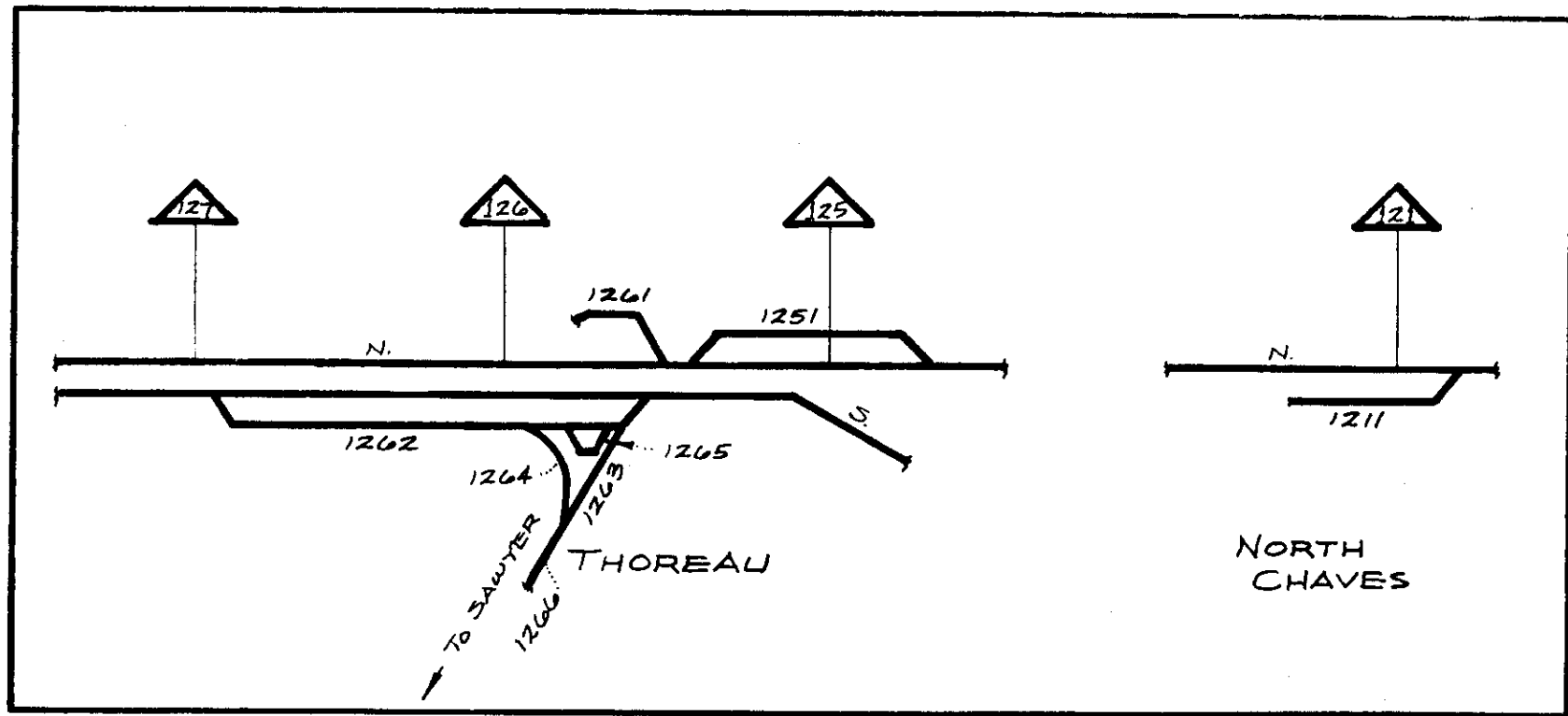


BLUEWATER

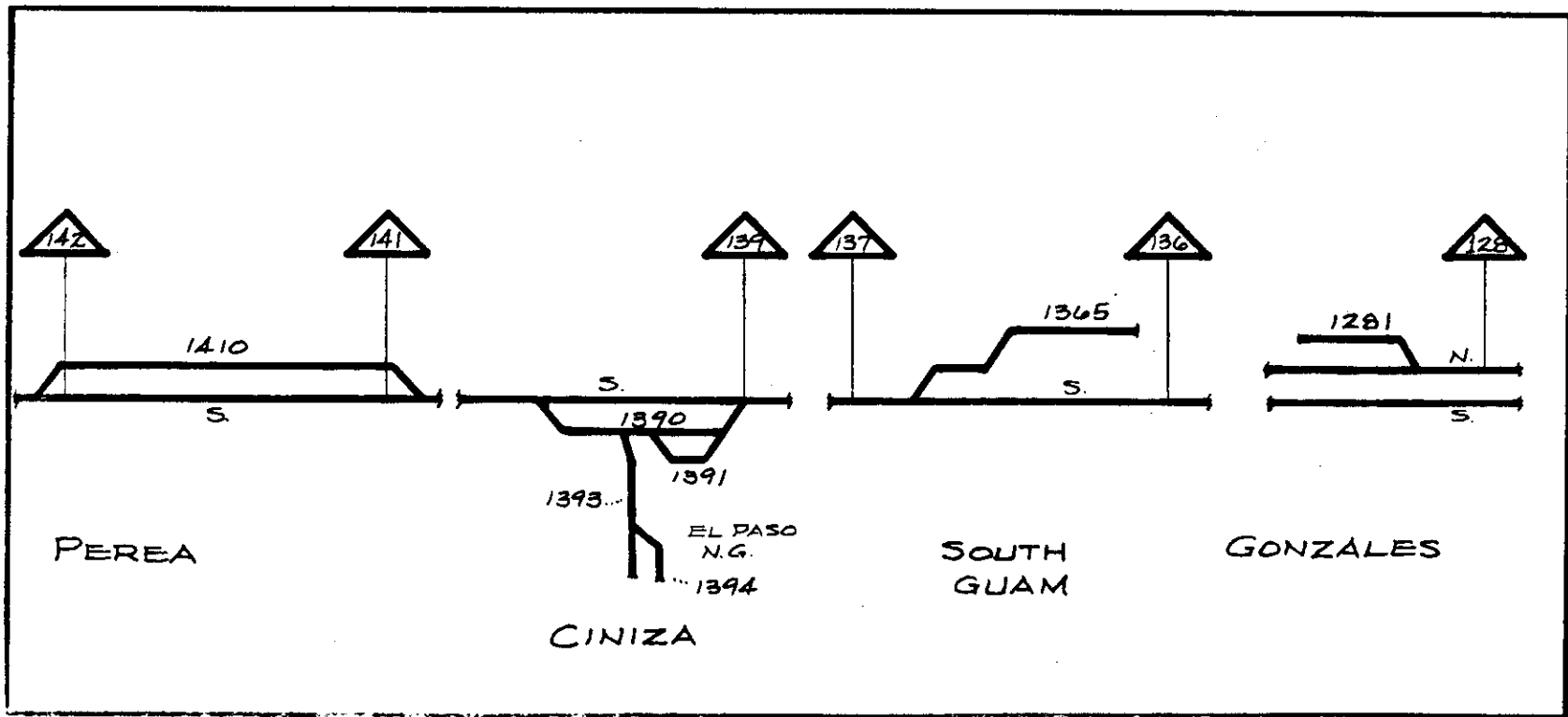
1181 West Leg of Wye
1182 East Leg of Wye and Loop
1183 Construction Spur
1184 House Track
1185 Limestone Track



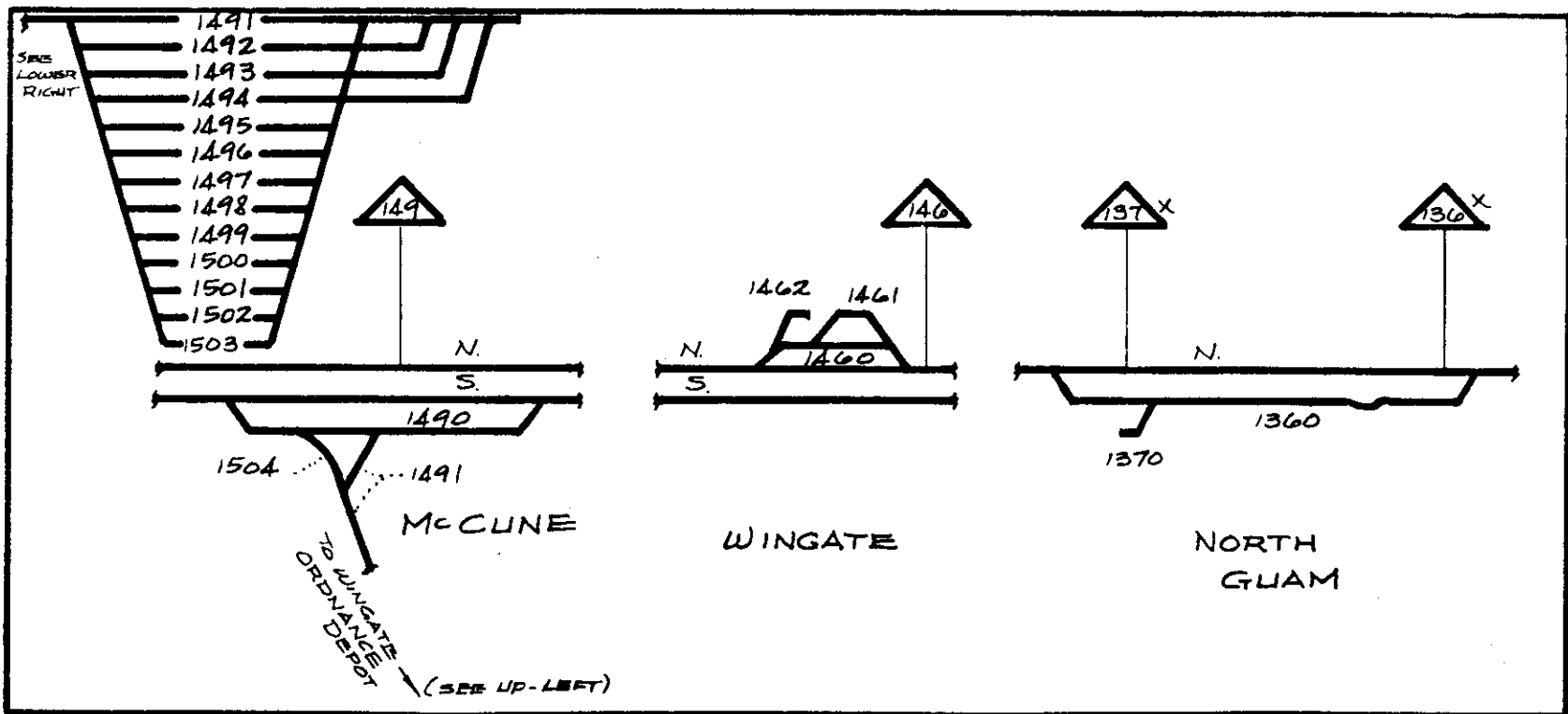
1211	North Chavez Setout
1251	Rock Track
1261	Thoreau House Track
1262	Thoreau Siding
1263	East Leg of Wye
1264	West Leg of Wye
1265	Storage
1266	Stem of Wye



1281	Gonzales Setout
1365	South Guam Setout
1390	Ciniza Siding
1391	Storage
1393	West Loading Track
1394	East Loading Track
1410	Perea Siding

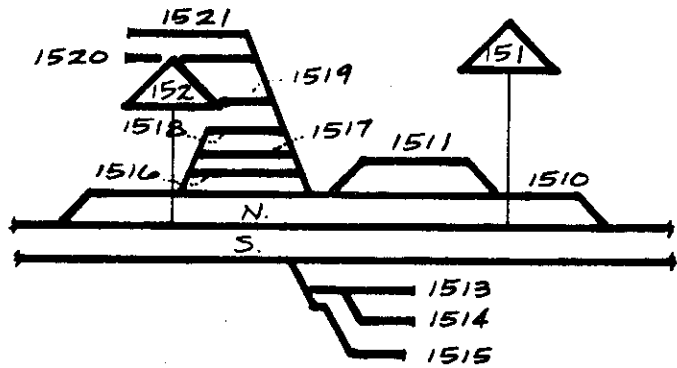


1360	North Guam Siding
1370	North Guam Spur
1460	Wingate Storage
1461	Amcoal
1462	United Nuclear
1490	McCune Siding
1491	A Main Line & Storage
1492	Middle Track
1493	Setout Track
1494	Inbound Load Track
1495	Inbound Load Track
1496	Inbound Load Track
1497	Inbound Load Track
1498	Inbound Load Track
1499	Inbound Load Track
1500	Inbound Load Track
1501	Inbound Load Track
1502	Inbound Load Track
1503	Inbound Load Track
1504	West Leg of Wye



1510 Zuni Siding
1511 East Runaround
1513 Silver Fox Storage
1514 Silver Fox Storage
151594 Silver Fox Storage
1516 Zuni Yard #1
1517 Zuni Yard #2
1518 Zuni Yard #3 (Leased to Enterprise)
1519 Storage (Leased to West Texas Energy)
1520 El Paso Natural Gas South Loading
1521 El Paso Natural Gas North Loading

EL PASO N.G.
PLANT



ZUNI

1570	East Yard Lead
1571	New Team
1572	Auto Dock
157390	Gallup News Print
157394	Brentari Oil
1574	House Track
157590	Gallup Lumber
157501	Gallup Sales
1576	Standard Oil
1577	Associated Grocers
1578	Bubany Lumber
1579	Gallup Sand & Gravel
1580	Puerco Lead
1581	Houston Lumber
1584	Scale Track
1585	Southwest Forest Ind.
1586	Roundhouse Lead
1587	S.R.A. Spur
1588	Mtl Pocket
1589	Roundhouse #2 Store Dock
1590	Storehouse
1591	Roundhouse #1
1592	Roundhouse Ramp
1593	Mill Track
1594	West Cab Track
1595	East Cab Track
1596	Storage
1598	East Leg of Wye
1599	West Leg of Wye
160090	Gamerco Spur
160001	Bureau of Indian Affairs
1601	Old Yard Track #2
1602	Old Yard Track #4
1603	Old Yard Track #5
1604	Old Yard Track #6
1605	Old Yard Track #7
1606	East Yard #8
1607	West Yard #8
1608	Old Yard Track #9
1609	Old Yard Track #10
1610	Old Yard Track #11
1611	Old Yard Track #12
1612	Old Yard Track #13
1613	Old Yard Track #14
1614	Runaround
1616	Coors Spur
1617	Stockyard Spur
1619	Stockyard Ramp
1620	Little Bear Spur
1622	Air Shaft
1623	Old Air Shaft Spur
1624	Gamerco Storage
1625	Gamerco Coal
1626	East End Runaround

