101

Schedule of Property

	No	Grantor	Grantee	Instrument	Date	Record Book	Record Page	Record Date	Custodian Number	Remarks
	1	City of Oakland	Oakland & Bay Shore Ry	Franchise	6-26-11					Franchise # 3298
		Oakland & Bay Shore Ry	Oakland & Antioch Ry	Assignment	7-19				2001	Assignment of above
	2	No ownership at date of valuation							2271	
	3	Berkeley Bank of Savings & Trust Co See data Plan VI	Oakland & Bay Shore Ry	Easement	10-7-11					
	4	E. C. Bothin	Oakland & Antioch Ry	Deed	8-29-11	1977	28	8-29-11	2067	
		H. E. Johnston et al	Oakland & Antioch Ry	Quit Claim	8-21-14	2314	121	1-28-15	2046	
Note: See No. 5C below	5	Peoples Water Co.	Oakland & Antioch Ry	Easement	3-21-12	2407	104	12-23-15	2069	
	6	E.C. Bothin	Oakland & Antioch Ry	Deed	8-29-11	1977	28	8-29-11	2061	
	7	E.C. Bothin	Oakland & Antioch Ry	"	8-29-11	1977	28	8-29-11	2081	
	8	Peoples Water Co	Oakland & Antioch Ry	Easement	3-21-12	2407	104	12-23-12	2089	
	9	Mahogany Eucalyptus & Land Co.	Oakland & Antioch Ry	"	3-21-12	2265	415	10-20-16	2050	
	10	Geo. G. Wickson et ux	Oakland & Antioch Ry	Deed		1981	210	11-4-11	2057	
	11	Mahogany Eucalyptus & Land Co.	Oakland & Antioch Ry	Easement	3-21-12	2265	415	10-20-16	2086	
	12A	T. R. Sheridan et al	H. A. Mitchell	Deed	4-7-13	2234	408	5-12-14	2053	
		H. A. Mitchell	San Francisco-Sacramento RR	"	6-2-20	141	290	2-1-22	2260a	
	12B	W. S. Cuny et ux	H. A. Mitchell	"	1-6-11	2234	407	5-12-14	2051	
		H. A. Mitchell	San Francisco-Sacramento RR	"	6-2-20	141	290	2-1-22	2260b	
	13	Mahogany Eucalyptus & Land Co.	Oakland & Antioch Ry	Easement	3-21-12	2265	415	10-24-14	2086	
	14	The Realty Syndicate	Oakland & Antioch Ry	Deed	1-27-12	2071	254	7-20-12	2085	
	15	Peoples Water Co	Oakland & Antioch Ry	Easement	3-21-12	2407	104	12-23-15	2349	
R/W Transfer of Railway City of Oakland	5C	E. B. M. U. District	Sacramento Northern Ry	Deed					1401	B and D
	4,5,6,7,8	S. N. Ry.	E. B. M. U. D.						1402	A and C
	4A	R. B. Brown et ux	Sacramento Northern Ry		7-21-38	3861	173	7-30-38	1461	
	4B	L. S. Richmond et ux	Sacramento Northern Ry.		7-28-38	3643	325	7-29-38	1462	
Portion of parcel # 4A		Sacramento Northern Ry.	R. B. Brown		7-24-33	3813	122	7-28-33	1471	

OAKLAND AND ANTIOCH RAILWAY

MAP OF

OAKLAND & ANTIOCH RAILWAY

NOW SACRAMENTO NORTHERN RY

OAKLAND TO BAY POINT

ONE SECTION 31 1359 MILES.

From Mile 0 000 at Oakland to Mile 31 1359 at Bay Point.
Mileage from Oakland.

ALAMEDA AND CONTRA COSTA COUNTIES CALIFORNIA

Scale 1 Inch = 400 Feet.

Revised to June 30th 1914.

State of California }
County of San Francisco } s.s.

We, the undersigned officers of the Oakland and Antioch Railway, do hereby certify that this map is a true and correct map of the Oakland and Antioch Railway, from Oakland to Bay Point, extending from Mile 0 000, at Oakland, to Mile 31 1359 at Bay Point (Mileage from Oakland) a distance of 31 1359 miles, situated in Alameda and Contra Costa Counties, California, prepared from the official records now in the office of said Company.

Attest:

President

Secretary

Chief Engineer

Subscribed and sworn to before me this day of February 1915.

Notary Public in and for the County of San Francisco State of California.

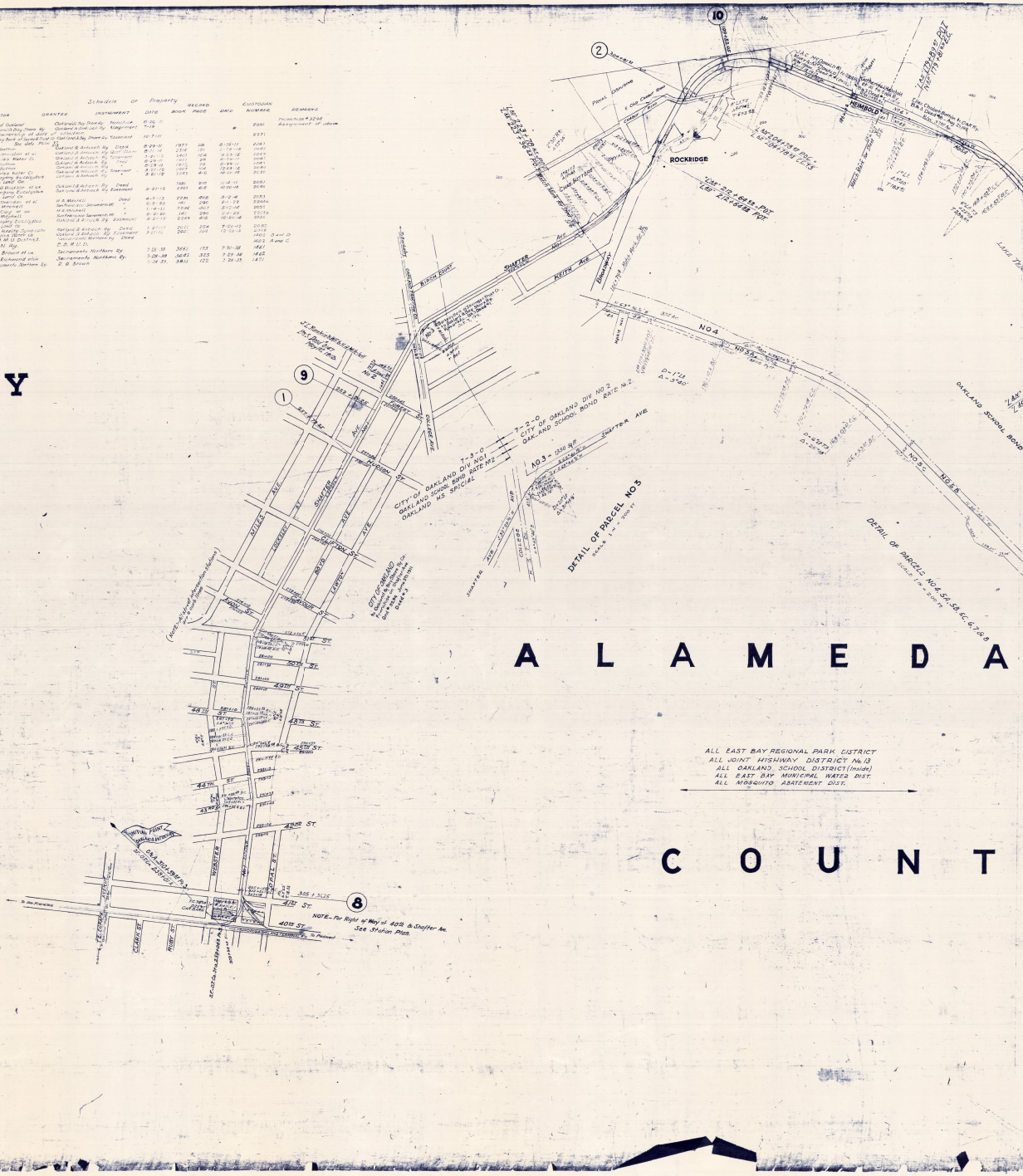
10
2
ROCKRIDGE
HEIMBOLD
SHAFTER AVE
KEITH AVE
BROADWAY
BIRCH COURT
NO 4
NO 5A
NO 3
NO 2
9
1
FOREST ST
COLLEGE AVE
HUDSON ST
MILES AVE
SHAFTER AVE
CLIFTON ST
BOYD AVE
LAWTON AVE
CAVOUR ST
AVON ST
51st ST
50th ST
49th ST
48th ST
45th ST
44th ST
43rd ST
42nd ST
41st ST
40th ST
WEBSTER
OPAL ST
CLARK ST
RUBY ST
TELEGRAPH AVENUE
INITIAL POINT OAKLAND & ANTIOCH RY
To San Francisco
To Piedmont
8
305 + 31.25
NOTE – For Right of Way at 40th & Shafter Ave. See Station Plan.
CITY OF OAKLAND DIV NO 1
OAKLAND SCHOOL BOND RATE No 2
OAKLAND HS SPECIAL
CITY OF OAKLAND DIV NO 2
OAKLAND SCHOOL BOND RATE No 2
7-3-0
7-2-0
NO 3 – 1350 Sq ft
DETAIL OF PARCEL NO 3
SCALE 1 in = 200 FT
DETAIL OF PARCEL NO 4, 5A, 5C, 6, 7 & 8
CITY OF OAKLAND
(NOTE – All street intersection stations are at curb lines)
"L.48" 212 + 64.58 = P.O.T.
"L.69" 212 + 64.88 P.O.T.
LAKE TEMESCAL
OAKLAND SCHOOL BOND
ALL EAST BAY REGIONAL PARK DISTRICT
ALL JOINT HIGHWAY DISTRICT No 13
ALL OAKLAND SCHOOL DISTRICT (Inside)
ALL EAST BAY MUNICIPAL WATER DIST.
ALL MOSQUITO ABATEMENT DIST.
ALAMEDA
COUNT

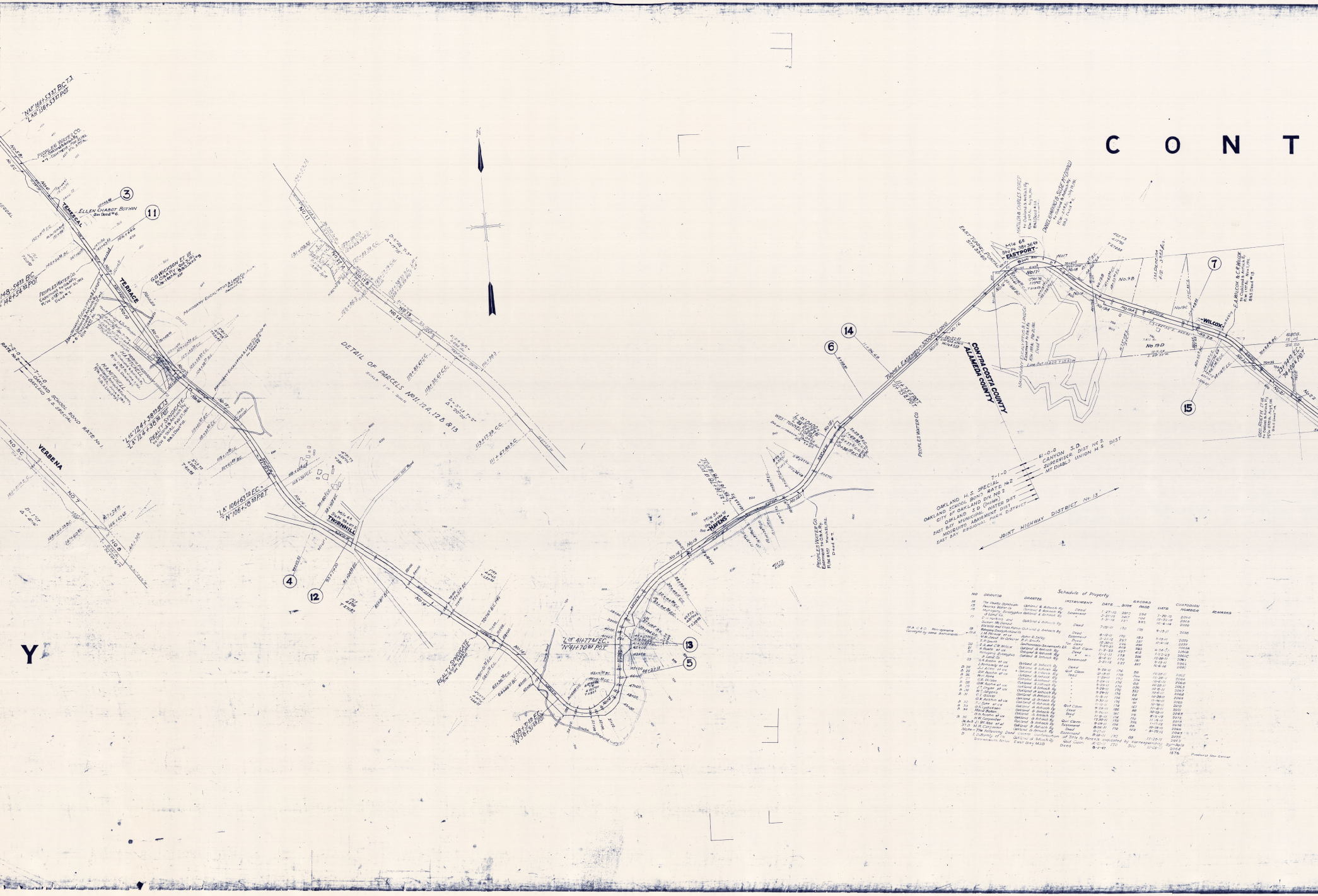
C O N T
Y
N
TEMESCAL
TERRACE
THORNHILL
-HAVENS-
EASTPORT
-WILCOX-
VERBENA
ELLEN CHABOT BOTHIN
G.G. WICKSON ET UX
PEOPLES WATER CO.
REALTY SYNDICATE
CONTRA COSTA COUNTY
ALAMEDA COUNTY
TUNNEL EASEMENT 3700 FT LONG
EAST TUNNEL PORTAL
WEST TUNNEL PORTAL
DETAIL OF PARCELS NO 11, 12 A, 12 B & 13
"L.S." 124+38.33 B.C.T.S.
"L.S." 106+63.13 E.C.
"N" 106+6.33 P.O.T.
"L.S." 41+77.85 E.C.
"N" 41+70.83 P.O.T.
"N.A." 156+53.37 B.C.T.S.
"L.S." 136+53.37 P.O.T.
148+54.39 B.C.
Mile 68 Sta Pt 381+36.9
Mile 45
Mile 55
7-1-0 OAKLAND SCHOOL BOND RATE No 1
7-2-0 RATE No 2
OAKLAND H.S. SPECIAL
OAKLAND SCHOOL BOND RATE No 2
CITY OF OAKLAND DIV No 2
EAST OAKLAND S.D. (Inclds)
EAST BAY MUNICIPAL WATER DIST
MOSQUITO ABATEMENT DIST
EAST BAY REGIONAL PARK DISTRICT
61-0-0
CANYON S.D.
SUPERVISOR DIST No 2
MT DIABLO UNION H.S. DIST
JOINT HIGHWAY DISTRICT No. 13
MAHOGANY EUCALYPTUS & LAND CO.
E.A. WILCOX & C.R. WILCOX
GEO. ROSEYN ET UX
3
11
4
12
13
5
14
6
7
15
Schedule of Property
NO GRANTOR GRANTEE INSTRUMENT DATE RECORD BOOK PAGE DATE CUSTODIAN NUMBER REMARKS
14 The Realty Syndicate
15 Peoples Water Co
16 Mahogany Eucalyptus & Land Co.
17 D.H. Harkins and Susan McDonald
18 Matilda and Chas Porrer
19A Mahogany Eucalyptus Land Co
20 E.A. and C.R. Wilcox
21 G. Roseyn et ux
22 Mahogany Eucalyptus & Land Co.
23 G.K. Austin et ux
Note – The following Deed covers confirmation of Title to Parcels indicated by corresponding Symbols
Pinehurst Nos Corner

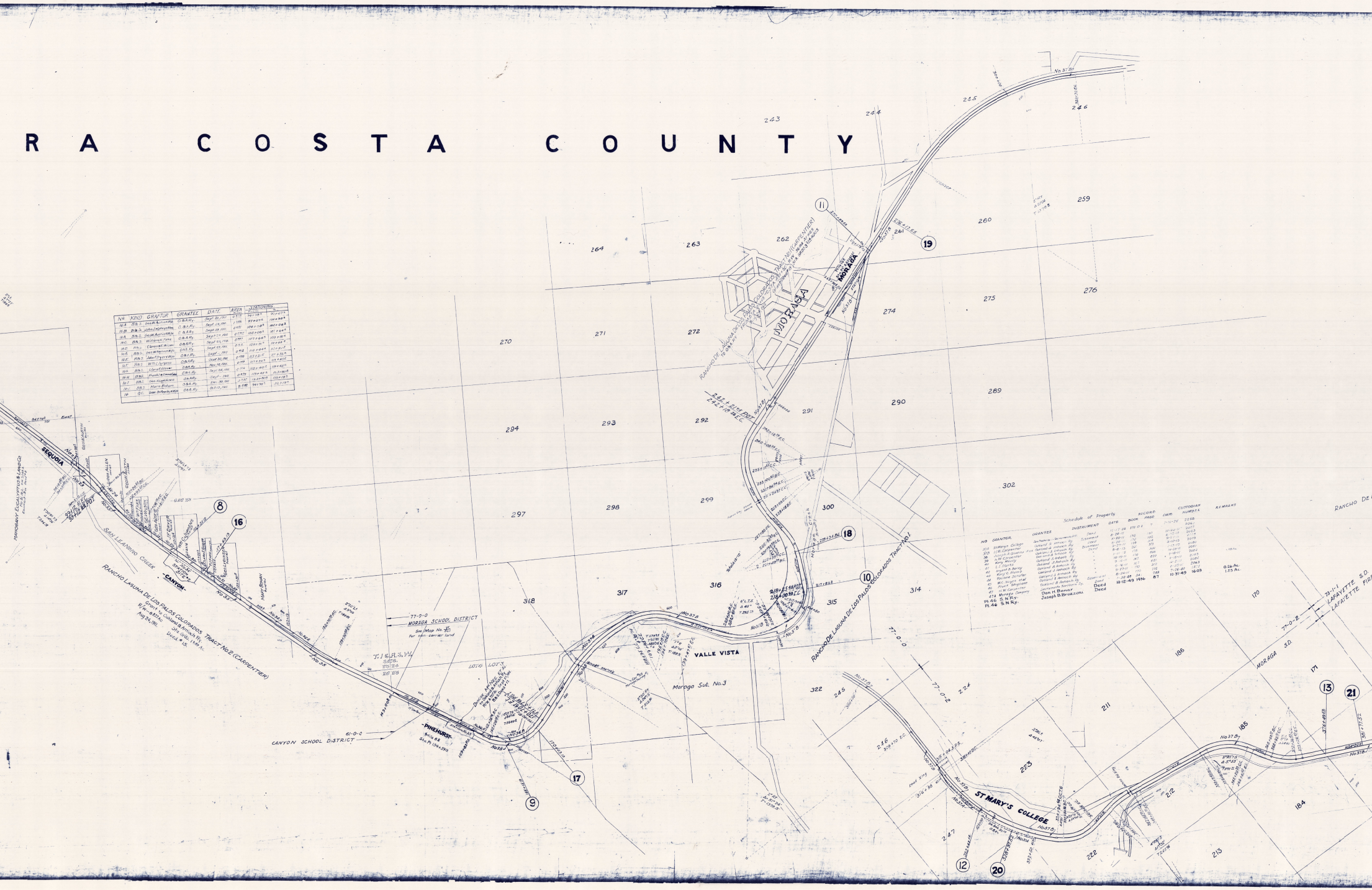
RA COSTA COUNTY
SEQUOIA
CANYON
PINEHURST
Mile 6.8
MORAGA
VALLE VISTA
Moraga Sub. No. 3
ST MARY'S COLLEGE
SAN LEANDRO CREEK
MAHOGANY EUCALYPTUS & LAND CO.
Rancho Laguna De Los Palos Colorados Tract No. 2 (Carpentier)
Rancho De Laguna De Los Palos Colorados Tract No. 1
Rancho De Laguna De Los Palos Colorados Tract No. 1 (Carpentier)
RANCHO DE
77-0-0
MORAGA SCHOOL DISTRICT
See Map No. 1?1 For non-carrier land
61-0-0
CANYON SCHOOL DISTRICT
T.1S.R.3W.
Secs. 25 26
LOTS LOT 3
MORAGA S.D.
77-0-2
73-1-1
LAFAYETTE S.D.
LAFAYETTE FIRE
No. 35
No. 37
No. 37B
No. 37A
No. 38
No. 36
8
9
10
11
12
13
16
17
18
19
20
21
170
171
184
185
186
211
212
213
222
223
224
243
244
245
246
247
259
260
261
262
263
264
270
271
272
274
275
276
289
290
291
292
293
294
297
298
299
300
302
314
315
316
317
318
322

Nº	KIND	GRANTOR	GRANTEE	DATE	AREA Acres	STATIONING From	STATIONING To
16A	B&S.	Geo.W. Austin & Wife	O.&A.Ry.	Sept. 29, 1911	[illegible]	94+98	97+07
16B	B&S.	John J. & Cathryn Allen	O.&A.Ry.	Sept. 29, 1911	[illegible]	97+07	104+30
16A	B&S.	Geo.W. Austin & Wife	O.&A.Ry.	Sept. 29, 1911	0.451	104+20	105+08
16C	B&S.	William H. Fake	O.&A.Ry.	Sept. 29, 1911	[illegible]	105+08	107+64
16D	B&S.	Clarence E. Wilson	O.&A.Ry.	Sept. 29, 1911	[illegible]	107+64.5	109+81
16A	B&S.	Geo.W. Austin & Wife	O.&A.Ry.	Sept. 29, 1911	0.52	109+81	110+66
16E	B&S.	John F. Dyer & Wife	O.&A.Ry.	Sept. _, 1911	[illegible]	110+84	111+21
16F	B&S.	Wm. C. Jurgens	O.&A.Ry.	Sept. 30, 1911	[illegible]	113+21.5	111+32
16G	B&S.	Clara E. Glaser	O.&A.Ry.	Nov. 18, 1911	[illegible]	117+32	113+65.6
16H	B&S.	Frank E. & Emma Fake	O.&A.Ry.	Sept. 28, 1911	[illegible]	118+40.5	119+45
16I	B&S.	Geo. H. Wilson	O.&A.Ry.	Sept. _ 1911	[illegible]	119+45.6	123+80.8
16J	B&S.	Mary Bohan	O.&A.Ry.	Dec. 30, 1911	[illegible]	123+80.9	133+19.5
16	Q.C.	Isaac Bottomley & Wife	O.&A.Ry.	Oct. 13, 1911	8.540	94+98	32+19

Schedule of Property

NO	GRANTOR	GRANTEE	INSTRUMENT	DATE	RECORD BOOK	RECORD PAGE	RECORD DATE	CUSTODIAN NUMBER	REMARKS
37A	St Mary's College	San Francisco-Sacramento RR	Deed	11-17-28	119 O.R.	7	1-16-29	2268	
37B	H.W. Carpenter	Oakland & Antioch Ry	Easement	8-28-11				2062	
38	Joseph A. Oliveira & ux	Oakland & Antioch Ry	Deed	8-20-11	170	197	11-20-11	2077	
39	H.W. Carpenter	Oakland & Antioch Ry	Easement	8-26-11	172	192	6-15-11	2063	
40	Mary Moody	Oakland & Antioch Ry	Deed	9-27-11	178	304	9-27-11	2078	
41	L.I. Starks	Oakland & Antioch Ry	"	5-8-13	201	373	5-10-13	2079	
42	Bryant B. Bailey	Oakland & Antioch Ry	"	1-11-12	175	300	1-13-12	2080	
43	Mary C. Plumb	Oakland & Antioch Ry	"	10-19-11	170	498	10-28-11	2081	
44	Pauline Schafer	Oakland & Antioch Ry	"	9-14-11	167	250	9-18-11	2082	
45	M.C. Noyes et al	Oakland & Antioch Ry	"	9-16-11	167	621	3-15-11	2083	
46	Frank Gloystein	Oakland & Antioch Ry	"	9-27-11	170	312	10-2-11	2084	1.15 Ac.
47	H.W. Carpenter	Oakland & Antioch Ry	Easement	8-29-11	170	192	6-25-11	2063	
47A	Moraga Company	Sacramento Northern Ry.	Deed	1-30-48	54	288	7-26-48	1877	
Pt. 46	S.N.Ry.	Don H. Bonar	Deed	10-12-49	1486	87	10-31-49	1609	0.26 Ac.
Pt. 46	S.N.Ry.	Joseph B. Brazzoni	Deed						1.15 Ac.

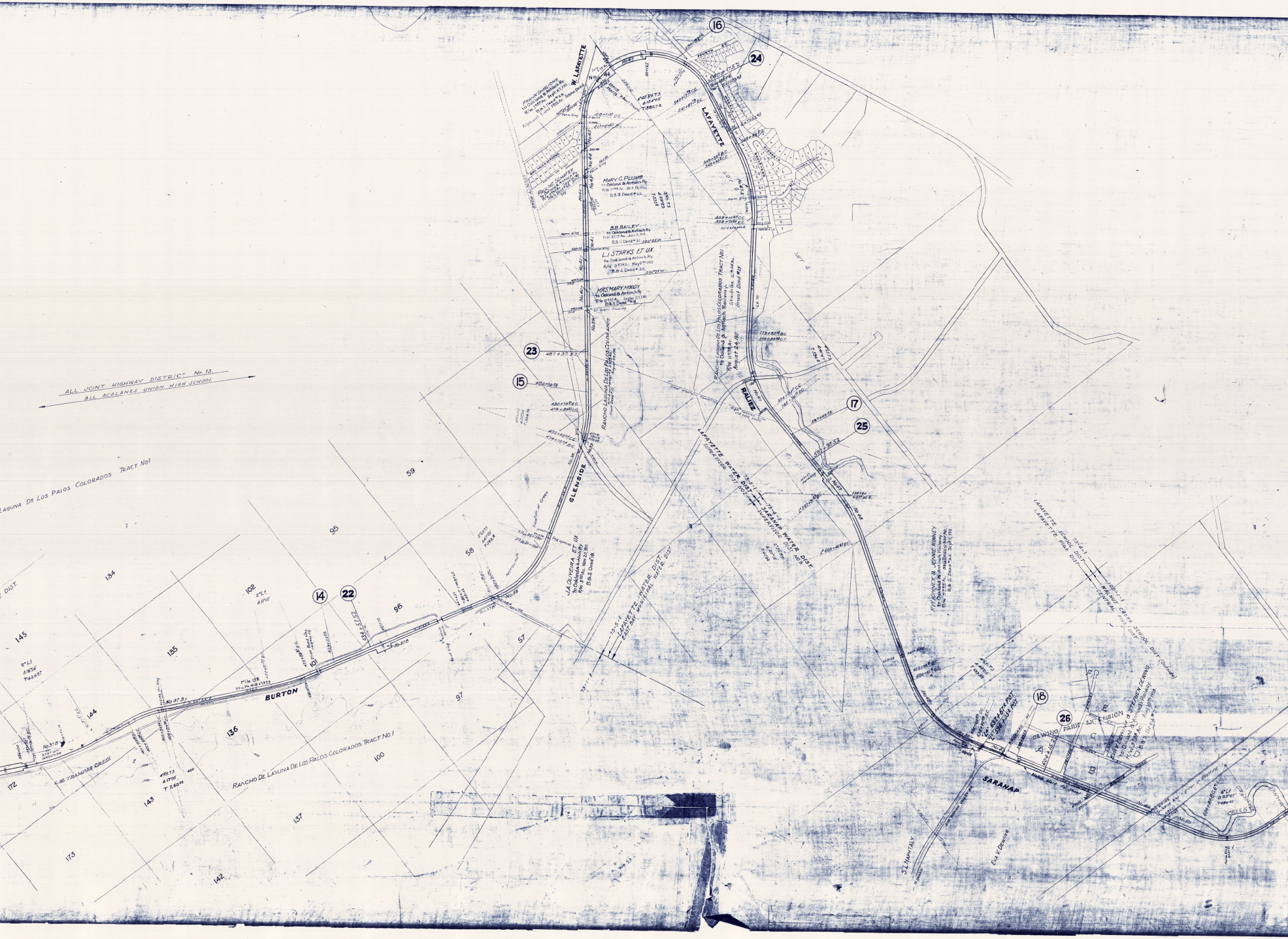
ALL JOINT HIGHWAY DISTRICT No. 13.
ALL ACALANES UNION HIGH SCHOOL
LAGUNA DE LOS PALOS COLORADOS TRACT No1
RANCHO DE LAGUNA DE LOS PALOS COLORADOS TRACT No.1
BURTON
GLENSIDE
W. LAFAYETTE
LAFAYETTE
RALIEZ
SARANAP
FOURTH ST.
DEWING PARK EXTENSION
FRANK GHISLIONE to Oakland & Antioch Ry. R/W 1.68 Ac. Sept. 27, 1911. B.&S. Deed # 25
PAULINE SCHAFER to Oakland & Antioch Ry.
MARY C. PLUMB to Oakland & Antioch Ry. R/W Oct. 19, 1911. B.&S. Deed # 22.
B.B. BAILEY to Oakland & Antioch Ry. Jan 11, 1912. B.&S. Deed # 21 S30°25'W.
L.J. STARKS ET UX. to Oakland & Antioch Ry. May 9th 1913. B.&S. Deed # 20. S30°25'W
MRS. MARY MOODY to Oakland & Antioch Ry. Sept. 27, 1911. B.&S. Deed # 19
RANCHO LAGUNA DE LOS PALOS COLORADOS
RANCHO LAGUNA DE LOS PALOS COLORADOS TRACT No.1 to Oakland & Antioch Railway. R/W 11.08 Ac. August 24, 1911. Grant Deed # 15
J.A. OLIVEIRA ET UX to Oakland & Antioch Ry. R/W 3.51 Ac. Nov 20, 1911. B.&S. Deed # 18.
LAFAYETTE WATER DIST. 73-5-1 SUPERVISOR DIST. No.2
SARANAP WATER DIST. 73-4-1 SUPERVISOR DIST. No.3
LAFAYETTE WATER DIST. EAST BAY MUNICIPAL WATER DIST 73-5-1
73-1-1
R.W. KINNEY & JENNIE KINNEY to Oakland & Antioch Railway. B.&S. Deed # 26. Sept. 5, 1911.
LAFAYETTE SCHOOL DIST 73-4-1 LAFAYETTE FIRE DIST
WALNUT CREEK SCHOOL DIST (Outside) 100-1-1 CENTRAL FIRE DIST
EVA V. DEWING & STEPHEN DEWING to Oakland & Antioch Railway. Aug 19, 1918. B.&S. Deed # 27
EVA V. DEWING
S.L. NAPHTALY
SAN RAMON VALLEY RR.
LAS TRAMPAS CREEK
WALNUT CREEK
Error in Platting
Match Mark for Sheet
High Tension Line 110,000 Volts
Great Western Power Co.
50' Public Crossing
Farm Xing
Location of Creek
Station Grounds
Mile 138 Sta. Pt. 418+73.53
14
15
16
17
18
22
23
24
25
26
434+57.52
482+09.55
487+37.52
540+17.52
592+97.52
L= 637+67.6 POT
L= 596+03.8 POT
604+15.21
No.37B
No.38
No.39
No.40
No.41
No.42
No.43
No.44
No.45
No.46
No.47
No.48
No.49
No.50
57
58
59
95
96
97
100
101
102
134
135
136
137
142
143
144
145
172
173
A
B
C
E



WALNUT CREEK
Mile 19.4
Sta. Ft. 878+34.38
FOR LAND & TRACK DETAIL
SEE STA MAP III
LAS JUNTAS
PLEASANT HILL
WALDEN
BANCROFT
SOUTHERN PACIFIC RAILROAD
S.P.Co & S.P. R.R. Co.
COUNTY ROAD
PARKSIDE DRIVE
HILLSIDE AVE
PRINCESS AVE
BUENA VISTA
OAKLAND
BOULEVARD
DEL HAMBRE TERRACE
SECURITY INV. CO.
UNION OIL CO.
FRED BROWN
SCHOOL
CONTRA COSTA LAND CO.
JACOB SPAITS ET UX
ELIZABETH B. DODGE ET AL
FANNIE W. BANCROFT ET AL
Walnut Creek
No. 50
No. 51
No. 52
No. 53
No. 54
No. 55
No. 56
No. 57
No. 58
No. 59
No. 60
No. 60A
No. 61
19
20
21
22
27
28
29
30
WALNUT CREEK S.D. (Inside)
TOWN OF WALNUT CREEK
WALNUT CREEK S.D. (Outside)
SUPERVISORIAL DISTRICT NO. 3
PLEASANT HILL S.D.
87-7-1
87-3-1
81-6-1
81-3-1
OAK GROVE S.D.
CENTRAL FIRE DIST.
MT. DIABLO FIRE DIST.
C.C.C. WATER DIST.
PLEASANT HILL S.D.
TOWN OF WALNUT CREEK
WALNUT CREEK S.D. (Inside)

Schedule of Property

NO	GRANTOR	GRANTEE	INSTRUMENT	DATE	RECORD BOOK	RECORD PAGE	CUSTODIAN DATE	CUSTODIAN NUMBER	REMARKS
47	H.W. Carpenter	Oakland & Antioch Ry	Easement	8-24-11	170	102	8-25-11	2083	
48	R.V. & Jenny W. Kinney	Oakland & Antioch Ry	Deed	2-5-11	170	244	10-12-11	2085	
49	Eva Dewing et mar	Oakland & Antioch Ry	"	8-18-10	154	426	8-[illegible]-10	2086A	
50	Elizabeth B. Dodge et al	Oakland & Antioch Ry	"	6-29-10	156	225	8-1-10	2087	
51	Mary Bathela See Plan III-C	Oakland & Antioch Ry	"	10-5-12	186	080	10-17-12	2088	
52	Contra Costa Land	Oakland & Antioch Ry	"	11-16-11	164	87	3-8-11	2095	
53	Jacob Spaits et ux	Oakland & Antioch Ry	"	12-12-10	169	142	12-19-10	2100	
54	Contra Costa Land Co	Oakland & Antioch Ry	"	1-18-11	164	87	3-8-11	2099	
55	R.L. McPherson et ux	Oakland & Antioch Ry	"	8-8-10	154	435	8-11-10	2101	
56	O.L. Walden et ux	Oakland & Antioch Ry	"	9-[illegible]-10	156	301	9-[illegible]-10	2102	
57	Lois Watt Timm et mar	Oakland & Antioch Ry	"	12-7-25	170 R	347	12-[illegible]-25		
58	Southern Pacific R.R. Co	Oakland & Antioch Ry	Agreement	11-15-[illegible]				1922 (Agreement)	
59	Wallace Clark	Oakland & Antioch Ry	Deed	10-28-10	160	48	11-3-10	2103	
60	Fannie W. Bancroft et al	Oakland & Antioch Ry	Easement	8-6-10	156	257	8-[illegible]-10	2104	
61	E.A. & Helen Josephine Smith	Oakland & Antioch Ry	Deed	12-7-10	160	101	12-15-10	2105	
60A	Paul Bancroft et al	San Francisco-Sacramento Ry	"	6-24-25	136 O.R.	360	5-8-28	2264	
Pt 56	Sacramento Northern	J.W. Kinney	"	10-21-46	975	297	12-11-46	1565	
P 40	"	Wallace E. Hyde	"	3-18-47	110	244	6-18-47	1579	

ALL JOINT HIGHWAY DISTRICT NO. 13



CONTRA C
CONCORD
MEINERT
DORENDA
33
25
32
24
23
31
26
34
33
No 71
No 70
No 69
No 68A
No 68B
No 67
No 65
No 66
No 63
No 62
No 72
LAKE ST.
GALINDO ST.
PLAZA
MOUNT DIABLO ST.
SALVIO ST.
GRANT ST.
COLFAX ST.
CLAYTON ROAD
FOURTH ST.
FIFTH ST.
SIXTH ST.
WEST ST.
A. W. MALTBY

Schedule of Property

NO	GRANTOR	GRANTEE	INSTRUMENT	DATE	RECORD BOOK	RECORD PAGE	RECORD DATE	CUSTODIAN NUMBER
61	[illegible] Josephine Smith	Oakland & Antioch Ry	Deed	12-7-10	160	101	12-8-10	2105
62	A. W. Maltby et ux	Oakland & Antioch Ry	"	3-27-11	168	289	9-12-13	2106
63	John E. [illegible] et mar	Oakland & Antioch Ry	"	3-17-11	165	262	3-25-11	2107A
64	Nielson [illegible]	Oakland & Antioch Ry	"	2-15-23	446	30	7-17-23	2215
65	Nielson [illegible]	Oakland & Antioch Ry	"	9-3-22	473	378	9-24-26	2217
66	John E. [illegible] et mar	Oakland & Antioch Ry	"	3-17-11	162	400	3-25-11	2107B
67	Jas B. & Anna L. Moore	Oakland & Antioch Ry	"	12-7-10	160	106	12-08-10	2108
68	Frank Faria et ux	Oakland & Antioch Ry	"	10-26-10	159	417	11-7-10	2109
69	Henry Dorman	Oakland & Antioch Ry	"	6-30-10	154	167	7-1-10	2110
70	Dan N. Nelson	Oakland & Antioch Ry	"	12-20-10	160	249	1-3-11	2111
71	Fred C. [illegible] See Station Plat [illegible]	Oakland & Antioch Ry	"	12-7-10	160	106	12-8-10	2112
72	A. W. Maltby & Maltby	Oakland & Antioch Ry	Easement	6-17-11	167	353	8-8-11	2119
73	John M. Olivera et ux	Oakland & Antioch Ry	Deed	10-20-10	156	497	10-25-10	2120



OSTA COUNTY
ADELINE
OHMER
CLYDE
PORT CHICAGO
27
35
28
36
29
37
30
38
31
39
No 72
No 73
No 74
No 77
No 78
No 80
No 83
No 84
No 85
1076+49.92 E.C.
1076+68.88 P.O.T.
1080+23.31
J.M. OLIVERA ET UX to Oakland & Antioch Ry. R/W Oct 20, 1910. B.& S. Deed #50
MANUEL R FREITAS ET UX to Oakland & Antioch Ry. R/W Oct. 28, 1910 B.& S. Deed #34
J.E. JAMES ET UX to Oakland & Antioch Ry.
MANUEL WILLIAMS ET UX to Oakland & Antioch Ry. B.& S. Deed #26
CHAS. NEAL to Oakland & Antioch Ry. B.& S. Deed #37
CHAS. NEAL to Oakland & Antioch Ry.
1117+60.68 P.O.T.
1118+56.92 B.C.
1183+99.59
1157+14.28 E.C.
1157+38.88 P.O.T.
CONCORD & BAY POINT LAND CO. to Oakland & Antioch Ry. Mar. 22, 1911 B.& S. Deed #58
BAY POINT & CLAYTON RY. with Oakland & Antioch Ry. Agreement #33 Jan. 15, 1911
BAY POINT & CLAYTON R.R.
COUNTY ROAD
AVENUE
JOHN HOLMBERG ET UX to Oakland & Antioch Ry. R/W Aug. 3, 1911 B.& S. Deed #60
1239+83.15
Road Crossing
Match Mark
1294+52.82 P.O.T.
0+12.29 P.O.T.
TERMINAL POINT OAKLAND & ANTIOCH RY.
INITIAL POINT OAKLAND ANTIOCH & EASTERN RY.
KING ST
MERIDIAN ST
CARROLL AVE
MAIN ST
CENTRAL AVE
HUMBOLDT AVE
CALIFORNIA AVE
PARK AVE
64-5-1
56-6-0
64-4-1
Mt DIABLO FIRE DIST.
BAY POINT S.D.
C.C.C. WATER DIST.
CONCORD S.D. (Outside)
CONTRA COSTA CO. MOSQUITO ABATEMENT DIST.
SUPERVISOR DIST. No 4
64-7-0
SUPERVISOR DIST No 3
C.C.C. WATER DIST.
64-3-1
BAY POINT AND CLAYTON RR.
COUNTY ROAD No 83
No 81 (King)
DETAIL OF LANDS AND TRACKS AT CLYDE
N 29° 47' E
DETAILS OF LANDS AND TRACKS NEAR M.P. 28
Schedule of Property
NO.
GRANTOR
GRANTEE
INSTRUMENT
DATE
RECORD BOOK PAGE
CUSTODIAN DATE NUMBER
REMARKS
Same Deed
Crossing Agreement
77A Lucinda P. Williams Sacramento Northern Ry. Deed 577 261 2-3-41
ALL JOINT HIGHWAY DIST. No. 13
ALL MT DIABLO UNION HIGH SCHOOL DIST