



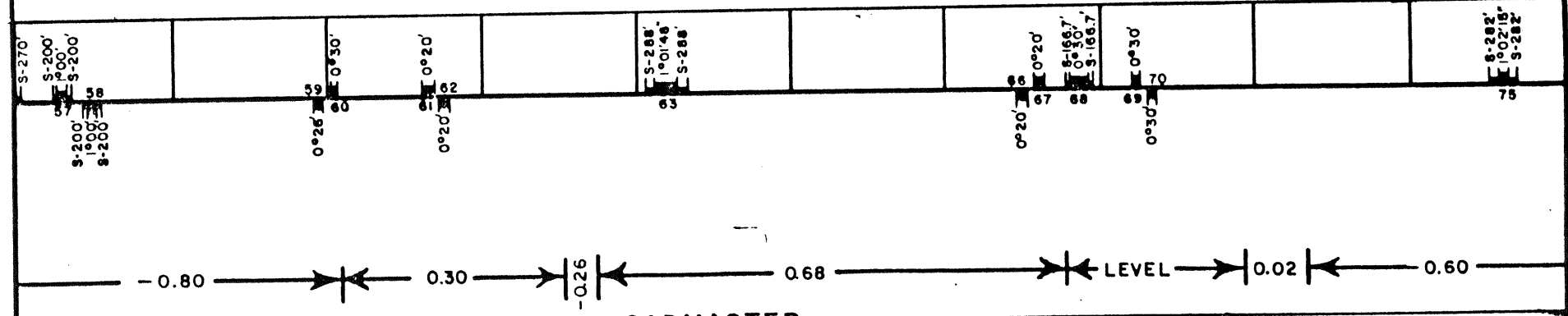
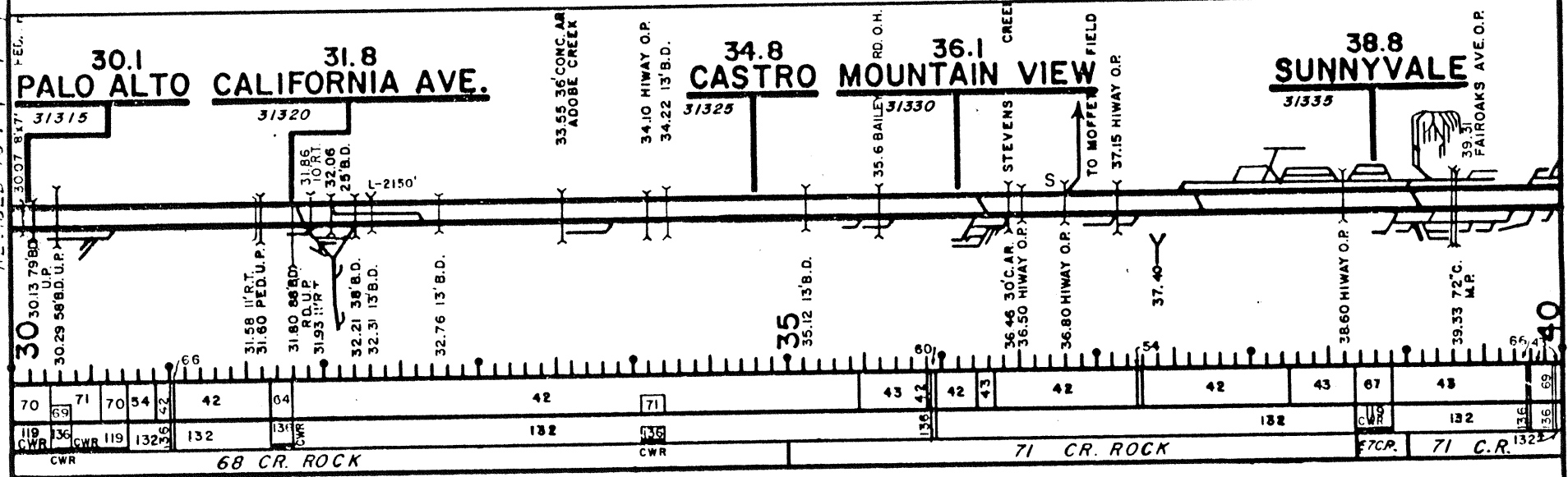
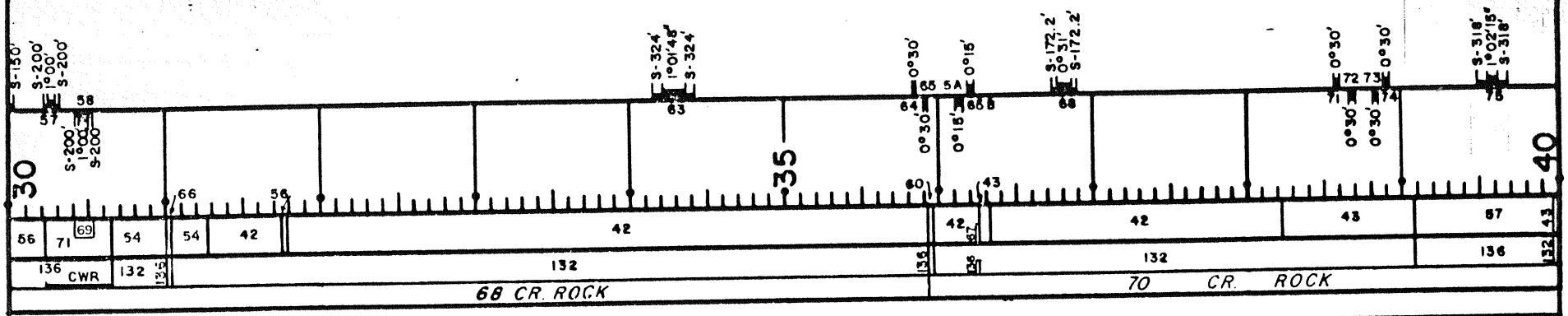




0.512 W. 0.477 E. 0.375 W. 0.477 E.

70-55

REVISED 10: 1-1-79



SAN JOSE DISTRICT - E R STONE - ROADMASTER

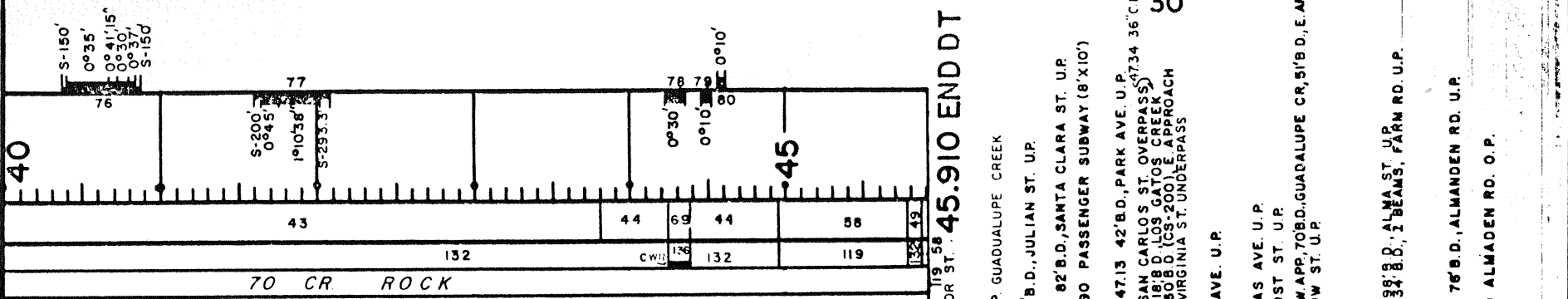
-0.80 0.30 -0.26 0.68 LEVEL 0.02 0.60

REVISED TO 3-9-79

304

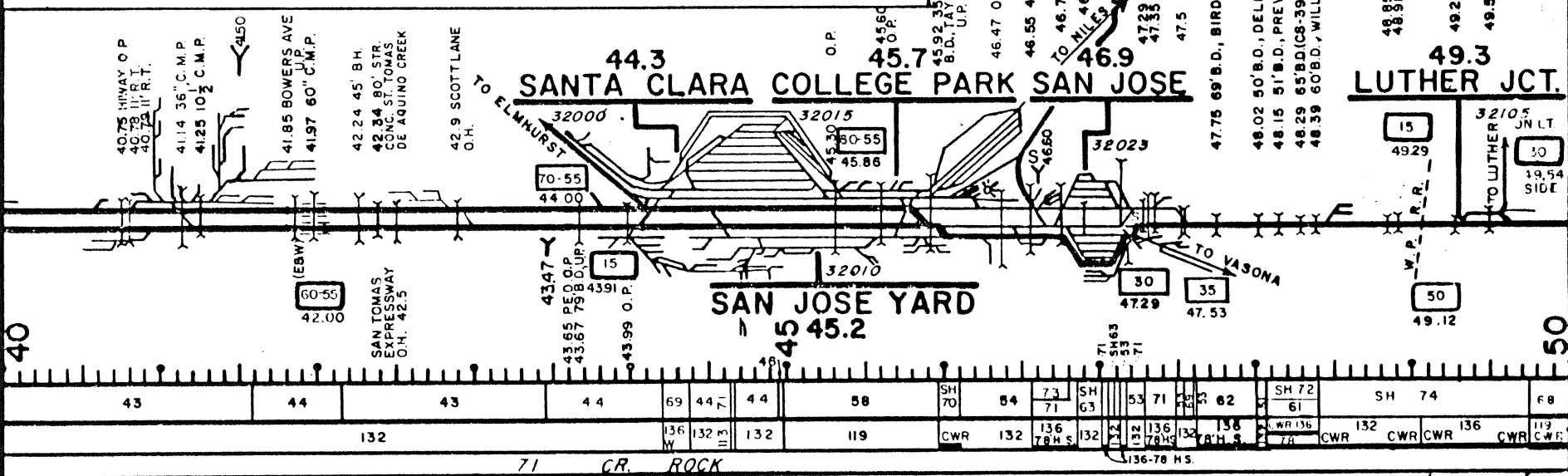
0.375 W. 0.477 E. 0.186 W. 0.266 E. 0.023 W. 0.344 E.

70-55 60-55 15 35 50



70 CR ROCK

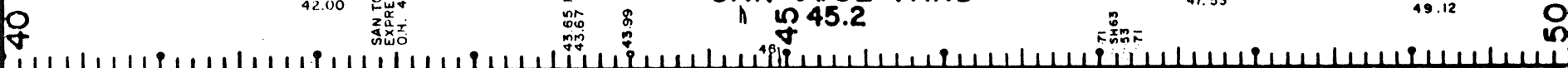
45.910 ENDDT



SANTA CLARA COLLEGE PARK SAN JOSE

SAN JOSE YARD

LUTHER JCT.



71 CR ROCK

0.60 0.40 0.75 0.28 0.50

SAN JOSE DISTRICT - E. R. STONE - RDMSTR.

C.T.C.