

**TIME IS IMPORTANT**  
**Take TIME To Be SAFE**

**TRAINMASTERS**

P. W. DORNFIELD.....Colton  
G. C. TOWNSEND.....Indio  
W. F. CURRIER.....Niland  
R. R. BADGLEY.....Yuma

**ASSISTANT TRAINMASTERS**

J. R. POWELL.....Colton  
H. J. KERINS.....Colton  
R. F. JANSSEN.....El Centro  
J. D. LAWSON.....El Centro

**ROAD FOREMAN OF ENGINES**

R. C. HAYDEN.....Los Angeles

**ASSISTANT ROAD FOREMAN OF ENGINES**

W. B. BLEVINS.....Indio

**CHIEF TRAIN DISPATCHER**

H. GALYAN .....Beaumont

**T. A. PURCELL**

Assistant Superintendent, Los Angeles

# SOUTHERN PACIFIC COMPANY



## YUMA DIVISION TIMETABLE

# 1

**EFFECTIVE SUNDAY, SEPTEMBER 25, 1955**

**AT 12:01 A. M.**

**PACIFIC STANDARD TIME**

**FOR THE GOVERNMENT AND INFORMATION  
OF EMPLOYEES ONLY, WHO MUST ALSO  
CARRY COPY OF CURRENT ISSUE  
OF SPECIAL INSTRUCTIONS**

**R. E. HALLAWELL,**  
*General Manager.*

**W. D. LAMPRECHT,**  
**J. A. McKINNON,**  
*Assistant General Managers.*

**C. H. GRANT,**  
*General Superintendent of Transportation.*

**J. M. HATCHER,**  
*Superintendent of Transportation.*

**W. E. EASTMAN**  
*Superintendent.*

## HOSPITAL DEPARTMENT SURGEONS

LOCATION	NAME	TITLE	LOCATION	NAME	TITLE
San Francisco	Dr. W. W. Washburn	Chief Surgeon	Riverside	Dr. Thomas A. Card	District Physician and Surgeon
Los Angeles	Dr. M. T. Steele	Assistant to Chief Surgeon	Redlands	Dr. H. A. Hill	District Physician and Surgeon
Los Angeles	Dr. R. G. Stern	Division Surgeon	Banning	Dr. A. L. Bramkamp	District Physician and Surgeon
Inglewood and Hyde Park	Dr. E. D. Charland	District Physician and Surgeon	Beaumont	Dr. Donald L. Cox	Associate District Physician and Surgeon
Inglewood	Dr. D. E. Levenson	Emergency Physician and Surgeon	Palm Springs	Dr. C. H. Woodmansee	District Physician and Surgeon
Huntington Park	Dr. H. F. Oakes	District Physician and Surgeon	Indio	Dr. S. D. Berke	Oculist and Aurist
Eagle Rock	Dr. A. E. Hollenbeck	District Physician and Surgeon	Indio	Dr. R. R. Dannebaum	District Physician and Surgeon
Eagle Rock	Dr. W. J. Ekroth	District Physician and Surgeon	Indio	Dr. Grant W. Lee	Asst. Dist. Physician and Surgeon
Montebello	Dr. D. L. Wood	Emergency Physician and Surgeon	Calipatria	Dr. N. K. Caldwell	District Physician and Surgeon
Montrose (Glendale)	Dr. H. A. Anderson	District Physician and Surgeon	Brawley	Dr. A. H. Foster	District Physician and Surgeon
Hollywood	Dr. C. M. Dolan	Emergency Physician and Surgeon	Brawley	Dr. C. M. Cutshaw	District Physician and Surgeon
North Hollywood	Dr. A. C. Stirling	Emergency Physician and Surgeon	Brawley	Dr. G. C. Holleran	District Physician and Surgeon
Burbank	Dr. Karl Stadlinger	District Physician and Surgeon	Brawley	Dr. T. B. Price	Asst. Dist. Physician and Surgeon
Canoga Park	Dr. H. J. Deeths	Emergency Physician and Surgeon	El Centro	Dr. B. E. Schoensee	District Physician and Surgeon
San Fernando	Dr. Walter G. Case	District Physician and Surgeon	El Centro	Dr. John E. Haworth	District Physician and Surgeon
Newhall	Dr. E. C. Innis	District Physician and Surgeon	Holtville	Dr. H. B. Graeser	District Physician and Surgeon
Santa Monica	Dr. L. E. Croft	Emergency Surgeon	Calxico	Dr. M. P. Ajalat	District Physician and Surgeon
Compton	Dr. C. M. Leggett	Emergency Physician and Surgeon	Mexicali	Dr. Mario Flores	District Physician and Surgeon
Long Beach	Dr. E. Russell Cullen	District Physician and Surgeon	Mexicali	Dr. G. H. Salazar	Asst. Dist. Physician and Surgeon
Long Beach	Dr. M. C. Todd	District Physician and Surgeon	Yuma	Dr. C. S. Powell	District Physician and Surgeon
Wilmington	Dr. W. W. Horst	District Physician and Surgeon	Yuma	Dr. Wm. H. Lyle	Asst. Dist. Physician and Surgeon
Wilmington	Dr. A. H. Nerad	Asst. Dist. Physician and Surgeon	Yuma	Dr. J. F. Stanley	Asst. Dist. Physician and Surgeon
Wilmington	Dr. G. H. Quillen	Asst. Dist. Physician and Surgeon	Yuma	Dr. Robert A. Stratton	Asst. Dist. Physician and Surgeon
San Pedro	Dr. J. L. Bloch	District Physician and Surgeon	Glendale	Dr. E. A. Westphal	District Physician and Surgeon
Downey	Dr. E. H. Welcome	Emergency Physician and Surgeon	Glendale	Dr. E. A. Taylor	Asst. Dist. Physician and Surgeon
Whittier	Dr. J. W. Camp, Jr.	District Physician and Surgeon	Canoga Park and Reseda	Dr. H. T. Deeths	Emergency Physician and Surgeon
Norwalk	Dr. Curtis R. Paxman	Emergency Physician and Surgeon	Van Nuys	Dr. Russell B. James	Asst. Dist. Physician and Surgeon
Anaheim	Dr. B. D. Roberts	District Physician and Surgeon	Fillmore	Dr. H. B. Osborn	District Physician and Surgeon
Brea	Dr. J. W. King	District Physician and Surgeon	Saticoy	Dr. A. W. Cruden	Emergency Physician and Surgeon
Santa Ana	Dr. Eugene B. Sive	District Physician and Surgeon	Moorpark	Dr. John O. Jones	Emergency Physician and Surgeon
Pasadena	Dr. B. O'Sullivan	District Physician and Surgeon	Oxnard	Dr. K. V. King	District Physician and Surgeon
Pasadena	Dr. Z. T. Malaby	District Physician and Surgeon	Ventura	Dr. H.R. Henderson	District Physician and Surgeon
South Pasadena	Dr. J. S. Hibben	District Physician and Surgeon	Ojai	Dr. C. G. Drace	Emergency Physician and Surgeon
Alhambra	Dr. T. C. Nicola	Emergency Physician and Surgeon	Carpinteria	Dr. G. Horace Coshow	District Physician and Surgeon
Alhambra	Dr. E. W. Gilbert	District Physician and Surgeon	Santa Barbara	Dr. Kent R. Wilson	District Physician and Surgeon
San Gabriel	Dr. G. Glenn Dollinger	Emergency Physician and Surgeon	Santa Barbara	Dr. G. T. Flynn	Asst. Dist. Physician and Surgeon
El Monte	Dr. A. S. Sonnenberg	Emergency Physician and Surgeon	Santa Barbara	Dr. W. R. Johnston	Oculist and Aurist
Puente	Dr. W. W. Schultz	District Physician and Surgeon	Santa Barbara	Dr. W. H. Johnston	Oculist
Puente	Dr. E. A. Potts	Asst. Dist. Physician and Surgeon	Santa Barbara	Dr. W. B. Gibb	Oculist
Covina	Dr. G. H. Ernsberger	Emergency Physician and Surgeon			
Pomona	Dr. W. Hauck	Asst. Dist. Physician and Surgeon			
Pomona	Dr. Russell Fisher	District Physician and Surgeon			
Ontario	Dr. C. E. Sanborn, Jr.	Emergency Physician and Surgeon			
Ontario	Dr. K. E. Cole	Emergency Physician and Surgeon			
Colton	Dr. C. F. Whitmer	District Physician and Surgeon			
Colton	Dr. W. C. Engel	District Physician and Surgeon			
Colton	Dr. W.R. Werlius	Asst. Dist. Physician and Surgeon			
San Bernardino	Dr. W. L. Ogden	District Physician and Surgeon			
San Bernardino	Dr. C. M. Hadley	Oculist and Aurist			
San Bernardino	Dr. Frederick H. Hull	Oculist and Aurist			

Note.—Emergency Surgeons should only be summoned for temporary treatment when prompt attention is required and when patients cannot be sent to or await arrival of Division or District Surgeon.

### HOSPITALS

GENERAL HOSPITAL	SAN FRANCISCO
DIVISION HOSPITAL	SANTA FE HOSPITAL, LOS ANGELES
EMERGENCY HOSPITAL	GENERAL SHOP YARD, LOS ANGELES
EMERGENCY HOSPITAL	TAYLOR YARDS, LOS ANGELES
EMERGENCY HOSPITAL	COLTON

### WATCH INSPECTORS

San Francisco	C. D. Fabrin, Manager of Time Service, 65 Market St.
Los Angeles	Druyun & Scher, Merit Watch Co., 616 S. Main St. Geo. D. Davidson Co., 445 S. Spring St. O. H. Patzer, 2708 North Broadway Chas. J. Weir, 3161 Glendale Blvd. Jos. J. Tholt, 598 West Ave. 28 Down's Jeweler, 4832 Whittier Blvd. Carl Kimmell, 7512 Sunset Blvd.
Ocean Park	B. Rubenfeld
San Fernando	F. G. Marshall
Huntington Park	Podmore's
Glendale	J. J. Seltzer, Parr's 102 East Broadway
Temple City	M. J. Fitzjohn
Santa Ana	R. H. Ewert
Oxnard	Bond's Jewelers
Santa Barbara	H. V. Weirum
Wilmington	C. M. Wright & Son
San Pedro	Perham's
Long Beach	Leo Miller
Pasadena	J. Herbert Hall Co.
Pasadena	Geo. W. Collis Co.
Alhambra	H. E. Wellman
El Monte	J. E. Buchanan
Puente	A. W. Heirsch, 110½ North First St.
Covina	W. D. Boal
Pomona	Lloyd Morrison, 146 W. Holt Ave.
Pomona	W. R. Parsonage, 196 W. Second St.
Colton	C. G. Miller
Redlands	Howard S. Smith
Banning	B. B. Felts
Indio	C. W. Bishop
Yuma	Edw. H. Weiner, 114 Main St.
Yuma	Philips Bros., 190 Main St. 1076 Fourth Ave.
Van Nuys	C. H. Berggren
Ventura	G. J. Adamson
Brawley	Al Johnson
El Centro	J. L. Bledsoe
Fillmore	Duard E. Goble
San Bernardino	Hubert W. Hanf
Riverside	F. S. Fisher



POMONA SUBDIVISION

EASTWARD

FIRST CLASS

Capacity of sidings						Mile Post Location	Time Table No. 1		Distance from Alhambra
							September 25, 1955		
							STATIONS		
							LOS ANGELES		
				<b>6</b>	<b>40</b>	<b>2</b>	<b>370</b>	<b>4</b>	
				Argonaut	Imperial	Sunset Limited	A. O. N.	Golden State	
				Leave Daily	Leave Daily	Leave Daily	Lv. Daily Ex. Fri. Sat. Sun.	Leave Daily	
				PM 9.00	PM 8.10	PM 8.00		PM 1.30	
				9.04	8.14	8.04	PM 7.00	1.34	
				9.05 PM	8.15 PM	8.05 PM	7.01 PM	1.35 PM	
									MISSION TOWER
									TAYLOR JCT.

Time at Los Angeles, Mission Tower and Taylor Jct. for information only.  
See Los Angeles Division current timetable for train movements between Los Angeles and Alhambra.

Yard Limits	P				PM 9.20	PM 8.30	PM 8.20	PM 7.15	PM 1.50	487.7		DT	0.0
136	P									494.6			6.9
135	WP									497.3			9.6
71	KYP									500.7			13.0
114	P									513.1			15.8
122	P									503.5			19.1
295	BKP									506.8			26.6
120	P				s 9.56	s 9.06	s 8.54		s 2.23	514.3			30.1
107	P									517.8			32.5
115	P									520.2			36.1
120	YP									523.8			42.0
114	P									529.7			47.0
154	P									534.7			49.5
	I									537.2			51.0
	BKWDOTYP				s 10.28 PM	s 9.38 PM	s 9.20 PM	8.20 PM	s 2.48 PM	538.7			51.3
					Arrive Daily	Arrive Daily	Arrive Daily	Ar. Daily Ex. Fri. Sat. Sun.	Arrive Daily	539.0		TO	
													(51.3)
					<b>6</b>	<b>40</b>	<b>2</b>	<b>370</b>	<b>4</b>				

Automatic Block Signal System

Centralized Traffic Control

Colton yd.

Trains operate by CTC between MP 485.55 and MP 538.52, but at stations where time is shown must not depart ahead of time.

Movements across PERy crossing MP 495.0 under control of SP train dispatcher. See Special Instructions.

POMONA SUBDIVISION

Mile Post Location	Timetable No. 1 September 25, 1955	Station Number	Distance from Colton	WESTWARD							
				FIRST CLASS							
				39	3	5	1				
				Imperial	Golden State	Argonaut	Sunset Limited				
				Arrive Daily	Arrive Daily	Arrive Daily	Arrive Daily				
	AM	AM	PM	PM							
	s 6.30	s 7.30	s 3.15	s 4.15							
	<b>STATIONS</b>										
	<b>LOS ANGELES</b>										
	<b>MISSION TOWER</b>										
	<b>TAYLOR JCT.</b>										

Time at Los Angeles for information only.  
 See Los Angeles Division current timetable for train movements between Los Angeles and Alhambra.

487.7	<b>ALHAMBRA</b> 6.9	DT Centralized Traffic Control	3437	51.3	s AM 6.00	s AM 7.05	s PM 2.50	s PM 3.50					
494.6	<b>EL MONTE</b> 2.7		3444	44.4									
497.3	<b>BASSETT</b> 3.4		3446	41.7									
500.7	<b>PUNTE</b> 2.8		3450	38.3									
513.1	<b>MARNE</b> 3.3		3452	35.5									
503.5	<b>MARNE</b> 3.3		3452	35.5									
506.8	<b>WALNUT</b> 7.5		3456	32.2									
514.3	<b>POMONA</b> 3.5		3463	24.7	s 5.20	s 6.23	s 1.55	s 3.10					
517.8	<b>NAROD</b> 2.4		3467	21.2									
520.2	<b>ONTARIO</b> 3.6		3469	18.8			f 1.40						
523.8	<b>VINA VISTA</b> 5.9		3473	15.2									
529.7	<b>SOUTH FONTANA</b> 5.0		3479	9.3									
534.7	<b>BLOOMINGTON</b> 2.5		3484	4.3									
537.2	<b>WEST COLTON</b> 1.5		3486	1.8									
538.7	<b>COLTON TOWER</b> 0.3		...	0.3									
539.0	TO <b>COLTON</b>	3488	0.0		4.25 AM	5.45 AM	1.15 PM	2.32 PM					
	(51.3)				Leave Daily	Leave Daily	Leave Daily	Leave Daily					
					<b>39</b>	<b>3</b>	<b>5</b>	<b>1</b>					

Trains operate by CTC between MP 485.55 and MP 538.52, but at stations where time is shown must not depart ahead of time.

Movements across PERY crossing MP 495.0 under control of SP train dispatcher. See Special Instructions.

ADDITIONAL STATIONS			
Capacity and Direction of entry into Spurs	Mile Post	NAME	Station Number
13W ..	489.3	Stoneman.....(Spur)	3438
81 ..	490.6	San Gabriel.....	3440
12E ..	508.5	Benton.....(Spur)	...
27W ..	510.7	Spadra.....(Spur)	3460
.. ..	527.5	Kaiser.....	3476

BEAUMONT SUBDIVISION

EASTWARD

FIRST CLASS

Capacity of sidings	Mile Post Location	FIRST CLASS					Mile Post Location	Timetable No. 1 September 25, 1955	Distance from Colton
		6 Argonaut Leave Daily	40 Imperial Leave Daily	2 Sunset Limited Leave Daily	370 A. O. N. Lv. Daily Ex. Fri. Sat. Sun.	4 Golden State Leave Daily			
Colton yard BKWDOTYP		PM 10.35	PM 9.45	PM 9.24	PM 8.30	PM 2.52	539.0	TO COLTON	0.0
264 P							542.6	3.6 LOMA LINDA	3.6
P							544.5	1.9 BRYN MAWR	5.5
118 P							546.3	1.8 REDLANDS	7.3
124 P							549.1	2.8 ORDWAY	10.1
110 WP							552.7	3.6 EL CASCO	13.7
120 P							557.2	4.5 HINDA	18.2
116 P							559.7	2.5 NICKLIN	20.7
248 WKYP		f 11.15	c 10.25				562.0	2.3 BEAUMONT	23.0
133 P							565.5	3.5 PERSHING	26.5
120 P		f 11.28	c 10.38				568.2	2.7 BANNING	29.2
117 P							571.5	3.3 OWL	32.5
122 WP							574.1	2.6 CABAZON	35.1
116 P							576.2	2.1 MONS	37.2
115 P							578.6	2.4 FINGAL	39.6
128 WP		s PM 11.56	s 11.16	s 10.30		c 3.56	582.6	4.0 PALM SPRINGS	43.6
115 P							585.4	2.8 HUGO	46.4
56 WYP							588.1	2.7 GARNET	49.1
105 P							591.6	3.5 SALVIA	52.6
118 P							595.1	3.5 RIMLON	56.1
118 P							599.0	3.9 THOUSAND PALMS	60.0
119 P							601.5	2.5 DRY CAMP	62.5
122 P							606.5	5.0 MYOMA	67.5
Indio yd. BKWDOYP		s 12.30 AM	s 11.50 PM	s 10.59 PM	10.25 PM	c 4.23 PM	610.9	4.4 INDIO	71.9
							611.3	0.4 TO-R INDIO YARD	72.3
		Arrive Daily	Arrive Daily	Arrive Daily	Ar. Daily Ex. Fri. Sat. Sun.	Arrive Daily		(72.3)	
		6	40	2	370	4			

Automatic Block Signal System

Centralized Traffic Control

Trains operate by CTC between MP 540.05 and MP 609.80, but at stations where time is shown must not depart ahead of time.

Capacity of sidings	Mile Post Location	STATIONS	Station Number	Distance from Crafton
P	544.5	BRYN MAWR	3493	6.9
Yard Limits W	547.8	3.3 REDLANDS, 2nd STREET	5103	3.6
Yard Limits	551.4	3.6 CRAFTON	5107	0.0

(6.9)

ADDITIONAL STATIONS				
Capacity and Direction of entry into Spurs	Mile Post	NAME	Station Number	
6W ..	545.0	Motor Jct . . . . . (Spur)	5101	
2W ..	549.9	Warner . . . . . (Spur)	5105	
7W ..	550.5	Mentone . . . . . (Spur)	5106	

**BEAUMONT SUBDIVISION**

Mile Post Location	Timetable No. 1 September 25, 1955	Station Number	Distance from Indio Yard	WESTWARD							
				FIRST CLASS							
				39 Imperial	3 Golden State	5 Argonaut	1 Sunset Limited				
Arrive Daily	Arrive Daily	Arrive Daily	Arrive Daily								
539.0	TO COLTON 3.6	3488	72.3	AM s 4.10	AM s 5.40	PM s 1.10	PM s 2.28				
542.6	LOMA LINDA 1.9	3492	68.7								
544.5	BRYN MAWR 1.8	3493	66.8								
546.3	REDLANDS 2.8	3495	65.0								
549.1	ORDWAY 3.6	3498	62.2								
552.7	EL CASCO 4.5	3502	58.6								
557.2	HINDA 2.5	3506	54.1								
559.7	NICKLIN 2.3	3509	51.6								
562.0	BEAUMONT 3.5	3511	49.3	c 3.20		f 12.31	c 1.55				
565.5	PERSHING 2.7	3514	45.8								
568.2	BANNING 3.3	3517	43.1	c 3.00		f 12.16 PM					
571.5	OWL 2.6	3520	39.8								
574.1	CABAZON 2.1	3523	37.2								
576.2	MONS 2.4	3525	35.1								
578.6	FINGAL 4.0	3528	32.7								
582.6	PALM SPRINGS 2.8	3532	28.7	s 2.25	c 4.30	s 11.36 AM	s 1.19				
585.4	HUGO 2.7	3534	25.9								
588.1	GARNET 3.5	3537	23.2								
591.6	SALVIA 3.5	3541	19.7								
595.1	RIMLON 3.9	3544	16.2								
599.0	THOUSAND PALMS 2.5	3548	12.3								
601.5	DRY CAMP 5.0	3550	9.8								
606.5	MYOMA 4.4	3555	4.8								
610.9	INDIO 0.4	3560	0.4	1.15 AM	3.55 AM	10.48 AM	12.45 PM				
611.3	TO-R INDIO YARD	3560	0.0								
	(72.3)			Leave Daily	Leave Daily	Leave Daily	Leave Daily				
				<b>39</b>	<b>3</b>	<b>5</b>	<b>1</b>				

Trains operate by CTC between MP 540.05 and MP 609.80, but at stations where time is shown must not depart ahead of time.

SALTON SUBDIVISION

EASTWARD

Capacity of sidings	EASTWARD										Mile Post Location	Timetable No. 1 September 25, 1955	Distance from Indio
	SECOND CLASS				FIRST CLASS								
	820	818	816	814	2	370	4	6	40				
	Freight	Freight	Freight	Freight	Sunset Limited	A. O. N.	Golden State	Argonaut	Imperial				
Leave Daily	Leave Daily	Leave Daily	Leave Daily	Leave Daily	Lv. Daily Ex. Fri. Sat. Sun.	Leave Daily	Leave Daily	Leave Daily					
				PM 11.02	PM 10.35	PM 4.23	AM 12.40	AM 12.04					
Indio yard	BKWDYOYP									610.9			
										611.3			
	E160	PM 11.35	PM 6.00	PM 12.50	AM 6.00	11.06	10.39	4.27	12.44	12.08	612.3		
	82 P	11.39	6.04	12.54	6.04	11.09	10.42		12.49	12.11	614.4		
	128 P	11.43	6.08	12.58	6.08	11.12	10.46	4.32	12.53	12.15	618.0		
	136 WP	11.50	6.15	1.05	6.15	11.17	10.53	4.37	12.59	12.21	624.1		
	134 P	PM 11.56	6.21	1.11	6.21	11.21	10.58		1.04	12.26	628.8		
	131 P	AM 12.01	6.26	1.16	6.26	11.25	11.03	4.44	1.08	12.30	633.3		
	98 P	12.06	6.31	1.21	6.31	11.29	11.08	4.48	1.12	12.34	637.8		
	62 P	12.11	6.36	1.26	6.36	11.33			1.16	12.38	642.1		
	99 P	12.17	6.42	1.32	6.42	11.37	11.17	4.55	1.21	12.43	646.8		
	96 P	12.22	6.47	1.37	6.47	11.41	11.22		1.25	12.47	651.1		
	133 P	12.27	6.52	1.42	6.52	11.45	11.27	5.02	1.29	12.51	655.6		
	99 P	12.32	6.57	1.47	6.57	11.49	11.32	5.06	1.33	12.55	660.1		
62 P	12.36	7.01	1.51	7.01	11.52	11.36		1.37	12.58	663.5			
N 144 Yard Limits S 135 BKWOYP	12.41	7.06	1.56	7.06	PM 11.58 AM 12.05	PM 11.50 AM 12.05	s 5.15	s 1.47	s 1.12	667.5			
107 P	12.53	7.18	2.08	7.18	12.05	12.05	5.21	1.55	1.20	674.4			
130 P	1.00	7.25	2.15	7.25	12.09	12.14		2.01	1.26	678.5			
97 P	1.10	7.35	2.25	7.35	12.14	12.22	5.29	2.08	1.33	684.6			
60 P	1.16	7.41	2.31	7.41	12.19	12.30		2.13	1.38	690.1			
99 P	1.22	7.47	2.37	7.47	12.24	12.38	5.38	2.18	1.43	695.6			
125 P	1.25	7.50	2.40	7.50	12.27	12.42	5.40	2.21	c f 1.46	698.1			
96 P	1.31	7.56	2.46	7.56	12.31	12.49	5.44	2.27	1.51	703.0			
61 P	1.38	8.03	2.53	8.03	12.37	12.58	5.49	2.33	1.57	709.4			
127 P	1.42	8.07	2.57	8.07	12.40	1.03		2.36	2.00	712.3			
95 P	1.47	8.12	3.02	8.12	12.44	1.10	5.55	2.41	2.04	716.6			
129 P	1.54	8.19	3.09	8.19	12.49	1.20	6.00	2.47	2.10	722.7			
P	2.00	8.25	3.15	8.25	12.55	1.28	6.05	2.53	2.15	726.1			
P										727.0			
										731.9			
Yuma yard	BKWDOTYP	2.15 AM	8.40 PM	3.30 PM	8.40 AM	s 1.15 AM	2.00 AM	s 6.25 PM	s 3.30 AM	s 2.55 AM	732.7		
		Arrive Daily	Arrive Daily	Arrive Daily	Arrive Daily	Arrive Daily	Ar. Daily Ex. Sat. Sun. Mon.	Arrive Daily	Arrive Daily	Arrive Daily			
		820	818	816	814	2	370	4	6	40			

STATIONS		
	INDIO	0.0
	0.4	
TO-R	INDIO YARD	0.4
	1.0	
TO-R	EAST INDIO	1.4
	2.1	
TO	COACHELLA	3.5
	3.6	
TO	THERMAL	7.1
	6.1	
TO	MECCA	13.2
	4.7	
	CALEB	17.9
	4.5	
	MORTMAR	22.4
	4.5	
	SALTON	26.9
	4.3	
	DURMID	31.2
	4.7	
TO	BERTRAM	35.9
	4.3	
	POPE	40.2
	4.5	
	FRINK	44.7
	4.5	
	WISTER	49.2
	3.4	
	MUNDO	52.6
	4.0	
TO-R	NILAND	56.6
	6.9	
	IRIS	63.5
	4.1	
	TORTUGA	67.6
	6.1	
TO	AMOS	73.7
	5.5	
	ACOLITA	79.2
	5.5	
	MESQUITE	84.7
	2.5	
TO	GLAMIS	87.2
	4.9	
	RUTHVEN	92.1
	6.4	
	CLYDE	98.5
	2.9	
	CACTUS	101.4
	4.3	
TO	OGILBY	105.7
	6.1	
	KNOB	111.8
	3.4	
TO	ARAZ JCT.	115.2
	0.9	
	ARAZ	116.1
	4.9	
TO-R	COLORADO	121.0
	0.8	
TO-R	YUMA	121.8
	(121.8)	

**RULE 5.** Time at East Indio applies at station sign and at Niland at North siding.



# SALTON SUBDIVISION

Mile Post Location	Timetable No. 1 September 25, 1955	Station Number	Distance from Yuma	WESTWARD							
				FIRST CLASS							
				3 Golden State	5 Argonaut	1 Sunset Limited	39 Imperial				
STATIONS				Arrive Daily	Arrive Daily	Arrive Daily	Arrive Daily				
610.9	<b>INDIO</b> 0.4	3560	121.8	AM c 3.55	AM s 10.43	c PM s 12.43	AM s 12.56				
611.3	TO-R <b>INDIO YARD</b> 1.0	3560	121.4								
612.3	TO-R <b>EAST INDIO</b> 2.1	3560	120.4	3.51	10.39	12.39	12.52				
614.4	TO <b>COACHELLA</b> 3.6	3563	118.3	3.48	10.36	12.36	<b>12.49</b>				
618.0	TO <b>THERMAL</b> 6.1	3567	114.7	3.45	10.32	12.33	c 12.45				
624.1	TO <b>MECCA</b> 4.7	3573	108.6	3.40	10.26	12.28	f 12.39				
628.8	<b>CALEB</b> 4.5	3578	103.9	3.36	10.21	12.24	12.34				
633.3	<b>MORTMAR</b> 4.5	3582	99.4	3.32	10.17	12.20	<b>12.30</b>				
637.8	<b>SALTON</b> 4.3	3587	94.9	3.28	10.13	12.16	12.26				
642.1	<b>DURMID</b> 4.7	3591	90.6		10.09		12.22				
646.8	TO <b>BERTRAM</b> 4.3	3596	85.9	3.21	10.04	12.09	<b>12.17</b>				
651.1	<b>POPE</b> 4.5	3600	81.6	3.17	10.00	12.05	12.13				
655.6	<b>FRINK</b> 4.5	3605	77.1	3.13	9.56	12.01 PM	12.09				
660.1	<b>WISTER</b> 3.4	3609	72.6	3.09	9.52	11.57 AM	12.05				
663.5	<b>MUNDO</b> 4.0	3612	69.2	3.06	9.49	11.54	12.02 AM				
667.5	TO-R <b>NILAND</b> 6.9	3616	65.2	s 3.01	s 9.44	s 11.50	s <b>11.58</b> <b>11.47</b>				
674.4	<b>IRIS</b> 4.1	3623	58.3	2.52	9.34	11.42	11.39 PM				
678.5	<b>TORTUGA</b> 6.1	3627	54.2	2.48	9.30	11.38	11.35				
684.6	TO <b>AMOS</b> 5.5	3634	48.1	2.43	9.24	11.33	11.29				
690.1	<b>ACOLITA</b> 5.5	3639	42.6	2.38	9.19	11.28	11.24				
695.6	<b>MESQUITE</b> 2.5	3645	37.1	2.33	9.14	11.23	11.19				
698.1	TO <b>GLAMIS</b> 4.9	3647	34.6	2.31	9.11	11.21	f 11.16				
703.0	<b>RUTHVEN</b> 6.4	3652	29.7	<b>2.27</b>	9.06	11.17	11.11				
709.4	<b>CLYDE</b> 2.9	3658	23.3	2.22	9.00	11.12	11.05				
712.3	<b>CACTUS</b> 4.3	3661	20.4	2.19	8.57	11.09	11.02				
716.6	TO <b>OGILBY</b> 6.1	3666	16.1	2.15	8.53	11.05	10.58				
722.7	<b>KNOB</b> 3.4	3672	10.0	<b>2.10</b>	8.46	11.00	10.51				
726.1	TO <b>ARAZ JCT.</b> 0.9	3675	6.6	2.05	8.40	10.55	10.45				
727.0	<b>ARAZ</b> 4.9	3676	5.7								
731.9	<b>COLORADO</b> 0.8	3681	0.8								
732.7	TO-R <b>YUMA</b>	3682	0.0	s 1.55 AM	s 8.30 AM	s 10.45 AM	s 10.35 PM				
	(121.8)			Leave Daily	Leave Daily	Leave Daily	Leave Daily				
				<b>3</b>	<b>5</b>	<b>1</b>	<b>39</b>				

**RULE 5.** Time at East Indio applies at station sign and at Niland at North siding.

ADDITIONAL STATIONS			
Capacity and Direction of entry into Spurs	Mile Post	NAME	Station Number
E	639.6	Ferrum ..... (Spur)	3589

POMONA SUBDIVISION

EAST-WARD		Timetable No. 1 September 25, 1955	Station Number	WEST-WARD	
Capacity of sidings	Mile Post Location			Distance from Dyer	
<b>Santa Ana Branch</b>					
<b>STATIONS</b>					
Los Angeles yard KYP	489.1	TO-R <b>FIRESTONE PARK</b>	4108	30.3	
Yard Limits I	492.1	3.0 <b>PATATA</b>	4303	27.3	
	495.0	TO <b>DOWNEY</b>	4306	24.4	
Yard Limits Y	497.6	2.6 <b>STUDEBAKER</b>	4309	21.8	
	499.1	1.5 <b>NORWALK</b>	4310	20.3	
39	504.4	5.3 <b>BUENA PARK</b>	4315	15.0	
Yd.Limits. { WYP	509.0	R <b>WEST ANAHEIM</b>	4320	10.4	
	510.2	1.2 <b>ANAHEIM</b>	4321	9.2	
P	511.9	R <b>SOUTH ANAHEIM</b>	4323	7.5	
	517.0	TO-R <b>SANTA ANA</b>	4328	2.4	
Yd.Limits. { BKOYP	519.4	2.4 <b>DYER</b>	4330	0.0	
		(30.3)			

EAST-WARD		Timetable No. 1 September 25, 1955	Station Number	WEST-WARD	
Capacity of sidings	Mile Post Location			Distance from Puente	
<b>Puente Branch</b>					
<b>STATIONS</b>					
Yd.Limits. { PY	497.6	<b>STUDEBAKER</b>	4309	15.5	
I	500.7	3.1 TO-R <b>LOS NIETOS</b>	4353	12.4	
	504.9	4.2 <b>BARTOLO</b>	4357	8.2	
	511.5	6.6 <b>PUENTE JCT.</b>	...	1.6	
Yard Limits 71 BKYP	500.7	TO-R <b>PUENTE</b>	3450	0.0	
(15.47)					

Be governed by UPRR current timetable, bulletins, rules and special rules between Bartolo and Puente Jct. Track between MP 498.83 and MP 501.20 used jointly by SP and PERY.

EAST-WARD		Timetable No. 1 September 25, 1955	Station Number	WEST-WARD	
Capacity of sidings	Mile Post Location			Distance from Tustin	
<b>Tustin Branch</b>					
<b>STATIONS</b>					
IP	511.9	R <b>SOUTH ANAHEIM</b>	4323	10.5	
I	514.5	2.6 <b>MARLBORO</b>	4603	7.9	
	522.4	7.9 <b>TUSTIN</b>	4611	0.0	
(10.5)					

EAST-WARD		Timetable No. 1 September 25, 1955	Station Number	WEST-WARD	
Capacity of sidings	Mile Post Location			Distance from End of Track	
<b>Chino Branch</b>					
<b>STATIONS</b>					
Yd.Limits. { BKWTP	514.3	TO <b>POMONA</b>	3463	5.7	
	520.0	5.7 <b>CHINO</b>	4806	0.0	
(5.7)					

Movements across UPRR main track on Chino Branch Pomona, under control UPRR dispatcher. See Special Instructions.

South Anaheim and Marlboro: Interlocking limits extend between interlocking home signals either side of crossings of AT&SFRY at MP 512.4 and MP 514.5. See Special Instructions.

EAST-WARD		Timetable No. 1 September 25, 1955	Station Number	WEST-WARD	
Capacity of sidings	Mile Post Location			Distance from Stanton	
<b>Stanton Branch</b>					
<b>STATIONS</b>					
Yard Limits WYP	509.0	R <b>WEST ANAHEIM</b>	4320	4.6	
	513.6	4.6 <b>STANTON</b>	4405	0.0	
(4.6)					

EAST-WARD		Timetable No. 1 September 25, 1955	Station Number	WEST-WARD	
Capacity of sidings	Mile Post Location			Distance from Riverside	
<b>Riverside Branch</b>					
<b>STATIONS</b>					
Colton yard BKWOTYP	539.0	TO <b>COLTON</b>	3488	7.2	
Yard Limits P	545.4	6.4 <b>RIVERSIDE JCT.</b>	5006	0.8	
	546.2	0.8 <b>RIVERSIDE</b>	5007	0.0	
(7.2)					

Track between MP 540.08 and MP 545.91 jointly used by SP and PERY. Movements governed by Special Signals. See Special Instructions.

ADDITIONAL STATIONS			
Capacity and Direction of entry into Spurs	Mile Post	NAME	Station Number
<b>Santa Ana Branch</b>			
7E ..	490.3	Ardmore..... (Spur)	4301
18W ..	493.0	Vinvale..... (Spur)	4304
16 ..	501.3	Carmenita.....	4312
..	512.9	West Anaheim Jct.....	4324
..	515.6	Main St.....	4327
<b>Tustin Branch</b>			
..	516.7	Villa Park.....	4605
..	519.4	El Modena.....	4608
<b>Riverside Branch</b>			
9W ..	541.2	Grand Terrace... (Spur)	5002
52 ..	542.3	Highgrove.....	5003
16 ..	543.3	Orange Center.....	5004
..	543.8	Point of Rocks.....	5005
2E ..	544.2	Iowa Ave..... (Spur)	5005
..	544.8	Chicago Ave.....	5006

# CALEXICO SUBDIVISION

Capacity of sidings	EAST- WARD		Station Number	WEST- WARD	
	Mile Post Location			Distance from Calexico	
<b>Timetable No. 1</b> September 25, 1955					
<b>STATIONS</b>					
N 144 Yard Limits					
S 135 BKWOYP	667.5	TO-R	<b>NILAND</b>	3616	41.0
Yard Limits			8.2		
86 YP	675.7	TO-R	<b>CALIPATRIA</b>	3708	32.8
Yard Limits			10.5		
BKWP	686.2	TO-R	<b>BRAWLEY</b>	3719	22.3
Yard Limits			9.4		
127 P	695.6	TO	<b>IMPERIAL</b>	3728	12.9
Yard Limits			3.8		
BKWOYP	699.4	TO-R	<b>EL CENTRO</b>	3732	9.1
Yard Limits			4.6		
65 P	704.0		<b>HEBER</b>	3737	4.5
Yard Limits			4.5		
171 BKWOYP	708.5	TO-R	<b>CALEXICO</b>	3741	0.0
(41.0)					

**RULE 5.** Time at Niland applies at south siding.  
Calexico: Siding is first track north of main track extending from MP 706.84 to MP 708.59.

ADDITIONAL STATIONS			
Capacity and Direction of entry into Spurs	Mile Post	NAME	Station Number
70 ..	672.0	Estelle .....	3705
37 ..	681.0	Rockwood .....	3714
74 ..	690.3	Grape .....	3723
33 ..	691.3	Carlton .....	3724
21E ..	701.5	Jewett .....	3734
		(Spur)	

Capacity of sidings	EAST- WARD		Station Number	WEST- WARD	
	Mile Post Location			Distance from Westmorland	
<b>Timetable No. 1</b> September 25, 1955					
<b>Westmorland Branch</b>					
<b>STATIONS</b>					
Yard Limits					
YP	675.7	TO	<b>CALIPATRIA</b>	3708	12.6
Yard Limits			12.6		
688.3		TO	<b>WESTMORLAND</b>	5213	0.0
(12.6)					

Capacity of sidings	EAST- WARD		Station Number	WEST- WARD	
	Mile Post Location			Distance from El Centro	
<b>Timetable No. 1</b> September 25, 1955					
<b>Sandia Branch</b>					
<b>STATIONS</b>					
Yard Limits					
YP	675.7	TO	<b>CALIPATRIA</b>	3708	38.0
Yard Limits			27.8		
YP	703.5	TO	<b>HOLTVILLE</b>	5328	10.2
Yard Limits			10.2		
BKWOYP	713.7	TO-R	<b>EL CENTRO</b>	3732	0.0
(38.0)					

ADDITIONAL STATIONS			
Capacity and Direction of entry into Spurs	Mile Post	NAME	Station Number
14 ..	679.1	Verdant .....	5203
7 ..	680.6	Shamrock .....	5205
21 ..	683.1	Fondo .....	5207

ADDITIONAL STATIONS			
Capacity and Direction of entry into Spurs	Mile Post	NAME	Station Number
18 ..	681.8	Turn .....	5306
32 ..	686.8	Munyon .....	5311
25 ..	689.8	Moss .....	5314
33 ..	691.7	Orita .....	5316
21 ..	694.2	Curlew .....	5319
30 ..	697.5	Sandia .....	5322
9W ..	699.4	Fuller .....	5324
54 ..	704.5	Rico .....	...
44 ..	707.6	Meloland .....	...

SPECIAL INSTRUCTIONS—ALL SUBDIVISIONS

CONDITIONAL FLAG STOPS, ETC., TO RECEIVE OR DISCHARGE TRAFFIC

Conditional flag stops, etc., are designated by "c" in schedule column, and are for traffic as shown below:

Train	STATION	KIND	FREQUENCY	FOR REVENUE PASSENGERS		FOR OTHER TRAFFIC
				RECEIVE TO (or beyond)	DISCHARGE FROM (or beyond)	
1	Beaumont.....	Flag.....	Daily.....	Alhambra.....	Phoenix.....	
1	Indio.....	Second stop when necessary.....	Daily.....			Entrain or detrain pullman passengers
2	Indio.....	Second stop when necessary.....	Daily.....			Entrain or detrain pullman passengers
3	Indio.....	Second stop when necessary.....	Daily.....			Entrain or detrain pullman passengers
3	Indio.....	Flag.....	Daily.....	Alhambra.....	Tucumcari.....	
3	Indio.....	Stop.....	Daily.....			Entrain mail clerk
3	Palm Springs.....	Flag.....	Daily.....	Alhambra.....	Phoenix.....	
3	Palm Springs.....	Stop.....	Daily exc. Sun. & Hol.....			Exchange first-class U. S. Mail.....
4	Palm Springs.....	Flag.....	Daily.....	Phoenix.....	Alhambra.....	
4	Palm Springs.....	Stop.....	Daily exc. Sun. & Hol.....			Exchange first-class U. S. Mail
4	Indio.....	Second stop when necessary.....	Daily.....			Entrain or detrain pullman passengers
4	Indio.....	Flag.....	Daily.....	Phoenix.....	Alhambra.....	
4	Indio.....	Stop.....	Daily exc. Sun. & Hol.....			Exchange first-class U. S. Mail
39	Thermal.....	Flag.....	Daily.....		Wellton.....	
39	Banning.....	Flag.....	Daily.....	Alhambra.....	Wellton.....	
39	Beaumont.....	Flag.....	Daily.....	Alhambra.....	Wellton.....	
39	Beaumont.....	Stop.....	Daily.....			Exchange U. S. Mail
40	Beaumont.....	Flag.....	Daily.....	East of Wellton.....	Alhambra.....	
40	Banning.....	Flag.....	Daily.....	East of Wellton.....	Alhambra.....	
40	Glamis.....	Stop.....	When requested by TBM.....			Dispatch U. S. Mail

**RULE 82-A.** Trains to or from Yuma Division authorized on Yuma or Los Angeles Division are also authorized between Los Angeles Yard or Los Angeles and Alhambra and will display numbers and signals, if any, accordingly between Los Angeles Yard or Los Angeles and Alhambra.

Trains to Yuma Division originating at Los Angeles Yard or Los Angeles must obtain Yuma Division clearance and need not obtain Los Angeles Division clearance or a clearance at Alhambra.

Regular trains and sections thereof to or from Yuma Division need not obtain clearance at Alhambra.

Trains with SP clearance obtained at Colton or Puente are authorized to operate as an extra train within yards limits on Puente Branch.

Trains with SP clearance obtained at Los Nietos are authorized to operate as an extra train within yard limits on Puente Branch and as an extra train on Pomona Subdivision.

Trains via Puente Branch will obtain UPRR clearance and train orders, if any, at Colton, Puente or Los Nietos which will apply on UPRR between Puente Jct. and Bartolo.

Eastward trains authorized on Pomona Subdivision and operating through Colton with the same conductor and engineer are thereby authorized on Beaumont Subdivision without obtaining a clearance at Colton.

Westward trains authorized on Beaumont Subdivision and operating through Colton with the same conductor and engineer are thereby authorized on Pomona Subdivision without obtaining a clearance at Colton.

**RULE 83-A.** Puente is register station for trains originating and terminating via Puente Branch only.

Los Nietos is a register station for trains originating and terminating only.

Trains will register at West Anaheim and South Anaheim only when instructed to do so by train dispatcher.

**RULE 83-B.** At open train-order offices trains may register by ticket as follows:

Firestone Park . . . . . Westward trains.

**RULE 95.** Trains receiving clearance at Colton are thereby authorized as indicated on clearance to beginning of CTC, being governed by block signals whose indications will supersede the superiority of trains.

Trains are authorized from CTC limits to Colton, being governed by block signals whose indications will supersede the superiority of trains.

**RULE 201.** Train orders and clearances on Puente, Santa Ana, Tustin and Stanton Branches will be issued by the authority and over the initials of chief train dispatcher Los Angeles Division, except for westward trains at Puente.

**RULE 204.** Trains of Pomona or Beaumont Subdivision operating through Colton with same conductor and engineer may be issued train orders on one subdivision that affect their movement on either, or both subdivisions.

**RULE 221.** Train-order office at Colton in yard office.

Puente is a train-order office for trains originating via Puente Branch only.

Firestone Park is train-order office for eastward trains only.

Light will not be displayed in train-order signals on Puente and Santa Ana Branches, except when train-order operator is on duty.

## SPECIAL INSTRUCTIONS—BEAUMONT SUBDIVISION

**RULE 82-A.** Eastward trains authorized on Pomona Subdivision and operating through Colton with the same conductor and engineer are thereby authorized on Beaumont Subdivision without obtaining a clearance at Colton.

Westward trains authorized on Beaumont Subdivision and operating through Colton with the same conductor and engineer are thereby authorized on Pomona Subdivision without obtaining a clearance at Colton.

**RULE 83-A.** At the following stations only trains indicated will register:

Indio Yard. . . . . No. 370 and extra trains except those consisting of passenger equipment.

**RULE 95.** Trains receiving clearance at Colton, Indio Yard or East Indio are thereby authorized as indicated to beginning of CTC.

Trains are authorized from CTC limits to Colton, Indio Yard or East Indio, being governed by block signals whose indications supersede the superiority of trains.

**RULE 204.** Trains of Pomona or Beaumont Subdivision operating through Colton with same conductor and engineer may be issued train orders on one subdivision that affect their movement on either, or both subdivisions.

**RULE 221.** Train-order office at Colton in yard office.

Indio Yard is a train-order office for westward extra trains except those consisting of passenger equipment only.

## SPECIAL INSTRUCTIONS—SALTON SUBDIVISION

**RULE 21-C.** No. 360 and sections thereof authorized on I-CRy and moving between Araz Jct. and Yuma, may display the same indicators and signals, if any, register at Yuma accordingly although movement is authorized under the provisions of Rules D-97-A and D-251.

**RULE 82-A.** Trains to I-CRy must obtain separate I-CRy and Yuma Division clearances at Yuma.

**RULE 83.** Identification may be made by westward trains between Yuma and Araz Jct. to be applied at end of double track. Reduce speed sufficiently to permit identification and comply with Rule 14 (k).

Westward trains via I-CRy may identify No. 360 between Yuma and Araz Jct., or check train register at Yuma against No. 360 and such identification will apply at Araz Jct., on I-CRy.

**RULE 83-A.** At the following stations only trains indicated will register:

Indio Yard. . . . Light engines from Salton Subdivision.  
East Indio. . . . All trains except light engines from Salton Subdivision.

Operator Indio Yard will report light engines arriving from Salton Subdivision to operator East Indio who will enter on register and verify by repeating registration.

**RULE 83-B.** At open train-order offices trains may register by ticket as follows:

Indio Yard. . . . Light engines from Salton Subdivision.  
East Indio. . . . All trains except second-class and light engines arriving from Salton Subdivision.  
Niland. . . . First- and second-class and those consisting of passenger equipment only.

**RULE 95.** Trains receiving clearance at East Indio or Indio Yard are thereby authorized as indicated to beginning of CTC. Trains are authorized from CTC limits to East Indio or Indio Yard, being governed by block signals whose indications supersede the superiority of trains.

**RULE D-97-A.** Will apply as follows:  
Both tracks between Araz Jct. and Yuma.

**RULE 105. East Indio:** Eastward siding extends between crossover switch MP 612.68 and crossover switch MP 614.10. Unless otherwise directed eastward trains, except first class, will use this siding to leave yard.

Eastward trains, except first class, restricted at East Indio by timetable or train order and leaving from yard track may move on siding to east switch, but must not enter main track at east switch of siding until authorized to do so by timetable, train order or by letter "M" displayed in letter-type indicator on Signal 6144.

**Niland:** North siding is first track north of main track assigned for use of Salton Subdivision trains unless otherwise directed.

South siding is first track south of main track assigned for use of trains to or from Calexico Subdivision. Trains from Calexico Subdivision must not enter siding without permission of Salton Subdivision train dispatcher.

**RULE 221.** Indio Yard is a train-order office for westward extra trains except those consisting of passenger equipment only.

East Indio is a train-order office only for eastward trains, westward first-class trains and extra trains consisting of passenger equipment.

Araz Jct. is train-order office for westward trains only. Operators will handle switches for westward trains via I-CRy.

**RULE D-251.** Will apply as follows:  
Both tracks between Araz Jct. and Yuma.

## SPECIAL INSTRUCTIONS—CALEXICO SUBDIVISION

**RULE 83-A.** Conductor of train, or engineer of light engine, may report arrival at Calexico to train-order operator, who will enter on train register and verify by repeating registration.

**RULE 97.** Extra trains must not run via Sandia Branch unless train order so specifies.

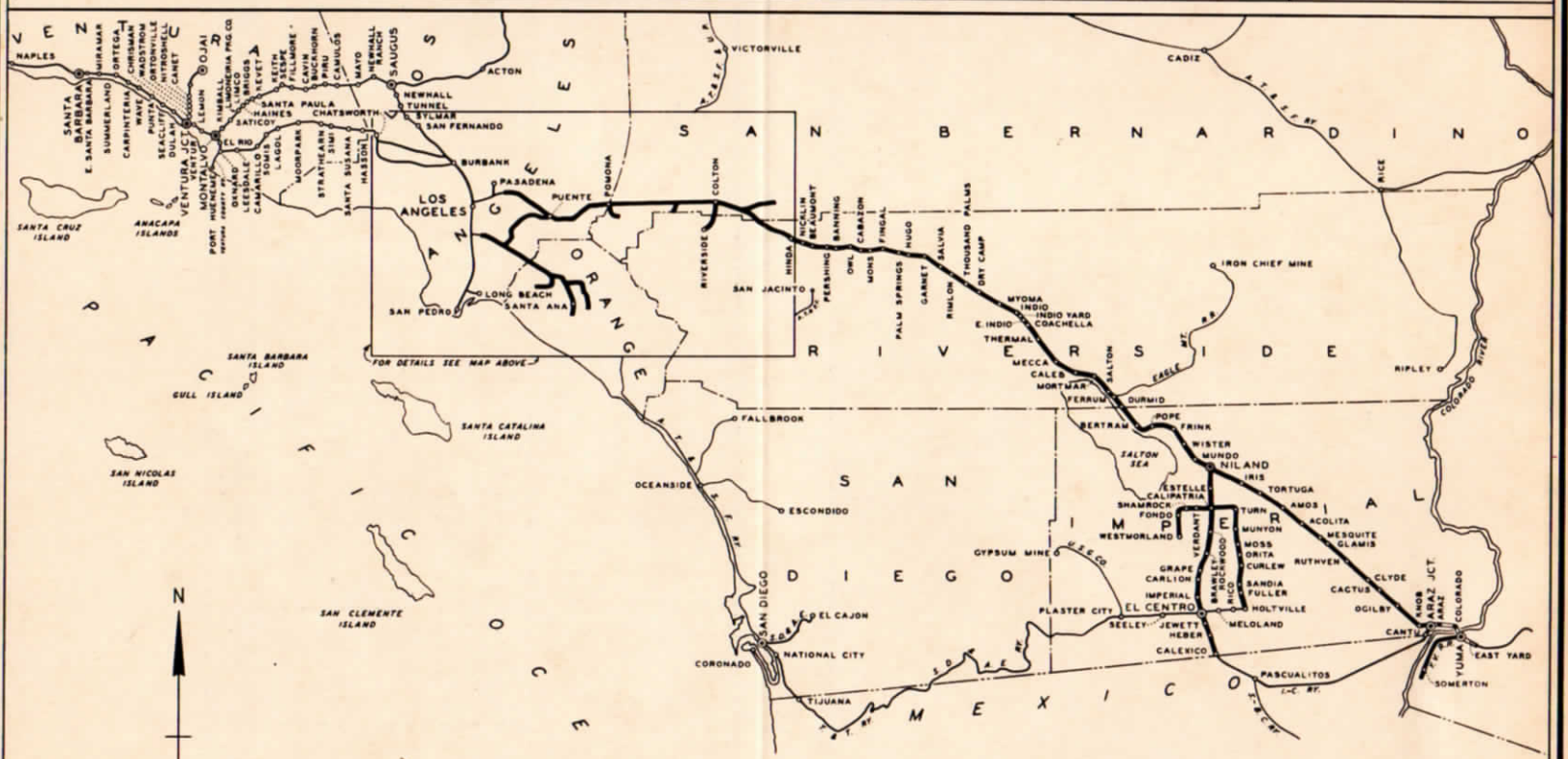
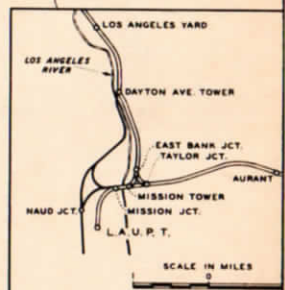
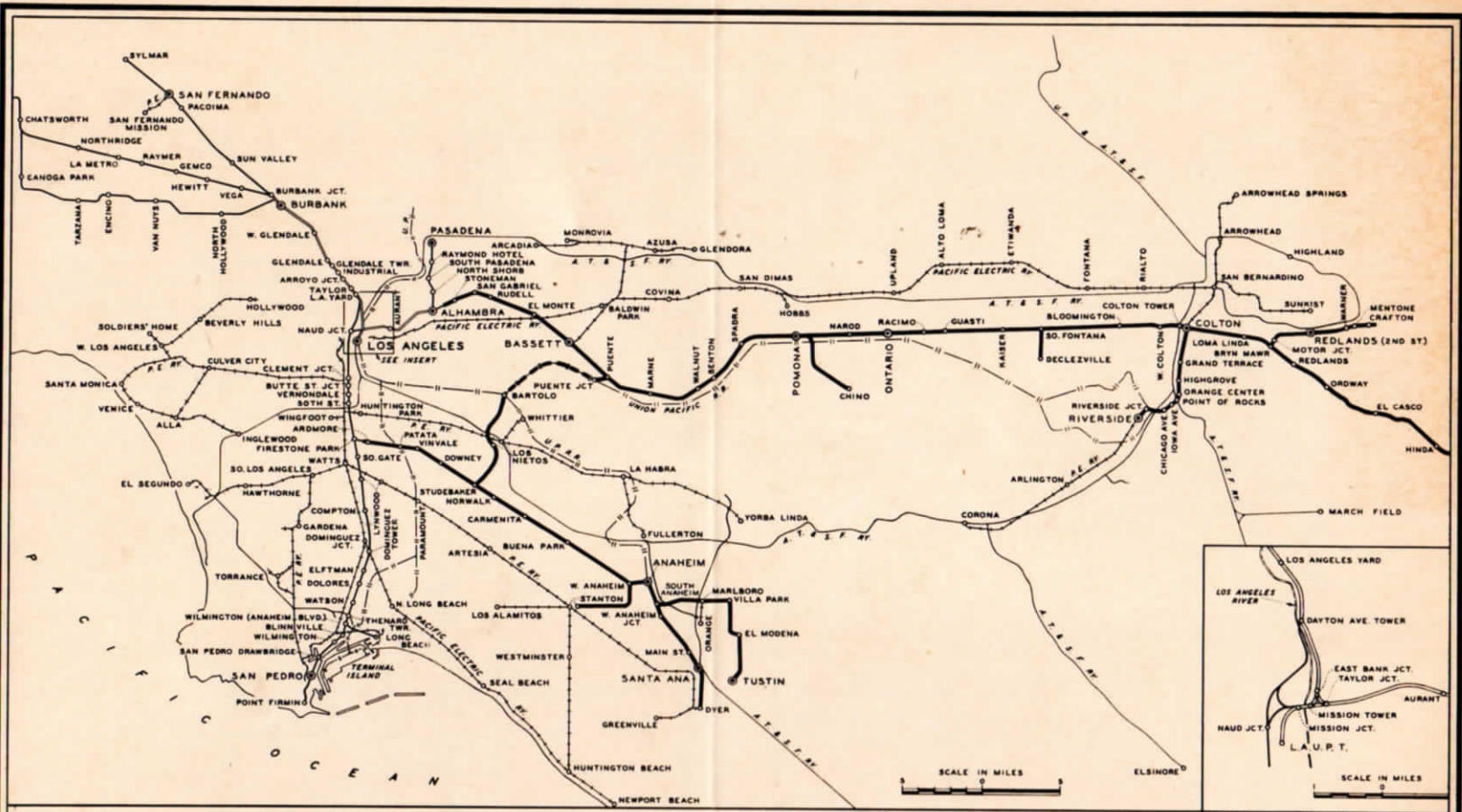
**RULE 105. Niland:** North siding is first track north of main track assigned for use of Salton Subdivision trains unless otherwise directed.

South siding is first track south of main track assigned for use of trains to or from Calexico Subdivision. Trains from Calexico Subdivision must not enter siding without permission of Salton Subdivision train dispatcher.

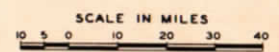
**RULE 201.** Train orders and clearances on Calexico Subdivision will be issued by the authority and over the initials of S. H. Crouse.

**SPEED TABLE**

TIME PER MILE	MILES PER HOUR
36" .....	100
37" .....	97.3
38" .....	94.7
39" .....	92.3
40" .....	90
41" .....	87.8
42" .....	85.7
43" .....	83.7
44" .....	81.8
45" .....	80
46" .....	78.3
47" .....	76.6
48" .....	75
49" .....	73.5
50" .....	72
51" .....	70.6
52" .....	69.2
53" .....	67.9
54" .....	66.7
55" .....	65.5
56" .....	64.3
57" .....	63.2
58" .....	62.1
59" .....	61
1'00" .....	60
1'01" .....	59
1'02" .....	58.1
1'03" .....	57.1
1'04" .....	56.2
1'05" .....	55.4
1'06" .....	54.5
1'07" .....	53.7
1'08" .....	52.9
1'09" .....	52.2
1'10" .....	51.4
1'11" .....	50.7
1'12" .....	50
1'13" .....	49.3
1'14" .....	48.6
1'15" .....	48
1'16" .....	47.4
1'17" .....	46.8
1'18" .....	46.2
1'19" .....	45.6
1'20" .....	45
1'25" .....	42.4
1'30" .....	40
1'35" .....	37.9
1'40" .....	36
1'45" .....	34.3
1'50" .....	32.7
1'55" .....	31.3
2'00" .....	30
2'15" .....	26.7
2'30" .....	24
2'45" .....	21.8
3'00" .....	20
3'30" .....	17.1
4'00" .....	15
5'00" .....	12
6'00" .....	10
7'00" .....	8.6
7'30" .....	8
8'00" .....	7.5
10'00" .....	6



**SOUTHERN PACIFIC COMPANY**  
**PACIFIC LINES**  
**YUMA DIVISION**



REVISED TO AUG. 1, 1955