


PACIFIC COAST DIVISIONS



TIME TABLES



PACIFIC COAST DIVISIONS



TIME TABLES



By motor coach ~ the modern way

Pickwick System serves not only the Pacific Coast, but all the Nation


Motor stage travel represents a graduation from older methods of transportation. It is modern and progressive as radio and aviation. The great highways—endless ribbons of smooth concrete, piercing by far the loveliest areas of the continent—are now available to every traveler, on short trips

or long ones, where once they were limited to the use of a few. Comfort, through deep cushioning, controlled heat and many other features, has been developed to an amazing degree. And—important to every traveler, rich or not so rich—fares have been reduced to the lowest level in history.

ON THE PACIFIC COAST, from Canada to Mexico, Pickwick has become a household word, standing for time-saving travel at most convenient hours.

While the lines of this system pierce to hundreds of cities in the great Sacramento, San Joaquin, Imperial and other inland valleys, they offer the *exclusive* motor stage transportation over the beautiful Coast-Mission Highway—often known as El Camino Real, or the King's Highway. This great highroad, from San Diego through Los Angeles, Santa Barbara and Monterey to San Francisco, touches at all the crumbling old Spanish Missions that have given California much of its romantic charm. It is a cross-section of every type of Western scenery, from flashing blue ocean to blue, timber-clad mountain ranges. This paved boulevard is recognized as the mild-weather route—cool in summer, warm in winter. Along this road, between the larger Coast cities, Pickwick operates the world's first Observation-Buffer motor coach service, with dining service, lavatory, radio and other refinements.

North of San Francisco, Pickwick lines follow two picturesque highways to Portland. The Shasta Route or Pacific Highway, with many schedules daily, serves all of Northern California, passing close beside mighty Mt. Shasta and volcanic Mt. Lassen, America's only live volcano. The alternate route, closely hugging the ocean shore, is the Redwood Highway, tunneling through more than a hundred miles of tremendous giant redwood trees, whose beauty no one has ever adequately described.



On California's Redwood Highway

City and Denver, crossing the backbone of the continent, and revealing some of America's most magnificent mountain vistas. From San Francisco the Pickwick route winds through the historic gold diggings of '49 and within a few miles of Lake Tahoe to Reno, Salt Lake City, Cheyenne, Denver, Kansas City and the East. Beginning this journey at Los Angeles, the highway passes through Las Vegas, Nevada, and past the very portals of Zion National Park to Salt Lake City. Either cross-continent trip is packed with travel thrills. Many elect to go East one way, returning the other.

PICKWICK SERVICE is not limited to the Pacific Coast. It extends Eastward along two main highway routes to the Southwest, Midwest and Atlantic Coast. Nearly every city in the United States is accessible either by direct Pickwick lines or dependable connecting companies.

The Southern route, known as the Sunset Highway, goes east from Los Angeles through the Imperial Valley and Phoenix. Here, as an optional link in the transcontinental trip, is the Apache Trail of Arizona.

From Phoenix, there are two routes to El Paso, where connecting lines pierce to all principal cities, and south to New Orleans and Florida. The Pickwick line curves upward from El Paso through Amarillo, Oklahoma City and Tulsa to Kansas City and St. Louis. From here, Pickwick-Greyhound stages leave for all parts of the Middle West and East—Chicago, Pittsburgh, Philadelphia, New York.

The other transcontinental route passes through Salt Lake

See Map of Pickwick System on Center Pages

12,000 Miles of Scenic Highway Routes

Time Table Information

Pickwick schedules are arranged to permit straight-through travel without lengthy delays anywhere, but stopovers at any division point can be arranged at the time ticket is purchased.

Brackets like this [—] in the Index, denote a second name by which the city in the same line is sometimes called.

Parentheses like this (—) denote the nearest station shown on the map, when the station first named is not shown.

Have Agent Help Plan Trip

Any Pickwick agent can give you valuable aid in planning trips—arranging stopovers where best accommodations are available, routing your ticket through desired scenic attractions, even making reservations at hotels and resorts.

Pickwick tickets and information are offered by principal travel bureaus, leading hotels and resorts, offices of the American Express Company, and connecting motor stage lines.

Index of Stations in Time Tables

City	Table Nos.	City	Table Nos.	City	Table Nos.	City	Table Nos.
A		C		D		G	
Agoura, Cal.	1-3	Buellton, Cal.	1	Davidsons, Cal.	25	Fresno, Cal.	5
Albany, Ore.	19-25	Buena Park, Cal.	2-11	Davis, Cal.	19	Fulton Corners, Cal.	24
Alberhill, Cal.	36	Burlingame, Cal.	7	Davis Jet., Cal.	9	L	
Alliance, Cal.	25-26-27 28-29	Burlington, Cal.	24	Dayton, Ohio	36	Kerby, Ore.	25
Alma, Cal.	7	Burnt Ranch, Cal.	27	Del Mar, Cal.	2	King City, Cal.	1-4-6
Alpine, Cal.	14	C		Denver, Colo.	37	Klamath, Cal.	25
Alton, Cal.	24-26	Cabazon, Cal.	16	Descanso, Cal.	14	Klamath Falls, Ore.	23
Amarillo, Tex.	36	Calabasas, Cal.	1-3	Detroit, Mich.	36	Klamath Jet., Ore.	19
Anaheim, Cal.	2-11	Calexico, Cal.	18	Dexter, Cal.	15	Knob, Cal.	35
Anderson, Cal.	19	Calapatria, Cal.	18	Dinsmore, Cal.	35	Korbel, Cal.	27
Andersonia [Piercy], Cal.	24	Calipella, Cal.	24	Dixieland, Cal.	14	L	
Antelope, Cal.	6	Camarillo, Cal.	1-3	Dixon, Cal.	19	Laguna Jet., Cal.	14
Aptos, Cal.	7	Canby, Ore.	19	Doney Creek, Cal.	19	La Jolla, Cal.	2
Arbuckle, Cal.	19	Canyonville, Ore.	19	Douglas, Ariz.	36	Lakeside, Cal.	15
Areata, Cal.	25-26-27-28-29	Capistrano, Cal.	2	Drain, Ore.	19	La Mesa, Cal.	14-15
Arnold, Cal.	24	Capitola, Cal.	10	Dunnigan, Cal.	19	La Moine, Cal.	19
Aromas, Cal.	9	Cardiff, Cal.	2	Dunsmuir, Cal.	19	Lanes Grove, Cal.	24
Arroyo Grande, Cal.	1-6	Carlsbad, Cal.	35	Dyersville, Cal.	24	Lankershim, Cal. [North Hollywood]	1-3
Artois, Cal.	19	Carlsbad, Cal.	2	E		Laramie, Wyo.	37
Ashland, Ore.	19-23	Carpinteria, Cal.	1-3	Edenvale, Cal.	4	Largo, Cal.	24
Asti, Cal.	24	Castaia Jet., Cal.	1-3	Edom, Cal.	16	Las Cruces, Cal.	1
Atascadero, Cal.	1-6	Castella, Cal.	19	El Cajon, Cal.	14-15	Las Vegas, Nev.	37
Atwood, Cal.	11	Castroville, Cal.	7-8	El Centro, Cal.	14-16-18-36	Laurel Camp, Ore.	19
Aurora, Ore.	19	Cedar City, Utah	37	Elder, Cal.	30	Laytonville, Cal.	24
B		Centralia, Wash.	20-21	Elko, Nev.	37	Left Fork, Cal.	35
Bakersfield, Cal.	6	Central Point, Ore.	19	El Monte, Cal.	12-16	Lincoln, Neb.	37
Ballena, Cal.	15	Chatsworth, Cal.	3	El Paso, Tex.	16-36	Little River, Cal.	25-26
Banning, Cal.	16	Chehalis, Wash.	20-21	El Robles, Cal.	24	Live Oak Springs Jet., Cal.	14
Beatrice, Cal.	24-26-35	Cheyenne, Wyo.	37	Elsinore, Cal.	11-12	Loleta, Cal.	24-26-35
Beaumont, Cal.	16	Chicago, Ill.	36-37	Encinitas, Cal.	2	Long Beach, Cal.	2-11
Beekwith Road, Cal.	35	Chittenden, Cal.	9	Englewood, Cal.	24	Longvale, Cal.	24
Beegum, Cal.	35	Chittenden Road Jet., Cal.	1-4-5-9	Escondido, Cal.	11-12-13	Lordsburg, N. M.	36
Bellingham, Wash.	20-21	Cholame, Cal.	6	Essex, Cal.	27	Los Alamos, Cal.	1
Bell Station, Cal.	5	Chular, Cal.	1-4	Eugene, Ore.	19-25	Los Angeles, Cal.	1-2-3-6 11-12-16-17-36-37
Belmont, Cal.	7	Clear Lake, [Lucerne], Cal.	24	Eureka, Cal.	24-25-26-27-28 29-31-32-33-34-35	Los Banos, Cal.	5
Benbow, Cal.	24	Cleveland, Ohio	36-37	Evanston, Wyo.	37	Los Gatos, Cal.	7
Berg, Cal.	25-26	Clinton, Okla.	36	Everett, Wash.	20-21	Lost Hills, Cal.	6
Berkeley, Cal. (University Ave.)	19	Cloverdale, Cal.	24	F		Low Gap, Cal.	35
Berti, Cal.	33-34	Coachella, Cal.	16	Falk, Cal.	33-34	Lucerne, [Clear Lake] Cal.	24
Big Bar, Cal.	27	Cobbs, Cal.	35	Fallbrook, Cal.	11	Lyons, Cal.	30
Bisbee, Ariz.	36	Comstock, Ore.	19	Famosa, Cal.	6	Lytton, Cal.	24
Blackwells, Cal.	6	Coolidge Park, Cal.	24	Felton Road, Cal.	7	M	
Blue Lake, Cal.	27	Corning, Cal.	19	Fernbridge, Cal.	15-24-26 35	Mad River, Cal.	25-26
Bluff Creek, Cal.	30	Corona, Cal.	11	Fernbrook, Cal.	15	Madrone, Cal.	1-4-5
Blythe, Cal.	17	Corvallis, Ore.	19-25	Ferndale, Cal.	26	Maple Hills, Cal.	24
Bohemian, Cal.	14	Cotati, Cal.	24	Fields Landing, Cal.	24-26 35	Marina, Cal.	7
Bonsall Bridge Jet., Cal.	11-13	Cottage Grove, Ore.	19-25	Fillmore, Cal.	1-3	Mark West Corners, Cal.	24
Bostonia, Cal.	14	Cottonwood, Cal.	19	Flynn Springs, Cal.	14	Martins Ferry, Cal.	30
Boulevard, Cal.	14	Coyote, Cal.	4	Forest Glen, Cal.	5	Maxwell, Cal.	19
Boyces, Cal.	25	Coyote Wells, Cal.	14	Forks of Road, Cal.	35	Mayfield, Cal.	7
Bradley, Cal.	1	Cranell, Cal.	26	Fortuna, Cal.	24-26-35	McClellan, Cal.	35
Brawley, Cal.	16-18	Cranell Jet., Cal.	25-26	Fosters School, Cal.	15	McCook, Neb.	37
Bridgeville, Cal.	35	Crescent City, Cal.	25	Freedom, Cal.	7	McCoy Creek [Huse Park], Cal.	24
Brooks, (Salem) Ore.	19	Creswell, Ore.	19	Freshwater Corners, Cal.	31	McCrays, Cal.	24
Browns Camp, Cal.	24	Cummings P. O., Cal.	24	K			
Buckman Springs, Cal.	14	Cupertino, Cal.	7	Kansas City, Mo.	36-37		

Covering the Pacific Coast, Midwest and East

INDEX OF STATIONS—Continued

City	Table Nos.	City	Table Nos.	City	Table Nos.			
McKinleyville, Cal.	25-26	Placencia, Cal.	11	Seeley, Cal.	14			
Medford, Ore.	19	Plaster City, Cal.	14	Serra, Cal.	2			
Meloland, Cal.	16	Pollock, Cal.	19	Shady Dell, Cal.	15			
Menlo Park, Cal.	7	Pomona, Cal.	4	Shandon, Cal.	6			
Metropolitan, Cal.	26	Pomona, Cal.	12-16	Simi, Cal.	3			
Metropolitan Corners, Cal.	24-26	Portland, Ore.	19-20-21-25	Snell Road, Cal.	4			
Miami, Okla.	36	Prado, Cal.	11	Solano Beach, Cal.	2			
Miranda, Cal.	24	Proberta, Cal.	19	Soledad, Cal.	1-4			
Mouroe (Junction City), Ore.	19	R			Somis, Cal.	3		
Monterey, Cal.	5-7-8	Rainbow, Cal.	11	Soquel, Cal.	7			
Moonstone, Cal.	25-26	Ramona, Cal.	15	Sotoyome, Cal.	24			
Moorpark, Cal.	3	Red Bluff, Cal.	19-35	Springfield, Mo.	36			
Morgan Hill, Cal.	1-4-5	Red Cloud, Neb.	37	Stockells, Cal.	25			
Moss Landing, Cal.	7	Redding, Cal.	19-22	Stone Lagoon, Cal.	25			
Mountain Springs, Cal.	14	Redlands, Cal.	16	Strongs Station, Cal.	35			
Mountain View, Cal.	7	Red Mountain Creek, Cal.	24	Summit, Cal.	7			
Mt. Lassen National Park, [Viola], Cal.	22	Redway, Cal.	24	Summit (Klamath Jet.), Ore.	19			
Mt. Shasta City, Cal.	19	Redwood City, Cal.	7	Sunnyvale, Cal.	7			
Murrietta, Cal.	11	Redwood House, Cal.	27	Sutherlin, Ore.	19			
Murrietta Hot Springs, Cal.	11	Reno, Nev.	37	T				
Musseys, Cal.	15	Requa, Cal.	25	Tacna, Ariz.	16			
Myers, Cal.	24	Richardson Grove, Cal.	24	Tacoma, Wash.	20-21			
Myrtle Creek, Ore.	19	Richfield, Cal.	19	Tajiguas, Cal.	1			
N			Rio Dell, Cal.	24-26	Temecula, Cal.	11-12		
Newhall, Cal.	1-3	Riverside, Cal.	12-16	Templeton, Cal.	1-6			
New York City, N. Y.	36	Rockport, Cal.	24	Trinidad, Cal.	25-26			
	37	Rock Springs, Wyo.	37	Triunfo, Cal.	1-3			
Nipomo, Cal.	1	Rodgers Resort, Cal.	24	Tucson, Ariz.	36			
Nobles, Cal.	35	Rogue River, Ore.	19	Tulsa, Okla.	36			
Norman, Cal.	19	Rohnerville, Cal.	35	Tustin, Cal.	2			
North Fork, Cal.	27	Roseburg, Ore.	19-25	Twin Rocks, Cal.	24			
North Hollywood, Cal. [Lankershim]	1-3	Rosewood, Cal.	35	U				
Norwalk, Cal.	2-11	Roswell, N. M.	36	Ukiah, Cal.	24			
Novato, Cal.	24	S			Upper Lake, Cal.	24		
O			Sacramento, Cal.	19-37	V			
Oakland, Cal.	1-4-5-19	St. Louis, Mo.	36-37	Vacaville, Cal.	19	Vallejo, Cal.	19	
Oakland, Ore.	19	St. Joseph, Kans.	37	Vancouver, B. C.	20-21	Vega, Cal.	9	
Oasis Ranch, Cal.	16	Salem, Ore.	19-25	Vega, Cal.	9	Ventura, Cal.	1-3	
Oceanside, Cal.	2-3-11-13	Salina, Kans.	37	Ventura, Cal.	1-3	Viola [Mt. Lassen National Park], Cal.	22	
Oklahoma City, Okla.	36	Salinas, Cal.	1-4-5-6-7-8	Vista, Cal.	11-13	W		
Olympia, Wash.	20-21	Salt Lake City, Utah	37	Warners Hot Springs, Cal.	15	Wasco, Cal.	6	
Omaha, Neb.	37	Salyer, Cal.	27	Watsonville, Cal.	5-7-9	Watsonville, Cal.	5-7-9	
Ontario, Cal.	12-16	San Anselmo, Cal.	24	Watsonville Jet., Cal.	7	Watsonville Road, Cal.	4	
Oroutt, Cal.	1	San Ardo, Cal.	1	Weed, Cal.	19	Weitchpee, Cal.	30	
Oregon Caves Jet., Ore.	25	San Bernardino, Cal.	37	Weott, Cal.	24	Westmorland, Cal.	16	
Oregon City, Ore.	19-25	San Clemente, Cal.	2	Westmorland, Cal.	16	White Star, Cal.	14	
Orick, Cal.	25-30	San Diego, Cal.	2-3-11-12	Whitewater, Cal.	16	Wildomar, Cal.	11	
Oriand, Cal.	19	13-14-15-36	San Fernando, Cal.	1-3	Wildwood, Cal.	35	Williams, Cal.	19
Oreans, Cal.	30	San Francisco, Cal.	1-4-5-6	San Jose, Cal.	1-4-5-6	Willits, Cal.	24	
Orick, Cal.	32	7-19-24-37	San Juan, Cal.	1-4-5-9	San Lucas, Cal.	1-6	Willow Creek, Cal.	27
Oswego (Oregon City), Ore.	19	San Luis Obispo, Cal.	1-6	San Luis Ranch, Cal.	5	Willows, Cal.	14-19	
Outlet, Cal.	24	San Luis Obispo, Cal.	1-6	San Marcos, Cal.	11-13	Wilmington, Cal.	2	
Oxford, Neb.	37	San Martin, Cal.	4	San Miguel, Cal.	1	Windsor, Cal.	24	
Oxnard, Cal.	1-3	San Miguel, Cal.	1	San Onofre, Cal.	2	Witch Creek, Cal.	15	
P			San Onofre, Cal.	2	Willits, Cal.	24	Wolf Creek, Ore.	19
Palm Springs, Cal.	16	San Pedro, Cal.	2	Willow Creek, Cal.	27	Woodburn, Ore.	19	
Palm Springs Jet., Cal.	16	San Rafael, Cal.	24	Willows, Cal.	14-19	Woodland, Cal.	19	
Palo Alto, Cal.	1-4-5-7	Santa Ana, Cal.	2	Wilmington, Cal.	2	Wray, Neb.	37	
Paso Robles, Cal.	1-6	Santa Barbara, Cal.	1-3-6	Windsor, Cal.	24	Wynola, Cal.	15	
Patriek Creek, Cal.	25	Santa Cruz, Cal.	5-7-10	Witch Creek, Cal.	15	Y		
Patriek Point, Cal.	25	Santa Margarita, Cal.	1-6	Wolf Creek, Ore.	19	Yolo, Cal.	19	
Peanut, Cal.	35	Santa Maria, Cal.	1-6	Woodburn, Ore.	19	Yoncalla, Ore.	19	
Pepperwood, Cal.	24	Santa Paula, Cal.	1-3	Woodland, Cal.	19	Yreka, Cal.	19	
Peralta, Cal.	11	Santa Rosa, Cal.	24	Wynola, Cal.	15	Yuma, Ariz.	16-36	
Perris, Cal.	12	Santa Susana, Cal.	3	Z				
Perry, Cal.	4	Santa Ysabel, Cal.	15	Zamora, Cal.	19			
Petaluma, Cal.	24	Santee, Cal.	15					
Philadelphia, Pa.	36-37	Saratoga, Cal.	7					
Phillipsville, Cal.	24	Sargent, Cal.	1-4					
Phoenix, Ariz.	16-17-36	Saticoy, Cal.	3					
Piercy, [Andersonia], Cal.	24	Saticoy Jet., Cal.	1-3					
Pine Hills, Cal.	15	Saugus, Cal.	1-3					
Pin Valley, Cal.	14	Sausalito, Cal.	24					
Piru, Cal.	1-3	Scotia, Cal.	24-26					
Prsmo Beach, Cal.	1-6	Seaside Road, Cal.	7					
Pittsburgh, Pa.	36-37	Seattle, Wash.	20-21					

Principal Terminals

VANCOUVER, B. C. 570 Dunsmuir St. Phone Seymour 5000	SANTA BARBARA, Cal. 514 State St., Phone 3645 HOLLYWOOD, Cal. Selma and Cahuenga Phone Hollywood 3708
SEATTLE, Wash. 8th and Stewart Sts. Phone Elliott 1401	LOS ANGELES, Cal. 6th & Los Angeles Sts. Phone TRinity 9781
TACOMA, Wash. 8th and A Sts. Phone Main 102	LONG BEACH, Cal. 24 Locust Ave. Phone 647-62
PORTLAND, Ore. Park and Yamhill Phone Main 8611	SAN DIEGO, Cal. 1st & Broadway Phone Franklin 2141
ROSEBURG, Ore. Terminal Hotel, Phone 586	RIVERSIDE, Cal. 731 Market St., Phone 233
MEDFORD, Ore. Medford Stage Terminal Phone 309	EL CENTRO, Cal. 481 Main St. Phones 64 and 129
REDDING, Cal. Union Stage Depot Phone 131	YUMA, Ariz. Third St. and Maiden Lane Phone 260
SACRAMENTO, Cal. 5th and Eye Sts., Phone Main 974	PHOENIX, Ariz. 29 E. Jefferson St. Phone 23131
OAKLAND, Cal. 1807 San Pablo Phone Lakeside 3217	EL PASO, Texas 106 W. San Antonio St. Phone Main 823
SAN FRANCISCO, Cal. 75 5th St. Phone Garfield 4460	OKLAHOMA CITY, Okla. 407 W. 8th St. Phone Walnut 0730
CRESCENT CITY, Cal. Pickwick Stages Terminal Phone 603	TULSA, Okla. 309 So. Boulder Ave. Phone 3-5105
EUREKA, Cal. 415 Fourth St. Phone 422	SPRINGFIELD, Mo. 458-460 St. Louis St. Phone 3747
UKIAH, Cal. Pickwick Stages Terminal Phone 67-W	KANSAS CITY, Mo. 11th and Wyandotte Sts. Phone Victor 6792
SAN JOSE, Cal. 25 Market St. Phone Columbia 391	ST. LOUIS, Mo. 6th & Morgan Sts. Phone Central 7754
SANTA CRUZ, Cal. 211 Pacific Ave., Phone 665	CHICAGO, Ill. Union Bus Depot 12th St. and Wabash Ave. Phone Douglas 5100
MONTEREY, Cal. Pickwick Terminal Del Monte and Tyler Phone 1717	SALT LAKE CITY, Utah 115 W. So. Temple St. Phone Wasatch 1366
SALINAS, Cal. Pickwick Stages Depot 142 Main St., Phone 644	DENVER, Colo. 1707 California St. Phone Key. 1899
SAN LUIS OBISPO, Cal. 1013 Chorro St. Phone 38-J	

Passenger Information

The Pickwick Stages System operates under the jurisdiction of the Public Utilities Commissions, and must comply strictly with the rules laid down by these boards. These regulations are for your safety and convenience.

This company reserves the right of seating passengers. Those who wish to smoke must occupy the rear compartment. The central compartment is for ladies and non-smokers, and the driver's compartment will not be occupied by passengers unless all other seats are occupied.

Unnecessary conversation with the driver is strictly forbidden. At rest stops, passengers are requested to find out from driver or from time tables the length of the stop, and should return to the motor coach promptly.

Full-fare passengers are limited to 60 pounds baggage; half-fare passengers, 30 pounds, unless otherwise specified. Rates shown in tariff will be charged for excess weight. All baggage must be checked and claimed promptly at destination. Lost articles will be held at division points for identification.

While we endeavor to strictly maintain all schedules shown, these schedules are not guaranteed, and are subject to change without notice. Only dependable connecting lines are recommended, but we cannot guarantee these connections.

CALIFORNIA COAST-MISSION HIGHWAY

Thru Schedules

Coast Route Beautiful Year 'Round

The California Coast-Mission highway, served exclusively by Pickwick Stages, is famous for mild weather every month of the year—and for its surprising charm and beauty. All of California's quaint old Missions are located either directly on this route, or within a few miles of it. Among the best preserved are—San Juan Capistrano, San Fernando, Ventura, Santa Barbara, San Juan, and Carmel (near Monterey).

Between San Diego, Los Angeles and Santa Barbara, the highway closely hugs the shore for hundreds of miles, touching at many of the most popular beach resorts. Then it moves a little inland, pass-through rolling wooded hills and rich farming territory.

San Luis Obispo, Atascadero, King City, are interesting cities enroute to Salinas, where a Pickwick branch line spans the few short miles to Monterey Peninsula, and the great sweeping bay, with Santa Cruz at its northern tip.

Then on the main highway north of Salinas, is Gilroy, junction point for the San Joaquin Valley. Finally, before rolling into San Francisco, the paved highway stretches for miles through Santa Clara Valley, which in Spring is a boundless ocean of pink and white blossoms—in Summer, of golden fruit, with San Jose as the center of this huge garden.

Pickwick coaches, serving all this territory on many daily schedules, offer the alternative of straight-through travel without change, or pleasant stop-overs at the most interesting points.

SAN FRANCISCO—SALINAS—SAN LUIS OBISPO—SANTA BARBARA—LOS ANGELES

READ DOWN										READ UP									
M	C 118	C 116	C 110	C 108	C 104	C 106	C 102	TABLE 1										C 117	
0	11 40	7 00	2 45	10 00	8 00	7 00	5 00	Lv. SAN FRANCISCO	Ar	9 20	12 01	10 35	2 40	7 20	11 05	4 05			
33	12 52	8 12	3 57	11 12		8 12	6 12	Lv. Palo Alto	Lv	8 05	10 45	9 20	1 25	6 05	9 40	2 50			
51	1 35	8 55	4 40	11 55	9 55	8 55	6 55	Lv. San Jose	Lv	7 25	10 05	8 40	12 45	5 25	9 10	2 10			
0	11 30	7 10	2 40	10 00		6 35		Lv. Oakland P.S. Inc.	Ar	10 25	1 15			7 40	11 50	3 50			
46	1 15	8 55	4 30	11 50		8 25		Ar. San Jose P.S. Inc.	Ar	8 40	11 30			6 00	10 00	2 00			
51	1 40	9 00	4 50	12 01	9 55	9 00	7 00	Lv. San Jose	Ar	7 18	9 58	8 35	12 38	5 18	9 03	1 53			
69	2 11	9 31	5 21	12 31		9 31	7 31	Lv. Madrone	Lv	6 42	9 22		12 02	4 42	8 27	1 17			
71	2 16	9 36	5 26	12 36		9 36	7 36	Lv. Morgan Hill	Lv	6 37	9 17		11 57	4 37	8 22	1 12			
81	2 38	9 58	5 48	12 58		9 58	7 58	Lv. Gilroy	Lv	6 20	9 00		11 40	4 20	8 05	1 05			
81	2 38	10 00	5 50	1 00		10 00	8 00	Lv. Gilroy (5)	Lv	6 20	9 00		11 40	4 08	7 53	1 03			
87	2 48	10 10	6 00	1 10		10 10	8 10	Lv. Sargent	Lv	6 08	8 48		11 28	4 01	7 46	1 06			
91	2 55	10 17	6 07	1 17		10 17	8 17	Lv. Chittenden Road	Lv	6 01	8 41		11 21	4 05	7 40	1 06			
94	3 01	10 23	6 13	1 23		10 23	8 23	Ar. San Juan (4)	Ar	5 55	8 35		11 16	3 55	7 40	1 06			
94	3 01	10 23	6 15	1 25		10 25	8 25	Lv. San Juan	Ar	5 55	8 35		11 16	3 55	7 40	1 06			
110	3 41	11 03	6 53	2 03	11 50	11 03	9 03	Lv. SALINAS	Ar	5 15	7 55	6 40	10 36	3 55	7 40	1 50			
110	3 55	11 23	7 13	2 23	11 50	11 23	9 23	Lv. SALINAS (8)	Ar	4 52	7 32	6 40	10 10	3 25	7 17	1 07			
121	4 15	11 43	7 33	2 43		11 43	9 43	Lv. Chular	Lv	4 32	7 12		9 57	2 37	6 06	1 06			
127	4 25	11 53	7 43	2 53		11 53	9 53	Lv. Gonzales	Lv	4 21	7 01		9 46	2 26	5 52	1 02			
136	4 40	12 08	7 58	3 08		12 08	10 08	Lv. Soledad	Lv	4 07	6 47		9 32	2 17	5 37	1 07			
145	4 55	12 22	8 13	3 23		12 23	10 23	Lv. Greenfield	Lv	3 57	6 37		9 17	2 07	5 15	1 05			
157	5 17	12 45	8 35	3 45		12 45	10 45	Ar. King City	Ar	3 39	6 19		8 55	1 35	5 15	1 00			
157	5 17	12 50	8 40	3 50		12 50	10 50	Lv. King City	Ar	3 25	6 05		8 50	1 20	5 00	0 45			
166	5 32	1 05	8 55	4 05		1 05	11 05	Lv. San Lucas	Ar	3 10	5 50		8 35	1 02	4 42	0 27			
177	5 50	1 23	9 13	4 23		1 23	11 23	Lv. San Ardo	Lv	2 57	5 37		8 17	12 40	4 23	0 05			
191	6 12	1 45	9 35	4 45		1 45	11 45	Lv. Bradley	Lv	2 30	5 10		7 55	12 20	4 00	0 45			
203	6 31	2 04	9 54	5 04		2 04	12 04	Lv. San Miguel	Lv	2 10	4 50		7 35	12 05	3 45	0 30			
212	6 47	2 20	10 10	5 20	2 25	2 20	12 20	Lv. Paso Robles (6)	Lv	1 55	4 35	3 53	7 11	11 56	3 36	0 20			
217	6 55	2 28	10 18	5 28		2 28	12 28	Lv. Templeton	Lv	1 46	4 26		7 03	11 48	3 28	0 10			
222	7 04	2 37	10 27	5 37		2 37	12 37	Lv. Atascadero	Lv	1 38	4 18		6 55	11 31	3 13	0 05			
232	7 20	2 53	10 41	5 53		2 53	12 53	Lv. Santa Margarita	Ar	1 23	4 03		6 40	11 16	3 05	0 00			
242	7 50	3 23	11 13	6 23	3 25	3 23	1 23	Ar. SAN LUIS OBISPO	Ar	12 55	3 35	2 55	11 05	10 45	2 25	0 00			
242	8 10	3 45	11 36	6 45	3 35	3 45	1 45	Ar. SAN LUIS OBISPO	Ar	12 35	3 15	2 45	10 25	10 05	2 00	0 00			
255	8 35	4 07	12 01	7 11		4 10	2 10	Lv. Pismo Beach	Ar	12 10	2 50		10 20	9 55	1 37	0 00			
259	8 43	4 15	12 08	7 18		4 18	2 18	Lv. Arroyo Grande	Lv	12 02	2 42		10 12	1 52	1 27	0 00			
269	9 00	4 32	12 25	7 35		4 35	2 35	Lv. Nipomo	Lv	11 46	2 27		9 57	1 37	1 12	0 00			
276	9 15	4 45	12 40	7 50	4 30	4 50	2 50	Lv. Santa Maria	Lv	11 35	2 15	1 45	9 45	1 25	1 00	0 00			
282	9 30	4 55	12 50	8 00		5 00	3 00	Lv. Orenut	Lv	11 17	1 57		9 27	1 12	0 00	0 00			
289	9 42	5 06	1 02	8 15		5 15	3 15	Lv. Harriston	Lv	11 05	1 45		9 15	1 00	0 00	0 00			
298	10 00	5 21	1 17	8 30		5 30	3 30	Lv. Los Alamos	Lv	10 50	1 30		9 00	12 45	0 00	0 00			
313	10 25	5 45	1 42	8 55		5 55	3 55	Ar. Buellton	Ar	10 25	1 05		8 35	12 20	0 00	0 00			
313	10 30	5 45	1 42	9 00		6 00	4 00	Lv. Buellton	Ar	10 20	1 05		8 35	12 20	0 00	0 00			
322	10 55	6 05	2 02	9 20		6 20	4 20	Lv. Las Cruces	Lv	10 00	12 45		8 15	12 00	0 00	0 00			
326	11 05	6 13	2 10	9 30		6 30	4 30	Lv. Gaviota	Lv	9 50	12 35		8 05	11 55	0 00	0 00			
333	11 16	6 24	2 22	9 42		6 42	4 42	Lv. Tajiguas	Lv	9 38	12 23		7 53	11 45	0 00	0 00			
340	11 28	6 35	2 32	9 54		6 54	4 54	Lv. Capitán	Lv	9 25	12 10		7 40	11 30	0 00	0 00			
358	12 01	7 05	3 05	10 10	7 05	7 05	5 10	Ar. SANTA BARBARA	Ar	8 55	11 40	11 20	6 45	11 00	3 35	0 00			
358	12 25	7 30	3 30	10 55	7 05	7 55	5 55	Ar. SANTA BARBARA	Ar	8 30	11 15	11 20	6 20	10 40	3 15	0 00			
370	12 45	7 50	3 50	11 15		8 15	6 15	Lv. Carpinteria	Lv	8 05	10 50		5 55	10 15	2 20	0 00			
387	1 20	8 20	4 20	11 50		8 50	6 50	Ar. Ventura	Lv	7 35	10 20		5 10	9 45	2 20	0 00			
0								Lv. Ventura	Ar		10 15		5 45	5 25					
9								Lv. Sateioy Jet.	Lv		9 55		5 05	5 00					
17								Ar. Santa Paula	Lv		9 40		4 45	4 45					
27								Lv. Santa Paula	Ar		9 35		4 45	4 45					
36								Lv. Fillmore	Lv		9 15		4 45	4 45					
48								Lv. Piru	Lv		8 58		4 40	4 40					
53								Lv. Castine Jet.	Lv		8 38		4 40	4 40					
56								Lv. Saugus	Lv		8 30		4 40	4 40					
59								Lv. Newhall	Lv		8 25		4 35	4 35					
64								Lv. San Fernando	Lv		8 00		4 30	4 30					
84								Lv. N. Hollywood (Lankershim)	Lv		7 40		4 25	4 25					
								Lv. Hollywood	Ar		7 25		4 20	4 20					
387	1 25	8 25	4 20	11 55		8 55	6 55	Lv. Ventura	Ar	7 30			12 55	9 40	2 20	0 00			
397	1 47	8 50	4 40	12 20		9 20	7 20	Lv. Oxnard	Lv	7 10			12 30	9 20	2 00	0 00			
407	2 10	9 10	4 40	12 40		9 40	7 40	Ar. Camarillo	Ar	6 50			12 10	9 00	1 40	0 00			
407	2 15	9 15	4 40	12 45		9 45	7 45	Lv. Camarillo	Ar	6 42			12 05	8 55	1 40	0 00			
421	2 45	9 40	5 30	1 20		10 20	8 20	Lv. Triunfo	Lv	6 18			11 30	8 25	1 10	0 00			
426	3 55	10 00	6 40	1 30		10 30	8 30	Lv. Agoura	Lv	6 10			11 20	8 00	1 00	0 00			
432	3 05	10 10	6 50	1 40		10 40	8 40	Lv. Calabasas	Lv	6 00			11 05	7 55	0 50	0 00			
452	3 45	10 55	7 25	2 25	10 05	11 25	9 25	Ar. Hollywood	Lv	5 22	8 25		10 25	7 25	12 10	11 45			
452	3 45	10 55	7 25	2 25	10 05	11 25	9 25	Lv. Hollywood	Ar	5 22	7 25	8 25	10 25	2 55	7 25	12 10			
460	4 10	11 20	7 45	2 50	10 30	11 50	9 50	Ar. LOS ANGELES	Lv	5 00	7 00	8 00	10 00	2 30	7 00	11 45			

REFERENCE MARKS

- ① Daily except Sunday.
- C Indicates via Conejo Pass.
- SP Indicates via Santa Paula Pass.
- PS Inc.—

COAST-MISSION HIGHWAY—"EL CAMINO REAL"

Observation—Buffet Service

Pioneering the field of luxurious highway travel, the Pickwick System offers daily Observation-Buffet service between San Francisco, Santa Barbara, Los Angeles and San Diego, serving only the more important way points. Hot lunches are prepared and served aboard these palatial cars, which also are equipped with lavatory, radio, upper observation deck and other unusual refinements. See schedules on pages 4 and 5.

San Joaquin Valley Cities

Direct lines from Pickwick's coast route pierce to Fresno, Bakersfield and other cities of the great San Joaquin Valley, giving these points fast, low-cost transportation to San Francisco, Santa Cruz, Monterey, Santa Barbara and other shore cities.—Schedules on page 7. Gilroy is the connecting point on the Coast Highway for Los Banos, Fresno and Merced, and Paso Robles is the connection for Bakersfield, Taft and the southern tip of the San Joaquin Valley.

Lake Tahoe Trip

Lake Tahoe, an immensely deep and intensely blue body of water, among the highest peaks of the Sierra Nevadas, 6000 feet above sea level, is the goal of travelers throughout the world.

A most delightful route to Lake Tahoe from Southern California is up the Coast Highway by Pickwick Stages, to San Francisco, where a fast electric train, and motor coaches of a dependable connecting company reach the incomparable lake in shortest time.

REFERENCE MARKS

- *Via connecting lines.
- †Monday morning only on call.
- ⓈSaturday and Sunday only.
- ⓉSunday only.
- [13] See Table No. 13 for connections from Oceanside to Escondido.
- Numbers in bracket [] refer to connections shown in indicated Table number.
- All service daily except as noted.
- Light figures indicate A. M.
- Dark figures indicate P. M.

LOS ANGELES—SAN DIEGO South Bound—Read Down

Mls.	TABLE 2	2	4	6	8	10	12	14	16	18	20	22	24	Ⓣ26	
0	LOS ANGELES	Lv 1:00		7:00	8:00	9:00	9:30	10:00	11:00	1:00	3:00	4:00	5:00	7:00	11:00
16	Norwalk	Lv 1:30		7:35	8:35	9:35		10:35	11:35	1:35	3:35		5:35	7:35	11:30
22	Buena Park	Lv 1:40		7:45	8:45	9:45		10:45	11:45	1:45	3:45		5:45	7:45	11:40
29	Anaheim	Lv 2:00		8:05	9:05	10:05		11:05	12:05	2:05	4:05		6:05	8:05	12:00
37	SANTA ANA	Ar 2:20		8:25	9:25	10:25	10:50	11:25	12:25	2:25	4:25	5:20	6:25	8:25	12:25
0	San Pedro	Lv							11:00		3:00				
7	Wilmington	Lv							11:15		3:15				
12	Long Beach	Ar							11:30		3:30				
12	Long Beach	Lv		7:00		9:10		*10:10	11:30	*1:10	3:30		*5:30	*7:15	*10:30
33	Santa Ana	Ar		*8:10		*10:20		*11:10	12:15	*2:20	4:35		*6:30	*8:25	*11:45
37	SANTA ANA	Lv 2:25		8:30	9:30	10:30	10:50	11:30	12:45	2:30	4:30	5:20	6:45	8:30	12:25
40	Tustin	Lv 2:30		8:35	9:35	10:35		11:35	12:50	2:35	4:35		6:50	8:35	12:30
46	Irvine	Lv 2:40		8:45	9:45	10:45		11:45	1:00	2:45	4:45		7:00	8:45	12:40
60	Capistrano	Ar 3:10		9:15	10:15	11:15		12:15	1:30	3:15	5:15		7:30	9:15	1:10
60	Capistrano	Lv 3:10		9:15	10:15	11:15		12:15	1:30	3:15	5:15		7:30	9:15	1:10
62	Serra	Lv 3:15		9:20	10:20	11:40		12:45	1:45	3:30	5:30		7:45	9:30	1:25
67	San Clemente	Lv 3:25		9:30	10:30	11:50		12:55	1:55	3:40	5:40		7:55	9:40	1:32
71	San Onofre	Lv 3:32		9:37	10:37	11:57		12:55	1:55	3:40	5:40		7:55	9:40	1:32
89	Oceanside [13]	Ar 4:00	28	10:05	11:05	12:25	"JESUIT"	1:02	1:52	3:37	5:37		7:52	9:37	1:32
89	Oceanside	Lv 4:00		8:15	10:10	11:10		12:25	2:20	4:05	6:05		8:20	10:05	2:00
92	Carlsbad	Lv 4:05		8:20	10:15	11:15		12:30	2:25	4:10	6:10		8:25	10:10	2:00
99	Encinitas	Lv 4:20		8:30	10:30	11:30		12:45	2:40	4:15	6:15		8:30	10:15	2:05
101	Encinitas	Lv 4:20		8:30	10:30	11:30		12:45	2:40	4:15	6:15		8:30	10:15	2:05
103	Cardiff	Lv 4:25		8:40	10:35	11:35		12:50	2:45	4:20	6:20		8:35	10:30	2:20
105	Solano Beach	Lv 4:30		8:45	10:40	11:40		12:55	2:50	4:25	6:25		8:40	10:35	2:25
107	Del Mar	Lv 4:35		8:50	10:45	11:45		13:00	2:55	4:30	6:30		8:45	10:40	2:30
118	La Jolla	Lv 5:00		9:10	11:10	12:10	1:10	2:30	3:25	5:00	7:00		9:00	10:45	2:35
132	SAN DIEGO	Ar 5:30		9:40	11:40	12:40	1:40	3:00	3:55	5:30	7:30	8:00	9:55	11:40	3:30

SAN DIEGO—LOS ANGELES North Bound—Read Down

Mls.	TABLE 2	1	3	5	7	9	11	13	15	Ⓣ17	19	21	23	25	Ⓣ27	29
0	SAN DIEGO	Lv 1:00	7:00	8:00	9:00	9:30	10:00	11:00	1:00	2:00	3:00	4:00	5:00	7:00	10:30	10:30
14	La Jolla	Lv 1:30	7:30	8:30	9:30	10:00	10:30	11:30	1:30	2:30	3:30	4:30	5:30	7:30	11:00	11:05
25	Del Mar	Lv 1:50	7:50	8:50	9:50	10:30	11:00	11:50	1:50	2:50	3:50	4:50	5:50	7:50	11:20	11:25
27	Solano Beach	Lv 1:55	7:55	8:55	9:55	10:55	11:55	1:55	2:55	3:55	4:55	5:55	7:55	11:25	11:30	
29	Cardiff	Lv 2:00	8:00	9:00	10:00	11:00	12:00	2:00	3:00	4:00	5:00	6:00	8:00	11:30	11:35	
31	Encinitas	Lv 2:05	8:05	9:05	10:05	11:05	12:05	2:05	3:05	4:05	5:05	6:05	8:05	11:35	11:40	
40	Carlsbad	Lv 2:20	8:20	9:20	10:20	11:20	12:20	2:20	3:20	4:20	5:20	6:20	8:20	11:50	11:55	
43	Oceanside [13]	Ar 2:25	8:25	9:25	10:25	11:25	12:25	2:25	3:25	4:25	5:25	6:25	8:25	11:55	12:00	
43	Oceanside	Lv 2:30	8:30	9:30	10:30	11:30	12:30	2:30	3:30	4:30	5:30	6:30	8:30	12:00		
61	San Onofre	Lv 3:00	9:00	10:00	11:00	12:00	1:00	2:00	3:00	4:00	5:00	6:00	8:00	12:30		
65	San Clemente	Lv 3:07	9:07	10:07	11:07	12:07	1:07	2:07	3:07	4:07	5:07	6:07	8:07	12:37		
70	Serra	Lv 3:15	9:15	10:15	11:15	12:15	1:15	2:15	3:15	4:15	5:15	6:15	8:15	12:45		
72	Capistrano	Ar 3:20	9:20	10:20	11:20	12:20	1:20	2:20	3:20	4:20	5:20	6:20	8:20	12:50		
72	Capistrano	Lv 3:20	9:20	10:20	11:20	12:20	1:20	2:20	3:20	4:20	5:20	6:20	8:20	12:50		
86	Irvine	Lv 3:35	9:45	10:45	11:45	12:45	1:45	2:45	3:45	4:45	5:45	6:45	8:45	1:15		
92	Tustin	Lv 3:55	9:55	10:55	11:55	12:55	1:55	2:55	3:55	4:55	5:55	6:55	8:55	1:25		
95	SANTA ANA	Ar 4:00	10:05	11:05	12:05	12:20	1:05	2:05	3:05	4:05	5:05	6:05	8:05	1:35		
0	Santa Ana	Lv 4:10	10:10	11:10	12:15		1:25	2:30	3:40	4:50	5:50	6:50	8:45	10:15		
21	Long Beach	Ar 4:50		11:40	1:30		2:40	3:50	5:00	6:10	7:10	8:10	9:45	11:05		
21	Long Beach	Lv 4:50		11:40	1:30		2:40	3:50	5:00	6:10	7:10	8:10	9:45	11:05		
26	Wilmington	Lv 5:15		12:00	1:45		2:55	4:05	5:15	6:25	7:35	8:35	10:00	11:20		
33	San Pedro	Ar 5:30		12:20	2:00		3:10	4:20	5:30	6:40	7:50	8:50	10:10	11:35		
95	SANTA ANA	Lv 4:05	10:10	11:10	12:25	12:20	1:25	2:30	3:40	4:50	5:50	6:50	8:10	10:10	1:35	
103	Anaheim	Lv 4:25	10:30	11:30	12:45		1:45	2:50	4:00	5:10	6:20	7:20	8:30	10:30	1:55	
110	Buena Park	Lv 4:40	10:45	11:45	1:00		2:00	3:05	4:15	5:25	6:35	7:35	8:45	10:45	2:10	
116	Norwalk	Lv 4:50	11:00	12:00	1:15		2:15	3:20	4:30	5:40	6:50	7:50	9:00	11:00	2:20	
132	LOS ANGELES	Ar 5:30	11:40	12:40	1:55	1:40	2:55	4:00	5:10	6:20	7:30	8:40	9:40	11:40	3:00	

Choice of Two Routes, Los Angeles to San Diego

Two charming highway routes are offered between Los Angeles and San Diego. The most heavily traveled is the Coast Highway, which passes through rich orange and walnut groves from Los Angeles through Santa Ana to old Capistrano Mission, then down the Pacific shore through Oceanside, La Jolla and a dozen popular beaches to San Diego.

The Inland Highway passes beside placid Lake Elsinore for miles, through the town of Murrieta with its healing hot springs, and on through Escondido to San Diego.

Gay Tia Juana, just across the Mexican border, is only a few minutes by connecting stages from San Diego, and there is regular service to more peaceful Escondido, with its Old World atmosphere, a little farther south.

Monterey Peninsula Santa Cruz Big Trees

Pickwick travelers on the Coast Highway may have their tickets routed by way of Monterey and Santa Cruz at very little extra fare. Perhaps no spot in America possesses the quaint, peaceful charm of the Monterey Peninsula, with its Seventeen Mile Drive, Del Monte Hotel grounds, shining beaches, old Carmel Mission, Robert Louis Stevenson's home, and innumerable relics of California's earliest history. Here, too, is the beautiful Artists' Colony at Carmel.

Santa Cruz, a little to the north, is one of the most popular of California shore resorts, and within only a few minutes spin of the city are the giant redwoods of Big Basin—incredibly old, breathtaking in their huge size and calm beauty. All this territory is served by convenient Pickwick schedules, many times daily.

COAST MISSION HIGHWAY—LOCAL SCHEDULES

LOS ANGELES—VENTURA—SANTA BARBARA

READ DOWN													READ UP													
Mls.	C 117	SP 211	C 115	SP 209	SS 207	C 203	SP 109	SP 205	C 107	SS 201	C 103	SP 105	C 101	TABLE 3												
0	11 45	9 30	7 00	6 00	4 30	2 45	2 30	12 15	10 00	9 00	8 00	7 00	5 00	Lv LOS ANGELES	6 45	11 40	11 20	1 15	4 30	3 45	7 05	9 55	9 50	10 30	11 50	2 50
8	12 10	9 55	7 25	6 25	4 55	3 10	2 55	12 40	10 25	9 25	8 25	7 25	5 22	Ar Hollywood	6 25	11 15	10 55	12 50	4 05	3 15	7 05	9 30	9 25	10 05	11 25	2 25
8	12 10	9 55	7 25	6 25	4 55	3 10	2 55	12 40	10 25	9 25	8 25	7 25	5 22	Lv Hollywood	6 25	11 15	10 55	12 50	4 05	3 15	7 05	9 30	9 25	10 05	11 25	2 25
28	8 00	7 00	5 30	3 50	3 30	11 05	11 05	10 05	9 05	8 05	6 00	Lv Calabasas	5 50	10 10	10 00	3 05	2 15	9 25	8 40	10 40	11 40	2 40
34	8 15	7 15	5 45	4 05	3 45	11 20	11 20	10 20	9 20	8 20	6 10	Lv Agoura	5 40	10 00	2 55	2 05	8 30	8 40	10 30	11 30	2 30
39	8 25	7 25	5 55	4 15	3 55	11 30	11 30	10 30	9 30	8 30	6 18	Lv Triunfo	5 30	9 50	2 45	1 55	8 20	8 30	10 20	11 20	2 20
53	1 40	8 55	7 55	6 25	4 50	4 30	12 05	12 05	11 05	10 05	9 05	6 42	Ar Camarillo	5 00	9 15	2 15	1 25	8 20	8 30	10 20	11 20	2 20
53	2 00	9 00	8 00	6 30	5 00	4 40	12 10	12 10	11 10	10 10	9 10	6 50	Lv Camarillo	5 00	9 10	2 10	1 20	8 20	8 30	10 20	11 20	2 20
63	2 40	9 20	8 20	6 50	5 20	4 60	12 30	12 30	11 30	10 30	9 30	7 10	Lv Oxnard	4 40	8 50	1 47	1 00	8 20	8 30	10 20	11 20	2 20
73	2 20	9 40	8 40	7 10	5 45	4 45	12 55	12 55	11 55	10 55	9 55	7 30	Ar VENTURA	4 20	8 25	1 25	8 20	8 30	10 20	11 20	2 20
8	9 55	Lv Hollywood	11 15	9 30	9 10	10 10	11 10	
14	10 10	Lv North Hollywood	10 55	9 10	8 50	9 50	10 50
24	10 30	Lv San Fernando	10 35	8 50	8 30	9 30	10 30
33	11 00	Lv Newhall	10 15	8 30	8 10	9 10	10 10
36	11 05	Lv Saugus	10 05	8 20	8 00	9 00	10 00
41	11 13	Lv Castaic Jct.	9 55	8 10	7 50	8 50	9 50
51	11 35	Lv Piru	9 30	8 10	7 50	8 50	9 50
53	11 35	Lv Fillmore	9 15	7 45	7 30	8 30	9 30
62	11 55	Ar Santa Paula	8 55	7 10	7 05	8 05	9 05
73	12 15	Lv Santa Paula	8 50	7 05	7 00	8 00	9 00
72	12 15	Ar Oxnard	8 50	6 50	6 45	7 45	8 45
80	12 30	Ar Saticoy Jct.	8 35	6 50	6 45	7 45	8 45
89	12 50	Lv Saticoy Jct.	8 15	6 30	6 25	7 25	8 25
8	Lv Hollywood
31	Lv Chatsworth
40	Lv Santa Susanna
44	Lv Simi
51	Lv Moorpark
59	Lv Somis
62	Lv Camarillo
62	Lv Camarillo
72	Lv Oxnard
82	Lv VENTURA
75	2 20	9 45	9 30	7 50	5 50	5 50	6 20	4 15	1 00	12 25	10 20	7 35	Lv VENTURA	4 20	8 10	8 20	9 55	1 00	1 20	4 10	6 25	6 50	8 50	11 50	
90	10 15	10 00	8 20	6 20	6 20	6 45	4 40	1 30	12 55	10 50	8 05	Lv Carpinteria	3 50	7 35	7 50	9 20	12 20	12 45	4 10	6 50	8 15	11 15		
102	3 15	10 40	10 25	8 45	6 45	6 45	7 20	5 15	1 25	11 20	11 15	8 30	Ar SANTA BARBARA	3 30	7 15	7 30	9 00	12 05	12 25	3 15	6 55	7 05	8 55	11 55	

SAN FRANCISCO—HOLLISTER—SALINAS—KING CITY

READ DOWN													READ UP												
M	118	116	262	260	110	258	256	108	254	106	250	102	TABLE 4												
0	11 40	7 00	4 00	2 45	2 45	*2 00	*12 00	10 00	* 8 00	7 00	*6 00	5 00	Lv SAN FRANCISCO	7 20	*10 05	11 05	*12 40	* 2 45	4 05	3 55	*7 05	9 20	*10 05	12 01	2 40
33	12 52	8 12	*5 20	3 57	3 57	*3 20	* 1 20	11 12	* 9 15	8 12	*7 05	6 15	Lv Palo Alto	6 05	* 8 45	9 40	*11 25	* 1 25	2 40	2 00	*5 45	8 05	* 8 45	10 45	1 25
51	1 35	8 55	*6 00	4 40	4 40	*4 00	* 2 05	11 55	*10 00	8 55	*7 20	6 52	Ar SAN JOSE	5 25	* 8 00	9 10	*10 40	*12 40	2 50	2 00	*5 00	7 25	* 8 00	10 05	12 45
0	11 30	7 10	4 40	2 40	2 40	2 00	12 00	10 00	8 00	6 35	6 00	Lv Oakland P.S. Inc.	7 40	9 50	11 50	12 25	2 30	3 50	3 50	7 05	10 25	10 25	1 15
46	1 15	8 55	5 50	4 30	4 30	3 50	1 50	11 50	9 50	8 25	7 40	Ar San Jose P.S. Inc.	6 00	8 00	10 00	10 40	12 40	2 00	2 00	5 15	8 40	8 40	11 30
51	1 40	9 00	6 15	5 00	4 50	4 00	2 15	12 01	10 00	9 00	8 10	7 00	Lv SAN JOSE	5 18	7 50	9 03	10 35	12 30	1 53	2 00	4 50	7 18	7 45	9 58	12 38
57	6 25	5 10	4 10	3 20	2 25	10 10	10 10	8 20	7 30	Lv Snell Road	5 18	7 35	10 20	12 20	1 50	1 50	4 30	6 55	7 35	9 50	11 55
58	6 35	5 20	4 20	3 30	2 35	10 20	10 20	8 30	7 40	Lv Edenvale	5 18	7 35	10 20	12 20	1 50	1 50	4 30	6 55	7 35	9 50	11 55
61	6 40	5 25	4 25	3 35	2 40	10 25	10 25	8 35	7 45	Lv Pomar	5 18	7 35	10 20	12 20	1 50	1 50	4 30	6 55	7 35	9 50	11 55
63	6 45	5 30	4 30	3 40	2 45	10 30	10 30	8 40	7 50	Lv Coyote	5 18	7 35	10 20	12 20	1 50	1 50	4 30	6 55	7 35	9 50	11 55
66	6 50	5 35	4 35	3 45	2 50	10 35	10 35	8 45	7 55	Lv Perry	5 18	7 35	10 20	12 20	1 50	1 50	4 30	6 55	7 35	9 50	11 55
69	2 11	9 31	6 55	5 40	4 40	3 50	2 55	12 31	10 40	9 31	8 50	7 31	Lv Madrone	4 42	7 10	8 27	9 55	11 55	1 17	1 25	4 40	6 42	7 10	9 22	12 02
71	2 16	9 36	7 00	5 26	4 45	3 55	3 00	12 36	10 45	9 36	8 55	7 36	Lv Morgan Hill	4 37	7 05	8 22									

COAST MISSION HIGHWAY—LOCAL SCHEDULES

FRESNO—LOS BANOS—SANTA CRUZ MONTEREY—SAN FRANCISCO

Mls.	267	257	TABLE 5		252	260
0	3 30	8 30	Lv.	Fresno, C. T. Co.	Ar	3 50 10 35
75	6 00	11 00	Ar.	Los Banos, C. T. Co.	Lv	1 20 8 05
9	6 15	11 15	Lv.	Los Banos	Ar	12 55 8 00
13	6 40	11 40	Lv.	San Luis Ranch.	Ar	12 25 7 35
29	7 10	12 10	Lv.	Bell Station	Ar	11 55 7 05
36	7 25	12 25	Ar.	FORKS OF ROAD	Lv	11 45 6 55
	267A	257A			252A	260A
36	7 25	12 25	Lv.	FORKS OF ROAD	Ar	11 45 6 55
44	7 45	12 55	Lv.	Hollister	Ar	11 20 6 35
52	8 00	1 20	Ar.	San Juan	Lv	11 05 6 15
52	8 00	1 25	Lv.	San Juan	Ar	11 00 6 10
67	8 45	2 03	Ar.	Salinas	Lv	10 25 5 30
52	8 00	1 25	Lv.	San Juan	Ar	11 05 6 15 9 10
55	8 07	1 38	Lv.	Chittenden Road	Ar	10 57 6 07 9 05
69	8 40	2 05	Lv.	Watsonville	Ar	10 25 5 35 8 30
78	9 20	2 45	Ar.	Santa Cruz	Lv	9 45 5 00 7 45
69	9 40		Lv.	Watsonville, A. T. Co.	Ar	9 05 5 35
98	10 45		Ar.	Monterey, A. T. Co.	Lv	8 00 4 30
	267	257			252	260
36	7 25	12 25	Lv.	FORKS OF ROAD	Ar	11 45 6 55
48	7 50	12 55	Ar.	Gilroy	Lv	11 15 6 25
48	8 50	1 00	Lv.	Gilroy	Ar	11 15 6 15
58	9 05	1 20	Lv.	Morgan Hill	Ar	10 45 5 45
60	9 10	1 25	Lv.	Madrone	Ar	10 40 5 40
78	9 40	2 00	Ar.	San Jose	Lv	10 00 5 00
46	9 55	2 00	Lv.	San Jose, P. S. Inc.	Ar	9 50 4 30
40	11 40	3 50	Ar.	Oakland, P. S. Inc.	Lv	8 00 4 40
78	9 45	2 00	Lv.	San Jose	Ar	10 00 4 45
96	10 20	3 30	Lv.	Palo Alto	Ar	9 15 3 55
130	11 35	3 50	Ar.	SAN FRANCISCO	Lv	8 00 2 45

BAKERSFIELD—PASO ROBLES—SAN FRANCISCO—LOS ANGELES

Mls.	TABLE 6				
0	*12 00	Lv.	BAKERSFIELD	Ar	*8 30
20	12 40	Lv.	Famosa	Lv	*7 50
29	*1 00	Lv.	Wasco	Lv	*7 30
50	*1 40	Ar.	Lost Hills	Lv	*6 50
50	*1 50	Ar.	Lost Hills	Ar	*6 40
60	*2 10	Lv.	Blackwells	Lv	*6 25
73	*2 40	Ar.	Antelope	Lv	*5 55
73	*2 50	Lv.	Antelope	Ar	*5 45
86	*3 05	Lv.	Cholame	Lv	*5 30
91	*3 20	Lv.	Shandon	Lv	*5 20
112	*3 50	Ar.	PASO ROBLES[1]	Lv	*4 45
112	4 35	Lv.	PASO ROBLES	Ar	2 20
167	6 10	Lv.	King City	Lv	12 50
214	7 32	Ar.	Salinas [7] [8]	Lv	11 25
214	7 55	Lv.	Salinas	Ar	11 03
272	10 05	Lv.	San Jose	Lv	9 00
322	12 01	Ar.	SAN FRANCISCO	Lv	7 00
112	5 20	Lv.	PASO ROBLES	Ar	4 35
117	5 28	Lv.	Templeton	Lv	4 26
122	5 38	Lv.	Atascadero	Lv	4 18
132	5 53	Lv.	Santa Margarita	Lv	4 03
142	6 23	Ar.	San Luis Obispo	Lv	3 35
142	6 45	Lv.	San Luis Obispo	Ar	3 15
154	7 10	Lv.	Pismo Beach	Lv	2 50
158	7 18	Lv.	Arroyo Grande	Lv	2 42
175	7 50	Lv.	Santa Maria	Lv	2 15
273	10 30	Ar.	Santa Barbara	Lv	11 40
273	10 55	Lv.	Santa Barbara	Ar	11 15
371	2 50	Ar.	LOS ANGELES	Lv	7 00

REFERENCE MARKS FOR PAGE 6

*Via Connecting Lines. †Via Auto Transit Co. ⊙Daily except Sunday. ⊙Sunday only. C Indicates via Conejo Pass. SS Indicates via Santa Susana Pass. SP Indicates via Santa Paula Pass. Letter A indicates that schedule number only is changed. Numbers in bracket [] refer to table numbers in which connections may be found. P.S. Inc. indicates via Peerless Stage Inc. All schedules Daily except as noted. Light figures indicate A.M. Dark figures indicate P.M.

SAN FRANCISCO—SANTA CRUZ—WATSONVILLE SALINAS—MONTEREY

READ DOWN		AUTO TRANSIT COMPANY						READ UP	
M	274	272	270	TABLE 7		271	273	275	
0	5 20	1 45	9 00	Lv	SAN FRANCISCO	Ar	1 20	6 30	9 50
18	6 08	2 33	9 48	Lv	Burlingame	Lv	12 32	5 42	9 02
24	6 21	2 46	10 01	Lv	Belmont	Lv	12 19	5 29	8 49
28	6 28	2 53	10 08	Lv	Redwood City	Lv	12 12	5 22	8 42
31	6 35	3 00	10 15	Lv	Menlo Park	Lv	12 05	5 15	8 35
32	6 38	3 03	10 18	Lv	Palo Alto	Lv	12 02	5 12	8 32
34	6 42	3 07	10 22	Lv	Mayfield	Lv	11 58	5 08	8 28
38	6 50	3 15	10 30	Lv	Mountain View	Lv	11 50	5 00	8 20
41	6 57	3 22	10 37	Lv	Sunnyvale	Lv	11 43	4 53	8 13
44	7 04	3 29	10 44	Lv	Cupertino	Lv	11 36	4 46	8 06
48	7 13	3 38	10 53	Lv	Saratoga	Lv	11 27	4 37	7 57
52	7 25	3 50	11 05	Ar	LOS GATOS	Lv	11 15	4 25	7 45
52	7 30	3 55	11 10	Lv	LOS GATOS	Ar	11 11	4 21	7 41
55	7 40	4 05	11 20	Lv	Alma	Lv	11 02	4 12	7 32
59	7 50	4 15	11 30	Lv	Holy City	Lv	10 55	4 05	7 25
62	7 58	4 23	11 38	Lv	Summit	Lv	10 47	3 57	7 17
67	8 10	4 35	11 50	Lv	Glenwood	Lv	10 32	3 42	7 02
74	8 27	4 52	12 07	Lv	Felton Road	Lv	10 15	3 25	6 45
79	8 42	5 07	12 22	Ar	SANTA CRUZ	Lv	10 00	3 10	6 30
79	7 45	8 55	5 20	12 40	Lv	SANTA CRUZ	Ar	9 50	3 00
83	7 56	9 06	5 31	12 51	Lv	Soquel	Lv	9 39	2 49
87	8 04	9 14	5 39	12 59	Lv	Aptos	Lv	9 31	2 41
86	8 20	9 30	5 55	1 15	Lv	Freedom	Lv	9 15	2 25
98	8 25	9 35	6 00	1 20	Ar	WATSONVILLE	Lv	9 10	2 20
	276								289
98	9 10	9 40	6 05	1 25	Lv	WATSONVILLE	Ar	9 05	2 15
99	9 15	9 45	6 10	1 30	Lv	Watsonville Jct.	Lv	9 00	2 10
108	9 32	10 02	6 27	1 47	Lv	Moss Landing	Lv	8 43	1 53
111	9 37	10 08	6 33	1 53	Lv	Castroville	Lv	8 38	1 48
117		10 19		2 04	Lv	Marina	Lv	8 26	1 36
123		10 35		2 20	Ar	Seaside Road	Lv	8 10	1 20
127		10 45		2 30	Ar	MONTEREY	Lv	8 00	1 10
		Via Salinas							From Salinas
		270A				273A			
0	9 38		6 33	1 55	Lv	Castroville	Lv	8 35	1 45
9	10 00		6 55	2 15	Ar	SALINAS	Lv	8 15	1 25
9			7 30		Lv	SALINAS	Ar		
25			8 15		Ar	MONTEREY	Lv		
									8 35
									8 15
									277
									9 05
									9 00
									8 45
									5 35
									5 13
									5 08
									4 56
									4 40
									4 30

MONTEREY—SALINAS

READ DOWN		AUTO TRANSIT COMPANY						READ UP			
M	273	†283	†281	†279	TABLE 8		†278	†280	†272	270	282
0	1 10	5 50	10 45	9 00	Lv	MONTEREY	Ar	10 40	12 30	8 15	2 30 5 40
16	1 48				Ar	Castroville	Lv				1 53 5 05
16	1 55				Lv	Castroville	Ar				1 45 5 05
25	2 15	6 35	11 30	9 45	Ar	SALINAS [1] [4]	Lv	9 55	11 45	7 30	1 25 4 45

WATSONVILLE—HOLLISTER

READ DOWN		AUTO TRANSIT COMPANY						READ UP		
M	260A	252A	286	284	TABLE 9		285	287	257A	267A
0	x5 35	x10 25	2 30	8 30	Lv	WATSONVILLE	Ar	10 45	4 45	x1 55 x3 40
5			2 42	8 42	Lv	Vega	Lv	10 33	4 33	
7			2 48	8 48	Lv	Aromas	Lv	10 27	4 27	
10			2 55	8 55	Lv	Chittenden	Lv	10 20	4 20	
14	6 07	10 57	3 05	9 05	Lv	Chittenden Rd. Jct.	Lv	10 10	4 10	1 28 8 07
17	6 15	11 05	3 10	9 10	Lv	San Juan	Lv	10 06	4 05	1 15 8 00
25	6 35	11 20	3 30	9 30	Ar	HOLLISTER	Lv	9 45	3 45	12 50 7 45

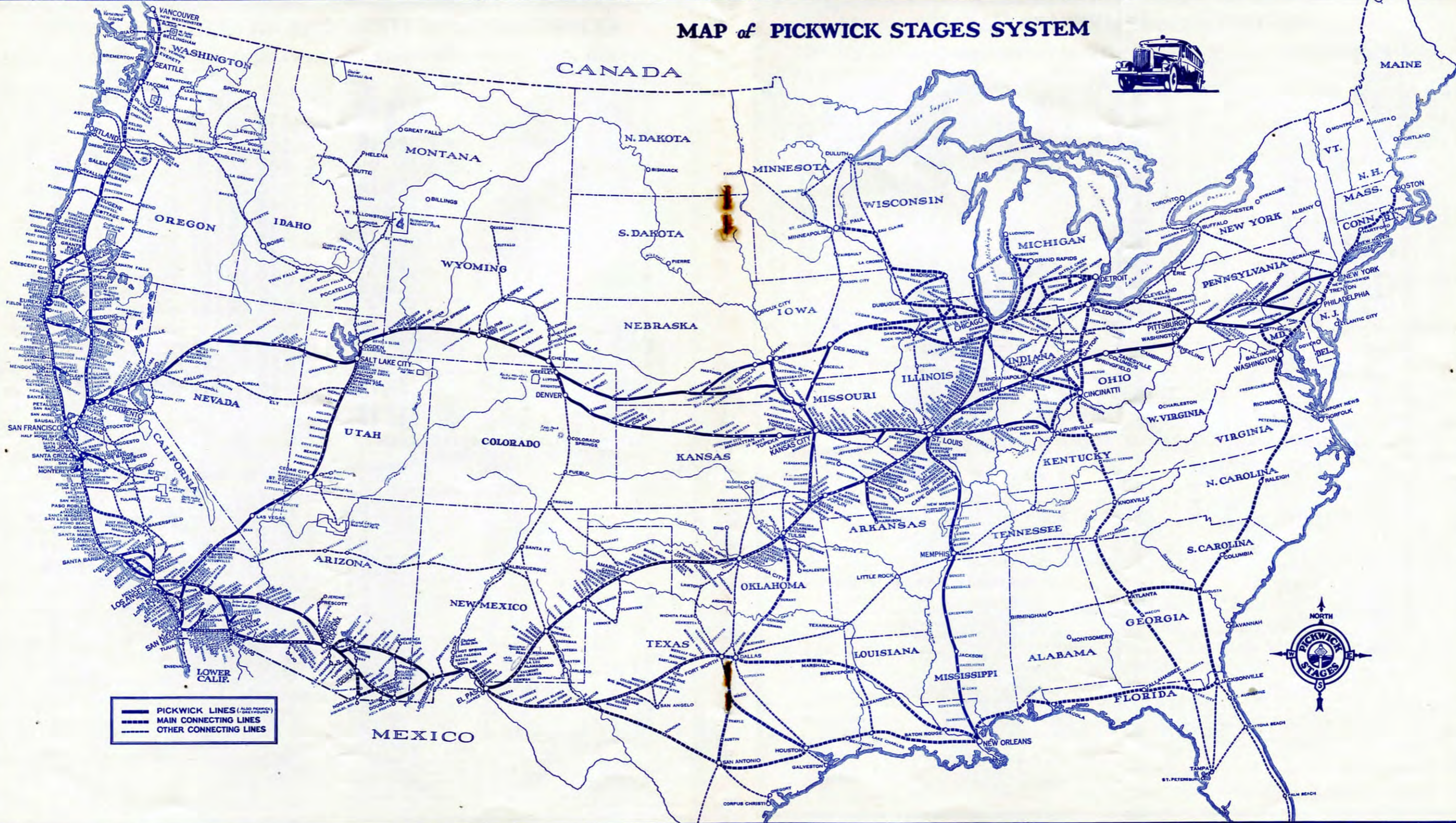
SANTA CRUZ—CAPITOLA

READ DOWN		AUTO TRANSIT COMPANY						READ UP		
274	Run No. 17			TABLE 10		Run No. 17				
8 55	5 30	4 00	7 45	⊙6 30	Lv	Santa Cruz	Ar	⊙7 40	8 55	5 15 6 45
9 10	6 05	4 35	8 20	⊙7 05	Ar	Capitola	Lv	⊙7 05	8 20	4 40 6 10

REFERENCE MARKS FOR PAGE 7

†via direct route. xVia Pickwick Stages System. ⊙Daily except Sunday. [1] [4] See Tables 1 and 4 for connections from Salinas. *Operated by Kern County Transportation Co. under lease. Numbers in bracket [] refer to connections shown in indicated table number. All service daily except as noted. Light face figures indicate A. M. Dark figures indicate P. M. A. T. Co. Indicates via Auto Transit Company.

MAP of PICKWICK STAGES SYSTEM



- PICKWICK LINES (ALSO PICKWICK)
- - - MAIN CONNECTING LINES
- OTHER CONNECTING LINES



SAN DIEGO and IMPERIAL VALLEY

LOS ANGELES—SAN DIEGO *Inland Route via Corona*

READ DOWN				TABLE 11			READ UP		
Mls.	64	62	60		65	61	63		
0	4 30	1 00	8 45	Lv. LOS ANGELES	Ar	11 25	3 40	7 00	
16	5 05	1 35	9 20	Lv. Norwalk	Lv	10 50	3 05	6 25	
22	5 20	1 50	9 35	Lv. Buena Park	Lv	10 35	2 50	6 10	
29	5 35	2 05	9 50	Ar. ANAHEIM	Lv	10 20	2 35	5 55	
0	3 00	11 35	7 30	Lv. Long Beach, M.T.Co.	Ar	12 40	4 55	7 55	
20	3 53	12 28	8 26	Ar. Anaheim, M.T.Co.	Lv	11 47	4 02	7 00	
29	5 35	2 05	9 50	Lv. ANAHEIM	Ar	10 20	2 35	5 55	
33	5 45	2 15	10 00	Lv. Placentia	Lv	10 10	2 25	5 45	
35	5 55	2 25	10 10	Lv. Atwood	Lv	10 00	2 15	5 35	
40	6 05	2 35	10 20	Lv. Peralta	Lv	9 50	2 05	5 25	
50	6 15	2 45	10 30	Lv. Prado	Lv	9 40	1 55	5 15	
54	6 25	2 55	10 40	Ar. Corona	Lv	9 30	1 45	5 05	
54	6 35	3 05	10 50	Lv. Corona	Ar	9 25	1 40	5 00	
64	6 55	3 25	11 10	Lv. Glen Ivy Jct.	Lv	9 05	1 20	4 40	
71	7 10	3 40	11 25	Lv. Alberhill	Lv	8 50	1 05	4 25	
77	7 20	3 50	11 35	Ar. Elsinore	Lv	8 40	12 55	4 15	
77	7 30	4 00	11 40	Lv. Elsinore	Ar	8 35	12 25	3 50	
84	7 47	4 12	11 52	Lv. Wildomar	Lv	8 23	12 13	3 38	
89	7 53	4 23	12 03	Lv. Murietta	Lv	8 12	12 02	3 27	
93	8 03	4 35	12 15	Lv. Murietta Hot Springs	Lv	8 00	11 50	3 15	
99	8 15	4 48	12 28	Ar. Temecula	Lv	7 30	11 35	3 00	
99		4 48	12 48	Lv. Temecula	Ar		11 35	3 00	
106		5 03	1 03	Lv. Rainbow	Lv		11 17	2 42	
113		5 15	1 15	Lv. Fallbrook	Lv		11 05	2 30	
121		5 30	1 30	Ar. BONSALL BRIDGE JCT.	Lv		10 45	2 15	
		86						82	
0		5 30		Lv. Bonsall Bridge Jct.	Ar		10 40		
6		5 40		Lv. San Luis Rey	Lv		10 30		
10		5 50		Ar. Oceanside [2]	Lv		10 20		
121		5 30	1 30	Lv. BONSALL BRIDGE JCT.	Ar		10 45	2 15	
128		5 40	1 40	Lv. Vista	Lv		10 35	2 05	
135		5 55	1 55	Lv. San Marcos	Lv		10 20	1 50	
141		6 05	2 05	Ar. Escondido	Lv		10 10	1 40	
141		6 15	2 15	Lv. Escondido	Ar		10 05	1 35	
176		7 20	3 20	Ar. SAN DIEGO	Lv		9 00	12 30	

LOS ANGELES—SAN DIEGO *Inland Route via Riverside*

READ DOWN				TABLE 12			READ UP		
Mls.	704	710			703		713		
0	12 30	8 15	Lv. LOS ANGELES	Ar	4 00		9 45		
14	1 05	8 50	Lv. El Monte	Lv	3 25		9 10		
33	1 45	9 30	Lv. Pomona	Lv	2 40		8 25		
39	2 00	9 45	Lv. Ontario	Lv	2 27		8 12		
57	2 35	10 20	Ar. RIVERSIDE [16]	Lv	1 55		7 40		
	76	74	72		71	73	75		
57	6 10	2 45	10 30	Lv. RIVERSIDE	Ar	9 50	1 05	5 10	
75	6 50	3 25	11 10	Lv. Ferris	Lv	9 10	1 25	4 30	
86	7 15	3 50	11 35	Ar. ELSINORE	Lv	8 45	1 00	4 05	
86	7 30	4 00	11 40	Lv. ELSINORE	Ar	8 35	12 25	3 50	
108	8 15	4 48	12 28	Ar. Temecula	Lv	7 30	11 35	3 00	
108		4 48	12 48	Lv. Temecula	Ar		11 35	3 00	
150		6 05	2 05	Ar. Escondido	Lv		10 10	1 40	
150		6 15	2 15	Lv. Escondido	Ar		10 05	1 35	
185		7 20	3 20	Ar. SAN DIEGO	Lv		9 00	12 30	

OCEANSIDE—ESCONDIDO—SAN DIEGO

READ DOWN				TABLE 13					READ UP		
M	62	60	88	82		81	85	61	63		
0			6 30	10 20	Lv. OCEANSIDE [2]	Ar	9 20	4 25			
10	5 30	1 30	10 40	10 40	Lv. Bonsall Bridge Jct.	Lv		10 45	2 15		
17	5 40	1 40	7 05	10 50	Lv. Vista	Lv	8 55	4 05	2 05		
24	84	5 55	7 15	11 05	Lv. San Marcos	Lv	8 40	3 50	1 50	83	
30	6 05	2 05	7 25	11 15	Ar. ESCONDIDO	Lv	8 30	3 40	10 10	1 40	
30	6 15	2 15		11 15	Lv. ESCONDIDO	Ar		3 35	10 05	1 35	6 05
65	9 05	7 20	3 20	12 20	Ar. SAN DIEGO [14]	Lv		2 30	9 00	12 30	5 00

Go East along Sunset Highway - thru colorful Southern Arizona - over Apache Trail at small extra cost.

SAN DIEGO—DESCANSO—EL CENTRO

READ DOWN				TABLE 14					READ UP		
Mls.	x94	92	90						91	93	95
0	7 15	1 00	8 00	Lv. SAN DIEGO	Ar	12 35	6 05	10 35			
11	7 45	1 30	8 30	Lv. La Mesa	Lv	12 05	5 35	10 05			
16	7 55	1 40	8 40	Lv. El Cajon	Lv	11 56	5 26	9 56			
18	8 00	1 45	8 45	Lv. Bostonia	Lv	11 52	5 22	9 52			
22	8 10	1 55	8 55	Lv. Johnston	Lv	11 45	5 15	9 45			
25	8 15	2 00	9 00	Lv. Flynn Springs	Lv	11 40	5 10	9 40			
31	8 30	2 15	9 15	Lv. Alpine	Lv	11 30	5 00	9 30			
34	8 40	2 25	9 25	Lv. Willows	Lv	11 25	4 55	9 25			
42	9 00	2 45	9 45	Ar. Bohemia	Lv	11 10	4 40	9 10			
42	9 05	2 50	9 50	Lv. Bohemia	Ar	11 05	4 35	9 05			
43				Lv. Descanso	Lv		4 30				
45	9 15	3 00	10 00	Lv. Guatay	Lv	10 50	4 20	8 50			
48	9 20	3 05	10 05	Lv. Pine Valley	Lv	10 45	4 15	8 45			
50	9 25	3 10	10 10	Lv. Laguna Jct.	Lv	10 41	4 11	8 41			
53	9 30	3 15	10 15	Lv. Buckman Springs	Lv	10 35	4 05	8 35			
58	9 55	3 40	10 40	Lv. Live Oak Spgs. Jct.	Lv	10 10	3 40	8 10			
70	10 00	3 45	10 45	Lv. White Star	Lv	10 05	3 35	8 05			
72	10 05	3 50	10 50	Lv. Boulevard	Lv	9 55	3 25	7 55			
79	10 20	4 05	11 05	Ar. Jacumba	Lv	9 40	3 10	7 40			
79	10 30	4 10	11 10	Lv. Jacumba	Ar	9 30	3 00	7 30			
87	10 43	4 23	11 23	Lv. Mountain Springs	Lv	9 10	2 40	7 10			
99	11 05	4 45	11 45	Lv. Coyote Wells	Lv	8 45	2 17	6 47			
106	11 17	4 57	11 57	Lv. Plaster City	Lv	8 35	2 05	6 35			
111	11 26	5 07	12 07	Lv. Dixieland	Lv	8 25	1 55	6 25			
116	11 35	5 15	12 15	Lv. Seeley	Lv	8 15	1 45	6 15			
124	11 50	5 30	12 30	Ar. EL CENTRO	Lv	8 00	1 30	6 00			

SAN DIEGO—WARNER'S HOT SPRINGS—JULIAN

READ DOWN				TABLE 15			READ UP		
Miles	36				37				
0	2 30	Lv. SAN DIEGO	Ar	10 30					
11	3 05	Lv. La Mesa	Lv	10 05					
16	3 15	Lv. El Cajon	Lv	9 55					
19	3 22	Lv. Santee	Lv	9 47					
22	3 30	Lv. Lakeside	Lv	9 40					
24		Lv. Dexter	Lv						
27	3 40	Lv. Foster's School	Lv	9 30					
28	3 45	Lv. Musseys	Lv	9 28					
31	3 53	Lv. Ferrubrook	Lv	9 20					
32	3 55	Lv. Shady Dell	Lv	9 18					
39	4 10	Lv. Ramona	Lv	9 05					
48	4 30	Lv. Ballena	Lv	8 45					
51	4 35	Lv. Witch Creek	Lv	8 40					
54	4 40	Ar. SANTA YSABEL	Lv	8 35					
	36A			37A					
0	4 45	Lv. Santa Ysabel	Ar	8 30					
16	5 45	Ar. Warner's Hot Springs	Lv	7 30					
54	4 45	Lv. SANTA YSABEL	Ar	8 35					
59		Lv. Pine Hills	Lv						
57	5 00	Lv. Wynola	Lv	8 20					
61	6 05	Ar. JULIAN	Lv	8 15					

Visit San Diego's Timbered Mountains

The vast, uncrowded Uplands of San Diego offer splendid vacation opportunities, with hunting, fishing and all kindred sports. Pickwick Stages serve the many resorts of this area over two excellent highways—one (the Imperial Valley Highway) passing through El Cajon, Alpine, Willows and many inviting spots nearby.

The northern route winds up thru La Mesa to Ramona, Santa Ysabel and Julian with branch lines to Pine Hills and the health-and-pleasure resort at Warner's Hot Springs. Lake Cuyamaca, encircled with heavily timbered hills, is but a few miles from Julian.

Many travelers from Los Angeles prefer this route (via Coast Highway, San Diego and mountain resorts) to the Imperial Valley.

REFERENCE MARKS

- xService to Calexico on call only.
- ⊙On call only.
- [2] See table 2 for connections from Oceanside for Los Angeles and San Diego via Coast Route.
- [14] See Table 14 for connections from San Diego for El Centro and East.
- [16] See Table No. 16 for connections from Riverside to Imperial Valley and East.
- M.T.Co. indicates Motor Transit Company.
- Numbers in bracket [] refer to connections shown in indicated table number.
- All service daily except as noted.
- Light figures indicate A. M.
- Dark figures indicate P. M.

IMPERIAL VALLEY and ARIZONA via SHORT LINE

LOS ANGELES—EL CENTRO—YUMA—PHOENIX—EAST

EASTBOUND—READ DOWN

WESTBOUND—READ UP

Mls.	710	706	704	702	TABLE 16				703	701	705	713			
0	8.15	5.30	12.30	12.01	Lv	LOS ANGELES	Ar	4.00	12.15	10.00	9.45				
14	8.50	6.05	1.05	12.30	Lv	El Monte	Lv	3.25	11.40	9.25	9.10				
33	9.30	6.45	1.45	1.10	Lv	Pomona	Lv	2.40	11.00	8.45	8.25				
39	9.45	7.00	2.00	1.25	Lv	Ontario	Lv	2.27	10.47	8.32	8.12				
57	10.20	7.33	2.35	1.55	Ar	Riverside [16]	Ar	1.55	10.15	8.00	7.40				
57	10.30	7.40	2.45	2.00	Lv	Riverside	Lv	1.45	10.10	7.50	7.35				
71	11.05	8.15	3.25		Lv	Redlands	Lv	1.15		7.20	7.05				
86	11.40	8.45	3.55	3.00	Lv	Beaumont	Lv	12.45	9.15	6.50	6.35				
93	11.55	8.55	4.05	3.10	Ar	Banning	Ar	12.35	9.05	6.40	6.25				
93	12.01	9.10	4.15	3.25	Lv	Banning	Lv	12.12	8.52	6.22	6.05				
97	12.10	9.20	4.25	3.35	Lv	Cabazon	Lv	12.02	8.42	6.12	5.55				
105	12.23	9.32	4.37	3.47	Lv	Palm Springs Jet.	Lv	11.47	8.27	5.57	5.40				
115	12.45				Ar	PALM SPRINGS	Ar				5.15				
115	1.10				Lv	Palm Springs	Lv				5.10				
140	2.00				Ar	INDIO	Ar				4.20				
106		9.35	4.40	3.50	Lv	Whitewater	Lv	11.45	8.25	5.55					
124		10.05	5.10	4.20	Lv	Edom	Lv	11.10	7.50	5.25					
136		10.25	5.30	4.40	Ar	Indio	Ar	10.50	7.30	5.05					
136	2.05	10.30	5.35	4.45	Lv	Indio	Lv	10.45	7.25	4.55	4.15				
140	2.15	10.40	5.45	4.55	Lv	Coachella	Lv	10.35	7.15	4.40	4.05				
156	2.45	11.10	6.15	5.25	Lv	Oasis Ranch	Lv	10.05	6.45	4.20	3.35				
199	4.00	12.20	7.25	6.35	Lv	Westmorland	Lv	8.50	5.30	3.10	2.20				
206	4.15	12.35	7.40	6.50	Ar	Brawley	Ar	8.35	5.15	2.55	2.05				
206	4.20	12.35	7.45	6.55	Lv	Brawley	Lv	8.30	5.15	2.59	2.00				
217	4.43	12.55	8.05	7.15	Lv	Imperial	Lv	8.12	4.57	2.30	1.42				
221	5.00	1.05	8.15	7.25	Ar	EL CENTRO [14]	Ar	8.00	4.45	2.20	1.30	7.55	7.25	7.59	
221	762														
221	762	722													
221	5.30	1.00	9.30	8.30	Lv	EL CENTRO	Ar	6.50	3.55	1.35		8.40	10.25	12.01	
229	5.45	1.12	9.40	8.40	Lv	Meloland	Lv	6.40	3.45	1.25		8.25	10.10	11.45	
231	5.55	1.25	9.55	8.50	Lv	Holtville, Cal.	Lv	6.30	3.35	1.15		8.15	10.00	11.35	
280		3.00		10.05	Ar	Yuma, Ariz., P.T.	Lv	5.10	2.20	11.55				10.00	
280		4.27	11.45	11.05	Ar	Yuma, M.T.	Lv	6.10	3.20	12.55					
280		4.40	12.01	11.20	Lv	Yuma	Ar	5.55	3.05	12.40					
320		6.00	1.20	12.40	Ar	Taena	Ar	4.40	1.45	11.25					
320		6.10	1.40	1.00	Lv	Taena	Ar	4.33	1.20	11.08					
398		8.05	3.35	3.00	Ar	Gila Bend	Ar	2.35	11.15	9.10					
398		8.25	4.05	3.10	Lv	Gila Bend	Ar	2.25	11.05	9.00					
476		10.45	6.15	5.30	Ar	PHOENIX	Lv	12.05	8.45	6.30					
476		11.45	7.45	6.45	Lv	PHOENIX	Ar	11.20	8.00	5.15					
1002		6.05	10.40	1.20	Ar	EL PASO	Ar	8.00	2.00	11.00					

INDIO—BLYTHE—PHOENIX

Mi.	TABLE 17						
0			8.15	Lv	LOS ANGELES	Ar	9.45
140			2.00	Ar	Indio	Lv	4.20
0	Sundays, Tuesdays, Thursdays, Only		7.05	Lv	Indio	Ar	4.15
110			5.50	Ar	Blythe	Lv	12.30
0	Thursdays Only		8.00	Lv	Blythe	Ar	5.35
192			4.45	Ar	PHOENIX	Lv	9.00

READ DOWN—Southbound IMPERIAL VALLEY LOCAL SERVICE

Mi.	TABLE 18													
0	Calipatria	Lv												
15	Brawley	Ar												
0	Brawley	Lv	6.55	8.40		10.30								
11	Imperial	Lv	7.15	9.03		10.53								
15	El Centro [14]	Ar	7.25	9.15		11.05								
0	El Centro	Lv	7.00	8.00	9.20	10.30	11.10	12.30	1.30	2.10	3.10	4.00	5.00	6.00
5	Heber	Lv	7.12	8.12	9.30	10.40	11.22	12.42	1.42	2.22	3.22	4.12	5.12	6.12
12	Calixto	Ar	7.25	8.25	9.45	10.55	11.35	12.55	1.55	2.35	3.35	4.25	5.25	6.25

READ DOWN—Northbound

Mi.	TABLE 18													
0	Calixto	Lv	7.30	8.30	10.00	11.00	12.01	1.00	2.00	2.40	3.40	4.30	5.30	6.30
7	Heber	Lv	7.42	8.42	10.12	11.12	12.12	1.12	2.12	2.52	3.52	4.42	5.42	6.42
12	El Centro [14]	Ar	7.55	8.55	10.25	11.25	12.25	1.25	2.25	3.05	4.05	4.55	5.55	6.55
0	El Centro	Lv	2.20	8.00	9.00	10.30	12.01	1.30	2.10	3.10	4.45	5.30		9.40
4	Imperial	Lv	2.30	8.12	9.12	10.42	12.12	1.42	2.22	3.22	4.57	5.42		9.50
15	Brawley	Ar	2.50	8.30	9.35	11.05	12.35	2.00	2.40	3.45	5.20	6.00		10.20
0	Brawley	Lv	7.20			11.10							6.05	
13	Calipatria	Ar	7.50			11.40							6.35	

California's Miracle Garden

The Imperial Valley has been transformed in a few years from a desert waste to the richest garden spot in America. Traveling here from Los Angeles, along the Short Line, Pickwick cars pass through Riverside, over San Geronio Pass and through the date orchards of Indio and Coachella to the shores of the Salton Sea. This great body of water is 250 feet below sea level. Just beyond are Brawley, Imperial, El Centro, and Calexico (an interesting border city). Pickwick lines serve every city and town in the Imperial Valley on frequent and conveniently-timed local schedules.

Palm Springs-Oasis De Luxe

Near the Short Line to Imperial Valley, and served directly by Pickwick Stages, is the pretty oasis town of Palm Springs, an ideal winter resort, nestled at the base of mountains that tower two miles above it. Strange groves of wild palms, mysterious canyons to explore, Indian relics—all fascinate tourists.

A Great Circle Tour

Here's a circle trip that reveals Southern California in every phase of its beauty. Start from Los Angeles, going down the semi-tropic Pacific shore to San Diego, visiting Tia Juana. Then over the pretty San Diego mountains to El Centro in Imperial Valley, and back to Los Angeles by way of the Salton Sea, date palms of Coachella, San Geronio Pass, and orange groves of Riverside. Pickwick serves every mile.

REFERENCE MARKS

■ Service discontinued from July 10 to September 10

Numbers in bracket [] refer to connections shown in individual Table number.

All service daily except as noted.

Light figures indicate A. M.

Dark figures indicate P. M.

SAN FRANCISCO-PORTLAND---MT. SHASTA ROUTE

PORTLAND—SEATTLE—VANCOUVER

Mls.	TABLE 20				
0	Portland Ore. Lv	*2.40	*2.40	*11.20	*7.00
100	Chehalis Wa. Ar	*6.20	*6.40		*10.40
100	Chehalis Lv	*6.40	*6.55	3.10	*10.55
104	Centralia Lv		*7.05		*11.05
135	Olympia Lv		*8.15		*12.15
167	Tacoma Lv	*9.05	*9.30	*5.30	*3.05
201	Seattle Ar	*10.20	*10.55	*6.45	*2.55
0	Seattle Lv			*9.15	*3.15
31	Everett Ar			*4.20	*8.15
31	Everett Lv			*10.25	*4.25
98	Bellingham Ar			*12.45	*6.45
98	Bellingham Lv			*1.05	*6.45
157	V'noo v'r, B.C. Ar			*3.35	*9.15

VANCOUVER—SEATTLE—PORTLAND

Mls.	TABLE 21				
0	V'noo v'r, B.C. Lv	*4.15	*7.30		*8.30
59	Bell'gh'm, Wa. Ar	*6.45	*9.55		*11.00
59	Bellingham Lv	*7.00	*10.00		*11.00
126	Everett Ar	*9.25	*12.25		*1.25
126	Everett Lv	*9.30	*12.30		*1.30
157	Seattle Ar	*10.35	*1.35		*2.30
0	Seattle Lv	*11.00	*7.00	*9.00	*3.00
34	Tacoma Lv	*12.20	*8.30	*10.20	*4.15
66	Olympia Lv		*9.45		*5.30
97	Centralia Ar		*10.50	*12.30	*6.30
97	Centralia Lv	*2.30	*11.05	*12.50	*6.50
101	Chehalis Wa. Lv		*11.15		*7.05
201	Portland, Ore Ar	*6.30	*3.15	*4.20	*10.20

REDDING—MT. LASSEN NATIONAL PARK

Mls.	TABLE 22				
0	Redding Lv				12.01
52	Viola (Lassen Nat'l Park) Lv				9.30

ASHLAND—KLAMATH FALLS

Mls.	TABLE 23				
0	Ashland Lv	3.50	8.50		12.35
64	Klamath Falls Lv	6.35	11.35		5.00

America's Only Volcano

The Pickwick route between San Francisco and Portland, over the Pacific Highway, passes close to mighty Shasta, one of the highest peaks in America. Another mountain easily visible from the stages is Lassen Peak, the only live volcano in North America, set in a great National Park.

Passing through Woodland, Red Bluff, Redding and Yreka, this route crosses the timbered Siskiyou Mountains, into Oregon, where it skirts the snowy Cascade Mountains to Portland.

REFERENCE MARKS

- * Via connecting lines
- † Via Oregon Stages
- ⊙ Sunday only.
- ⊙ Saturday only.
- All service daily except as noted.
- Light figures indicate A.M.
- Dark figures indicate P. M.

At Portland there are dependable connecting lines direct to Tacoma, Seattle, Vancouver and all cities of the north-west.

SAN FRANCISCO—SACRAMENTO—REDDING—PORTLAND

MIL.	305	303	307	301		TABLE 19		302	308		304	306	
0	11.45	4.30	11.30	8.00		Lv	SAN FRANCISCO	Ar	12.30	6.10		10.15	4.00
4	12.30	5.15	12.15	8.45		Lv	Oakland	Lv	11.45	5.25		9.30	3.05
9	12.40	5.25	12.25	8.55		Lv	Berkeley (University Ave.)	Lv	11.35	5.15		9.20	2.55
31	1.40	6.25	1.25	9.55		Lv	Vallejo	Lv	10.35	4.15		8.20	2.05
63	2.45	7.35	2.35	11.05		Lv	Vacaville	Lv	9.35	3.05		7.20	1.05
74	3.05	7.55	2.55	11.25		Lv	Dixon	Lv	9.15	2.45		7.00	12.50
84	3.20	8.10	3.10	11.50		Ar	Davis Jet	Lv	9.00	2.30		6.50	12.35
	305A	303A	307A	301A	351				302A	308A	354		305A
0	2.50	7.50	2.30	11.15	8.00	Lv	SACRAMENTO	Ar	9.25	3.05	7.20		1.10
14	3.15	8.20	3.00	11.45	8.30	Lv	Davis	Lv	8.55	2.35	6.50		12.40
16	3.20	8.30	3.10	11.55	8.40	Ar	Davis Jet	Lv	8.45	2.25	6.40		12.30
84	3.27	8.40	3.20	12.10	8.40	Lv	Davis Jet	Ar	8.40	2.15	6.25	6.30	12.25
94	3.45	9.00	3.40	12.30	9.00	Lv	Woodland	Lv	8.25	1.55	6.05	6.10	12.05
99	3.54	9.09	3.50	12.39	9.09	Lv	Yolo	Lv	8.16	1.45	6.50	5.55	11.56
105	4.05	9.20	4.05	12.50	9.20	Lv	Zamora	Lv	8.05	1.32	6.40	5.45	11.47
113	4.20	9.35	4.20	1.05	9.35	Lv	Dunnigan	Lv	7.55	1.20	6.20	5.25	11.35
123	4.37	9.52	4.40	1.22	9.52	Lv	Arbuckle	Lv	7.38	1.05	6.05	5.10	11.18
134	4.55	10.10	5.00	1.40	10.10	Lv	Williams	Lv	7.20	1.25	5.45	4.50	11.00
143	5.19	10.25	5.15	1.55	10.25	Ar	Maxwell	Lv	7.05	1.20	5.30	4.35	10.45
143	5.25	10.30	5.05	2.05	10.30	Lv	Maxwell	Ar	6.53	1.15	5.20	4.25	10.28
152	5.40	10.50	5.05	2.20	10.50	Lv	Norman	Lv	6.35	1.10	5.05	4.08	10.10
160	5.55	11.05	5.20	2.35	11.05	Lv	Willows	Lv	6.20	1.10	5.00	3.55	9.55
167	6.07	11.17	5.32	2.47	11.17	Lv	Artois	Lv	6.05	1.05	4.90	3.40	9.40
176	6.25	11.35	5.35	3.05	11.35	Lv	Orland	Lv	5.50	1.05	4.80	3.25	9.25
189	6.45	11.55	5.70	3.25	11.55	Lv	Corning	Lv	5.25	1.05	4.60	3.05	9.00
193	6.51	12.01	7.23	3.31	12.01	Lv	Richfield	Lv	5.17	1.05	4.48	2.85	8.52
200	7.02	12.12	7.37	3.40	12.12	Lv	Proberta	Lv	5.06	1.00	4.30	2.70	8.41
207	7.15	12.5	7.50	3.55	12.25	Ar	Red Bluff	Lv	4.55	0.95	4.20	2.60	8.30
207	7.15	12.25	7.50	4.00	12.30	Ar	Red Bluff	Ar	4.55	0.95	4.20	2.60	8.30
223	7.40	12.50	8.20	4.25	12.55	Lv	Cottonwood	Lv	4.40	0.90	4.10	2.50	8.20
228	7.50	1.00	8.30	4.35	1.00	Lv	Anderson	Lv	4.30	0.90	4.00	2.40	8.05
239	8.15	1.25	8.55	5.00	1.30	Lv	REDDING	Lv	4.20	0.90	3.50	2.30	7.55
239	8.45	1.45	9.30	5.20	1.45	Ar	REDDING	Ar	4.00	0.85	3.30	2.10	7.35
266	9.40	2.40	10.30	6.15	2.40	Ar	Pollock	Ar	3.40	0.80	3.00	2.00	7.15
269	9.50	2.50	10.40	6.25	2.50	Ar	Doney Creek	Ar	2.40	0.70	2.70	1.90	6.15
269	10.00	2.50	10.50	6.35	2.50	Lv	Doney Creek	Lv	-2.32	6.55	12.01	6.10	11.55
278	10.20	3.10	11.10	6.55	3.10	Lv	La Moine	Lv	2.32	6.55	11.55	6.05	11.55
293	11.00	3.50	11.50	7.35	3.50	Lv	Castalia	Lv	2.15	6.35	11.25	5.45	11.25
299	11.15	4.10	12.10	7.55	4.10	Lv	Dunsmuir	Lv	1.35	5.55	10.45	5.05	10.45
299	11.25	4.20	12.40	8.05	4.20	Lv	Dunsmuir	Ar	1.20	5.40	10.30	4.50	10.30
309	11.50	4.45	1.05	8.30	4.45	Lv	Mt. Shasta City	Ar	1.10	5.20	10.20	4.30	10.20
318	12.15	5.05	1.30	8.55	5.05	Lv	Wood	Lv	12.50	5.00	10.00	4.05	10.00
348	1.15	6.05	2.00	9.35	6.05	Lv	Yreka	Lv	12.25	4.35	9.35	3.40	9.35
348	1.40	6.35	2.40	10.05	6.35	Lv	Yreka	Ar	11.35	3.35	8.35	2.40	8.35
365	2.20	7.15	3.20	10.45	7.15	Lv	Hornbrook Cal	Lv	11.25	3.25	8.15	2.30	8.15
389	3.25	8.20	4.25	11.50	8.20	Lv	Klamath Jet, Ore.	Lv	10.45	2.45	7.35	1.50	7.35
395	3.40	8.35	4.40	12.05	8.35	Lv	Ashland	Lv	9.45	1.45	6.30	1.50	6.30
395	3.45	8.35	4.40	12.10	8.35	Ar	Ashland	Ar	9.30	1.30	6.15	1.35	6.15
408	4.15	9.05	5.10	12.40	9.05	Lv	MEDFORD	Lv	9.30	1.30	6.15	1.35	6.15
408	4.35	9.30	5.30	1.00	9.30	Ar	MEDFORD	Ar	9.00	1.00	5.45	1.20	5.45
413	4.45	9.40	5.40	1.10	9.40	Lv	Central Point	Lv	8.40	1.25	5.10	1.10	5.10
431	5.20	10.15	7.19	1.45	10.15	Lv	Rogue River	Lv	8.30	1.21	5.00	1.15	5.00
440	5.40	10.35	7.40	2.05	10.35	Ar	Grants Pass	Lv	7.55	1.11	4.25	1.05	4.25
440	5.40	10.35	7.45	2.05	10.35	Ar	Grants Pass	Ar	7.35	1.17	4.05	1.00	4.05
463	6.40	11.35	8.43	3.05	11.35	Lv	Laurel Camp	Lv	7.35	1.12	4.05	1.00	4.05
463	7.10	12.05	8.43	3.10	12.05	Lv	Laurel Camp	Ar	6.35	1.04	3.05	0.90	3.05
464	7.15	12.10	8.45	3.15	12.10	Lv	Wolf Creek	Lv	6.10	1.04	3.00	0.90	3.00
489	8.15	1.10	9.43	4.15	1.10	Lv	Canyonville	Lv	6.05	1.02	2.55	0.90	2.55
499	8.35	1.30	10.03	4.35	1.30	Lv	Myrtle Creek	Lv	5.05	0.92	1.55	0.80	1.55
519	9.15	2.10	10.45	5.15	2.10	Ar	ROSEBURG	Lv	4.45	0.82	1.35	0.70	1.35
519	9.25	2.15	10.50	5.45	2.15	Lv	ROSEBURG	Lv	4.05	0.80	1.25	0.65	1.25
533	9.50	2.40	11.18	6.10	2.40	Lv	Sutherlin	Lv	3.55	0.80	1.20	0.65	1.20
535	9.55	2.45	11.25	6.15	2.45	Lv	Oakland	Lv	3.30	0.73	1.15	0.60	1.15
550	10.25	3.15	12.15	6.45	3.15	Lv	Yoncalla	Lv	3.25	0.72	1.15	0.60	1.15
555	10.25	3.25	12.27	6.55	3.25	Ar	Drain	Lv	2.65	0.62	1.15	0.55	1.15
555	10.35	3.25	12.27	6.55	3.25	Lv	Drain	Lv	2.45	0.63	1.15	0.55	1.15
564	10.50	3.40	12.45	7.10	3.4								

REDWOOD HIGHWAY and NORTH to PORTLAND

EUREKA—CRESCENT CITY— PORTLAND

SAN FRANCISCO—UKIAH—WILLITS—EUREKA

READ DOWN		TABLE 25		READ UP	
Mls.	401	403	402	404	
0	8 30	9 30	Lv	EUREKA	Ar
8	8 50	9 50	Lv	Arcata	Lv
10	8 55	9 55	Lv	Alliance	Lv
12	9 00	10 00	Lv	Mad River	Lv
15	9 05	10 05	Lv	McKinleyville	Lv
17	9 10	10 10	Lv	Berg	Lv
20	9 15	10 15	Lv	Cranell Junction	Lv
22	9 20	10 20	Lv	Little River	Lv
24	9 25	10 25	Lv	Moonstone	Lv
	9 35	10 35	Lv	Trinidad	Lv
	9 45	10 45	Lv	Patriek Point	Lv
	10 05	11 05	Lv	Stone Lagoon	Lv
46	10 25	11 25	Ar	Oriek	Lv
46	10 30	11 30	Lv	Oriek	Ar
	10 40	11 40	Lv	Davidsons	Lv
	10 45	11 45	Lv	Boyes	Lv
	11 00	12 01	Lv	Stockells	Lv
	11 35	12 35	Lv	Klamath	Lv
70	11 45	12 45	Ar	Requa	Lv
70	11 50	12 50	Lv	Requa	Ar
	12 15	1 15	Lv	Giant Redwood Park	Lv
92	1 00	2 00	Ar	CRESCENT CITY	Lv
0	1 30	7 00	Lv	C. A. L. Crescent City	Ar
25	2 50	8 23	Lv	C. A. L. Patrick Creek, Calif.	Lv
57	4 15	9 55	Lv	C. A. L. Oregon Caves Jet., Ore.	Lv
60	4 25	10 00	Lv	C. A. L. Kerby	Lv
87	5 30	11 15	Ar	C. A. L. Grants Pass	Lv
0	6 48	11 21	Lv	O. S. S. Grants Pass	Ar
78	9 50	2 38	Ar	O. S. S. Roseburg	Lv
78	10 00	2 45	Lv	O. S. S. Roseburg	Ar
132	11 56	4 46	Lv	O. S. S. Cottage Grove	Lv
153	12 45	5 35	Ar	O. S. S. Eugene	Lv
153	1 15	6 00	Lv	O. S. S. Eugene	Ar
194	2 40	7 30	Lv	O. S. S. Corvallis	Lv
205	3 05	7 55	Lv	O. S. S. Albany	Lv
231	4 00	8 50	Ar	O. S. S. Salem	Lv
231	4 10	9 00	Lv	O. S. S. Salem	Ar
269	5 30	10 25	Lv	O. S. S. Oregon City	Lv
283	6 05	11 00	Ar	O. S. S. PORTLAND	Lv

READ DOWN		TABLE 24		READ UP	
Mls.	401	403	402	404	
0	7 00	7 40	Lv	SAN FRANCISCO	Ar
2	7 50	8 20	Lv	Sausalito	Lv
8	8 16	8 50	Lv	San Anselmo	Lv
8	8 20	9 00	Lv	San Rafael	Lv
8	8 28	9 22	Lv	Novato	Lv
8	8 30	9 04	Lv	Petaluma	Lv
8	8 30	9 44	Lv	Cotati	Lv
8	8 30	10 00	Ar	Santa Rosa	Lv
8	8 30	10 15	Ar	Santa Rosa	Ar
8	8 30	10 20	Lv	Fulton Corners	Lv
8	8 30	10 33	Lv	Mark West Corners	Lv
8	8 30	10 41	Lv	Westors	Lv
8	8 30	10 45	Lv	Sotoyome	Lv
8	8 30	10 52	Lv	Healdsburg	Lv
8	8 30	10 57	Lv	Lyton	Lv
8	8 30	11 00	Lv	Geyserville	Lv
8	8 30	11 20	Lv	Asti	Lv
8	8 30	11 25	Ar	Cloverdale	Lv
8	8 30	11 30	Ar	Cloverdale	Ar
8	8 30	11 34	Lv	McCrays	Lv
8	8 30	12 30	Lv	Hopland	Lv
8	8 30	12 37	Lv	Largo	Lv
8	8 30	12 47	Ar	El Robles	Lv
121	12 10	1 00	Ar	UKIAH	Lv
0		476			475
0	1 30	Lv	Ukiah	Ar	2 55
25	2 45	Lv	Upper Lake	Lv	1 35
35	3 20	Ar	Lucerne (Clear Lake)	Lv	1 00
121	12 30	Lv	UKIAH	Ar	2 40
127	12 40	Lv	Calpella	Lv	1 50
144	1 10	2 15	Ar	Willits	Lv
144	1 10	2 20	Lv	Willits	Ar
	1 18	2 28	Lv	Outlet	Lv
	1 30	2 46	Lv	Arnold	Lv
	1 42	2 52	Lv	Longvale	Lv
157	2 00	3 10	Ar	Laytonville	Lv
168	2 00	3 15	Ar	Laytonville	Ar
168	2 27	3 42	Lv	Twin Rock	Lv
185	2 35	3 50	Ar	Cummings P. O.	Lv
185	2 40	3 50	Ar	Cummings P. O.	Ar
192	2 57	4 07	Ar	COOLIDGE PARK	Lv
0		403A			402A
0	4 15	Lv	Coolidge Park	Ar	11 46
18	6 30	Ar	Rookport	Lv	9 30
192	2 57	4 12	Lv	COOLIDGE PARK	Ar
197	3 01	4 16	Lv	Gills Ranch	Lv
197	3 10	4 25	Ar	Lanes Grove	Lv
197	3 10	4 45	Ar	Lanes Grove	Ar
	3 30	5 05	Lv	Red Mountain Creek	Lv
	3 33	5 02	Lv	Rogers Resort	Lv
	3 35	5 10	Lv	McCoy Creek (Huse Park)	Lv
207	3 45	5 20	Lv	Andersonia (Piercy)	Lv
210	3 55	5 30	Lv	Hartsook Grove	Lv
211	3 57	5 32	Lv	Richardson Grove	Lv
216	4 09	5 44	Lv	Benbow	Lv
219	4 16	5 51	Ar	Garberville	Lv
219	4 21	5 56	Lv	Garberville	Ar
222	4 35	6 10	Lv	Redway	Lv
	4 43	6 18	Lv	Phillipsville	Lv
	4 51	6 27	Lv	Maple Hills	Lv
234	4 59	6 34	Lv	Miranda	Lv
240	5 19	6 54	Lv	Myers	Lv
	5 25	7 00	Lv	Burlington	Lv
	5 29	7 04	Ar	Weott	Lv
	5 34	7 09	Lv	Weott	Ar
249	5 40	7 15	Lv	Dyersville	Lv
	5 52	7 17	Lv	Englewood	Lv
	5 56	7 21	Lv	Holmes Flat	Lv
257	6 02	7 27	Lv	Pepperwood	Lv
262	6 12	7 37	Lv	Browns Camp	Lv
265	6 19	7 44	Lv	Scotia	Lv
267	6 24	7 49	Lv	Rio Dell	Lv
	6 27	7 52	Lv	Metropolitan Corners	Lv
271	6 30	7 55	Lv	Alton	Lv
275	6 38	8 03	Ar	Fortuna	Lv
275	6 40	8 05	Lv	Fortuna	Ar
278	6 50	8 15	Lv	FERNBRIDGE	Lv
280	6 55	8 20	Lv	Loleta	Lv
284	7 03	8 28	Lv	Beatrice	Lv
288	7 10	8 35	Lv	Fields Landing	Lv
295	7 25	8 50	Ar	EUREKA	Lv

Giants Four Thousand Years Old !

The Redwood Highway stretches north from San Francisco, close to the shore, through Eureka and Crescent City—thence to Grants Pass and Portland. Those who travel this road for the first time are utterly amazed that such a realm exists in California—or in the world!

There are more than a hundred miles of giant redwoods flanking the road—some of them 470 feet high and three or four thousand years old. Much of the best fishing and big game hunting on the continent is to be found here, in vast trackless forests. Not so far from San Francisco is Clear Lake, largest body of fresh water in California, reached by a direct Pickwick branch line from Ukiah.

No tour of the West should omit the Redwood Highway. Near the Northern extreme of the Redwood Empire, just across the Oregon border, are the Oregon Caves—vast subterranean galleries where nature has spent millions of years carving intricate tapestries of solid stone.

*Plan a trip to
marvelous
Crater Lake
via Pickwick*

REFERENCE MARKS

Ⓛ Daily except Sunday
CAL indicates via Coast Auto Lines.
OSS indicates via Oregon Stage Sys.
All service daily except as noted.
Light figures indicate A.M.
Dark figures indicate P.M.

REDWOOD HIGHWAY—LOCAL SCHEDULES

READ DOWN SCOTIA—FERNDALE—EUREKA—CRANELL—TRINIDAD

Mls.	423a	425	423	421	419	417	401	403	TABLE 26										402	404	416	418	420	422	424	422a
0	10 45	6 15	2 15	9 30			6 19	7 44	Lv. SCOTIA	Ar	8 06	6 46	8 57					2 00	10 45			6 00				
2	10 48	6 18	2 18	9 33			6 24	7 49	Lv. Rio Dell	Lv	8 01	6 41	8 54					1 57	10 42			5 57				
4	10 53						6 27	7 52	Lv. Metropolitan Cnrs	Lv	7 58	6 38	8 47									5 52				
6	10 58	6 25	2 25	9 40			6 30	7 55	Lv. Metropolitan	Lv	7 55	6 35	8 37					1 50	10 35			5 47				
8	11 03	6 35	2 35	9 50			6 38	8 03	Lv. Alton	Lv	7 47	6 27	8 27					1 40	10 25			5 42				
10	11 08	6 45	2 45	10 00			6 40	8 05	Lv. Fortuna	Lv	7 45	6 25	8 27					1 30	10 15			5 42				
12	11 10	6 45	2 45	10 00	11 15		6 40	8 05	Lv. Fortuna	Lv	7 45	6 25	8 27	11 15				1 30	10 15			5 42				
13	11 10	6 50	2 50	10 05	11 20		6 50	8 15	Ar. FERNBRIDGE	Lv	7 35	6 15	8 20	11 08				1 23	10 08			5 35				
0	11 10	5 08							Lv. Fernbridge	Ar			8 20								2 50	5 35				
5	11 20	5 23							Ar. Ferndale	Lv			8 00								2 30	5 25				
13			6 50	2 50	10 05		6 50	8 15	Ar. FERNBRIDGE	Ar	7 35	6 15		11 08				1 23	10 08							
15			6 55	2 55	10 10		6 55	8 20	Lv. Loleta	Lv	7 30	6 10		11 00				1 15	10 00							
19			7 05	3 05	10 20		7 05	8 28	Lv. Beatrice	Lv	7 22	6 02		10 52				1 07	9 52							
23			7 15	3 15	10 30		7 10	8 35	Lv. Fields Landing	Lv	7 15	5 55		10 45				1 00	9 45							
30			7 30	3 30	10 45		7 25	8 50	Ar. EUREKA	Lv	7 00	5 40		10 30				12 45	9 30							
0		439	437n	437	435	431			TABLE 27										432	432n	434	436	438			
0		9 15	4 00	5 00	2 30	9 15	8 30	9 30	Lv. EUREKA	Ar	12 30	4 30	9 05	11 40	11 00	4 50	6 45									
8		9 35	4 20	5 20	2 50	9 35	8 50	9 50	Lv. Arcata	Lv	12 10	4 10	8 45	11 25	10 40	4 30	6 25									
10		9 40	4 25	5 25	2 55	9 40	8 55	9 55	Lv. Alliance	Lv	12 05	4 05	8 40	11 20	10 35	4 25	6 20									
12		9 45	4 30	5 30	3 00	9 45	9 00	10 00	Lv. Mad River	Lv	12 01	4 00	8 35	11 15	10 30	4 20	6 15									
15		9 50	4 35	5 35	3 05	9 50	9 05	10 05	Lv. McKinleyville	Lv	11 55	3 55	8 30	11 10	10 25	4 15	6 10									
17		9 55	4 40	5 40	3 10	9 55	9 10	10 10	Lv. Berg	Lv	11 50	3 50	8 25	11 05	10 20	4 10	6 05									
20		10 05	4 50	5 50	3 20	10 05	9 15	10 15	Lv. Cranell Jet.	Lv	11 45	3 45	8 20	11 00	10 15	4 05	6 00									
20		10 10	4 55	5 55	3 25	10 10			Ar. Cranell	Lv			8 15		10 10	4 00	5 55									
22		10 10	4 55	5 55					Ar. Cranell	Ar			8 10				5 55									
20		10 15	5 00	6 00			9 15	10 15	Lv. Cranell Jet.	Lv	11 45	3 45	8 05	11 00			5 50									
22		10 20	5 05	6 05			9 20	10 20	Lv. Little River	Lv	11 40	3 49	8 00	10 55			5 45									
22		10 25	5 10	6 10			9 25	10 25	Lv. Moonstone	Lv	11 35	3 35	7 55	10 50			5 40									
24		10 35	5 20	6 20			9 35	10 35	Ar. TRINIDAD	Lv	11 25	3 25	7 45	10 40			5 30									

REFERENCE MARKS

- Service discontinued from October 15 to May 15.
- Service discontinued from November 1 to May 15.
- ▲ Service discontinued from May 15 to Nov. 1st.
- † Sunday only on call.
- * Saturday only on call.
- ① Daily except Sunday.
- ② Daily except Saturday and Sunday.
- ③ Sunday only.
- ④ Saturday only.
- ⑤ Monday, Wednesday, Friday only.
- ⑥ Tuesday, Thursday, Saturday only.
- ⑦ Daily except Sunday and Monday.

All service daily except as noted.
Light figures indicate A.M.
Dark figures indicate P.M.
x On call only.

EUREKA—GARFIELD

M	TABLE 31	4477	4479	1481	
	Eureka	Lv	8 00	4 00	8 00
	Freshwater Corners	Lv	8 15	4 15	8 15
	Garfield	Ar	8 30	4 30	8 30

GARFIELD—EUREKA

M	TABLE 32	4478	4480	1482	
	Garfield	Lv	8 30	4 30	8 35
	Freshwater Corners	Lv	8 45	4 40	8 50
	Eureka	Ar	9 00	5 00	9 05

EUREKA—FALK

M	TABLE 33	4491	4495	
0	Eureka	Lv	4 00	7 20
5	Berti	Lv	4 25	7 45
11	Falk	Ar	4 50	8 10

FALK—EUREKA

M	TABLE 34	4492	4494	
0	Falk	Lv	8 00	6 00
6	Berti	Lv	8 25	6 25
11	Eureka	Ar	8 50	6 50

READ DOWN EUREKA—KORBEL—BIG BAR

Mls.	467	465	463	461	459	457	455	433	TABLE 27										422	456	458	462	464	466	468	470
0	9 15	4 15	9 15	4 15	1 00	10 00	7 00	6 00	Lv. EUREKA	Ar	4 50	9 00	12 01	3 05	6 55	7 25	12 05									
8	9 35	4 35	9 35	4 35	1 20	10 20	7 20	6 20	Lv. Arcata	Lv	4 30	8 40	11 40	2 45	6 35	7 05	11 45									
10	9 40	4 40	9 40	4 40	1 25	10 25	7 25	6 25	Lv. Alliance	Lv	4 20	8 35	11 35	2 40	6 30	7 00	11 40									
13	9 52	4 52	9 52	4 52	1 37	10 37	7 37	6 35	Lv. Essex	Lv	4 15	8 23	11 23	2 28	6 18	6 48	11 28									
15	9 58	4 58	9 58	4 58	1 43	10 43	7 43	6 40	Lv. Glendale	Lv	4 05	8 17	11 17	2 22	6 12	6 42	11 22									
16	10 03	5 03	10 03	5 03	1 48	10 48	7 48	6 45	Lv. Blue Lake	Lv	4 00	8 12	11 12	2 17	6 07	6 37	11 17									
19									Lv. Korbel	Lv		8 05	11 05		6 00	10 20										
24	10 40	5 40						7 25	Ar. North Fork	Lv	3 30						6 00	10 40								
24								7 25	Lv. North Fork	Ar	3 30															
33								8 15	Lv. Redwood House	Lv	2 40															
51								9 30	Lv. Willow Creek	Lv	1 30															
56								10 15	Lv. Salyer	Lv	1 00															
66								11 00	Lv. Burnt Ranch	Lv	12 15															
75								12 40	Ar. BIG BAR	Lv	10 35															

EUREKA—ALLIANCE

TABLE 28	433	455	401	431	403	457	473	459	435	461	437	471	463	439	471a	
0 Eureka	Lv	6 00	7 00	8 30	9 15	9 30	10 00	11 30	1 00	2 30	4 15	5 00	9 15	9 15	9 15	7 10
8 Arcata	Lv	6 20	7 20	8 50	9 35	9 50	10 20	11 50	1 20	2 50	4 35	5 20	9 35	9 35	9 35	7 30
10 Alliance	Ar	6 25	7 25	8 55	9 50	10 05	11 35	1 25	2 55	4 40	5 25		9 40	9 40		

ALLIANCE—EUREKA

TABLE 29	472	456	432	434	466	458	402	460	462	404	442	436	438	464	472a
0 Alliance	Lv	6 40	8 35	8 40	10 35	10 50	11 35	12 05	1 00	2 40	4 05	4 20	6 25	6 30	7 30
2 Arcata	Lv	7 00	8 40	8 45	10 40	10 55	11 40	12 10	2 20	2 45	4 10	4 30	6 30	6 35	7 50
10 Eureka	Ar	7 19	9 05	11 00			12 01	12 30	3 05	4 30	4 50	4 50	6 50	6 55	

ORICK—ORLEANS

TABLE 30	441a	441	440	440a
0	12 15	12 15	11 30	11 30
18	1 15	1 15	10 30	10 30
35	3 30	3 30	10 05	10 05
38	3 45	3 45	8 25	8 25
54	4 20	4 20	8 15	8 15
	5 15	5 15	7 45	7 45

Circle Trip
Travelers between San Francisco and Portland are strongly urged to follow the circle tour—going by way of the Pacific Highway—returning along the Redwood Highway, or vice versa.
The great Sacramento Valley, Mt. Shasta, Mt. Lassen, the Siskiyou and the incomparable giant redwoods all pass in review on this journey.

EUREKA—CARLOTTA—RED BLUFF

TABLE 35	443	445	447
0	9 30	4 30	7 30
7	9 45	4 45	7

TWO GREAT TRANSCONTINENTAL ROUTES

SUNSET HIGHWAY

SALT LAKE HIGHWAY

READ DOWN				READ UP			
Mls.							
TABLE 36							
0	5 30	12 01	12 30	Lv. Los Angeles, Calif.	Ar	12 15	4 00
221	1 05	7 25	8 15	Ar El Centro	Lv	4 45	8 00
0	7 15	8 00	1 00	Lv San Diego	Ar	10 35	12 35
124	11 50	12 30	5 30	Ar El Centro	Lv	6 00	8 00
221	1 50	8 30	9 05	Lv El Centro, Calif.	Ar	3 55	6 50
280	3 27	10 05	10 45	Ar Yuma, Ariz.	Ar	2 20	5 10
280	4 40	11 20	12 01	Lv Yuma M.T.	Ar	3 05	5 55
476	10 45	5 30	6 15	Ar Phoenix	Lv	8 45	12 05
0			7 45	Lv Phoenix	Ar		11 20
94			12 10	Lv Globe, Ariz.	Lv		7 30
260			6 00	Ar Lordsburg, N.M.	Lv		1 15
476	11 45	6 45	7 45	Lv Phoenix	Ar	8 00	11 20
611	4 45	11 40		Lv Tucson	Lv	3 50	12 50
714	8 45	3 40		Lv Bisbee	Lv	11 45	8 30
739	10 15	5 10		Lv Douglas, Ariz.	Lv	10 50	7 35
834	1 20	8 15	5 35	Ar Lordsburg, N.M.	Ar	7 15	1 15
834	1 30	8 35	6 00	Ar Lordsburg, N.M.	Ar	6 55	12 55
1004	6 05	1 20	10 40	Ar El Paso, Texas	Lv	2 00	8 00
1004		3 00	12 01	Lv El Paso	Ar	12 30	5 30
1214		10 35	7 25	Ar Roswell	Lv	5 05	10 05
1214		11 25	8 25	Ar Roswell	Lv	4 20	9 20
1439		7 30	4 50	Ar Amarillo	Lv	10 00	3 00
1439		9 00	6 30	Lv Amarillo, Texas	Ar	8 45	1 10
1635		4 45	2 00	Ar Clinton, Okla.	Lv	1 20	5 35
1635		5 45	2 45	Ar Clinton	Lv	12 20	4 50
1737		10 20	7 20	Ar Oklahoma City	Lv	7 45	12 15
1737		11 00	8 00	Ar Oklahoma City	Lv	7 10	11 50
1864		3 50	12 45	Ar Tulsa	Lv	2 20	7 00
1864		7 30	2 00	Ar Tulsa, Okla.	Lv	1 35	5 45
2072		3 20	9 55	Ar Springfield, Mo.	Ar	6 00	9 15
2072		4 10	10 40	Lv Springfield	Ar	5 15	7 55
2307		12 20	6 30	Ar St. Louis	Lv	9 00	11 55
1864	8 30	7 30	2 00	Lv Tulsa, Okla.	Ar	1 35	5 45
1962	11 55	10 55	5 25	Ar Miami	Lv	10 15	2 15
1962	12 05	11 10	5 50	Lv Miami	Lv	9 25	1 50
2140	7 00	5 55	12 10	Ar Kansas City, Mo.	Lv	2 30	7 30
		9 30	7 00	Lv Saint Louis, Mo.	Ar	6 40	8 25
		6 15	3 45	Ar Indianapolis, Ind.	Lv	10 15	11 15
		7 00	4 00	Lv Indianapolis, Ind.	Ar	2 30	9 30
		11 51	9 11	Ar Dayton, Ohio	Lv	11 20	6 20
		12 15	9 15	Lv Dayton, Ohio	Ar	11 15	6 15
		11 30	8 10	Ar Pittsburgh, Pa.	Lv	11 59	7 00
		11 55	8 30	Lv Pittsburgh, Pa.	Ar	11 00	10 30
		3 25	11 23	Ar Philadelphia	Lv	7 30	7 00
		4 30	1 00	Lv Philadelphia, Pa.	Ar	3 15	6 00
		9 00	5 30	Ar New York, N.Y.	Lv	11 15	1 30
	8 30	9 30	8 30	Lv Saint Louis, Mo.	Ar	8 00	8 50
	8 00	9 30	8 30	Ar Chicago, Ill.	Lv	8 15	9 15
	11 00	11 30	11 30	Lv Chicago, Ill.	Ar	7 00	9 00
	9 30	11 00	11 00	Ar Detroit, Mich.	Lv	9 30	11 30
	9 00		9 30	Lv Chicago, Ill.	Ar	10 50	9 05
	11 59		12 50	Ar Cleveland, Ohio	Lv	9 15	7 30
	10 30		11 30	Lv Chicago, Ill.	Ar	6 15	5 30
	7 00		7 45	Ar Pittsburgh, Pa.	Lv	11 59	11 00
	8 30		8 00	Lv Pittsburgh	Ar	11 40	10 30
	11 23		11 30	Ar Philadelphia, Pa.	Lv	8 45	7 00

READ DOWN				READ UP			
Mls.							
TABLE 37							
0			11 30	Lv SAN FRANCISCO	Ar	6 30	
100			3 50	Ar Sacramento	Lv	2 10	
100			4 10	Lv Sacramento, Calif.	Ar	2 00	
244			10 55	Ar Reno, Nev.	Lv	7 00	
244			11 30	Lv Reno	Ar	6 20	
541			8 55	Ar Elko	Lv	9 00	
541			9 30	Lv Elko, Nev.	Ar	8 40	
788			6 40	Ar SALT LAKE CITY, UTAH	Lv	1 00	
0			7 00	Lv LOS ANGELES	Ar	12 00	10 45
62			9 25	Lv San Bernardino, Calif.	Lv	9 55	8 40
301			5 35	Ar Las Vegas, Nev.	Lv	1 45	12 25
301			5 50	Lv Las Vegas, Nev.	Ar	1 30	11 55
492			3 20	Ar Cedar City, Utah	Lv	6 15	4 20
492			3 35	Lv Cedar City	Ar	5 45	4 05
758			1 00	Ar SALT LAKE CITY, UTAH	Lv	8 30	7 00
0			9 00	Lv SALT LAKE CITY, UTAH	Ar		11 35
875			2 40	Lv Evanston, Wyo.	Lv		7 25
990			7 30	Ar Rock Springs	Lv		1 30
990			8 00	Lv Rock Springs	Ar		1 15
1222			5 35	Ar Laramie	Lv		3 15
1222			5 50	Lv Laramie	Ar		3 05
1273			8 50	Lv Cheyenne, Wyo.	Lv		12 20
1329			10 35	Lv Greeley, Colo.	Lv		9 50
1384			12 15	Ar DENVER	Lv		8 00
1384			4 00	Lv DENVER, COL.	Ar		11 45
1577			11 40	Ar Wray, Nebr.	Lv		4 35
1557			12 10	Lv Wray, MT	Ar		4 10
1667			4 50	Lv McCook, CT	Lv		12 45
1725			7 20	Ar OXFORD	Lv		11 25
0			8 00	Lv OXFORD	Ar		12 55
214			3 15	Lv Lincoln	Lv		4 50
282			5 43	Ar OMAHA	Lv		2 00
1725			8 00	Lv OXFORD	Ar		10 55
1792			10 55	Ar Red Cloud	Lv		8 20
1792			10 55	Lv Red Cloud, Nebr.	Ar		7 50
2052			9 45	Lv St. Joseph, Kan.	Lv		9 50
2110			11 45	Ar KANSAS CITY	Lv		8 00
1384			8 00	Lv DENVER, COL.	Ar		9 05
1833			2 05	Ar Salina, Kan.	Lv		5 00
1833			2 35	Lv Salina, Kan.	Ar		4 30
2023			11 05	Ar KANSAS CITY, MO.	Lv		8 00
	9 00	2 00	7 00	Lv KANSAS CITY	Ar	6 10	4 40
	6 15	11 40	4 40	Ar Saint Louis	Lv	9 00	7 00

See adjoining table for service East of St. Louis. All Service Daily.

Light figures indicate A. M. Dark figures indicate P. M.

P. T. Pacific Time M. T. Mountain Time C. T. Central Time

Across the Backbone of America

Going East along the Salt Lake Highway, there are two points of departure on the Pacific Coast. Leaving from San Francisco Pickwick cars pass through Sacramento and follow the historic trail of '49, close to Lake Tahoe and over the impressive Sierra Nevada range to Truckee, Reno and Salt Lake City. From thence, the route is through Ogden, across the lofty Rocky Mountains to Cheyenne, Denver, Kansas City and St. Louis. From these cities, Pickwick-Greyhound lines pierce to all the Middlewest and East.

Starting the journey from Los Angeles, Pickwick passengers travel through Las Vegas, then beside the entrance to Zion National Park at Cedar City, and on to Salt Lake City.

*Go East via Sunset Highway
Return by way of Salt Lake City
A Glorious Cross-Section of America!*

The-All Year Route East

The Southern Route of the Pickwick System, or Sunset Highway, is open to travel every day of the year, and penetrates some of the most colorful and picturesque territory on the continent. Along the way are such interesting features as the Apache Trail of Arizona, a bit of Old Mexico across the border at El Paso, White Mountains of New Mexico, and the peaceful Ozarks around Springfield, just before reaching St. Louis. Tickets can be routed straight through, or stopovers may be arranged along the way.

All Service Daily. Light figures indicate A.M. Dark figures indicate P.M.