

CORRECTED TO JUNE 9, 1929

# Rock Island

"76 YEARS' SERVICE"

## Time Tables

Complete Index of Stations on pages 4-5  
List of Officers and Representatives on pages 2-3



Copyright, 1929  
By Chicago, Rock Island & Pacific Ry. Co.

J. LEAHY, Assistant Passenger Traffic Manager, CHICAGO  
SEARLE, General Passenger Agent - - - KANSAS CITY

CORRECTED TO JUNE 9, 1929

# Rock Island

"76 YEARS' SERVICE"

## Time Tables

Complete Index of Stations on pages 4-5  
List of Officers and Representatives on pages 2-3



Copyright, 1929  
By Chicago, Rock Island & Pacific Ry. Co.

L. M. ALLEN, Vice-President and Passenger Traffic Manager  
CHICAGO





THE ROAD OF UNUSUAL SERVICE

# GOLDEN STATE LIMITED

## *Extra Fine No Extra Fare*

### ONLY TWO DAYS to CALIFORNIA

The Rock Island-Southern Pacific is the short direct main line route between Chicago and El Paso, Tucson, Chandler, Phoenix, Palm Springs and San Diego.

Most convenient and comfortable schedule, saving most business hours.

Westbound No. 3

8:30 p. m. Lv. Chicago . . . . Ar. 9:15 a. m.

8:41 p. m. Lv. Englewood . . . Ar. 9:00 a. m.

9:30 a. m. Ar. Los Angeles . . Lv. 6:00 p. m.

10:30 a. m. Ar. San Diego . . . Lv. \*9:05 a. m.

6:30 p. m. Ar. Santa Barbara . Lv. 2:10 p. m.

Eastbound No. 4

\*Eastbound through sleeper arrives Chicago 7:59 a. m. on train 12

*Every travel luxury without extra fare*

Rock Island Travel Service Bureaus in All Principal Cities



# TRAFFIC OFFICERS AND REPRESENTATIVES

## ROCK ISLAND LINES

GENERAL OFFICES, LA SALLE STATION, CHICAGO, ILL.

Telephone, All Departments, Wabash 3800

**Passenger Department—Room 723 La Salle Station.**

L. M. ALLEN, Vice-President and Passenger Traffic Manager, Chicago, Ill.	Chicago, Ill.
W. J. LEAHY, Assistant Passenger Traffic Manager	Chicago, Ill.
C. A. SEARLE, General Passenger Agent	Kansas City, Mo.
G. H. ASPER, Assistant General Passenger Agent	Chicago, Ill.
D. McCLURE, Assistant General Passenger Agent	Chicago, Ill.
C. C. GARDNER, Assistant General Passenger Agent	Des Moines, Ia.
H. H. HUNT, Assistant General Passenger Agent	Little Rock, Ark.
L. H. McCORMICK, Assistant General Passenger Agent	Chicago, Ill.
F. C. FRANCIS, Mgr. Mail, Baggage and Express Traffic	Chicago, Ill.
A. P. KILTY, Asst. Mgr. Mail, Baggage and Express Traffic	Chicago, Ill.
J. W. LABOE, Agricultural Agent	Chicago, Ill.
E. M. MEANS, Horticultural Agent	Chicago, Ill.
D. M. WOOTTON, Mgr. Vacation Travel Service Bureau	Chicago, Ill.

### Freight Traffic Department

Room 821 La Salle Station.

A. MACKENZIE, Vice-President and Freight Traffic Manager

H. W. MORRISON, Assistant Freight Traffic Manager	Little Rock, Ark.
J. C. GUTSCH, Assistant Freight Traffic Manager	Chicago, Ill.
F. A. ADAMS, Assistant Freight Traffic Manager	Chicago, Ill.
F. S. BROOKS, General Live Stock and Dairy Agent	Chicago, Ill.
G. E. WHITE, General Freight Agent	Chicago, Ill.
R. C. DAVIDSON, General Freight Agent	Chicago, Ill.
C. R. MAIER, Assistant General Freight Agent	Chicago, Ill.
E. RIGG, Assistant General Freight Agent (Commerce Section)	Chicago, Ill.
E. A. GROVES, Assistant General Freight Agent	Chicago, Ill.
L. G. TUTTLE, Chief of Tariff Bureau	Chicago, Ill.
C. E. PIERCE, Dairy and Poultry Agent	Chicago, Ill.
J. B. RAYN, Assistant General Freight Agent	Des Moines, Ia.
T. A. MATTHEWS, Assistant General Freight Agent	Minneapolis, Minn.
J. F. SHUBERT, General Freight Agent	Kansas City, Mo.
J. C. LACOSTE, Assistant General Freight Agent	Kansas City, Mo.
E. F. McDONALD, Assistant General Live Stock Agent	Kansas City, Mo.
J. B. BAKER, Superintendent Stock Yards	Kansas City, Mo.
A. D. AIKEN, Assistant General Freight Agent	St. Louis, Mo.
G. E. SCHNITZER, General Freight Agent	Little Rock, Ark.
H. E. RILEY, Assistant General Freight Agent	Chicago, Ill.
JOHN A. LUNDMARK, Assistant General Freight Agent	Little Rock, Ark.
P. PORTEL, Assistant General Freight Agent	Oklahoma City, Okla.
T. H. WILHELM, General Freight Agent	Ft. Worth, Tex.
M. J. DOWLIN, Assistant General Freight Agent	Ft. Worth, Tex.

### Industrial Department

J. A. STEWART, Industrial Commissioner, 1012 La Salle Station, Chicago, Ill.

### Department of Personnel and Public Relations—Room 930 La Salle Station.

HAL S. RAY, Director of Personnel and Public Relations	Chicago, Ill.
W. E. BABB, Manager of Publicity and Editor Rock Island Magazine	Chicago, Ill.
F. H. FREY, Supervisor Wage Agreements	Chicago, Ill.
T. J. O'SHAUGHNESSY, Supervisor of Personnel	Chicago, Ill.
D. C. REES, Supervisor Group Insurance and Service Records	Chicago, Ill.
T. C. STRAW, Supervisor of Welfare Activities	Slivis, Ill.

### Chicago, Rock Island & Gulf Railway

J. G. FARMER, General Passenger Agent	General Offices	Ft. Worth, Texas
T. H. WILHELM, General Freight Agent	Majestic Bldg.	Ft. Worth, Texas
M. J. DOWLIN, Assistant General Freight Agent	Majestic Bldg.	Ft. Worth, Texas
K. D. MACKENZIE, Assistant General Live Stock Agent	Majestic Bldg.	Ft. Worth, Texas

### AGENCIES

ALEXANDRIA, LA.....	408-9 Com'l Bank Bldg.	J. J. MURTAGH, Commercial Agent
AMARILLO, TEXAS.....	Rock Island Station	Mrs. W. C. HAYDEN, Ticket Agent
ATLANTA, GA.....	(C. R. I. & G.)	C. B. DAVIS, Division Freight Agent
BOSTON, MASS.....	610 Healey Bldg., Phone, Walnut 1188	H. W. CLUTTER, City Passenger and Ticket Agent
BUFFALO, N. Y.....	611-13 Healey Bldg.	W. L. M. CONWAY, Traveling Freight Agent
CEDAR RAPIDS, IOWA.....	Room 409-10 Old South Bldg.	J. A. MARKS, District Passenger Agent
CHICAGO, ILL.....	Room 723 La Salle Station	E. M. STEWART, Traveling Passenger Agent
CHICKASHA, OKLA.....	Room 409-10 Old South Bldg.	J. G. ELGIN, General Agent Freight Dept.
CINCINNATI, OHIO.....	Room 480 Ellicott Square Bldg.	J. O. YOUNGER, Traveling Freight Agent
CLEVELAND, OHIO.....	4th St. and 1st Ave.	G. REINSCH, Traveling Freight Agent
COLORADO SPRINGS.....	4th St. and 4th Ave.	R. L. MCCONNELL, Traveling Freight Agent
DALLAS, TEXAS.....	179 W. Jackson Blvd./L. H. McCORMICK, Asst. Gen. Pass. Agt.	T. J. GLANCY, Dist. Pass't Agent
DAVENPORT, IOWA.....	179 W. Jackson Blvd./L. H. McCORMICK, Asst. Gen. Pass. Agt.	MURRAY SMITH, Traveling Passenger Agent
DENVER, COLO.....	179 W. Jackson Blvd./L. H. McCORMICK, Asst. Gen. Pass. Agt.	Geo. F. MCCURDY, General Agent, Freight Department
DES MOINES, IOWA.....	614 Valley Nat'l Bank Bldg.	T. LEVINS, Traveling Freight Agent
DETROIT, MICH.....	209-11 Majestic Bldg.	G. F. HANSON, District Passenger Agent
EL DORADO, ARK.....	300 Majestic Bldg.	W. R. HALL, Traveling Freight Agent
EL PASO, TEXAS.....	713 Mills Bldg.	L. H. HUMPHREYS, Live Stock Agent
ESTHERVILLE, IOWA.....	Rock Island Passenger Station	C. KLINE, Ticket Agent
FORT WORTH, TEXAS.....	(C. R. I. & G.) 116 Ninth St.	GEORGE D. TOTTEN, City Ticket Agent
HOT SPRINGS NATIONAL PARK, ARK.....	300 Majestic Bldg.	F. M. HARTMAN, Depot Ticket Agent
HOUSTON, TEXAS (C. R. I. & G.).....	406 Seaman Bldg.	THOS. HARVEY, Depot Passenger Agent
HUTCHINSON, KAN.....	601 First National Bank Bldg.	O. T. ALLEN, Depot Passenger Agent
INDIANAPOLIS, IND.....	615 Merchants Bank Bldg.	W. J. LAFFERTY, Div. Pass. Agent
KANSAS CITY, KAN.....	909 N. 6th St.	D. M. WOOTTON, Mgr. Vacation Travel Service Bureau
KANSAS CITY, MO.....	703 Walnut St.	Room 812 La Salle Station
LINCOLN, NEB.....	108 W. 3d St.	Room 816 La Salle Station
LITTLE ROCK, ARK.....	2d and McLean Sts.	Room 816 La Salle Station
LOS ANGELES, CAL.....	809 Van Nuys Bldg.	Room 816 La Salle Station
MASON CITY, IOWA.....	Phone 373	Room 816 La Salle Station
MEMPHIS, TENN.....	284-5 Shrine Bldg.	Room 816 La Salle Station
MILWAUKEE, WIS.....	Room 903 Majestic Bldg.	Room 816 La Salle Station
MINNEAPOLIS, MINN.....	200-08 Metropolitan Life Bldg.	Room 816 La Salle Station
NEW ORLEANS, LA.....	326 Ibernola Bank Bldg.	Room 816 La Salle Station
NEW YORK, N. Y.....	723 Knickerbocker Bldg.	Room 816 La Salle Station

DALLAS, TEXAS.....	(C. R. I. & G.) 118 Field St.	T. W. BOWDRY, Div. Pass't Agt.
DAVENPORT, IOWA.....	Rock Island Station	CHAS. KNIGHT, City Ticket Agent
DENVER, COLO.....	Cor. 17th and Tremont Sts.	Geo. R. ANGELL, Div. Frt. Agent
DES MOINES, IOWA.....	614 Valley Nat'l Bank Bldg.	N. G. HENRY, Trav. Frt. Agent
DETROIT, MICH.....	209-11 Majestic Bldg.	E. W. FURNISS, Trav. Frt. Agent
EL DORADO, ARK.....	Rock Island Station	C. C. ANDERSON, Div. Pass't Agent
EL PASO, TEXAS.....	713 Mills Bldg.	E. L. COFF, Division Freight Agent
ESTHERVILLE, IOWA.....	Rock Island Passenger Station	L. E. SPENCER, Traveling Freight Agent
FORT WORTH, TEXAS.....	(C. R. I. & G.) 116 Ninth St.	L. R. MOWRY, Gen'l. Agt. Pass. Dept.
HOT SPRINGS NATIONAL PARK, ARK.....	300 Majestic Bldg.	H. E. BLIXT, City Pass't Agent
HOUSTON, TEXAS (C. R. I. & G.).....	406 Seaman Bldg.	J. F. RIDGLE, City Pass't Agent
HUTCHINSON, KAN.....	601 First National Bank Bldg.	DON FUELSCHER, Depot Pass't Agent
INDIANAPOLIS, IND.....	615 Merchants Bank Bldg.	F. H. EATON, Gen'l. Agt. Frt. Dept.
KANSAS CITY, KAN.....	909 N. 6th St.	C. E. MAGRUM, Trav. Frt. Agent
KANSAS CITY, MO.....	703 Walnut St.	C. C. GARDNER, Asst. Gen. Pass. Agt.
LINCOLN, NEB.....	108 W. 3d St.	L. H. E. BARQUIST, Trav. Pass. Agent
LITTLE ROCK, ARK.....	2d and McLean Sts.	W. D. POSLER, Trav. Pass. Agent
LOS ANGELES, CAL.....	809 Van Nuys Bldg.	F. R. KRINGS, City Passenger Agent
MASON CITY, IOWA.....	Phone 373	Geo. R. KLINE, City Ticket Agent
MEMPHIS, TENN.....	284-5 Shrine Bldg.	J. B. RAYN, Asst. Gen'l. Frt. Agt.
MILWAUKEE, WIS.....	Room 903 Majestic Bldg.	J. L. MCVAY, Trav. Frt. Agt.
MINNEAPOLIS, MINN.....	200-08 Metropolitan Life Bldg.	E. C. FISHER, Trav. Freight Agent
NEW ORLEANS, LA.....	326 Ibernola Bank Bldg.	C. P. BRADLEY, Gen'l. Agt. Pass't Dept.
NEW YORK, N. Y.....	723 Knickerbocker Bldg.	A. C. TURPIN, Traveling Passenger Agent
		W. B. BURTON, General Agent, Freight Department
		J. W. HILL, General Agent, Freight Department
		J. L. KERLY, Traveling Freight Agent
		R. J. BOOTHMAN, Traveling Freight Agent
		E. F. FEENEY, Division Freight Agent
		T. C. WELCH, Traveling Freight Agent
		I. C. BRUCE, Gen'l. Agent Passenger Dept.
		L. SHANNON, Gen'l. Agent, Freight Dept.
		F. S. BROOKS, Jr., Traveling Freight Agent
		A. HALLECK, Div. Frt. Agent
		J. V. NOLL, Traveling Freight Agent
		E. W. KNIGHT, Ticket Agent
		LEE R. SUMPTER, City Passenger Agent
		A. J. RICHARDSON, City Ticket Agent
		V. E. KUMMER, Traveling Passenger Agent
		A. L. LALINGTON, Division Freight Agent
		H. L. HAYNES, L. S. LIPSCOMB, Traveling Freight Agents
		T. H. SIMMONS, City Pass't Agent
		R. M. DELOSSE, Traveling Passenger Agent
		H. C. CALLAHAN, Gen'l. Agt. Freight Dept.
		H. T. LUCAS, Traveling Freight Agent
		THOS. P. BOWDEN, Traveling Freight Agent
		J. H. PATFIELD, Traveling Freight Agent
		H. P. L. FRATZ, Agent
		J. F. POWERS, District Pass't Agent
		R. L. WARD, General Agent, Freight Department
		THOS. L. MANNING, Traveling Freight Agent
		G. H. FOOTE, Agent Union City Ticket Office
		S. A. GILLILAND, Gen'l. Agent Pass't Dept.
		J. R. COX, City Ticket Agent
		C. A. MARSHALL, City Passenger Agent
		G. J. RILEY, City Passenger Agent
		J. N. STROUD, Trav. Passenger Agent
		T. F. SULLIVAN, Trav. Passenger Agent
		J. J. CLINTON, Depot Passenger Agent
		W. A. SHLEY, Depot Passenger Agent
		R. F. ATWOOD, General Agent, Freight Dept.
		E. E. STRICKLAND, Asst. Gen'l. Agt. Frt. Dept.
		H. N. REED, Traveling Freight Agent
		H. W. BARNHART, Live Stock Agent
		J. A. DUFFY, City Passenger Agent
		W. E. TAYLOR, Commercial Agent
		H. H. HUNT, Asst. Gen. Pass. Agt.
		CHAS. H. REHRER, Passenger Agent
		W. E. BENTLEY, Division Freight Agent
		NEAL CLAYTON, City Pass Agt.
		A. SCOUFAGE, Commercial Agent
		B. F. COONS, General Agent
		J. L. STANTON, District Passenger Agent
		H. N. SEARS, Traveling Passenger Agent
		J. E. BURGE, City Passenger Agent
		H. H. ELLIS, City Passenger Agent
		H. C. MCCORMACK, Commercial Agent
		J. S. MCCORMICK, Traveling Freight Agent
		L. B. HALL, Traveling Freight Agent
		R. N. CHILDS, Traveling Freight Agent
		J. N. LEWIS, City Freight Agent
		A. ASH, Traveling Freight Agent
		H. W. ODLE, City Freight and Pass't Agent
		G. J. CISELL, District Passenger Agent
		THURMAN R. PENN, City Passenger Agent
		F. G. JOHNSON, Gen'l. Agt. Frt. Dept.
		JO. MILES, Traveling Freight Agent
		W. F. MILLER, City Ticket Agent
		W. H. ROSE, Ticket Agent
		O. D. GARVEY, Dist. Pass. Agent
		W. T. BALDWIN, Gen. Agt. Frt. Dept.
		A. A. NERO, Trav. Freight Agent
		A. E. DOVE, General Agent Pass't Dept.
		P. F. ZADACH, Trav. Pass't Agent
		R. E. KING, Trav. Pass't Agent
		JOHN L. BENNETT, Commercial Agent
		D. C. BARROWS, Traveling Freight Agent
		J. R. MCTEE, Traveling Freight Agent
		ARTHUR H. YUST, City Pass't Agent
		J. P. GEBREY, City Ticket Agent
		W. J. FORD, General Agent
		J. L. THATCHER, Trav. Frt. and Pass. Agent
		W. H. SODEN, Passenger Agent
		J. T. CRAWFORD, Traveling Passenger Agent
		S. L. PARROTT, General Agent Freight Dept.
		T. A. RUNYON, Traveling Freight Agent
		L. C. IVORY, Assistant General Agent Freight Department



## TRAFFIC REPRESENTATIVES

OAKLAND, CALIF. . . . .	Room 513 Central Bank Bldg., 14th St. and Broadway	LESLIE WIEGNER, Frt. and Passenger Agent
Phone, Glencourt 2900		
OKLAHOMA CITY, OKLA., Room 407-8	Commerce Exc. Bldg., 4 So. Robinson St.,	O. COLLINS, Div. Passenger Agent
Phone, 3-9552		
3-4457		J. K. GILLETTE, Traveling Passenger Agent
		E. D. GOODWIN, Traveling Passenger Agent
		J. H. RICHARDS, City Passenger Agent
		E. T. CONNOR, City Ticket Agent
	605 Cotton Exch. Bldg.,	E. M. HIGGINS, Div. Freight Agent
		J. V. SESSUMS, Traveling Freight Agent
		C. M. RUCKER, Traveling Freight Agent
		ELAM W. JACKSON, Trav. Frt. Agent
OMAHA, NEB. . . . .	701 Woodmen of the World Bldg.	A. D. MARTIN, Gen'l Agent Pass'r Dept.
Phone Jackson 0488		E. H. WILLIAMS, City Pass'r Agent
		E. P. HENNESSY, Div. Freight Agent
		J. N. HUNT, Traveling Freight Agent
Phone, Atlantic 9888	311 S. 16th St.	W. C. ESCADE, Agent, Union Ticket Office
PEORIA, ILL. . . . .	227 S. Jefferson, Phone 5388	ROCK ISLAND STATION
		R. I. COLVIN, Division Freight Agent
		W. A. MURDEN, Traveling Freight Agent
PHILADELPHIA, PA., 1204 Fidelity-Philadelphia Trust Bldg.,		LINCOLN BURCHER, District Passenger Agent
Bell Phone, Pennypacker 2038		H. W. SWEIGART, City Passenger Agent
		GEORGE B. FARROW, General Agent Freight Dept.
		C. A. CROMWELL, Traveling Freight Agent
		D. E. BARRY, City Freight Agent
PHOENIX, ARIZ. . . . .	617-18 Security Bldg.,	J. W. E. TREFZ, Gen'l Agent Frt. Dept.
		M. G. WATSON, Traveling Freight Agent
PITTSBURGH, PA. . . . .	418-19-20 Park Bldg.,	H. M. BROWN, Gen'l Agent Pass'r Dept.
Phone, Atlantic 5678		C. H. HEAD, Traveling Passenger Agent
Phone, Atlantic 5674		GEORGE F. RAMSPACHER, Gen'l Agent Freight Dept.
		D. G. GOODWILL, Traveling Freight Agent
		A. B. SMITH, Traveling Freight Agent
PORTLAND, ORE. . . . .	1020 Pacific Bldg.,	C. E. BURNETT, Freight and Passenger Agent
Phone, Beacon 3044		
ROCK ISLAND, ILL. . . . .	1st Ave. and 20th St.	T. J. MURRAY, Commercial Agent
ST. JOSEPH, MO. . . . .	421 Felix Street	JOHN J. GOODRICH, General Agent
Phone, 6-2216		J. P. SPRENGEL, Trav. Freight and Pass'r Agent
ST. LOUIS, MO. . . . .	817 Chemical Bldg.,	Cor. 8th and Olive Sts.,
Phone, Main 8900		PHIL A. ATHER, District Passenger Agent
		B. M. COLEMAN, Traveling Passenger Agent
		W. J. HENNESSY, City Passenger Agent
		R. VOIGTMANN, City Passenger Agent
		H. F. WEISS, Trav. Freight Agent
		R. W. ANDREWS, Traveling Freight Agent
ST. PAUL, MINN. . . . .	322 N. Broadway,	ALEXANDER W. ARNETT, City Ticket Agent
Phone, Cedar 8633	Cor. 4th and Robert Sts.,	E. E. LIGHT, City Passenger Agent
		F. B. MARTIN, City Ticket Agent
	911 Pioneer Bldg.,	A. S. COLLINS, Commercial Agent
SALT LAKE CITY, UTAH, 207-208 Walker Bank Bldg.,		A. JENSEN, General Agent
Phone, Wasatch 3102		PHIL A. ATHER, City Frt. and Pass'r Agent
		ARTHUR R. CASTLETON, Traveling Freight Agent
SAN ANTONIO, TEXAS (C. R. I. & G.)	City Nat'l Bank Bldg.,	D. O'LEARY, General Agent Freight Dept.
Phone, Crockett 7447		S. L. LEWIS, Traveling Freight Agent
SAN FRANCISCO, CAL. . . . .	493 Monadnock Bldg.,	F. W. THOMPSON, General Agent
Phone, Sutter 0498		C. N. FISHER, District Freight and Passenger Agent
		OSCAR G. LYNCH, GEO. L. BARNES, Traveling Freight Agents
		W. T. ALLEN, City Freight Agent
	F. D. MASON, F. D. PETERSON, WALTER C. FRANK, City Freight Agents	
	L. P. BLYLER, Traveling Passenger Agent	
SEATTLE, WASH. . . . .	812 White Bldg.,	GEO. P. CAVE, General Agent
Phone, Elliott 8884		C. B. HOLCOMB, Traveling Freight and Passenger Agent
		R. N. GORDON, Traveling Freight and Passenger Agent
		H. A. SCHAUB, Traveling Freight and Passenger Agent
SIoux FALLS, S. D., Rock Island Station,	Phone 390	A. W. LITTLE, General Agent
SPOKANE, WASH. . . . .	718 Old National Bank Bldg.	J. F. KERNER, Trav. Frt. & Pass'r Agent
Phone, Main 60		C. E. BASCOM, Dist. Pass'r Agent
TOPEKA, KAN. . . . .	Rock Island Station	C. LOWE, City Pass'r and Tkt. Agent
Phone, 6551		S. H. HOWE, Division Freight Agent
		FRED SMITH, Traveling Freight Agent
TORONTO, ONTARIO, CAN., Room 1410	Royal Bank Bldg.,	EUGENE MERRIMAN, Canadian Freight Agent
TULSA, OKLA. . . . .	222-223 Mid-Continent Bldg.,	H. E. HURST, General Agent Freight Dept.
Phones 3-4855, 4-2293		L. C. LAMB, Traveling Freight Agent
WATERLOO, IOWA. . . . .		E. G. KUCERA, Traveling Freight Agent
		J. E. YOUNGMAN, Ticket Agent
WICHITA, KAN. . . . .	729 E. Douglas Ave.,	C. A. FISHER, Dist. Pass'r Agent
Phone, Market 190		R. I. Local Freight Office
		J. T. LEE, Div. Freight Agent
		J. R. RIGG, Traveling Freight Agent
WICHITA FALLS, TEXAS (C. R. I. & G.),	210 Staley Bldg.,	IRA D. BROWN, Trav. Frt. and Pass'r Agent
Phone, 5500		
WINNIPEG, MAN., CAN., Room 701	Lombard Bldg.,	D. MORRISON, Traveling Freight Agent

## Industrial Department

Conditions are economically sound in the fourteen states served by the Rock Island Lines. The center of population moving west results in production following consumption causing many new industries to locate in the great mid-continent area.

There are many excellent locations for manufacturing plants in the territory tributary to and served by the Rock Island Lines.

A diversity of raw materials of all kinds is to be had. Natural gas, fuel oil, coal and electric power is abundant. Labor conditions are generally admitted to be satisfactory.

Industries desiring locations may secure more detailed information by communicating with

J. A. STEWART, Industrial Commissioner  
1012 La Salle Station Chicago, Illinois

## TO OBTAIN COMPLETE INFORMATION FROM THESE TIME TABLES, OBSERVE THE FOLLOWING GENERAL RULES:

Time from 12.01 midnight to 12.00 noon (A.M. time) is shown in light figures; time from 12.01 noon to 12.00 midnight (P.M. time) is shown in dark figures.

In time tables where stations are in middle column, and time on BOTH sides, read the figures DOWN ON THE LEFT and UP ON THE RIGHT.

The time shown opposite a station name is the time trains are scheduled to be at such station. Where neither "Ar" nor "Lv" appears opposite a station name, the time of PASSENGER trains opposite such a station will be considered both the arriving and the leaving time.

Where no time is shown, trains do not stop.

The STATION INDEX on pages 4 and 5 is alphabetically arranged. The NUMBERS SHOWN IN STATION INDEX indicate TABLES.

On the double-page map reproduced in this folder, numbers are shown at various points along the line. These numbers refer to tables where time of trains is given.

In many tables you will find pairs of ruled lines with one or more stations intervening. Such rules indicate that stations thus set apart are located on lines branching out from the line covered by the table. If your destination is on the main line of the table, and not on one of these branching lines, let your eye jump both rules in tracing your schedule.

ALL REFERENCE MARKS IN TIME TABLES SHOULD BE NOTED VERY CAREFULLY.

### If You Are Planning a Trip Between Rock Island Points

look first at the map. Then find your starting point and your destination in the index and turn to the table whose reference number appears opposite both stations.

If a change en route is necessary, locate your junction point on the map; then turn to the table in which your starting point is shown and trace your schedule to that junction point. Opposite that junction point will be a number referring you to the table in which schedules to your destination will be given.

If more than one change is necessary, use table map reference numbers and STATION INDEX similarly to locate schedules between junction points.

THROUGH CAR SERVICE and EQUIPMENT TABLES A to Q, inclusive, contain complete information as to equipment of principal trains and will be of assistance in local as well as extended trips.

### If You Are Planning a Trip Beyond Rock Island Terminals

examine first tables A to Q, to ascertain whether or not through service is available.

If there is no through service, follow instructions governing a local trip to obtain schedules as far as the Rock Island gateway; then turn to connecting line tables, pages 34 to 36, inclusive, for SCHEDULES via various lines from that gateway.

If further information is desired, any Rock Island agent or representative will be glad to assist you.



# INDEX TO STATIONS

\* Stations selling coupon tickets.    \* C. R. I. & G.    † W. & O.V.    v A.T. & S.F.    o M. & St. L.    △ Charles City West.    ⊕ K. C. C. C. & St. J.    ⊙ S.D. & A.    □ Sou. Pac.

TABLE NO.	TABLE NO.	TABLE NO.	TABLE NO.	TABLE NO.	TABLE NO.
Abbott, Ark. 5	▣ Benson, Ariz. 2	▣ Carlisle, Ark. 5	▣ Cresson, Minn. 30	▣ Elmira, Iowa. 8, 14, 16	▣ Goodwell, Okla. 2
▣ Abbott, N. M. 61	▣ Benton, Ark. 6, 7	▣ Carlisle, Iowa. 3, 26	▣ Crest, Mo. 4	▣ Elmont, Kan. 39	▣ Goodwin, Ark. 5
▣ Abbott Crossing, Ia. 9	▣ Bentonsport, Iowa. 28	▣ Carlson, Iowa. 16	▣ Creve Coeur Lake, Mo. 5	▣ El Paso, Tex. 2, 5	▣ Gordonville, Minn. 3, 8
▣ Abilene, Kan. 37	▣ Berger, Ark. 6, 7	▣ Carnegie, Okla. 44	▣ Croton, Iowa. 28	▣ El Valle, N. M. 5, 44, 46	▣ Gosport, Ark. 54
▣ Adair, Iowa. 1	▣ Berkefeld, Tex. 60	▣ Carroll, Mo. 1	▣ Cropper, Okla. 53	▣ Elwood, Kan. 36, 39	▣ Gotebo, Okla. 44
▣ Adams, Iowa. 19	▣ Bern, Kan. 30	▣ Carrizozo, N. M. 1	▣ Croton, Iowa. 28	▣ Elwood, N. M. 2	▣ Gowrie, Iowa. 29
▣ Adlington, Okla. 3	▣ Bernice, La. 7	▣ Carson, Iowa. 2, 5, 6, 63	▣ Crystal Lake, Iowa. 32	▣ Ely, Iowa. 8, 14	▣ Gracemont, Okla. 43, 44
▣ Adona, Ark. 3	▣ Berwick, Kan. 36	▣ Casar, Ark. 5	▣ Casey, Iowa. 4	▣ Emmetsburg, Iowa. 9	▣ Graham, Tex. 60
▣ Adrian, Tex. 5	▣ Bethune, Colo. 1, 4	▣ Casa, Ark. 5	▣ Cash, Kan. 4	▣ Erie, Mo. 5	▣ Grandfield, Okla. 52
▣ Agawam, Okla. 3	▣ Beverly, Mo. 41	▣ Casa, Ark. 5	▣ Cashon, Okla. 51	▣ Englewood, Ill. 1, 2, 3, 4, 8, 9, 11, 12	▣ Grand Jct., Iowa. 29
▣ Agenda, Kan. 4	▣ Bigelow, Ark. 5	▣ Castala, Iowa. 33	▣ Castilla, Iowa. 51	▣ Enid, Okla. 3, 43, 53	▣ Granite, Iowa. 9
▣ Agra, Kan. 1, 4	▣ Bilby, Okla. 5	▣ Castle Rock, Minn. 3	▣ Castle Rock, Minn. 3	▣ Enterprize, Iowa. 3	▣ Granite, Okla. 44
▣ Alamo, Okla. 5	▣ Billings, Okla. 53	▣ Caston, Okla. 5	▣ Caston, Okla. 5	▣ Enterprize, Kan. 37	▣ Grason, Mo. 41
▣ Alasworth, Iowa. 2	▣ Binger, Okla. 43, 44	▣ Caton, Tex. 59	▣ Caton, Tex. 59	▣ Epril, N. M. 5	▣ Greene, Iowa. 8
▣ Almagordo, N. M. 2, 5, 62	▣ Bird's Bridge, Ill. 1	▣ Cazovnia, Minn. 30	▣ Cedar Falls, Iowa. 8	▣ Erick, Okla. 5	▣ Greenough, Tex. 59
▣ Alanreed, Tex. 5	▣ Birta, Ark. 2	▣ Cedar Rapids, Iowa. 8	▣ Cedar Rapids, Iowa. 8	▣ Erwin, Ark. 58	▣ Green River, Ill. 1
▣ Albert Lea, Minn. 8, 81	▣ Birmingham, Mo. 2	▣ Centaur, Mo. 5	▣ Centaur, Mo. 5	▣ Esbon, Kan. 1, 4	▣ Greensburg, Kan. 2
▣ Albright, Neb. 3, 81	▣ Bisbee, Ariz. 2	▣ Centerville, Iowa. 55	▣ Centerville, Iowa. 55	▣ Escondido, N. M. 2	▣ Greenwood, Mo. 4
▣ Alderson, Okla. 5	▣ Bisbee Jct., Ariz. 2	▣ Chandler, Ariz. 1	▣ Chandler, Ariz. 1	▣ Esterville, Iowa. 9, 31, 32	▣ Gregory, Ark. 58, 8
▣ Alcorn, Okla. 53	▣ Blisloe, Ark. 15	▣ Chambers, La. 2	▣ Chambers, La. 2	▣ Eugene, Mo. 4	▣ Gresham, Ill. 11
▣ Alex, Okla. 45	▣ Bishop Hill, Ill. 3	▣ Chapin, Iowa. 3	▣ Chapin, Iowa. 3	▣ Eunice, La. 7	▣ Gretna, Kan. 1, 4
▣ Alexandria, La. 7	▣ Blackfish, Ark. 5	▣ Chariton, Iowa. 3	▣ Chariton, Iowa. 3	▣ Evans, Iowa. 15, 28	▣ Griffithville, Ark. 54
▣ Alhambra 4	▣ Blair, Kan. 36, 39	▣ Chattanooga, Okla. 52	▣ Chattanooga, Okla. 52	▣ Excelsior Spgs. Mo. 3	▣ Grinnell, Iowa. 23
▣ Alliance, Okla. 47	▣ Blake, Mo. 2	▣ Chesterfield, Mo. 4	▣ Chesterfield, Mo. 4	▣ Esira, Iowa. 22	▣ Groveland, Kan. 2
▣ Allendorf, Iowa. 9	▣ Blanco, Kan. 9	▣ Chicago, Ill. 3, 3, 4, 8, 9, 11, 12	▣ Chicago, Ill. 3, 3, 4, 8, 9, 11, 12	▣ Euclid, Iowa. 14	▣ Grundy Center, Ia. 9
▣ Allerton, Iowa. 2, 3	▣ Bland, Mo. 29	▣ Chicopee, Ark. 3	▣ Chicopee, Ark. 3	▣ Fairbury, Neb. 1, 36	▣ Gruver, Iowa. 31, 32
▣ Alma, Kan. 2, 3	▣ Blandon, Iowa. 29	▣ Chickasha, Okla. 3, 44, 45, 46	▣ Chickasha, Okla. 3, 44, 45, 46	▣ Fairfield, Iowa. 2, 4	▣ Gruver, Tex. 59
▣ Almena, Kan. 1, 4	▣ Blue Island, Ill. 1, 11	▣ Chilhowee, Mo. 12	▣ Chilhowee, Mo. 12	▣ Fairmount, Iowa. 28	▣ Gusaltup, N. M. 2
▣ Altamont, Mo. 2, 3, 35, 35	▣ Blue Mountain, Ark. 5	▣ Chrysler, Tex. 5	▣ Chrysler, Tex. 5	▣ Fairport, Iowa. 2	▣ Guthrie Center, Ia. 21
▣ Alta, Ill. 18	▣ Boise, Tex. 5	▣ Clarion, Iowa. 9	▣ Clarion, Iowa. 9	▣ Farlow, Iowa. 36	▣ Guyon, Okla. 2
▣ Altoona, Iowa. 1, 2, 8	▣ Bolton, Okla. 5	▣ Clarksville, Iowa. 8	▣ Clarksville, Iowa. 8	▣ Falcon, Colo. 1, 4	▣ Hachita, N. M. 2
▣ Aiva, Okla. 47	▣ Bonaparte, Iowa. 28	▣ Clayton, Kan. 1, 4	▣ Clayton, Kan. 1, 4	▣ Fanshawe, Okla. 3	▣ Hadsell, Mo. 4
▣ Alvarado, N. M. 2	▣ Bond, Okla. 49	▣ Clear Lake, S. D. 30	▣ Clear Lake, S. D. 30	▣ Farnsworth, Minn. 3, 8	▣ Hallam, Neb. 5, 49
▣ Alvaro, Neb. 1	▣ Booneville, Iowa. 1	▣ Clear Lake Jct., Iowa. 3	▣ Clear Lake Jct., Iowa. 3	▣ Farmington, Iowa. 28	▣ Hamlin, Iowa. 22
▣ Alvor, Mo. 5	▣ Bowen, Mo. 4	▣ Cleo Springs, Okla. 47	▣ Cleo Springs, Okla. 47	▣ Farnham, Iowa. 3	▣ Hancock, Iowa. 25
▣ Amario, Tex. 5, 59	▣ Bowen, Mo. 4	▣ Cleveland, Iowa. 29	▣ Cleveland, Iowa. 29	▣ Faxon, Okla. 52	▣ Hantock, Iowa. 30
▣ Amity, Mo. 35	▣ Boyle, Tex. 3	▣ Cleveland, Iowa. 29	▣ Cleveland, Iowa. 29	▣ Fenton, Ark. 7	▣ Harbine, Neb. 36
▣ Amoria, Okla. 50	▣ Bowles, Kan. 5	▣ Clover, Okla. 3	▣ Clover, Okla. 3	▣ Fernald, Iowa. 3	▣ Harbinger, Minn. 30
▣ Amy, Ark. 36	▣ Bowles, Kan. 5	▣ Clovis, Iowa. 3	▣ Clovis, Iowa. 3	▣ Fillmore, Okla. 49	▣ Hardwood, Okla. 49
▣ Anadarko, Okla. 43, 44, 46	▣ Bowler, Tex. 5	▣ Clifton, Kan. 4	▣ Clifton, Kan. 4	▣ Flagler, Colo. 1, 4	▣ Hardy, Iowa. 9
▣ Ancho, N. M. 29	▣ Bowler, Tex. 5	▣ Clinton, Okla. 16	▣ Clinton, Okla. 16	▣ Flint, Iowa. 3	▣ Hargis, N. M. 2
▣ Angus, Iowa. 29	▣ Boydston, Tex. 5	▣ Clinton, Okla. 16	▣ Clinton, Okla. 16	▣ Flint, Iowa. 3	▣ Harlan, Iowa. 24
▣ Anita, Iowa. 1	▣ Bradford, Iowa. 3	▣ Clinton, Okla. 16	▣ Clinton, Okla. 16	▣ Firebush, Mo. 3	▣ Harlow, Iowa. 15
▣ Anthon, Kan. 59	▣ Bradley, Okla. 45	▣ Clinton, Okla. 16	▣ Clinton, Okla. 16	▣ Firth, Ark. 5	▣ Hartsboro, Iowa. 5
▣ Antelope, Kan. 3	▣ Brainerd, Iowa. 33	▣ Clinton, Okla. 16	▣ Clinton, Okla. 16	▣ Fort Bliss, Tex. 2	▣ Hart, Iowa. 9
▣ Arkanoso, Kan. 5	▣ Brandon, Mo. 4	▣ Clinton, Okla. 16	▣ Clinton, Okla. 16	▣ Fort Cobb, Okla. 44	▣ Hartford, Iowa. 3
▣ Apache, Okla. 43, 46	▣ Brandt, Mo. 30	▣ Clinton, Okla. 16	▣ Clinton, Okla. 16	▣ Fort Reno, Okla. 5	▣ Hartford, Iowa. 3
▣ Arbell, N. M. 2	▣ Branson, Mo. 4	▣ Clinton, Okla. 16	▣ Clinton, Okla. 16	▣ Fort Sill, Okla. 43, 46	▣ Hartford, Iowa. 3
▣ Ardmore, Okla. 49	▣ Brasfield, Ark. 5	▣ Clinton, Okla. 16	▣ Clinton, Okla. 16	▣ Forest City, Ark. 5	▣ Hawthorn, Okla. 5
▣ Argyle, Mo. 4	▣ Braxton, Tex. 2	▣ Clinton, Okla. 16	▣ Clinton, Okla. 16	▣ Foss, Okla. 5	▣ Harvey, Iowa. 2
▣ Arkansas, Kan. 2	▣ Brayton, Iowa. 22	▣ Clinton, Okla. 16	▣ Clinton, Okla. 16	▣ Foucha, Ark. 5	▣ Harvey, Iowa. 2
▣ Arlington, Kan. 2	▣ Brenham, Kan. 2	▣ Clinton, Okla. 16	▣ Clinton, Okla. 16	▣ Fowler, Kan. 2	▣ Hayfield, Kan. 2
▣ Armstrong, Iowa. 31, 32	▣ Breton, Kan. 4	▣ Clinton, Okla. 16	▣ Clinton, Okla. 16	▣ Francis, Ark. 6	▣ Hayne, Kan. 2
▣ Arriba, Colo. 1, 4	▣ Brien, Kan. 1, 4	▣ Clinton, Okla. 16	▣ Clinton, Okla. 16	▣ Fredonia, Iowa. 2	▣ Haystack, Okla. 43, 46
▣ Artesian, Ark. 7	▣ Brice, Kan. 5	▣ Clinton, Okla. 16	▣ Clinton, Okla. 16	▣ Freedom, Mo. 3	▣ Havelock, Neb. 5
▣ Asher, Okla. 48	▣ Brice, Kan. 5	▣ Clinton, Okla. 16	▣ Clinton, Okla. 16	▣ Fremont Park, Mo. 35	▣ Haviland, Kan. 2
▣ Ashley, Okla. 47	▣ Brice, Kan. 5	▣ Clinton, Okla. 16	▣ Clinton, Okla. 16	▣ French, N. M. 61	▣ Hayfield, Kan. 2
▣ Atalissa, Iowa. 48	▣ Brice, Kan. 5	▣ Clinton, Okla. 16	▣ Clinton, Okla. 16	▣ Fresno, Cal. 2	▣ Haynes, Kan. 2
▣ Atarque, N. M. 61	▣ Brice, Kan. 5	▣ Clinton, Okla. 16	▣ Clinton, Okla. 16	▣ Frisco Jct., Okla. 49	▣ Haynes, Kan. 2
▣ Athol, Kan. 35, 42	▣ Brice, Kan. 5	▣ Clinton, Okla. 16	▣ Clinton, Okla. 16	▣ Frutland, Iowa. 2	▣ Haywood, Okla. 5
▣ Atkinson, Ill. 1, 4	▣ Brice, Kan. 5	▣ Clinton, Okla. 16	▣ Clinton, Okla. 16	▣ Fuller, Tex. 5	▣ Hazen, Ark. 5
▣ Attale, Iowa. 1, 22, 23	▣ Brice, Kan. 5	▣ Clinton, Okla. 16	▣ Clinton, Okla. 16	▣ Furley, Kan. 3	▣ Hazelton, Iowa. 33
▣ Atwood, Iowa. 15	▣ Brice, Kan. 5	▣ Clinton, Okla. 16	▣ Clinton, Okla. 16	▣ Helena, N. M. 4	▣ Hebron, Neb. 36
▣ Auburn Park, Ill. 11	▣ Brice, Kan. 5	▣ Clinton, Okla. 16	▣ Clinton, Okla. 16	▣ Henry, Mo. 4	▣ Helena, N. M. 4
▣ Audubon, Iowa. 27	▣ Brice, Kan. 5	▣ Clinton, Okla. 16	▣ Clinton, Okla. 16	▣ Herkington, Kan. 2, 3, 37	▣ Henry, Mo. 4
▣ Augusta, Okla. 42	▣ Brice, Kan. 5	▣ Clinton, Okla. 16	▣ Clinton, Okla. 16	▣ Hermitage, Ark. 5	▣ Hermitage, Ark. 5
▣ Auline, Kan. 58	▣ Brice, Kan. 5	▣ Clinton, Okla. 16	▣ Clinton, Okla. 16	▣ Gale, Iowa. 9	▣ Hickory Creek, Mo. 2
▣ Avocigne, Ark. 58	▣ Brice, Kan. 5	▣ Clinton, Okla. 16	▣ Clinton, Okla. 16	▣ Galva, Ill. 18	▣ Hicks, Tex. 3
▣ Avoca, Iowa. 1, 24, 25	▣ Brice, Kan. 5	▣ Clinton, Okla. 16	▣ Clinton, Okla. 16	▣ Galva, Kan. 2	▣ Hicksville, Ark. 54
▣ Avon, Iowa. 26	▣ Brice, Kan. 5	▣ Clinton, Okla. 16	▣ Clinton, Okla. 16	▣ Garber, Okla. 53	▣ Higginson, Ark. 54
▣ Bakersfield, Cal. 2	▣ Brice, Kan. 5	▣ Clinton, Okla. 16	▣ Clinton, Okla. 16	▣ Gardner, Iowa. 3	▣ Highland, Iowa. 3
▣ Bala, Kan. 4	▣ Brice, Kan. 5	▣ Clinton, Okla. 16	▣ Clinton, Okla. 16	▣ Garner, Iowa. 32	▣ Highrolls, N. M. 62
▣ Balle, Ark. 57	▣ Brice, Kan. 5	▣ Clinton, Okla. 16	▣ Clinton, Okla. 16	▣ Garrison, Iowa. 9	▣ Hills, Iowa. 17
▣ Banks, Ark. 7	▣ Brice, Kan. 5	▣ Clinton, Okla. 16	▣ Clinton, Okla. 16	▣ Gascoy, Mo. 4	▣ Hill Top, Okla. 5
▣ Banner, Okla. 5, 46	▣ Brice, Kan. 5	▣ Clinton, Okla. 16	▣ Clinton, Okla. 16	▣ Geary, Okla. 5	▣ Hilby, La. 7
▣ Barber, Ark. 5	▣ Brice, Kan. 5	▣ Clinton, Okla. 16	▣ Clinton, Okla. 16	▣ Genoa, Ill. 1, 4	▣ Hinala, Iowa. 28
▣ Bard, Iowa. 8	▣ Brice, Kan. 5	▣ Clinton, Okla. 16	▣ Clinton, Okla. 16	▣ Geneseo, Ill. 1	▣ Hinote, Okla. 43, 44
▣ Bard, N. M. 5	▣ Brice, Kan. 5	▣ Clinton, Okla. 16	▣ Clinton, Okla. 16	▣ Gerles, Mo. 31, 32	▣ Hobart, Okla. 44
▣ Barnes City, Iowa. 19	▣ Brice, Kan. 5	▣ Clinton, Okla. 16	▣ Clinton, Okla. 16	▣ Gerles, Mo. 31, 32	▣ Hodges, La. 7
▣ Barnett, Mo. 39	▣ Brice, Kan. 5	▣ Clinton, Okla. 16	▣ Clinton, Okla. 16	▣ Gerles, Mo. 31, 32	▣ Holden, Okla. 5
▣ Bascom, N. M. 61	▣ Brice, Kan. 5	▣ Clinton, Okla. 16	▣ Clinton, Okla. 16	▣ Gibson, Iowa. 19	▣ Holdenville, Okla. 5
▣ Bauxite, Ark. 6, 7	▣ Brice, Kan. 5	▣ Clinton, Okla. 16	▣ Clinton, Okla. 16	▣ Gilchrist, Iowa. 2	▣ Holdenville, Okla. 5
▣ Bayfield, Iowa. 19	▣ Brice, Kan. 5	▣ Clinton, Okla. 16	▣ Clinton, Okla. 16	▣ Gilchrist, Iowa. 2	▣ Holdenville, Okla. 5
▣ Bayfield, Mo. 35	▣ Brice, Kan. 5	▣ Clinton, Okla. 16	▣ Clinton, Okla. 16	▣ Gilchrist, Iowa. 2	▣ Holdenville, Okla. 5
▣ Beachon, Iowa. 28	▣ Brice, Kan. 5	▣ Clinton, Okla. 16	▣ Clinton, Okla. 16	▣ Gilchrist, Iowa. 2	▣ Holdenville, Okla. 5
▣ Beard, Ark. 58	▣ Brice, Kan. 5	▣ Clinton, Okla. 16	▣ Clinton, Okla. 16	▣ Gilchrist, Iowa. 2	▣ Holdenville, Okla. 5
▣ Beatrice, Neb. 36	▣ Brice, Kan. 5	▣ Clinton, Okla. 16	▣ Clinton, Okla. 16	▣ Gilchrist, Iowa. 2	▣ Holdenville, Okla. 5
▣ Beauport, Mo. 4	▣ Brice, Kan. 5	▣ Clinton, Okla. 16	▣ Clinton, Okla. 16	▣ Gilchrist, Iowa. 2	▣ Holdenville, Okla. 5
▣ Becks, Ark. 5	▣ Brice, Kan. 5	▣ Clinton, Okla. 16	▣ Clinton, Okla. 16	▣ Gilchrist, Iowa. 2	▣ Holdenville, Okla. 5
▣ Beeton, Ark. 58	▣ Brice, Kan. 5	▣ Clinton, Okla. 16	▣ Clinton, Okla. 16	▣ Gilchrist, Iowa. 2	▣ Holdenville, Okla. 5
▣ Beacon, Iowa. 28	▣ Brice, Kan. 5	▣ Clinton, Okla. 16	▣ Clinton, Okla. 16	▣ Gilchrist, Iowa. 2	▣ Holdenville, Okla. 5
▣ Beecher, Ark. 57	▣ Brice, Kan. 5	▣ Clinton, Okla. 16	▣ Clinton, Okla. 16	▣ Gilchrist, Iowa. 2	▣ Holdenville, Okla. 5
▣ Belcher, Ark. 54	▣ Brice, Kan. 5	▣ Clinton, Okla. 16	▣ Clinton, Okla. 16	▣ Gilchrist, Iowa. 2	▣ Holdenville, Okla. 5
▣ Belfast, Iowa. 28	▣ Brice, Kan. 5	▣ Clinton, Okla. 16	▣ Clinton, Okla. 16	▣ Gilchrist, Iowa. 2	▣ Holdenville, Okla. 5
▣ Belknap, Iowa. 2	▣ Brice, Kan. 5	▣ Clinton, Okla. 16	▣ Clinton, Okla. 16	▣ Gilchrist, Iowa. 2	▣ Holdenville, Okla. 5
▣ Belaire, Kan. 1, 4	▣ Brice, Kan. 5	▣ Clinton, Okla. 16	▣ Clinton, Okla. 16	▣ Gilchrist, Iowa. 2	▣ Holdenville, Okla. 5
▣ Beme, Mo. 4	▣ Brice, Kan. 5	▣ Clinton, Okla. 16	▣ Clinton, Okla. 16	▣ Gilchrist, Iowa. 2	▣ Holdenville, Okla. 5
▣ Belleville, Ark. 5	▣ Brice, Kan. 5	▣ Clinton, Okla. 16	▣ Clinton, Okla. 16	▣ Gilchrist, Iowa. 2	▣ Holdenville, Okla. 5
▣ Belleville, Kan. 1, 4	▣ Brice, Kan. 5	▣ Clinton, Okla. 16	▣ Clinton, Okla. 16	▣ Gilchrist, Iowa. 2	▣ Holdenville, Okla. 5
▣ Belmont, Iowa. 32	▣ Brice, Kan. 5	▣ Clinton, Okla. 16	▣ Clinton, Okla. 16	▣ Gilchrist, Iowa. 2	▣ Holdenville, Okla. 5
▣ Bemis, S. D. 30	▣ Brice, Kan. 5	▣ Clinton, Okla. 16	▣ Clinton, Okla. 16	▣ Gilchrist, Iowa. 2	▣ Holdenville, Okla. 5
▣ Bennett, Kan. 36	▣ Brice, Kan. 5	▣ Clinton, Okla. 16	▣ Clinton, Okla. 16	▣ Gilchrist, Iowa. 2	▣ Holdenville, Okla. 5
▣ Bennett, Iowa. 14, 16	▣ Brice, Kan. 5	▣ Clinton, Okla. 16	▣ Clinton, Okla. 16	▣ Gilchrist, Iowa. 2	▣ Holdenville, Okla. 5
▣ Benning, Tex. 5	▣ Brice, Kan. 5	▣ Clinton, Okla. 16	▣ Clinton, Okla. 16	▣ Gilchrist, Iowa. 2	▣ Holdenville, Okla. 5







# GENERAL INFORMATION

**NOT RESPONSIBLE**—No responsibility is assumed for errors in time tables, inconvenience or damage resulting from delayed trains or failure to make connections; schedules herein are subject to change without notice.

**BUY TICKETS** before boarding trains and avoid payment of extra charge.

**ADJUSTMENT OF FARES**—In cases of dispute with Conductors or Agents, pay the fare required, take receipt and communicate with Passenger Traffic Manager.

**STANDARD OF TIME**—C. R. I. & P. trains east of Phillipsburg, Kans., and Tucumcari, N. M., are run by Central Time; west of Phillipsburg, Kans., and Tucumcari, N. M., by Mountain Time.

**MILEAGE**—The mileage stated in time tables is shown in full figures for the information of passengers only and is not to be used in computing fares.

**REDEMPTION OF TICKETS**—Applications for redemption of unused portion of tickets should be made to Mr. L. M. Allen, Vice President and Passenger Traffic Manager, Rock Island Lines, Room 723 La Salle Station, Chicago, Ill. The unused portion of tickets issued by other roads should be sent to General Passenger Agent of issuing road.

**TICKETS MUST BE USED WITHIN LIMIT**—Local one way tickets will be honored only for continuous passage to destination, commencing within one day from date of sale. Passengers holding Interline Tickets must reach destination not later than midnight of date punched or indicated on stopover paper.

**CHILDREN** who are not five years old are carried free when accompanied by parents or guardians. Those who have reached or passed their fifth birthday and are under twelve years of age, require a half ticket. Those who have reached or passed their twelfth birthday require a full ticket. Conductors are not allowed to vary from this rule.

**LOST ARTICLES** are in charge of General Baggage Agent at Chicago; passengers who have lost articles on trains or at stations will please communicate with him direct or through their nearest Ticket Agent. Articles lost in Pullman cars, if found, are returned to that company, and report of loss should be made direct to Pullman Company.

**BAGGAGE**—150 pounds of baggage will be carried free on each whole ticket and 75 pounds on each half ticket.

Clergymen, etc., presenting half tickets together with half-fare permits, are allowed 150 pounds of baggage free.

Passengers holding tickets for trans-Pacific points (China, Japan, etc.) will be allowed 350 pounds of baggage on each whole ticket, and 175 pounds on each half ticket.

Baggage in excess of the above allowances will be charged for at rates published in current Tariffs.

Passengers have privilege of declaring excess value on baggage at the time of checking at a charge of 10 cents for each additional \$100.00 or fraction thereof. Limit of excess for one passenger \$2500.00.

Any one piece of baggage the greatest dimension of which exceeds seventy-two (72) inches (except whips in cases and public entertainment paraphernalia, etc.) or weighing over 250 pounds (except immigrant baggage) will not be checked, but must be sent by express or freight.

Baggage for Alaska or trans-Pacific points will not be checked beyond point where land journey ends; to Mexico, baggage will be checked only to International Border point.

This Company does not guarantee to forward baggage on same train with passenger or within a given or specified time limit; it reserves the right to forward baggage upon a preceding or following train, as each case may require.

Every effort will be made to check and forward baggage on same train with passenger, baggage facilities thereon permitting, except that when baggage is not delivered at station in sufficient time to be properly weighed and necessary collection made, it will be forwarded on first convenient train C. O. D., for any charges.

In order to provide greater facilities for transportation of passengers, this Company has placed motor cars in service between certain points. Owing to limited space provided for baggage, the Company does not guarantee transportation of baggage in these cars and will not be responsible for any delay by reason of failure to handle baggage therein.

It is unlawful for the railroad to transport baggage containing fireworks or other like explosives and dangerous articles.

**Hand baggage in Pullman Cars is restricted to what can be conveniently placed in the berth, seat or other accommodations purchased by the passenger.**

**For the passenger's own protection all baggage to be checked should bear owner's name and address in a plain and legible manner, as the absence of such means of identification frequently results in delay and sometimes in loss of baggage, with the consequent annoyance, inconvenience and expense to the owner as well as to the carrier.**

**AUTOMATIC COIN-CONTROLLED STEEL PARCEL CHECKING LOCKERS** are installed in station waiting-rooms at important points. Patrons desiring to check their grips, parcels or hand baggage select a vacant locker, indicated by the key in the lock, and after placing the baggage inside drop a dime in the slot, turn the key to the right, and upon withdrawing the key it leaves the parcel locked and checked.

**BABY CABS, CARTS AND GOLF BAGS** are checked at rate charged for 50 pounds excess baggage unless that weight is exceeded, in which case actual gross weight will be charged for.

**DOGS** transported on passenger trains must be checked and handled in baggage service subject to tariff rules. Minimum charge for each dog in crate same as for fifty pounds of excess baggage; otherwise on leash and muzzled, subject to charge same as for one hundred pounds of excess baggage.

Account Legal Regulations of Boards of Health, veterinary's certificate is required before dogs may be accepted and handled in baggage service to many destinations. Consult baggage agent before presenting dogs to be checked.

**OTHER DOMESTIC PETS** such as cats, birds, etc., may be handled in baggage service subject to tariff rules when in crates or cages. Minimum charge same as for fifty pounds of excess baggage.

## BICYCLES AND TRICYCLES

and value of passenger's baggage. Rate charged for 50 pounds excess baggage actual gross weight will be charged.

**FOR CORPSE**—The rate for the transportation of the deceased, will be one regular low fare as prescribed in tariff, when accompanied by one regular low fare to hold transportation. 150 pounds of baggage.

An adult corpse can be forwarded by express, ticket rate, and that of a child under twelve ticket rate. When a corpse is shipped by express, person is necessary. No ticket will be issued for a corpse.

**TRAINS** usually run on time, in accordance with time tables. The Company will not be responsible for consequences arising from errors in the printed schedules.

## REPRESENTATIVES OF NATIONAL TRAVELERS AID SOC.

at the La Salle Street Station, Chicago, at Des Moines, Kansas City, St. Joseph and Cedar Rapids stations, for purpose of relief of distress and assistance of unprotected. Those in need of such service should inquire of the station force for National Travelers Aid Society representative.

## OPTIONAL ROUTE VIA SAN DIEGO

Arrangements are in effect for the application of fares and sale of tickets (one-way and round-trip), via El Centro and San Diego; however, this representation has not been inserted in all joint tariffs and in order to permit holders of tickets, who may desire to travel via El Centro and San Diego, optional route arrangements are authorized by exchange of tickets, under certain conditions which may be obtained from agents.

## ROUND-TRIP TICKETS TO SAN FRANCISCO AND OAKLAND, CAL.

(See Note 1)

1. Where ticket reads in both directions via El Paso or Tucson—  
(a) Westbound coupons over S. P. Lines will upon application be exchanged by Agent of S. P. Lines at Calexico or El Centro, Cal., or Yuma, Ariz., or by conductor of the train from Yuma to San Diego (via Calexico and El Centro), for a ticket with the necessary change of route for passage from Yuma to San Diego via Calexico, El Centro and the S. D. & A. Ry., thence via A. T. & S. F. Ry. to Los Angeles, no additional charge to be made.

(b) Eastbound coupons over S. P. Lines will be exchanged by the Agent of the A. T. & S. F. Ry. at Los Angeles, no additional charge to be made.  
2. Where ticket reads in one direction via El Paso or Tucson and in the other direction via Los Angeles and Albuquerque or Salt Lake City; or via Barstow and Albuquerque, or via S. P. Lines and Ogden, or via The Western Pacific Railroad Company and Salt Lake City, or via Portland—

(a) Westbound coupons over the S. P. Lines will be exchanged by Agent of S. P. Lines at Calexico or El Centro, Cal., or Yuma, Ariz., or by conductor of the train from Yuma to San Diego, as explained above in paragraph (a), at an additional charge of \$7.40 to be made on each All Year Tourist ticket and \$6.00 on each Summer Tourist ticket.

(b) Eastbound coupons over S. P. Lines will be exchanged by the Agent of the A. T. & S. F. Ry. at Los Angeles, at an additional charge of \$7.40 to be made on each All Year Tourist ticket and \$6.00 on each Summer Tourist ticket.

3. Southern Pacific coupons of round-trip tickets, destined to Los Angeles (not routed via San Francisco), reading in both directions via El Paso or Tucson, or in one direction via El Paso or Tucson and in the other via direct route to Salt Lake City, may be exchanged, without additional charge, to read via El Centro, S. D. & A., San Diego, A. T. & S. F., Los Angeles. Exchange may be made in same manner as outlined above in connection with tickets destined to San Francisco.

**Note 1.**—The arrangements outlined above do not apply on tickets sold in the States of Kansas, Oklahoma, Texas or New Mexico.

## ARRANGEMENTS FOR TICKETING VIA SOUTHERN PACIFIC TO POINTS IN SOUTHERN CALIFORNIA ON PACIFIC ELECTRIC RY.

The Southern Pacific Company (Pacific System) has an arrangement with the Pacific Electric Ry., whereby tickets may be sold reading via Southern Pacific (Pacific System) to a limited number of destinations reached by the Pacific Electric. Under this arrangement tickets reading via Southern Pacific thru to destination are honored via Southern Pacific to Colton, Ontario, Pomona or Los Angeles, according to location of destination, passengers being provided by Southern Pacific conductors with exchange checks good for passage on Pacific Electric Ry., from proper junction points (Colton, Ontario, Pomona or Los Angeles as the case may be) to destination.

## HONORING ARRANGEMENTS VIA C. R. I. & P. RY.

Round trip tickets good for passage between Chicago, Kansas City and beyond will be honored via direct line through Washington, Ia., or via Des Moines, Ia.

Round trip tickets good for passage between Chicago, St. Louis, Kansas City, St. Joseph, Omaha and stations east and Tucumcari, N. M., and points beyond will be honored via Texhoma or Texola, Okla.

Round trip tickets good for passage between Chicago or Peoria and Denver or Colorado Springs and beyond, will be honored via Council Bluffs, Omaha, St. Joseph or Kansas City.

Round trip tickets good for passage between Chicago, St. Louis, Kansas City, St. Joseph, Omaha or stations east and California, routed via El Paso or Tucson will also be honored, southbound, to Wichita and from Hutchinson, Kansas; northbound, to Hutchinson and from Wichita, Kansas. In either case passenger must pay fare and make own arrangements between Wichita and Hutchinson, Kansas.

Round trip tickets good for passage between Chicago, St. Louis, Kansas City, St. Joseph, Omaha or stations east and Fort Worth or Amarillo and points beyond will be honored via Oklahoma City if desired.

Round trip tickets to points in Arizona, California or Oregon routed from or through Kansas City or St. Joseph, Mo., or Omaha, Neb., via C. R. I. & P. Ry. and Santa Rosa, N. M., will be honored from Herington to Wichita, Kan., and return, without additional charge.

Round trip tickets from points in Arizona, California or Oregon to Kansas City or St. Joseph, Mo., or Omaha, Neb., or to a point beyond routed via Santa Rosa, N. M., and C. R. I. & P. Ry. to or via Kansas City or St. Joseph, Mo., or Omaha, Neb., will be honored from Herington to Wichita, Kan., and return, without additional charge.

Numerous other optional, diverse and honoring arrangements are also available.



## THROUGH CALIFORNIA SERVICE

### Chicago, St. Louis, Twin Cities, Des Moines, St. Joseph, Kansas City, Memphis, El Paso and California

#### WESTBOUND—READ DOWN

Mls.	STATIONS	3 Daily	Ex. by Days	11 Daily	Ex. by Days	(C&A) Daily	Ex. by Days
0	Lv Chicago, Ill. (C. T.)	8.30	Sun	6.00	Sun	9.30	Sun
6	" Englewood, Ill.	8.41	"	6.13	"		
	" Peoria, Ill.	6.15	"	6.15	"	from Union Station via C. & A.	
181	" Rock Island, Ill.	12.25	Mon	10.25	"		
183	" Davenport, Ia.			10.35	"		
250	" Washington, Ia.			12.14	Mon		
414	Lv Trenton, Mo.			5.00	"		
517	Ar Kansas City, Mo.	9.00	Mon	8.15	"	9.15	Sun
496	Ar St. Joseph, Mo. (Conn.)			8.05	"		
		25		25		23	
0	Lv St. Louis, Mo.	11.15	Sun	11.15	Sun	* 7.50	Sun
5	" De Baliviere Ave.	11.30	"	11.30	"	8.05	"
296	Ar Kansas City, Mo.	7.30	Mon	7.30	Mon	5.50	"
		16-15		16-15		529-29	
0	Lv Minneapolis, Minn.	4.20	Sun	4.20	Sun		
10	" St. Paul, Minn.	5.00	"	5.00	"		
270	Lv Des Moines, Ia.	12.25	Mon	12.25	Mon	10.15	Sun
500	Ar Kansas City, Mo.	7.20	"	7.20	"	7.30	"
		311		311			
	Lv St. Joseph, Mo.	† 7.20		† 7.20	Mon		
		3		11		1	
517	Lv Kansas City, Mo.	10.00	Mon	9.15	Mon	11.55	Sun
585	" Topeka, Kan.	11.50	"	11.05	"	1.55	Mon
617	" McFarland, Kan.					3.15	"
667	" Herington, Kan.			1.15	"	4.55	"
741	" Hutchinson, Kan.			3.20	"	7.25	"
793	" Pratt, Kan.			5.05	"	9.15	"
930	" Liberal, Kan.			9.10	"	1.40	"
1041	Lv Dalhart, Tex.			12.47	Tues	5.20	"
1134	Ar Tucumcari, N. M. (C. T.)	2.50	Tues	3.25	"	8.10	"
				111			
0	Lv Memphis, Tenn.			10.20	Sun		
133	" Little Rock, Ark.			2.10	Mon		
487	" Oklahoma City, Okla.			1.40	"		
513	" El Reno, Okla.			2.45	"		
761	Lv Amarillo, Tex.			11.20	"		
873	Ar Tucumcari, N. M. (C. T.)			2.30	Tues		
		3		11			
	Southern Pacific						
1134	Lv Tucumcari, N. M. (M. T.)	2.00	Tues	2.40	Tues	7.35	Mon
1193	Ar Santa Rosa, N. M.	3.34	"	4.10	"	9.16	"
1379	" Alamogordo, N. M.	8.21	"	9.23	"	3.12	Tues
1466	Ar El Paso, Tex.	10.35	"	11.30	"	5.35	"
1466	Lv El Paso, Tex.	10.50	"				
1683	Ar Douglas, Ariz.	4.02	"				
1806	" Tucson, Ariz.	7.30	"				
1466	Lv El Paso, Tex.			11.45	Tues	6.30	Tues
1554	Ar Deming, N. M.			1.58	"	8.50	"
1614	" Lordsburg, N. M.			3.24	"	10.29	"
1664	" Bowie, Ariz. (Apache Trail)			5.01	"	12.13	"
1777	" Tucson, Ariz.			8.30	"	3.50	"
1777	Lv Tucson, Ariz.	7.45	Tues			4.10	"
1875	Ar Chandler, Ariz.	10.00	"			6.45	"
1898	" Phoenix, Ariz.	10.50	"			7.45	"
2072	" Yuma, Ariz. (M. T.)	3.05	Wed			12.50	Wed
1777	Lv Tucson, Ariz.			8.45	Tues		
1863	Ar Maricopa, Ariz.			11.00	"		
1899	Ar Phoenix, Ariz.			12.35	Wed		
2029	" Yuma, Ariz. (M. T.)			3.20	Wed		
2029	Lv Yuma, Ariz. (P. T.)	2.20	Wed	2.40	"	12.05	Wed
2248	Ar San Diego, Cal. (P.L.) (S.D. & A.)	10.30	"	10.30	"	10.30	"
2260	" Colton, Cal.	7.24	"	9.45	"	5.19	"
2310	" Alhambra (Pasadena)	b8.56	"	11.27	"	d6.45	"
2318	Ar Los Angeles, Cal.	9.30	"	12.01	"	7.20	"
	Coast Line Connections	31		101		77	
0	Lv Los Angeles, Cal.	3.15	Wed	6.25	Wed	8.00	Wed
104	Ar Santa Barbara, Cal.	6.30	"	9.30	"	11.23	"
223	" San Luis Obispo, Cal.			12.42	Thu	3.05	"
379	" Del Monte, Cal.			8.07	"	8.15	"
475	Ar San Francisco, Cal.			8.15	"	10.40	"
	Valley Line Connections	25		25		51	
0	Lv Los Angeles, Cal.	6.00	Wed	6.00	Wed	7.30	Wed
277	Ar Fresno, Cal.	3.00	Thu	3.00	Thu	4.20	"
476	" Oakland, Cal.	8.13	"	8.13	"	9.30	"
484	Ar San Francisco, Cal.	8.50	"	8.50	"	10.05	"

#### EASTBOUND—READ DOWN

Mls.	STATIONS	4 Daily	Ex. by Days	12 Daily	Ex. by Days	2 Daily	Ex. by Days
	Sou. Pac. Valley Line Connections	26		26			
0	Lv San Francisco, Cal. (P. T.)	6.00	Sat	6.00	Sat	6.00	Sat
8	" Oakland, Cal.	6.36	"	6.36	"	6.36	"
207	Lv Fresno, Cal.	11.55	"	11.55	"	11.55	"
484	Ar Los Angeles, Cal.	8.50	Sun	8.50	Sun	8.50	Sun
	Coast Line Connections	32		74		70	
0	Lv San Francisco, Cal.			8.20	Sat	9.00	Sun
126	" Del Monte, Cal.				"	6.55	"
252	" San Luis Obispo, Cal.			3.25	Sun	4.35	"
371	Lv Santa Barbara, Cal.	2.10	Sun	6.35	"	8.30	"
475	Ar Los Angeles, Cal.	5.25	"	9.45	Sun	11.55	"
		4		12		2	
0	Lv Los Angeles, Cal.	6.00	Sun	10.02	Sun	6.30	Sun
8	" Alhambra (Pasadena)	b6.32	"	c10.38	"	d7.03	"
58	" Colton, Cal.	7.52	"	12.15	"	8.35	"
	" San Diego, Cal. (P.T.) (S.D. & A.)	9.05	"	9.05	"	9.05	"
252	Ar Yuma, Ariz. (P. T.)	12.55	Mon	5.40	"	2.05	Mon
252	Lv Yuma, Ariz. (M. T.)	2.05	Mon	6.55	Sun	3.25	Mon
426	" Phoenix, Ariz.	6.10	"	11.10	"	8.40	"
449	" Chandler, Ariz.	a7.01	"	12.11	Mon	9.40	"
547	Ar Tucson, Ariz.	9.25	"	2.45	"	12.25	"
547	Lv Tucson, Ariz.			3.00	"		
660	" Bowie, Ariz.			6.50	"		
710	" Lordsburg, N. M.			8.28	"		
770	" Deming, N. M.			10.00	"		
858	Ar El Paso, Tex.			12.15	"		
547	Lv Tucson, Ariz.	9.40	Mon			12.45	Mon
670	" Douglas, Ariz.	1.01	"			4.53	"
857	Ar El Paso, Tex.	6.05	"			10.45	"
858	Lv El Paso, Tex.	6.15	"	12.39	"	11.19	"
945	" Alamogordo, N. M.	8.28	"	2.55	"	1.53	Tues
1131	Lv Santa Rosa, N. M.			8.10	"	8.05	"
1190	Ar Tucumcari, N. M. (M. T.)	2.35	Tues	9.45	"	9.45	"
	Rock Island Lines			112			
1190	Lv Tucumcari, N. M. (C. T.)			11.10	Mon		
1303	Ar Amarillo, Tex.			3.00	Tues		
1551	" El Reno, Okla.			2.20	"		
1578	" Oklahoma City, Okla.			3.30	"		
1931	" Little Rock, Ark.			2.35	Wed		
2064	Ar Memphis, Tenn.			6.40	"		
	Rock Island Lines	4		12		2	
1190	Lv Tucumcari, N. M. (C. T.)	3.45	Tues	11.05	Mon	11.00	Tues
1283	Ar Dalhart, Tex.			1.30	Tues	1.35	"
1394	" Liberal, Kan.			4.40	"	5.05	"
1531	" Pratt, Kan.			8.20	"	9.45	"
1583	" Hutchinson, Kan.			10.09	"	12.01	"
1657	" Herington, Kan.			12.25	"	2.40	Wed
1707	" McFarland, Kan.			1.55	"	4.15	"
1739	" Topeka, Kan.			2.45	"	5.30	"
1807	Ar Kansas City, Mo.	6.05	"	4.45	Tues	7.45	"
		8.00					
1829	Ar St. Joseph, Mo.		Tues	† 6.50	Tues	11.20	Wed
				312		440	
1807	Lv Kansas City, Mo.	58-59		18-17		30-530	
2037	Ar Des Moines, Ia.	11.45	Tues	5.20	Tues	8.30	Wed
2297	" St. Paul, Minn.	6.55	Wed	11.30	"	5.00	"
2307	Ar Minneapolis, Minn.	3.15	"	7.15	Wed		
		4.00		8.00			
		26		26		24	
1807	Lv Kansas City, Mo.	11.15	Tues	11.15	Tues	8.15	Wed
2098	Ar De Baliviere Ave.	7.14	Wed	7.14	Wed	6.23	"
2103	Ar St. Louis, Mo.	7.32	"	7.32	"	6.45	"
		4		12		(C&A)	
	Lv St. Joseph, Mo. (Conn.)			6.05	Tues		
1807	Lv Kansas City, Mo.	8.40	Tues	5.45	"	9.00	Wed
1910	" Trenton, Mo.		"	8.50	"		
2074	" Washington, Ia.		"	1.12	Wed	via C. & A. to Union Station	
2141	" Davenport, Ia.		"	3.00	"		
2143	" Rock Island, Ill.		"	3.10	"		
	" Peoria, Ill.	5.00	Wed		"		
	" Englewood, Ill.	10.45	"	10.45	"		
2318	" Chicago, Ill. (C. T.)	9.00	"	7.44	"		
2324	Ar Chicago, Ill. (C. T.)	9.15	Wed	7.59	Wed	9.00	Wed

a Stops to receive or discharge pay passengers for or from El Paso or beyond.  
 c Stops to take on passengers for scheduled stops.

b Stops to take on or let off passengers to or from Hutchinson and east.  
 d Stops to take on or let off passengers to or from Yuma and east.

† Meals.  
 ‡ Daily except Sunday.

**The Rock Island-Southern Pacific Golden State Route is the short direct main line route between Chicago and El Paso, Tucson, Chandler, Phoenix, Palm Springs to Los Angeles and San Diego.**



## THROUGH CAR SERVICE AND EQUIPMENT

### "Golden State Limited" TO CALIFORNIA



MILEAGE (via El Paso, Douglas and Phoenix)

Chicago—San Diego.....	2,276	Chicago—Los Angeles.....	2,309
St. Louis—San Diego.....	2,055	St. Louis—Los Angeles.....	2,088
Kansas City—San Diego...1,759		Kansas City—Los Angeles...1,792	

### Chicago, St. Louis, Twin Cities, Des Moines, St. Joseph, Kansas City, El Paso and California

WESTBOUND—READ DOWN				Table A		EASTBOUND—READ DOWN																							
Mls.	STATIONS	3 Daily	Example by Days							Mls.	STATIONS	4 Daily	Example by Days																
0	Lv Chicago, Ill. (C.T.).....	8:30PM	Su	Mo	Tu	We	Th	Fr	Sa	0	Lv San Francisco, Cal. (P.T.)..	6:00PM	Sa	Su	Mo	Tu	We	Th	Fr										
6	" Englewood, Ill.....	8:41PM	"	"	"	"	"	"	"	8	" Oakland, Cal.....	6:36PM	"	"	"	"	"	"	"	"									
	" Peoria, Ill. (Conn.).....	6:15PM	"	"	"	"	"	"	"	207	Lv Fresno, Cal.....	11:55PM	"	"	"	"	"	"	"	"									
181	" Rock Island, Ill.....	12:25AM	Mo	Tu	We	Th	Fr	Sa	Su	484	Ar Los Angeles, Cal.....	8:50AM	Su	Mo	Tu	We	Th	Fr	Sa										
183	" Washington, Ia.....	d.	"	"	"	"	"	"	"	Coast Line Connections																			
250	" Trenton, Mo.....	d.	"	"	"	"	"	"	"	0	Lv Santa Barbara, Cal.....	2:10PM	Su	Mo	Tu	We	Th	Fr	Sa										
414	" Kansas City, Mo.....	9:00AM	"	"	"	"	"	"	"	104	Ar Los Angeles, Cal.....	5:25PM	"	"	"	"	"	"	"										
517	Ar Kansas City, Mo.....	9:00AM	"	"	"	"	"	"	"	25																			
16-15										0	Lv St. Louis, Mo.....	11:15PM	Su	Mo	Tu	We	Th	Fr	Sa	0	Lv Los Angeles, Cal.....	6:00PM	Su	Mo	Tu	We	Th	Fr	Sa
5	" De Baliviere Ave.....	11:30PM	"	"	"	"	"	"	"	8	" Alhambra (Pasadena).....	6:32PM	"	"	"	"	"	"	"	"									
296	Ar Kansas City, Mo.....	7:30AM	Mo	Tu	We	Th	Fr	Sa	Su	58	" Colton, Cal.....	7:52PM	"	"	"	"	"	"	"										
11-10										San Diego, Cal. (P.T.) (Conn.) (S.D.&A.)																			
0	Lv Minneapolis, Minn.....	4:20PM	Su	Mo	Tu	We	Th	Fr	Sa	252	" Yuma, Ariz. (M.T.).....	9:05AM	Mo	Tu	We	Th	Fr	Sa	Su										
10	" St. Paul, Minn.....	5:00PM	"	"	"	"	"	"	"	426	" Phoenix, Ariz.....	6:10AM	"	"	"	"	"	"	"										
270	Lv Des Moines, Ia.....	12:25AM	Mo	Tu	We	Th	Fr	Sa	Su	449	" Chandler, Ariz.....	7:01AM	"	"	"	"	"	"											
500	Ar Kansas City, Mo.....	7:20AM	"	"	"	"	"	"	"	547	" Tucson, Ariz.....	9:40AM	"	"	"	"	"	"											
311										670	Lv Douglas, Ariz.....	1:01PM	"	"	"	"	"	"	"										
...	Lv St. Joseph, Mo. (Conn.).....	7:20AM	Mo	Tu	We	Th	Fr	Sa	...	887	Ar El Paso, Tex.....	6:05PM	"	"	"	"	"	"											
3										0																			
517	Lv Kansas City, Mo.....	10:00AM	Mo	Tu	We	Th	Fr	Sa	Su	321	Ar El Paso, Tex.....	6:15PM	"	"	"	"	"	"											
585	" Topeka, Kan.....	11:50AM	"	"	"	"	"	"	"	974	" Alamo, N. M.....	8:28PM	"	"	"	"	"	"											
617	" McFarland, Kan.....	d.	"	"	"	"	"	"	"	1160	Lv Santa Rosa, N. M.....	2:35AM	Tu	We	Th	Fr	Sa	Su											
667	" Herington, Kan.....	d.	"	"	"	"	"	"	"	1219	Ar Tucumcari, N. M. (M.T.)..	3:45AM	Tu	We	Th	Fr	Sa	Su											
741	" Hutchinson, Kan.....	d.	"	"	"	"	"	"	"	Rock Island Lines																			
793	" Pratt, Kan.....	d.	"	"	"	"	"	"	"	1219	Lv Tucumcari, N. M. (C.T.)..	3:45AM	Tu	We	Th	Fr	Sa	Su											
930	" Liberal, Kan.....	d.	"	"	"	"	"	"	"	1423	Ar Dalhart, Tex.....	g.	"	"	"	"	"												
1041	Lv Dalhart, Tex.....	2:50AM	Tu	We	Th	Fr	Sa	Su	Mo	1560	" Liberal, Kan.....	g.	"	"	"	"	"												
1134	Ar Tucumcari, N. M. (C.T.)..	2:50AM	"	"	"	"	"	"	"	1612	" Pratt, Kan.....	d.	"	"	"	"	"												
Southern Pacific										1686	" Hutchinson, Kan.....	d.	"	"	"	"	"												
1134	Lv Tucumcari, N. M. (M.T.)..	2:00AM	Tu	We	Th	Fr	Sa	Su	Mo	1736	" Herington, Kan.....	d.	"	"	"	"	"												
1193	Ar Santa Rosa, N. M.....	3:34AM	"	"	"	"	"	"	"	1768	" McFarland, Kan.....	d.	"	"	"	"	"												
1379	" Alamo, N. M.....	8:21AM	"	"	"	"	"	"	"	1836	Ar Kansas City, Mo.....	6:05PM	"	"	"	"	"												
1466	Ar El Paso, Tex.....	10:35AM	"	"	"	"	"	"	"	1836	Ar Kansas City, Mo.....	8:00PM	"	"	"	"	"												
1466	Lv El Paso, Tex.....	10:35AM	"	"	"	"	"	"	"	58-59																			
1787	Ar Globe, Ariz. (Apache Trail).....	10:35AM	"	"	"	"	"	"	"	1836	Lv Kansas City, Mo.....	11:45PM	Tu	We	Th	Fr	Sa	Su											
1466	Lv El Paso, Tex.....	10:50AM	Tu	We	Th	Fr	Sa	Su	Mo	2066	Ar Des Moines, Ia.....	6:55AM	We	Th	Fr	Sa	Su												
1683	Ar Douglas, Ariz.....	4:02PM	"	"	"	"	"	"	"	2326	" St. Paul, Minn.....	3:15PM	"	"	"	"	"												
1806	" Tucson, Ariz.....	7:30PM	"	"	"	"	"	"	"	2336	Ar Minneapolis, Minn. (Conn.)..	4:00PM	"	"	"	"	"												
1904	" Chandler, Ariz.....	10:00PM	"	"	"	"	"	"	"	26																			
1927	" Phoenix, Ariz.....	10:50PM	"	"	"	"	"	"	"	1836	Lv Kansas City, Mo.....	11:15PM	Tu	We	Th	Fr	Sa	Su											
2101	" Yuma, Ariz. (M.T.).....	3:05AM	We	Th	Fr	Sa	Su	Mo	Tu	2127	Ar De Baliviere Ave.....	7:14AM	We	Th	Fr	Sa	Su												
2320	" San Diego, Cal. (P.T.) (S.D.&A.)	10:30AM	"	"	"	"	"	"	"	2132	Ar St. Louis, Mo.....	7:32AM	"	"	"	"	"												
2295	" Colton, Cal.....	7:24AM	We	Th	Fr	Sa	Su	Mo	Tu	4																			
2345	" Alhambra (Pasadena).....	8:56AM	"	"	"	"	"	"	"	1836	Lv Kansas City, Mo.....	8:40PM	Tu	We	Th	Fr	Sa	Su											
2353	Ar Los Angeles, Cal.....	9:30AM	"	"	"	"	"	"	"	1939	Ar Trenton, Mo.....	d.	"	"	"	"	"												
Coast Line Connections										2103	" Washington, Ia.....	d.	We	Th	Fr	Sa	Su												
0	Lv Los Angeles, Cal.....	3:15PM	"	"	"	"	"	"	"	2170	" Davenport, Ia.....	d.	"	"	"	"													
104	Ar Santa Barbara, Cal.....	6:30PM	"	"	"	"	"	"	"	2172	" Rock Island, Ill.....	5:00AM	"	"	"	"													
Valley Line Connections										2172	" Peoria, Ill. (Conn.).....	10:45AM	"	"	"	"													
0	Lv Los Angeles, Cal.....	6:00PM	"	"	"	"	"	"	"	2347	" Englewood, Ill.....	9:00AM	"	"	"	"													
277	Ar Fresno, Cal.....	3:00AM	Th	"	"	"	"	"	"	2353	Ar Chicago, Ill. (C.T.).....	9:15AM	We	Th	Fr	Sa													
476	" Oakland, Cal.....	8:13AM	"	Fr	Sa	Su	Mo	Tu	We	REFERENCE NOTES																			
484	Ar San Francisco, Cal.....	8:50AM	"	"	"	"	"	"	"	† Daily except Sunday. a Stops to receive or discharge pay passengers for or from El Paso or beyond. d Stops to receive or discharge revenue passengers for or from scheduled stops El Paso or beyond when advance reservations have been made. e Stops to take on passengers from F. W. D. C.-C. & S. Ry. destined to points El Paso and beyond. g Stops to let off passengers from El Paso and beyond destined to points on F. W. D. C.-C. & S. Ry. h Stops to take on or let off passengers to or from Hutchinson and points east.																			

**Special Stops Made by the GOLDEN STATE LIMITED**

No. 3—When advance reservations have been made for this train, No. 3 will stop at any station between Chicago and Hutchinson, Kan., except Lawrence, Kan., to receive paying passengers for El Paso or beyond where train is scheduled to stop, including any point in California, and will stop at any station Yuma or west to discharge paying passengers from Yuma or west to receive paying passengers for points Hutchinson and east.

No. 4 will stop at any station between Hutchinson, Kan., and Chicago, except Lawrence, Kan., to let off paying passengers from El Paso and west, and will stop at any station Yuma or west to receive paying passengers for points Hutchinson and east.











# THROUGH CAR SERVICE AND EQUIPMENT

## Minneapolis, St. Paul, Des Moines, Chicago, St. Louis, Kansas City and Texas

READ DOWN

READ UP

### Mid-Continent Route



L	64-442	529-29	32-31	18-15	Mla.	Table E	18-17	58-59	30-530	441-17
	Daily	Daily	Daily	Daily			Daily	Daily	Daily	Daily
	AM	AM	PM	PM			AM	PM	PM	AM
8 30	.....	10 20	4 20	0	Lv. Minneapolis	Ar	8 00	4 00	.....	8 00
9 10	.....	11 00	5 00	10	Lv. St. Paul	Ar	7 15	3 15	.....	7 15
9 45	.....	9 00	14 20	0	Lv. Rochester (C.&N.W.)	Ar	8 10	13 05	.....	8 10
11 30	.....	1 18	7 05	80	Lv. Owatonna	Ar	5 11	1 10	.....	5 11
12 50	.....	2 10	7 50	111	Lv. Albert Lea	Ar	4 25	12 25	.....	4 25
1 45	.....	3 00	8 35	139	Ar {	Lv	3 40	11 35	.....	3 40
1 50	.....	3 08	8 40	139	Lv {	Ar	3 35	11 30	.....	3 08
2 15	.....	3 45	9 00	149	Lv. Mason City	Ar	3 18	11 10	.....	2 48
3 50	.....	5 10	10 10	194	Lv. Iowa Falls	Ar	1 58	9 48	.....	1 37
6 05	.....	7 25	12 10	270	Ar {	Lv	11 50	7 20	.....	11 25
10 15	.....	7 40	12 25	270	Lv {	Ar	11 30	6 55	.....	5 00
1 00	.....	9 45	2 50	346	Ar. Allerton	Lv	9 25	4 25	.....	2 10
4 15	.....	.....	.....	430	Ar. Altamont	Lv	.....	.....	.....	11 05
6 05	.....	.....	8 05	.....	Ar. St. Joseph	Lv	.....	.....	.....	19 00
7 30	.....	1 45	7 20	500	Ar. Kansas City	Lv	5 20	11 45	.....	8 30
9-29	.....	3	11	.....	.....	.....	12	.....	.....	30-6
.....	.....	PM	PM	.....	.....	.....	AM	.....	.....	AM
.....	.....	1250	8 30	6 00	0	Lv. Chicago	Ar	7 59	.....	6 59
.....	.....	1 05	8 41	6 13	6	Lv. Englewood	Ar	7 44	.....	6 44
.....	.....	6 50	.....	10 35	183	Lv. Davenport	Ar	3 00	.....	8 25
.....	.....	7 30	9 00	8 15	517	Ar. Kansas City	Lv	5 45	.....	8 30
.....	.....	.....	.....	25	.....	.....	26	.....	.....	.....
.....	.....	.....	.....	.....	.....	.....	AM	.....	.....	.....
.....	.....	.....	.....	11 15	0	Lv. St. Louis	Ar	7 32	.....	.....
.....	.....	.....	.....	11 30	5	Lv. DeBaliviere Ave.	Ar	7 14	.....	.....
.....	.....	.....	.....	7 30	296	Ar. Kansas City	Lv	11 15	.....	.....
.....	.....	.....	.....	.....	.....	.....	18	24	32	.....
.....	.....	.....	.....	.....	.....	.....	PM	PM	AM	.....
.....	.....	1155	8 10	1100	500	Lv. Kansas City	Ar	4 30	1045	7 10
.....	.....	3 40	3 40	17 20	.....	Lv. St. Joseph	Ar	16 50	.....	11 20
.....	.....	1 55	10 00	1 00	568	Lv. Topeka	Ar	2 30	8 45	5 05
.....	.....	2 55	.....	1 55	600	Ar. McFarland	Lv	1 40	7 50	4 05
.....	.....	5 05	12 10	3 35	650	Ar. Herington	Lv	12 05	6 20	2 40
.....	.....	17 30	2 25	5 55	723	Ar. Wichita	Lv	9 50	3 30	12 15
.....	.....	9 30	4 00	7 35	773	Ar. Caldwell	Lv	8 15	1 50	10 40
.....	.....	11 20	5 25	9 10	820	Ar. Enid	Lv	6 45	11 55	9 10
.....	.....	11 05	7 05	11 10	881	Ar. El Reno	Lv	4 55	10 00	7 25
.....	.....	2 15	8 25	.....	908	Ar. Oklahoma City	Lv	10 15	8 35	6 00
.....	.....	.....	6 20	10 15	908	Lv. Oklahoma City	Ar	5 45	.....	8 35
.....	.....	.....	8 35	12 35	917	Ar. Chickasha	Lv	3 40	.....	5 55
.....	.....	.....	10 32	2 32	1 55	Ar. Waurika	Lv	1 54	.....	3 48
.....	.....	.....	12 40	4 35	1050	Ar. Bridgeport	Lv	11 50	.....	1 35
.....	.....	.....	2 00	6 05	1094	Ar. Fort Worth	Lv	10 40	.....	11 20
.....	.....	.....	3 10	7 25	1128	Ar. Dallas	Lv	9 15	.....	10 45
.....	.....	.....	.....	9 00	1128	Lv. Dallas	Ar	6 20	.....	.....
.....	.....	.....	.....	6 00	1392	Ar. Houston	Pac. Lv	9 20	.....	.....
.....	.....	.....	.....	8 45	1392	Lv. Houston	Ar	7 45	.....	.....
.....	.....	.....	.....	7 20	1732	Ar. Edinburg	P. Lv	9 10	.....	.....
.....	.....	.....	.....	7 45	1740	Ar. McAllen	Lv	8 45	.....	.....
.....	.....	.....	.....	.....	.....	.....	PM	AM	AM	.....

## Chicago, St. Louis, Twin Cities, Kansas City, El Paso and Mexico City

READ DOWN

READ UP

1	3	Table F	12	2
Daily	Daily		Daily	Daily
c 9 30	8 30	Lv. Chicago	Ar	7 59
10 20	4 20	Lv. Minneapolis	Ar	8 00
11 00	5 00	Lv. St. Paul	Ar	7 15
7 40	12 25	Lv. Des Moines	Ar	11 30
11 15	11 15	Lv. St. Louis	Ar	7 32
11 55	10 00	Lv. Kansas City (C.T.)	Ar	4 45
5 35	10 35	Ar. El Paso (M.T.)	Lv	12 30
.....	.....	.....	.....	7 45
.....	.....	.....	.....	11 25
.....	.....	.....	.....	11 25
.....	.....	.....	.....	3 12
.....	.....	.....	.....	2 05
.....	.....	.....	.....	8 50

### Table F

For Equipment of Rock Island trains see tables A, B and C, pages 8, 9 and 10; Mexican trains here scheduled carry Standard Pullman Cars and Coach Equipment.

NOTE—Mexican R. R. schedules shown above are in Mountain Standard Time.

### REFERENCE NOTES

- || Meals. \* Daily. † Except Sunday.
- a Stops to receive paying passengers for points north of Allerton.
- b Stops to discharge passengers from Des Moines or beyond for St. Joseph.
- c The Californian operates via Chicago & Alton between Chicago and Kansas City, to and from Union Station.
- f Stops on signal by agent or notice to conductor.

### Table E

### WESTBOUND

### EQUIPMENT

### EASTBOUND

### Table E

No. 32-31—The Firefly. Daily.  
 Sleeping Cars..... Kansas City to Oklahoma City (from El Reno on No. 44).  
 ♦ Minneapolis to Des Moines (open at 9.00 p.m.).  
 Δ Minneapolis to Kansas City. Δ St. Paul-Minneapolis to Des Moines.  
 Δ Kansas City to Ft. Worth and Dallas.  
 Dining Car..... Manly to Kansas City.  
 Coach Equipment..... Minneapolis to Kansas City.  
 Chair Car..... Kansas City to Ft. Worth and Dallas.  
 No. 16-15-17—Mid-Continent Special. Daily.  
 Cafe Lounge Car..... Minneapolis to Kansas City.  
 Drawing-Room Compartment Sleeper. ★ Minneapolis-St. Paul to Los Angeles (via Kansas City and the Golden State No. 3).  
 Sleeping Car..... ♦ Des Moines to Kansas City (open for occupancy at 9.30 p. m.).  
 Δ Minneapolis to Ft. Worth and Dallas. To McAllen (via So. Pac. 16-308-313).  
 ♦ Minneapolis-St. Paul to Chicago (from Manly No. 20).  
 Δ Minneapolis to Kansas City.  
 Dining Car..... Serving all meals.  
 Coach Equipment..... Minneapolis-St. Paul to Kansas City.  
 Chair Car..... Kansas City to Ft. Worth and Dallas.  
 No. 11-17—Chicago, Kansas City and Texas Express. Daily.  
 Observation Car. ○ Chicago to Kansas City. Buffet Club Car. Chicago to Kansas City.  
 Sleeping Car..... Δ Chicago to Fort Worth and Dallas. Δ Rock Island to Kansas City Chicago to St. Joseph.  
 ♦ Oklahoma City to Ft. Worth and Dallas (to El Reno on No. 717).  
 Δ Minneapolis to Dallas (to Kansas City 16-15).  
 Tourist Sleeping Car..... Chicago to Kansas City.  
 Coach Equipment..... Chicago to Kansas City. Dining Car. Serving all meals.  
 Chair Cars..... Kansas City to Fort Worth and Dallas.  
 No. 1-23—Express. Daily.  
 Sleeping Car. Δ Kansas City to Wichita (open Kansas City 10.00 p. m., Wichita 8.00 a. m.).  
 Δ Omaha to Wichita (to McFarland on No. 37-224).  
 Coach Equipment..... Kansas City to Oklahoma City.  
 No. 529-29—Express. Daily.  
 Motor Car..... Des Moines to Allerton. Coach. Allerton to Kansas City.  
 No. 9-29—Express. Daily.  
 Sleeping Car..... Δ Chicago to Washington (open 10.15 p. m.).  
 Δ Δ Chicago to Moline, Rock Island and Davenport.  
 No. 64-442—Twin Cities to Des Moines. Daily.  
 Parlor Car (R. I. Car) and Coach Equipment..... St. Paul-Minneapolis to Des Moines.  
 Δ Twelve Section Drawing-Room. ♦ Sixteen Section Car. ○ Ten Section Observation Car. † Ten Section Drawing-Room, 2 Compts. ★ Twelve Section, 1 D.-R., 1 Compt.

No. 18-17—Mid-Continent Special. Daily.  
 Cafe Lounge Car..... Kansas City to Minneapolis.  
 Sleeping Cars..... Δ McAllen-Dallas-Ft. Worth to Minneapolis (from McAllen, via So. Pac. 314-304-15).  
 ♦ Dallas and Fort Worth to Oklahoma City (from El Reno on No. 52) (can be occupied until 7.30 a. m.).  
 Δ Dallas and Fort Worth to Chicago (from Kansas City on No. 12)  
 ★ Los Angeles to Minneapolis (from Los Angeles on The Apache).  
 Δ Des Moines to St. Paul-Minneapolis (to Manly, No. 441) open at  
 ♦ Des Moines to Minneapolis (to Manly, No. 441) 9:30 p.m.  
 Δ Kansas City to Minneapolis.  
 Serving all meals.  
 Dining Car..... Dallas and Fort Worth to Kansas City.  
 Chair Car..... Dallas and Fort Worth to Kansas City.  
 Coach Equipment..... Kansas City to Minneapolis.  
 No. 58-59—Short Line Express. Daily.  
 Sleeping Car..... ♦ Kansas City to Des Moines (open for occupancy at)  
 Δ Kansas City to Minneapolis 10.00 p. m.  
 Parlor Car (R. I. Car)..... Des Moines to Minneapolis.  
 Dining Car..... Serving all meals.  
 Coach Equipment..... Kansas City to St. Paul-Minneapolis.  
 No. 32-30-6—The Firefly. Daily.  
 Sleeping Car..... Δ Dallas and Fort Worth to Kansas City.  
 Δ Oklahoma City to Kansas City (to El Reno on No. 43).  
 Δ Wichita to Kansas City (open for occupancy at 9.30 p. m.).  
 Δ Washington to Chicago.  
 Chair Cars..... Dallas and Fort Worth to Kansas City. Rock Island to Chicago.  
 Coach Equipment..... Kansas City to Rock Island. Rock Island to Chicago.  
 No. 24—Express. Daily.  
 Sleeping Car..... Δ Wichita to Omaha (via Topeka and McFarland on Nos. 23-223-38).  
 Coach Equipment..... Oklahoma City to Kansas City.  
 No. 30-530—Express. Kansas City to Des Moines. Daily.  
 Coach..... Kansas City to Allerton. Motor Car. Allerton to Des Moines.  
 No. 441-17—Des Moines to Minneapolis. Daily.  
 ♦ Des Moines to Minneapolis. Δ Des Moines to St. Paul-Minneapolis.  
 Coach Equipment..... Des Moines to Manly—Manly to St. Paul-Minneapolis.



# THROUGH CAR SERVICE AND EQUIPMENT

## The Colorado Way to California ROCK ISLAND - D. & R. G. W. - SOU. PAC.



POOLE BROS. INC. CHICAGO.

8-15-'27

6642

### Chicago, Des Moines, Omaha, Colorado and California

WESTBOUND—READ DOWN												EASTBOUND—READ UP																																															
No. 7—BY DAYS						No. 5—BY DAYS						Table G												No. 6—BY DAYS						No. 8—BY DAYS																													
Daily						Daily						Mls.												Daily						Daily																													
Su	Mo	Tu	We	Th	Fr	Sa	Su	Mo	Tu	We	Th	Fr	Sa	0	1	2	3	4	5	6	7	8	9	10	11	12	13	14	15	16	17	18	19	20	21	22	23	24	25	26	27	28	29	30	31	Su	Mo	Tu	We	Th	Fr	Sa	Su	Mo	Tu	We	Th	Fr	Sa
10 30AM						11 30PM						Lv. Chicago (C.T.)												6 59AM						4 15PM																													
10 42AM						11 41PM						Lv. Englewood												6 44AM						4 00PM																													
8 05AM						6 15PM						Lv. Peoria												6 15AM						6 15PM																													
2 35PM						3 40AM						Lv. Rock Island												1 55AM						11 45AM																													
2 45PM						3 50AM						Lv. Davenport												1 45AM						11 35AM																													
7 15PM						8 10AM						Lv. Des Moines												8 25PM						7 00AM																													
11 00PM						12 35PM						Ar. Council Bluffs												3 50PM						3 20AM																													
11 35PM						1 35PM						Lv. Omaha												3 10PM						2 33AM																													
1 10AM						3 25PM						Ar. Lincoln												1 17PM						12 49AM																													
5 45AM						9 25PM						Lv. Phillipsburg (C.T.)												8 05AM						8 30PM																													
4 50AM						8 35PM						Ar. Phillipsburg (M.T.)												7 00AM						7 25PM																													
10 35AM						4 30AM						Lv. Limon												1 15AM						11 55PM																													
1 10PM						7 25AM						Ar. Denver												11 00PM						11 30AM																													
12 35PM						7 30AM						Ar. Colorado Springs R.I. Sta.												10 40PM						11 30AM																													
6 00PM						8 15AM						Lv. Denver												8 30PM						10 30AM																													
8 05PM						10 53AM						Lv. R.I. Sta. Colorado Springs S.F. Sta.												5 50PM						8 10AM																													
7 15PM						12 10PM						Lv. Pueblo												4 20PM						5 25AM																													
7 37AM						1 40PM						Ar. Canon City												3 3 04PM						4 08AM																													
8 55AM						9 35PM						Ar. Glenwood Springs												7 07AM						8 35PM																													
10 20PM						10 15AM						Ar. Salt Lake City												6 45PM						7 15AM																													
7 05AM						11 45AM						Lv. Ogden (M.T.)												5 20PM						6 00AM																													
4 50AM						3 40PM						Ar. Ogden (P.T.)												12 25PM						3 00AM																													
7 50AM						1 55PM						Ar. Sacramento												2 45PM						1 10AM																													
8 30AM						4 50PM						Ar. Oakland												11 36AM						9 46PM																													
						5 30PM						Ar. San Francisco												11 00AM						9 00PM																													

**WESTBOUND**  
**No. 7—Rocky Mountain Limited. Daily.**  
SLEEPING CARS  
Chicago to Denver... (1) 8 Sec., D.-R., 2 Comp't. (1) 12 Sec. D.-R.  
Chicago to Colo. Springs. (1) 8 Sec., 1 D.-R., 2 Comp't. (1) 10 Sec., 2 D.-R.  
Atlanta to Denver... 12 Sec., D.-R. (No. 23-223 from Kansas City)  
OBSERVATION LOUNGE CAR Chicago to Denver.  
Barber and Valet service.  
DINING CARS... Serving all meals.  
PARLOR CAR (Pullman) Chicago to Omaha.  
CHAIR CAR... Chicago to Denver.  
COACH EQUIPMENT... Chicago to Omaha.  
Limon to Colorado Springs.

**No. 5—Colorado Express. Daily.**  
SLEEPING CARS  
Chicago to San Francisco. 10 Sec., 1 D.-R., 2 Comp't. (from Denver via D. & R. G. W. No. 1 and Sou. Pac. No. 19).  
Chicago to Colo. Springs. (1) 10 Sec., D.-R., 2 Comp't. (1) 12 Sec., D.-R.-Comp't.  
Chicago to Des Moines. (1) 8 Sec., 2 Comp't., 1 D.-R., (1) 16 Sec. Car. (1) 12 Sec., D.-R. Room

**WESTBOUND**  
**No. 5—Colorado Express. Daily.**  
SLEEPING CARS—Continued  
Chicago to Denver... 10 Sec., 1 D.-R., 2 Comp't.  
St. Louis to Denver... 12 Sec., D.-R. (to Phillipsburg No. 25).  
Birmingham to Denver... 12 Sec., 1 D.-R. (to Phillipsburg via Frisco No. 106, R. I. No. 25).  
OBSERVATION CAR... 10-Section Chicago to Denver.  
DINING CARS... Serving all meals.  
CHAIR CARS... Chicago to Denver.

**EASTBOUND**  
**No. 8—Rocky Mountain Limited. Daily.**  
SLEEPING CARS  
Denver to Chicago... (1) 8 Sec., D.-R., 2 Comp't. (1) 12 Sec. D.-R.  
Denver to Atlanta... 12 Sec., D.-R. (trains 224-2, to Kansas City).  
Colo. Springs to Chicago. (1) 8 Sec., 1 D.-R., 2 Comp't. (1) 10 Sec., 2 D.-R.  
Omaha to Des Moines... 16 Sec. (open at 9:30 p. m.).  
OBSERVATION LOUNGE CAR... Denver to Chicago. Barber and Valet Service.  
DINING CARS... Serving all meals.  
COACH EQUIPMENT... Colorado Springs to Limon.  
Des Moines to Chicago.  
CHAIR CAR... Denver to Chicago.

**EASTBOUND**  
**No. 6—Colorado Express. Daily.**  
SLEEPING CARS  
Colo. Springs to Chicago. (1) 10 Sec., D.-R., 2 Comp't. (1) 12 Sec. D.-R.-Comp't.  
San Francisco to Chicago. 10 Sec., 1 D.-R., 2 Comp't. (to Denver via Sou. Pac. No. 20 and D. & R. G. W. No. 2).  
Denver to Chicago... 10 Sec., D.-R. (open at 9:00 p. m.).  
Iowa City to Chicago... 12 Sec., D.-R. (open at 9:30 p. m.).  
Rock Island to Chicago... 12 Sec., D.-R. (open at 9:30 p. m.).  
Rock Island to Chicago... 12 Sec. D.-R. (from Washington on No. 30).  
Davenport to Chicago... 16 Sec. Sleeping Car.  
OBSERVATION CAR... 10 Sec., Denver to Chicago.  
DINING CARS... Serving all meals.  
CHAIR CARS... Denver to Chicago.  
COACH EQUIPMENT... Colorado Springs to Limon.  
Omaha to Chicago.

## Daily thru Sleeping Car Service

### BETWEEN CHICAGO and SAN FRANCISCO Via "The Scenic Route"

Attention is invited to thru standard Pullman service via Rock Island—Denver & Rio Grande Western—Southern Pacific, thru Denver, Pikes Peak Region, Royal Gorge, Salt Lake City and American River Canyon. Schedules shown above—see Rock Island Colorado Express trains Nos. 5 and 6. "The Colorado Way to California"



# THROUGH CAR SERVICE AND EQUIPMENT

## St. Louis, Kansas City, St. Joseph and Colorado

READ DOWN				READ UP			
33	23-	25-5	39	Table H			
D'y	223-7	Daily	D'y	40	6-26	8-224-2	34
PM	Daily	PM	PM	Daily	Daily	Daily	D'y
		PM	PM				
		11 15		0 Lv	St. Louis	Ar	
		11 30		5 Lv	DeBaliviere Ave.	Ar	
		3 55		160 Lv	Eldon	Ar	
		6 29		263 Ar	Pleasant Hill	Lv	
		7 30		296 Ar	Kansas City	Lv	
		9 30	6 00	296 Lv			
		10 20	12 01	6 50	Lawrence	Ar	
		11 10	12 50	7 40	Topeka	Lv	
		3 40	7 20	3 40	Lv		
		11 20	1 00	7 45	Topeka	Ar	
		12 10	2 10	8 30	McFarland	Ar	
		7 00	3 40	5 40	500 Lv	Belleville	
		10 30	5 45	8 55	1 33	596 Ar	
		9 40	4 50	8 35	1 38	596 Lv	
		2 45	10 55	12 35	3 45	735 Ar	
			7 35	4 30	842 Ar	Limon	
			1 10	7 25	90	921 Ar	Denver
			12 35	7 30	8 30	932 Ar	Colorado Springs R.I. Sta.
							Colorado Springs S.F. Sta.

For CALIFORNIA service see table G on page 12.  
 NOTE—Connections are made at Denver and Colorado Springs for Colorado, Utah, Yellowstone Park, California and Pacific Northwest.  
 For local time tables see table 4, pages 24-25. †Daily except Sunday. †Meals.

## Chicago and Peoria to Rock Island, Davenport, Des Moines, Omaha and Lincoln

11				13				15				17				19				21			
Daily				Daily				Daily				Daily				Daily				Daily			
PM	PM	PM	PM	PM	PM	PM	PM	PM	PM	PM	PM	PM	PM	PM	PM	PM	PM	PM	PM				
6 00	8 25	8 40	3 30	12 50	6 05	11 30	10 30	0															
6 13	8 36	8 31	3 45	1 05	6 18	11 41	10 42	6															
.m.	.o.	.o.	4 30	7 07	d.		40																
*615			7 50	11 00	*615		8 05																
8 40			6 25	3 40	8 45		1 00	11 14															
10 15	12 09	12 20	8 35	5 35	10 25	3 30	2 30	181															
10 25	12 16	AM	8 45	5 55	10 35	3 40	2 35	181															
10 35	12 24		8 55	6 05	10 45	3 50	2 45	183															
	PM	12 24		8 55	6 05	10 45	3 50	2 45	183														
		1 20		9 55	7 05	11 40	a.	3 40	221														
		4 37		PM	11 20	3 25	7 55	7 05	358														
		4 47		AM	3 35	8 10	7 15	358															
		8 30		5 15		7 15	12 35	11 00	499														
		9 00		5 40		7 45	1 05	11 20	503														
		AM		6 00		8 10	1 35	11 35	503														
		7 45		7 45		9 10	3 25	1 10	561														

### Table I WESTBOUND

**No. 7—Rocky Mountain Limited, Daily**  
 Observation Lounge Car. Chicago to Lincoln (to Denver).  
 Barber and Valet Service.  
 Sleeping Cars. + Chicago to Lincoln (to Colorado).  
 Parlor Car. Chicago to Omaha.  
 Dining Cars. Serving all meals.  
 Chair Car. Chicago to Lincoln (to Colorado).  
 Coach Equipment. Chicago to Omaha.  
**No. 5—Colorado Express, Daily**  
 Observation Car. Chicago to Lincoln (to Colorado).  
 Sleeping Cars. + Chicago to Lincoln (to Colorado).  
 Dining Cars. Chicago to Des Moines.  
 Chair Cars. Serving all meals.  
 Chicago to Lincoln (to Colorado).  
**No. 9—Chicago, Tri-Cities and Des Moines Mail, Daily**  
 Sleeping Car. Chicago to Iowa City (open at 10:15 p. m.).  
 Chicago to Davenport (open at 10:15 p. m.).  
 Chicago to Rock Island (open at 10:15 p. m.).  
 Chicago to Moline (open at 10:15 p. m.).  
 Chicago to Washington (from Rock Island on No. 29).  
 Coach Equipment. Chicago to Des Moines.

**Table I EASTBOUND**  
 Δ Twelve Section Drawing-Room Car.  
 ⊕ Ten Section Observation Car.  
 \* Twelve Section Drawing-Room, Compartment Car.  
 ♦ Sixteen Section Car.  
 + Ten Section, One Drawing-Room, Two Compartment.  
 ⊕ 10 Section, Two Drawing-Room.  
 ⊗ Eight Section, Two Compartment, One Drawing-Room.  
 (May be occupied until 8:00 a. m.)

**No. 13—Iowa-Nebraska Limited, Daily**  
 Observation Car. Chicago to Omaha and Lincoln.  
 Sleeping Cars. Chicago to Omaha and Lincoln.  
 ♦ Rock Island to Des Moines (available at Des Moines until 8:00 a. m.).  
 ♦ Des Moines to Omaha (open at 9:30 p. m.).  
 Dining Cars. Serving all meals.  
 Chair Cars. Chicago to Lincoln. Coach, Chicago to Des Moines.  
**No. 23-301—Chicago to Des Moines and Omaha, Daily**  
 Sleeping Car. Chicago to Des Moines. (May be occupied until 8:00 a. m.)  
 Coach. Rock Island to Omaha.  
**No. 19—For Equipment see Table K, page 14.**  
**No. 3 and No. 11—For Equipment see Tables A and B, pages 8 and 9.**

## Chicago, Bureau and Peoria

READ DOWN				READ UP			
213	221	207	209	Table J			
Daily	Daily	Daily	Daily	230	222	208	210
PM	PM	PM	PM	Daily	Daily	Daily	Daily
5 00	1 00	9 20	1 00	0 Lv	Chicago	Ar	
5 13	1 15	9 35	1 15	6 Lv	Englewood	Ar	
4 60	2 22	10 20	2 13	40 Lv	Joliet	Ar	
7 28	4 35	12 07	4 25	114 Ar	Bureau	Lv	
7 30	4 40	12 10	4 55	114 Lv	Bureau	Ar	
8 45	6 15	1 25	6 15	161 Ar	Peoria (O. R. I. & P. Depot)	Lv	

A Stops to receive pay passengers for Peoria.  
 For local time tables between Bureau and Peoria, see table 12, page 29.

## EQUIPMENT

**Table H**  
**No. 39. Colorado Flyer, Daily**  
 Observation Sleeper. Kansas City to Denver. + Kansas City to Denver.  
 Sleeping Cars. + Kansas City to Colorado Springs. Dining Car Service. For all meals.  
 Chair Car and Coach Equipment. Kansas City to Denver and Colorado Springs.  
**No. 25-5—St. Louis and Colorado Express, Daily**  
 Sleeping Cars. + St. Louis to Denver. + St. Louis to Colorado Springs.  
 + St. Louis to Los Angeles (from Kansas City on No. 3).  
 Birmingham to Denver (to Kansas City, Frisco 106).  
 Chair Cars and Coach Equipment. St. Louis to Colorado.  
**No. 23-223-7—Kansas City to Denver & Colorado Springs, Daily**  
 Sleeping Cars. Δ Kansas City to Denver. Δ Atlanta to Denver (from Kansas City).  
 Dining Car Service. Belleville to Denver.  
 Coach Equipment. Kansas City to Belleville—Colorado.  
**Nos. 33 and 34—Coach Equipment**—Between Belleville and Goodland.  
**No. 40—Colorado Flyer, Daily, EASTBOUND**  
 Observation Sleeper. + Denver to Kansas City. + Denver to Kansas City.  
 Sleeping Cars. + Colorado Springs to Kansas City. Dining Car Service. For all meals.  
 Chair Cars and Coach Equipment. Colorado to Kansas City.  
**No. 6-25**  
 Observation Sleeper. Denver to Belleville.  
 Sleeping Cars. Denver to St. Louis.  
 + Kansas City to St. Louis (from Los Angeles). Δ Denver to  
 Birmingham (from Kansas City, Frisco 105).  
 + Colorado Springs to St. Louis.  
 Coach Equipment. Colorado to Belleville. Belleville to Kansas City and St. Louis.  
 Dining Car Service.  
**No. 8-224-2—Denver and Colorado Springs to Kansas City, Daily**  
 Sleeping Cars. Δ Denver to Atlanta (to Kansas City).  
 + Colorado Springs to Kansas City.  
 Dining Car Service. Denver to Kansas City.  
 Coach Equipment. Colorado to Kansas City.

## EQUIPMENT

**Table I**  
 \*Daily. †Except Sunday.  
 a Stops to discharge passengers from Tri-Cities and east holding through tickets to Burlington or beyond and to pick up pay passengers holding through tickets from south of West Liberty.  
 c Stops to receive pay passengers for Moline or beyond.  
 d Stops to take on sleeping car passengers for Des Moines or beyond.  
 e Stops to let off passengers from Moline or beyond.  
 f Stops to leave passengers from west of Davenport.  
 g Connection via Bureau.  
 h Connection via Rock Island.  
 i Stops to receive revenue passengers for Missouri River points or beyond.  
 j Stops to discharge sleeping car passengers from Colorado points.  
 k Stops to receive passengers for El Paso and beyond.  
 l Stops to discharge passengers from El Paso or beyond.  
 For local time tables see table 1 on pages 16 and 17.

### Table I WESTBOUND

**No. 6—Colorado Express, Daily**  
 Observation Car. Lincoln to Chicago (from Colorado).  
 Sleeping Car. + Lincoln to Chicago (from Colorado). Δ Iowa City to Chicago.  
 Δ Rock Island to Chicago (from Washington).  
 Δ Rock Island to Chicago (open 9:30 p. m.). ♦ Davenport to Chicago.  
**Dining Cars**..... Serving all meals.  
**Chair Cars**..... Lincoln to Chicago (from Colorado).  
**No. 8—Rocky Mountain Limited, Daily**  
 Observation Lounge Car. Lincoln to Chicago (from Denver). Barber and Valet Service.  
 Sleeping Cars. + + + Lincoln to Chicago (from Colorado).  
 ♦ Omaha to Des Moines (open at 9:30 p. m.).  
**Dining Cars**..... Serving all meals.  
**Coach Equipment**..... Des Moines to Chicago.  
**Chair Car**..... Lincoln to Chicago (from Colorado).  
**No. 10—Omaha and Des Moines to Chicago, Daily**  
 Observation Car. Rock Island to Chicago (Lincoln to Des Moines No. 14, to Rock Island No. 22).  
**Parlor Car (Pullman)**..... Omaha to Chicago.  
**Dining Car**..... Des Moines to Chicago.  
**Coach Equipment**..... Omaha to Chicago.  
**No. 14—Iowa-Nebraska Limited, Daily**  
 Observation Car. Lincoln and Omaha to Des Moines (to Rock Island No. 22, to Chicago No. 10).  
 Sleeping Car. + Lincoln to Chicago. Δ Moline to Chicago.  
 + + Δ Des Moines to Chicago (open for occupancy at 9:30 p. m.).  
**Dining Cars**..... Serving all meals.  
**Chair Cars**..... Lincoln to Chicago.  
**No. 22—Des Moines to Chicago, Daily—Des Moines to Rock Island—Except Sunday**  
 Observation Car. Des Moines to Rock Island to Chicago.  
 Sleeping Car. Δ Minneapolis to Rock Island (to West Liberty, No. 62).  
 ♦ Des Moines to Rock Island (open at 9:30 p. m.).  
**Coach Equipment**..... Des Moines to Chicago.  
**No. 28—Des Moines to Rock Island, Daily except Sunday**  
 Coach Equipment. No. 12—For Equipment see Table B, page 9.  
 No. 4—For Equipment see Table A, page 8.  
 No. 20—For Equipment see Table K, page 14.

## EQUIPMENT

**Table J WESTBOUND**  
**No. 209—Chicago to Peoria, Daily**  
 Sleeping Car. ♦ Chicago to Peoria.  
 (open at 10:15 p. m.)  
 Coach Equipment. Chicago to Peoria.  
**No. 207—Chicago-Peoria Special, Daily**  
 Parlor Car (R.I. Car). Chicago to Peoria.  
 Dining Car. Chicago to Peoria.  
 Coach Equipment. Chicago to Peoria.  
**No. 221—Chicago to Peoria, Daily**  
 Coach Equipment. Chicago to Peoria.  
**No. 213—Peorian, Daily**  
 Parlor Car (R.I. Car). Chicago to Peoria.  
 Dining Car. Chicago to Peoria.  
 Coach Equipment. Chicago to Peoria.  
**Table J EASTBOUND**  
**No. 230—Peoria to Chicago, Daily**  
 Sleeping Car. ♦ Peoria to Chicago.  
 (open at 9:30 p. m.)  
 Coach Equipment. Peoria to Chicago.  
**No. 222—Peoria to Chicago, Daily**  
 Parlor Car (R.I. Car). Peoria to Chicago.  
 Coach Equipment. Peoria to Chicago.  
**No. 208—Peoria-Chicago Special, Daily**  
 Parlor Car (R.I. Car). Peoria to Chicago.  
 Coach Equipment. Peoria to Chicago.  
**No. 210—Peorian, Daily**  
 Parlor Car (R.I. Car). Peoria to Chicago.  
 Dining Car. Peoria to Chicago.  
 Coach Equipment. Peoria to Chicago.



# THROUGH CAR SERVICE AND EQUIPMENT

## Chicago, St. Paul, Minneapolis, Sioux Falls and Watertown

READ DOWN		READ UP		Table K									
7-67	9-63 Daily	19-61 Daily	Mls.			16-20 Daily	64-28 -6	62-22			66-10		
AM	AM	PM		Lv.	Ar.	AM	AM	PM	PM	PM	PM	AM	PM
*10.30	12.50	3.30	0	Lv.	Ar.	8.24	6.59	† 1.30	*	9.59			
10.42	1.05	3.45	6	Lv.	Ar.	8.10	6.44	1.15		8.04			
b 8.05	a 1.00	a 5.00		Lv.	Ar.	b10.45	a 6.15	b10.45	b	8.05			
2.30	5.35	8.35	181	Ar.	Lv.	3.35	* 2.05	† 7.20	4	3.30			
2.35	5.55	8.45	181	Ar.	Lv.	3.25	* 9.55	† 6.50	4	2.55			
2.45	6.05	8.55	183	Ar.	Lv.	3.15	* 9.45	† 6.40	4	2.55			
* 3.40	† 7.05	9.55	221	Ar.	Lv.	2.20	* 8.25	† 5.20	4	1.10			
† 3.50	† 7.20	10.00	221	Ar.	Lv.	2.20	* 8.15	4.15	†	2.55			
4.55	8.35	11.00	258	Ar.	Lv.	1.20	7.00	3.20	1	1.50			
6.10	9.00	11.20	258	Ar.	Lv.	1.05	† 6.30	3.05	1	1.40			
† 7.00	11.00	12.55	310	Ar.	Lv.	11.10	4.50	1.30	11	2.01			
	1.35	3.05	385	Ar.	Lv.	8.45	2.00	11.10		PM			
	1.35	4.55	413	Ar.	Lv.	7.50	† 12.50	10.15					
	4.15	6.05	460	Ar.	Lv.	6.40	11.00	9.00					
	4.44	6.31	473	Ar.	Lv.	6.15	10.33	8.33					
	6.10	7.45	514	Ar.	Lv.	5.00	9.10	7.15					
	7.00	8.35	524	Ar.	Lv.	4.20	* 8.30	† 6.35					
	PM	AM				PM	AM	PM					
	463	419				420		464					
	Ex.Su	Daily				Daily		Ex.Su					
	AM	PM				AM		PM					
	9.05	*11.25	258	Lv.	Ar.	* 1.00		1.35					
	4.55	† 6.25	465	Ar.	Lv.	† 6.20		6.00					
		7.25	481	Ar.	Lv.	5.27							
		*10.55	574	Ar.	Lv.	* 2.00							
		† 6.00	657	Ar.	Lv.	† 7.00							
	PM	PM				AM		AM					

For local time tables see tables 8, 9 and 30 on pages 28 and 30.  
 \*Daily. †Except Sunday. ‡Meals.  
 a Connection via Bureau. b Connection via Rock Island.

## Table K EQUIPMENT Table K

<b>No. 19-61—Chicago-Twin Cities Express. Daily.</b>	Chicago to St. Paul-Minneapolis. ΔRock Island to Minneapolis.
<b>Sleeping Car.</b>	ΔChicago to Sioux Falls (from Cedar Rapids on No. 419).
<b>Dining Car.</b>	Serving all meals.
<b>Coach Equipment.</b>	Chicago to Manly. Manly to St. Paul-Minneapolis. Chicago to Sioux Falls (from Cedar Rapids on No. 419)
<b>No. 9-63—Chicago and Twin Cities. Daily.</b>	Chicago to West Liberty (to Iowa City).
<b>Sleeping Car.</b>	ΔChicago to Moline (open at 10.15 p. m.).
	ΔChicago to Rock Island (open at 10.15 p. m.).
	ΔChicago to Davenport (open at 10.15 p. m.).
	ΔChicago to Washington (from Rock Island on No. 29).
<b>Coach Equipment.</b>	Chicago to West Liberty. West Liberty to St. Paul-Minneapolis (from St. Louis).
<b>No. 7-67—Chicago to West Liberty daily; to Waverly Jct. daily except Sunday.</b>	Chicago to West Liberty (to Colorado).
<b>Sleeping Cars.</b>	Chicago to West Liberty (to Colorado).
<b>Parlor-Observation Cars.</b>	Chicago to West Liberty (to Colorado).
<b>Coach Equipment.</b>	Chicago to West Liberty, West Liberty to Waverly Jct.
<b>No. 16-20—Twin Cities-Chicago Express. Daily. EASTBOUND</b>	Minneapolis-St. Paul to Chicago.
<b>Sleeping Car.</b>	ΔChicago to Cedar Rapids on No. 420.
<b>Dining Car.</b>	Serving dinner.
<b>Coach Equipment.</b>	Minneapolis-St. Paul to Manly—Manly to Chicago. Sioux Falls to Chicago (to Cedar Rapids on No. 420).
<b>No. 64-28-6—Twin Cities to West Liberty daily; to Chicago daily except Sunday.</b>	Rock Island to Chicago.
<b>Sleeping Car.</b>	ΔWashington to Chicago (to Rock Island on No. 30).
<b>Coach Equipment.</b>	Minneapolis-St. Paul to West Liberty, West Liberty to Rock Island. Rock Island to Chicago.
<b>No. 62-22—Twin Cities to Chicago. Daily. Minneapolis and St. Paul to Rock Island. Ex. Sun., to Chicago.</b>	Minneapolis-St. Paul to Rock Island.
<b>Sleeping Car.</b>	ΔMinneapolis-St. Paul to West Liberty (for St. Louis).
<b>Coach Equipment.</b>	ΔMinneapolis-St. Paul to Manly to Des Moines, No. 32.
<b>Dining Car.</b>	Serving supper.
<b>Coach Equipment.</b>	Minneapolis-St. Paul to West Liberty (to St. Louis). West Liberty to Chicago.
<b>No. 66-10—Waverly Jct., to West Liberty except Sunday; West Liberty to Chicago Daily</b>	West Liberty to Chicago.
<b>Parlor—Dining Car.</b>	West Liberty to Chicago.
<b>Coach Equipment.</b>	Waverly Jct. to West Liberty (to Burlington). West Liberty to Chicago.

## Minneapolis, St. Paul, Cedar Rapids and St. Louis

READ DOWN		READ UP		Table L									
62-12 Daily	64-8 Daily	Mls.			15-61 Daily	7-63 Daily							
PM	AM		Lv.	Ar.	AM	PM	AM	PM	AM	PM	AM	PM	
6.35	8.30	0	Lv.	Ar.	8.35	7.00							
7.15	9.10	10	Lv.	Ar.	7.45	6.10							
1.30	4.50	214	Lv.	Ar.	1.55	11.00							
3.20	† 7.00	266	Lv.	Ar.	12.10	8.35							
6.30	10.45	384	Ar.	Lv.	9.15	4.45							
8.23	12.40	407	Ar.	Lv.	7.45	2.52							
1.45	7.12	585	Ar.	Lv.	2.15	7.50							

For local time tables see table 8, on page 28. ‡Meals.

## Table L EQUIPMENT Table L

<b>No. 64-8—Twin Cities, St. Louis Special. Daily.</b>	ΔCedar Rapids to St. Louis (C. B. & Q. beyond Burlington).
<b>Coach Equipment.</b>	Minneapolis-St. Paul to St. Louis (C. B. & Q. beyond Burlington).
<b>No. 62-12—Twin Cities, St. Louis. Daily.</b>	Minneapolis-St. Paul to St. Louis (C. B. & Q. beyond Burlington).
<b>Sleeping Car.</b>	ΔMinneapolis-St. Paul to West Liberty (to Rock Island on No. 22).
<b>Dining Car.</b>	Serving all meals.
<b>Coach Equipment.</b>	Minneapolis-St. Paul to St. Louis (C. B. & Q. beyond Burlington)
<b>No. 15-61—St. Louis, Twin Cities Express. Daily.</b>	St. Louis to St. Paul-Minneapolis (C. B. & Q. to Burlington).
<b>Sleeping Car.</b>	Serving all meals.
<b>Coach Equipment.</b>	St. Louis to St. Paul-Minneapolis. (C. B. & Q. to Burlington).
<b>No. 7-63—St. Louis, Twin Cities Special. Daily.</b>	St. Louis to Cedar Rapids (C. B. & Q. to Burlington).
<b>Coach Equipment.</b>	St. Louis to St. Paul-Minneapolis (C. B. & Q. to Burlington).

## Minneapolis, St. Paul, Des Moines, Omaha and Colorado

READ DOWN		READ UP		Table M									
64-442-7 Daily	32-5 Daily	Mls.			8-59 Daily	6-17 Daily							
AM	PM		Lv.	Ar.	PM	AM	AM	PM	AM	PM	AM	PM	
8.30	10.20	0	Lv.	Ar.	4.00	8.00							
9.10	11.00	10	Lv.	Ar.	3.15	7.15							
112.50	2.10	111	Lv.	Ar.	12.25	4.25							
2.15	3.45	149	Lv.	Ar.	11.10	3.18							
3.50	5.10	194	Lv.	Ar.	9.48	1.58							
6.05	7.25	270	Ar.	Lv.	7.20	11.50							
7.15	8.10	270	Ar.	Lv.	7.00	8.25							
11.20	1.05	415	Ar.	Lv.	3.00	3.25							
11.35	1.35	415	Ar.	Lv.	2.33	3.10							
1.10	7.25	995	Ar.	Lv.	11.30	11.00							
12.35	7.30	984	Ar.	Lv.	11.30	10.40							
	PM	AM											

For local time tables see tables 1 and 3. \*Daily. †Except Sunday. ‡Meals.  
 For connections to and from California points see table F, page 12.

## Table M EQUIPMENT Table M

<b>No. 32-5—Minneapolis, St. Paul, Omaha and Colorado. Daily.</b>	ΔMinneapolis-St. Paul to Des Moines
<b>Sleeping Car.</b>	ΔDes Moines to Denver and Colorado Springs (from Chicago).
<b>Dining Cars.</b>	Serving all meals.
<b>Coach Equipment.</b>	Minneapolis-St. Paul to Des Moines. Des Moines to Colorado (from Chicago).
<b>Chair Car.</b>	Des Moines to Colorado (from Chicago).
<b>No. 64-442-7—Twin Cities to Colorado. Daily.</b>	Des Moines to Denver and Colorado Springs (from Chicago).
<b>Sleeping Cars.</b>	Des Moines to Denver and Colorado Springs (from Chicago).
<b>Observation Lounge Car.</b>	Des Moines to Denver (from Chicago).
<b>Parlor Car (R. I. Car).</b>	Minneapolis to Des Moines, Des Moines to Omaha.
<b>Dining Car.</b>	Serving all meals Des Moines to Colorado.
<b>Coach Equipment.</b>	Minneapolis-St. Paul to Manly—Manly to Des Moines. Des Moines to Denver and Colorado Springs.
<b>No. 8-59—Colorado, Omaha and St. Paul-Minneapolis. Daily. EASTBOUND</b>	Denver and Colorado Springs to Des Moines (to Chicago).
<b>Sleeping Cars.</b>	ΔDes Moines to St. Paul and Minneapolis (from Kansas City).
	ΔOmaha to Des Moines.
	ΔDes Moines to St. Paul and Minneapolis (from Kansas City).
<b>Observation Lounge Car.</b>	Denver to Des Moines (to Chicago).
<b>Parlor Car (R. I. Car).</b>	Des Moines to Minneapolis.
<b>Dining Cars.</b>	Serving all meals.
<b>Coach Equipment.</b>	Denver and Colorado Springs to Des Moines (to Chicago). Des Moines to St. Paul-Minneapolis (from Kansas City).
<b>No. 6-17—Colorado to Twin Cities. Daily.</b>	Colorado Springs and Denver to Des Moines (for Chicago).
<b>Sleeping Car.</b>	ΔDes Moines to St. Paul-Minneapolis.
<b>Club Car.</b>	Des Moines to St. Paul or Minneapolis.
<b>Dining Car.</b>	Phillipsburg to Des Moines. Chair Cars. Colorado to Des Moines.
<b>Coach Equipment.</b>	Des Moines to St. Paul-Minneapolis.

## Chicago, Memphis, Little Rock and Hot Springs

READ DOWN		READ UP		Table N									
7-49	3-45	Mls.			46-4	50-8							
AM	PM		Lv.	Ar.	AM	PM	AM	PM	AM	PM	AM	PM	
*12.30PM	* 6.15PM	0	Lv.	Ar.	7.20AM	* 9.30AM							
12.31AM	8.15AM	534	Ar.	Lv.	7.35PM	9.05PM							
12.45AM	8.30AM	534	Ar.	Lv.	6.55PM	8.50PM							
4.40AM	11.59AM	687	Ar.	Lv.	3.10PM	5.25PM							
9.00AM	1.55PM	728	Ar.	Lv.	1.10PM	3.30PM							

For local time tables, Memphis to Hot Springs, see table 5 on pages 26 and 27 and table 6 on page 26.

## Table N EQUIPMENT Table N

<b>No. 3-45—Chicago, Hot Springs Limited. Daily.</b>	Chicago to Hot Springs (I. C. R. R. No. 3, Chicago to Memphis).
<b>Observation Parlor Car.</b>	Memphis to Hot Springs (R. I. Car).
<b>Dining Cars.</b>	Serving all meals.
<b>Coach Equipment.</b>	Chicago to Memphis. Memphis to Hot Springs.
<b>No. 7-49—Hot Springs-Panama Limited. Daily.</b>	Chicago to Hot Springs (I. C. R. R. No. 7 Chicago to Memphis).
<b>Sleeping Cars.</b>	ΔMemphis to Hot Springs (open at 9.30 p. m.). ΔMemphis to Little Rock.
<b>Dining Car.</b>	Chicago to Hot Springs (I. C. R. R. No. 7 Chicago to Memphis).
<b>Coach Equipment.</b>	Memphis to Hot Springs.
<b>No. 46-4—Chicago, Hot Springs Limited. Daily. EASTBOUND</b>	Hot Springs to Chicago (I. C. R. R. No. 4, Memphis to Chicago).
<b>Sleeping Car.</b>	Hot Springs to Memphis (R. I. Car).
<b>Observation Parlor Car.</b>	Hot Springs to Memphis (R. I. Car).
<b>Dining Car.</b>	Serving all meals.
<b>Coach Equipment.</b>	Hot Springs to Memphis. Memphis to Chicago. (I. C. No. 4)
<b>No. 50-8—Hot Springs-Panama Limited. Daily.</b>	Hot Springs to Chicago (I. C. R. R. No. 8 Memphis to Chicago).
<b>Sleeping Cars.</b>	ΔHot Springs to Little Rock (to Memphis No. 112).
<b>Observation Parlor Car.</b>	Hot Springs to Memphis (R. I. Car).
<b>Dining Car.</b>	Hot Springs to Chicago (I. C. R. R. No. 8 Memphis to Chicago).
<b>Coach Equipment.</b>	Hot Springs to Memphis.

ΔTwelve Section Drawing-Room Car.  
 □Ten Section Two Drawing-Room Car.  
 ♦Sixteen Section Car.  
 ○Ten Section Observation Car.  
 †Twelve Section Drawing-Room Compartment Car.  
 ‡Ten Section, Compartment, Drawing-Room.  
 §Six Compartment, Three Drawing-Room.



# THROUGH CAR SERVICE AND EQUIPMENT

## Colorado, Kansas City, Memphis, Atlanta, Little Rock and Hot Springs

READ DOWN				READ UP					
8-224-2 107-40-5		6-26-105 Mls.		Table O				6-39-108 106-25-223-7	
PM	AM	PM	AM					AM	PM
6 00	11 30	11 00	0	Lv. .... Denver				7 25	11 10
6 10	11 10	10 20	0	Lv. .... Colorado Springs S. F. Sta.				7 30	12 35
6 30	11 30	10 40	0	Lv. .... Colorado Springs R. I. Sta.				11 00	9 30
11 15	7 45	4 30	625	Ar. .... Kansas City (Via C. R. I. & P.)				9 05	8 30
	9 00	6 00	625	Lv. .... Kansas City (Via Frisco)				7 45	7 45
	9 10	8 00	1108	Ar. .... Memphis (Via Frisco)				6 55	6 35
	11 50	9 10	1108	Lv. .... Memphis (Via I. C.)				7 20	7 20
	10 30	7 50	1502	Ar. .... New Orleans (Via I. C.)				12 30	11 30
	9 40	8 20	1108	Lv. .... Memphis (Via Frisco)				7 10	4 15
	5 30	3 20	1361	Ar. .... Birmingham (Via Frisco)					
	11 35	8 40	1529	Ar. .... Atlanta (Via Southern Ry.)					
			2071	Ar. .... Tampa (Via S. A. L.)					
		8 30	1108	Lv. .... Memphis (Via C. R. I. & P.)				6 55	
		11 59	1241	Ar. .... Little Rock				3 10	
		1 55	1301	Ar. .... Hot Springs National Park				1 10	

Table O		EQUIPMENT		Table O	
No. 6-26-105—Colorado Flyer. Daily. EASTBOUND		Sleeping Cars		Denver to Birmingham, via Frisco. 105 from Kansas City.	
				Denver to Belleville.	
				Colorado Springs to Kansas City and St. Louis.	
				Denver to Kansas City and St. Louis.	
				Colorado Springs and Denver to Kansas City and St. Louis.	
				Serving all meals.	
No. 8-224-2-107-40-5 Daily. EASTBOUND		Sleeping Car		Denver to Atlanta (from Kansas City, Frisco 107, Sou. 40).	
				Colorado Springs to Kansas City.	
				Kansas City to New Orleans via Frisco No. 107 and I. C. No. 1.	
				Serving all meals.	
Dining Car				Colorado to Kansas City.	
Coach Equipment				Kansas City to Denver.	
				Kansas City to Colorado Springs.	
				Kansas City to Denver and Colorado Springs.	
				Serving all meals.	
No. 106-25-5 Daily. WESTBOUND		Sleeping Cars		Birmingham to Denver, via Frisco. 106 to Kansas City.	
				St. Louis and Kansas City to Denver.	
				St. Louis and Kansas City to Colorado Springs.	
				Serving all meals.	
Dining Car				Chair Cars, Coaches and Smoker.	
No. 6-39-108-23-223-7 Daily. WESTBOUND		Sleeping Car		Atlanta to Denver (to Kansas City via Sou. 39, Frisco 108).	
				New Orleans to Kansas City via I. C. and Frisco.	
				Kansas City to Belleville.	
				Belleville to Colorado.	
No. 40—Colorado Flyer. EASTBOUND		Sleeping Car		Denver to Kansas City.	
				Colorado Springs to Kansas City.	
				Serving all meals.	
Dining Car				Denver and Colorado Springs to Kansas City.	
Coach Equipment					

## Memphis, Little Rock, Hot Springs, Oklahoma City, Amarillo, Tucumcari and Los Angeles

READ DOWN				READ UP															
49 Dly		603 Motor Daily		41 Daily		111-11 Daily		Table P		12-112 Daily		42 Daily		46 Daily		50 Daily		604 Motor Daily	
AM	PM	AM	PM	AM	PM	AM	PM	AM	PM	AM	PM	AM	PM	AM	PM	AM	PM	AM	PM
12 45	8 30	7 00	2 15	10 20	0	Lv. .... Memphis				6 40	12 45	6 55	8 50	4 55					
2 50	10 30	9 20	4 22	12 22	69	Lv. .... Brinkley				4 20	10 30	4 40	6 49	2 25					
4 40	11 59	11 30	6 05	2 00	133	Ar. .... Little Rock				2 45	8 50	3 10	5 25	12 45					
	9 00	1 55	1 55		193	Ar (Hot Springs) Lv				9 00	1 55	1 10	3 30	6 06					
	AM	PM	PM	3 30	193	Lv (National Park) Ar								Motor Daily					
	2 40	4 3	6 15	2 10	133	Lv. .... Little Rock				2 35	8 40	4 4	11 35						
	7 00	8 25	10 10	6 05	252	Lv. .... Booneville				11 10	4 50	5 50	7 35						
	5 1	9 07	10 45		271	Lv. .... Mansfield				1 32	4 04	4 53	5 50						
	Daily	12 05	1 10	8 55	353	Lv. .... Haileyville				8 05	1 30	1 55							
	3 45	12 45	1 35	9 18	367	Lv. .... McAlester				7 40	1 10	1 15							
	5 20	2 20	3 05	10 35	411	Ar. .... Holdenville				6 20	11 41	11 46	5 2						
	6 50	4 00	4 40	12 05	448	Ar. .... Shawnee				5 10	10 10	10 00							
	8 10	5 45	6 00	1 25	487	Ar Oklahoma City Lv				4 00	9 15	8 40	AM						
	10 45			6 58	284	Lv St. Louis (Frisco) Ar				7 35			11 30						
	2 10			7 15	709	Lv. .... Tulsa				6 50			11 45						
	6 20			10 40	826	Ar Oklahoma City Lv				3 40			8 20						
	10 15	6 00	6 20	1 40	487	Lv Oklahoma City Ar				3 30	8 35	8 25	5 45						
	11 10	6 50	7 15	2 35	513	Ar. .... El Reno				2 35	7 35	7 35	4 55						
	12 01	PM	8 45	3 32	535	Ar. .... Geary				1 32	6 10	AM	3 58						
	3 06		1 00	6 27	627	Ar. .... Sayre				10 25	2 03	PM	12 53						
	8 10			11 00	760	Ar. .... Amarillo				6 00			8 15						
				2 30	873	Ar. .... Tucumcari				11 10			PM						
				4 10	932	Ar. .... Santa Rosa				8 14									
				9 18	1118	Ar. .... Alamosa				2 55									
				11 30	1205	Ar. .... El Paso				12 30									
				8 30	1517	Ar. .... Tucson				3 00									
				3 20	1768	Ar. .... Yuma				6 55									
				12 01	2057	Ar. .... Los Angeles				10 02									

Meals. For local time tables of above trains see table 5 on pages 26 and 27.

No. 51—Oil Special. Daily. WESTBOUND  
 Sleeping Car... Oklahoma City to Amarillo.  
 St. Louis to Amarillo (to Oklahoma City, Frisco No. 15).  
 Coach... McAlester to Amarillo.

No. 52—Oil Special Daily. EASTBOUND  
 Sleeping Car... Amarillo to Oklahoma City.  
 Amarillo to St. Louis (from Oklahoma City, Frisco No. 4)  
 Coach... Amarillo to Oklahoma City.

## Table P EQUIPMENT Table P

No. 111-11—Memphis Californian. Daily. WESTBOUND		Observation Car		Memphis to Amarillo.	
				Memphis to Los Angeles (from Tucumcari on No. 11)	
				Serving all meals.	
Dining Car				Memphis to Tucumcari.	
Chair Car					
No. 45—Hot Springs Limited. Daily.		Sleeping Car		Chicago to Hot Springs (to Memphis on I. C. No. 3).	
				Memphis to Hot Springs (R. I. Car).	
				Memphis to Hot Springs. Dining Car. Serving breakfast and luncheon.	
No. 49—Hot Springs-Panama Limited. Daily.		Sleeping Car		Chicago to Hot Springs (to Memphis I. C. No. 7)	
				Memphis to Hot Springs (open at 9:30 p. m.).	
				Memphis to Little Rock.	
Dining Car				Serving all meals.	
Coach Equipment				Memphis to Hot Springs.	
No. 603—Daily. Coach Equipment				Memphis to Little Rock.	
No. 112-12—Memphis Californian. Daily. EASTBOUND		Observation Car		Amarillo to Memphis (open at 11:30 p. m.).	
				Los Angeles to Memphis (to Tucumcari on No. 12).	
				Hot Springs to Memphis (to Little Rock on No. 50).	
				Little Rock to Memphis (open at 9:00 p. m.).	
				(Sleeping cars can be occupied in Memphis until 7:00 a. m.).	
Dining Car				Serving all meals. Chair Car... Tucumcari to Memphis.	
No. 46—Hot Springs Limited. Daily.		Sleeping Car		Hot Springs to Chicago (from Memphis on I. C. No. 4).	
				Hot Springs to Memphis (R. I. Car).	
				Hot Springs to Memphis. Dining Car. Hot Springs to Memphis.	
No. 50—Hot Springs-Panama Limited. Daily		Sleeping Car		Hot Springs to Chicago (from Memphis I. C. No. 8)	
				Hot Springs to Memphis (from Little Rock No. 112).	
No. 42—Choctaw Limited. Daily.		Sleeping Car		Oklahoma City to Memphis.	
				Oklahoma City to Little Rock.	
				Booneville to Little Rock.	
				Coach Equipment... Sayre to Memphis.	
No. 44—Daily.		Sleeping Car		Kansas City to Oklahoma City (to El Reno, No. 31).	
				El Reno to Oklahoma City.	
				Coach Equipment... El Reno to Booneville. Shawnee to Holdenville.	
No. 604—Daily. Coach Equipment				Little Rock to Memphis.	

## Little Rock, Crossett and Winnfield

READ DOWN				READ UP							
631-639 Motor Daily		635 Motor Daily		Table Q				636-640 Motor Daily		632 Daily	
AM	PM	AM	PM	AM	PM	AM	PM	AM	PM	AM	PM
8 50	4 00			Lv. .... Little Rock				11 45	5 00		
	11 35	7 02		Lv. .... Tinsman				8 50	2 07		
		1 45		Ar. .... Crossett				6 45			
	637 Sun. only	12 50	8 15	Ar } Eldorado				7 40	1 00		
	1 10	PM	PM	Lv } Ruston				AM	1250 Sun. only		
	2 52			Lv. .... Winnfield				1055	88		
	4 32			Lv. .... Alexandria				9 26	Mixed		
	11 30	11 15	6 20	Ar. .... Eunice				7 40	9 00		
	3 30	1 45	PM						6 30		

For local time table see table 7 on page 27.

Twelve Section Drawing-Room Car. Sixteen Section Car. Ten Section Two Drawing-Rooms. Ten Sec. Observation Car.

## Table Q EQUIPMENT Table Q

No. 635—Daily. WESTBOUND		Motor Car		Little Rock to Eldorado.	
No. 631—Daily. All Steel Coaches				Little Rock to Eldorado. Motor Car Eldorado to Alexandria.	
No. 636—Daily. EASTBOUND		Motor Car		Eldorado to Little Rock.	
No. 632—Daily. Motor Alexandria to Eldorado. All Steel Coaches				Eldorado to Little Rock.	
No. 637—Sun. Only. No. 638—Sun. Only. Coach Equipment				Between Alexandria and Eunice.	
No. 639—Daily. No. 640—Daily. Motor Car				Between Tinsman and Crossett.	



Chicago, Davenport, Des Moines and Omaha to Colorado

Table 1 READ DOWN

Table 1 READ UP

207 Dly	213 Dly	209 Dly	221 Dly	3 Dly	11 Dly	35 Dly	19 Dly	23 Dly	9 Dly	13 Dly	5 Dly	7 Dly	Mls	STATIONS	Alt. Ft.	8 Daily	6 Daily	14 Daily	10 Daily	20 Daily	22 Daily	36 Daily	12 Daily	4 Daily	22 Daily	23 Daily	208 Daily	210 Daily
9.20 AM	5.00 PM	1.00 PM	1.00 PM	8.41 PM	6.13 PM	10.35 PM	3.30 PM	8.25 PM	12.50 PM	6.05 PM	11.30 PM	10.30 PM	0	LV CHICAGO, ILL. AR	606	4.15	6.59	7.30	9.09	8.24	1.30	9.46	7.59	9.11	59.60	15.58	8.45	
9.35 AM	5.13 PM	1.15 PM	1.15 PM	8.41 PM	6.13 PM	10.48 PM	3.45 PM	8.36 PM	1.05 PM	6.18 PM	11.41 PM	10.42 PM	12	ENGLWOOD (63d Street) Note 5	609	4.00	6.44	7.15	8.54	8.10	1.15	9.31	7.44	9.00	11.44	6.15	5.00	8.30
10.20 AM	5.30 PM	1.30 PM	1.35 PM	8.41 PM	6.13 PM	11.07 PM	3.50 PM	8.41 PM	1.10 PM	6.23 PM	11.46 PM	10.42 PM	16	WASHINGTON HEIGHTS	617	3.55	6.35	7.05	8.80	8.00	1.10	9.35	7.49	9.01	11.45	6.15	5.00	8.30
10.48 AM	5.40 PM	1.35 PM	1.40 PM	8.41 PM	6.13 PM	11.15 PM	3.55 PM	8.46 PM	1.15 PM	6.28 PM	11.51 PM	10.42 PM	47	BLUE ISLAND	603	3.50	6.30	7.00	8.75	7.75	1.10	9.40	7.54	9.04	11.46	6.15	5.00	8.30
11.08 AM	5.50 PM	1.40 PM	1.45 PM	8.41 PM	6.13 PM	11.23 PM	4.00 PM	8.51 PM	1.20 PM	6.33 PM	11.56 PM	10.42 PM	51	JOLIET, U. D.	547	3.45	6.25	6.95	8.70	7.70	1.10	9.45	7.59	9.09	11.46	6.15	5.00	8.30
11.20 AM	6.00 PM	1.45 PM	1.50 PM	8.41 PM	6.13 PM	11.31 PM	4.05 PM	8.56 PM	1.25 PM	6.38 PM	12.01 PM	10.42 PM	62	Des Plaines River—Ill. & Mich. Canal	544	3.40	6.20	6.90	8.65	7.65	1.10	9.50	7.64	9.14	11.46	6.15	5.00	8.30
11.42 AM	6.10 PM	1.50 PM	1.55 PM	8.41 PM	6.13 PM	11.39 PM	4.10 PM	9.01 PM	1.30 PM	6.43 PM	12.06 PM	10.42 PM	61	BIRD'S BRIDGE n Du Page River	544	3.35	6.15	6.85	8.60	7.60	1.10	9.55	7.69	9.19	11.46	6.15	5.00	8.30
11.46 AM	6.20 PM	1.55 PM	2.00 PM	8.41 PM	6.13 PM	11.47 PM	4.15 PM	9.06 PM	1.35 PM	6.48 PM	12.11 PM	10.42 PM	52	MINOOKA n	610	3.30	6.10	6.80	8.55	7.55	1.10	10.00	7.74	9.24	11.46	6.15	5.00	8.30
12.07 PM	6.30 PM	2.00 PM	2.05 PM	8.41 PM	6.13 PM	11.55 PM	4.20 PM	9.11 PM	1.40 PM	6.53 PM	12.16 PM	10.42 PM	62	MORRIS	520	3.25	6.05	6.75	8.50	7.50	1.10	10.05	7.79	9.29	11.46	6.15	5.00	8.30
12.12 PM	6.40 PM	2.05 PM	2.10 PM	8.41 PM	6.13 PM	12.03 PM	4.25 PM	9.16 PM	1.45 PM	6.58 PM	12.21 PM	10.42 PM	72	STOCKDALE	520	3.20	6.00	6.70	8.45	7.45	1.10	10.10	7.84	9.34	11.46	6.15	5.00	8.30
12.15 PM	6.50 PM	2.10 PM	2.15 PM	8.41 PM	6.13 PM	12.11 PM	4.30 PM	9.21 PM	1.50 PM	7.03 PM	12.26 PM	10.42 PM	72	SENECA	521	3.15	5.95	6.65	8.40	7.40	1.10	10.15	7.89	9.39	11.46	6.15	5.00	8.30
12.18 PM	7.00 PM	2.15 PM	2.20 PM	8.41 PM	6.13 PM	12.19 PM	4.35 PM	9.26 PM	1.55 PM	7.08 PM	12.31 PM	10.42 PM	77	MARSEILLES n Foz River	492	3.10	5.90	6.60	8.35	7.35	1.10	10.20	7.94	9.44	11.46	6.15	5.00	8.30
12.22 PM	7.10 PM	2.20 PM	2.25 PM	8.41 PM	6.13 PM	12.27 PM	4.40 PM	9.31 PM	2.00 PM	7.13 PM	12.36 PM	10.42 PM	85	OTTAWA STARVED n Foz River	487	3.05	5.85	6.55	8.30	7.30	1.10	10.25	7.99	9.49	11.46	6.15	5.00	8.30
12.25 PM	7.20 PM	2.25 PM	2.30 PM	8.41 PM	6.13 PM	12.35 PM	4.45 PM	9.36 PM	2.05 PM	7.18 PM	12.41 PM	10.42 PM	94	UTICA n	481	3.00	5.80	6.50	8.25	7.25	1.10	10.30	8.04	9.54	11.46	6.15	5.00	8.30
12.28 PM	7.30 PM	2.30 PM	2.35 PM	8.41 PM	6.13 PM	12.43 PM	4.50 PM	9.41 PM	2.10 PM	7.23 PM	12.46 PM	10.42 PM	99	Little Vermillion River	464	2.95	5.75	6.45	8.20	7.20	1.10	10.35	8.09	9.59	11.46	6.15	5.00	8.30
12.31 PM	7.40 PM	2.35 PM	2.40 PM	8.41 PM	6.13 PM	12.51 PM	4.55 PM	9.46 PM	2.15 PM	7.28 PM	12.51 PM	10.42 PM	100	LA SALLE (STARVED ROCK)	470	2.90	5.70	6.40	8.15	7.15	1.10	10.40	8.14	9.64	11.46	6.15	5.00	8.30
12.34 PM	7.50 PM	2.40 PM	2.45 PM	8.41 PM	6.13 PM	12.59 PM	4.60 PM	9.51 PM	2.20 PM	7.33 PM	12.56 PM	10.42 PM	104	PERU	463	2.85	5.65	6.35	8.10	7.10	1.10	10.45	8.19	9.69	11.46	6.15	5.00	8.30
12.37 PM	8.00 PM	2.45 PM	2.50 PM	8.41 PM	6.13 PM	13.07 PM	4.65 PM	9.56 PM	2.25 PM	7.38 PM	13.01 PM	10.42 PM	110	SPRING VALLEY	463	2.80	5.60	6.30	8.05	7.05	1.10	10.50	8.24	9.74	11.46	6.15	5.00	8.30
12.40 PM	8.10 PM	2.50 PM	2.55 PM	8.41 PM	6.13 PM	13.15 PM	4.70 PM	10.01 PM	2.30 PM	7.43 PM	13.06 PM	10.42 PM	114	DE PUE	470	2.75	5.55	6.25	8.00	7.00	1.10	10.55	8.29	9.79	11.46	6.15	5.00	8.30
12.43 PM	8.20 PM	2.55 PM	3.00 PM	8.41 PM	6.13 PM	13.23 PM	4.75 PM	10.06 PM	2.35 PM	7.48 PM	13.11 PM	10.42 PM	123	TISKILWA	520	2.70	5.50	6.20	7.95	6.95	1.10	11.00	8.34	9.84	11.46	6.15	5.00	8.30
12.46 PM	8.30 PM	3.00 PM	3.05 PM	8.41 PM	6.13 PM	13.31 PM	4.80 PM	10.11 PM	2.40 PM	7.53 PM	13.16 PM	10.42 PM	129	WYANET	595	2.65	5.45	6.15	7.90	6.90	1.10	11.05	8.39	9.89	11.46	6.15	5.00	8.30
12.49 PM	8.40 PM	3.05 PM	3.10 PM	8.41 PM	6.13 PM	13.39 PM	4.85 PM	10.16 PM	2.45 PM	7.58 PM	13.21 PM	10.42 PM	137	SHEFFIELD	672	2.60	5.40	6.10	7.85	6.85	1.10	11.10	8.44	9.94	11.46	6.15	5.00	8.30
12.52 PM	8.50 PM	3.10 PM	3.15 PM	8.41 PM	6.13 PM	13.47 PM	4.90 PM	10.21 PM	2.50 PM	8.03 PM	13.26 PM	10.42 PM	142	MINERAL	637	2.55	5.35	6.05	7.80	6.80	1.10	11.15	8.49	9.99	11.46	6.15	5.00	8.30
12.55 PM	9.00 PM	3.15 PM	3.20 PM	8.41 PM	6.13 PM	13.55 PM	4.95 PM	10.26 PM	2.55 PM	8.08 PM	13.31 PM	10.42 PM	146	ANNAWAN	628	2.50	5.30	6.00	7.75	6.75	1.10	11.20	8.54	10.04	11.46	6.15	5.00	8.30
12.58 PM	9.10 PM	3.20 PM	3.25 PM	8.41 PM	6.13 PM	14.03 PM	5.00 PM	10.31 PM	3.00 PM	8.13 PM	13.36 PM	10.42 PM	152	ATKINSON	650	2.45	5.25	5.95	7.70	6.70	1.10	11.25	8.59	10.09	11.46	6.15	5.00	8.30
13.01 PM	9.20 PM	3.25 PM	3.30 PM	8.41 PM	6.13 PM	14.11 PM	5.05 PM	10.36 PM	3.05 PM	8.18 PM	13.41 PM	10.42 PM	158	GENESEO	643	2.40	5.20	5.90	7.65	6.65	1.10	11.30	8.64	10.14	11.46	6.15	5.00	8.30
13.04 PM	9.30 PM	3.30 PM	3.35 PM	8.41 PM	6.13 PM	14.19 PM	5.10 PM	10.41 PM	3.10 PM	8.23 PM	13.46 PM	10.42 PM	168	GREEN RIVER	580	2.35	5.15	5.85	7.60	6.60	1.10	11.35	8.69	10.19	11.46	6.15	5.00	8.30
13.07 PM	9.40 PM	3.35 PM	3.40 PM	8.41 PM	6.13 PM	14.27 PM	5.15 PM	10.46 PM	3.15 PM	8.28 PM	13.51 PM	10.42 PM	170	Green River	587	2.30	5.10	5.80	7.55	6.55	1.10	11.40	8.74	10.24	11.46	6.15	5.00	8.30
13.10 PM	9.50 PM	3.40 PM	3.45 PM	8.41 PM	6.13 PM	14.35 PM	5.20 PM	10.51 PM	3.20 PM	8.33 PM	13.56 PM	10.42 PM	172	COLONA n Rock River	574	2.25	5.05	5.75	7.50	6.50	1.10	11.45	8.79	10.29	11.46	6.15	5.00	8.30
13.13 PM	10.00 PM	3.45 PM	3.50 PM	8.41 PM	6.13 PM	14.43 PM	5.25 PM	10.56 PM	3.25 PM	8.38 PM	14.01 PM	10.42 PM	174	SILVIS	589	2.20	5.00	5.70	7.45	6.45	1.10	11.50	8.84	10.34	11.46	6.15	5.00	8.30
13.16 PM	10.10 PM	3.50 PM	3.55 PM	8.41 PM	6.13 PM	14.51 PM	5.30 PM	11.01 PM	3.30 PM	8.43 PM	14.06 PM	10.42 PM	175	EAST MOLINE	576	2.15	4.95	5.65	7.40	6.40	1.10	11.55	8.89	10.39	11.46	6.15	5.00	8.30
13.19 PM	10.20 PM	3.55 PM	4.00 PM	8.41 PM	6.13 PM	14.59 PM	5.35 PM	11.06 PM	3.35 PM	8.48 PM	14.11 PM	10.42 PM	179	MOLINE	569	2.10	4.90	5.60	7.35	6.35	1.10	12.00	8.94	10.44	11.46	6.15	5.00	8.30
13.22 PM	10.30 PM	4.00 PM	4.05 PM	8.41 PM	6.13 PM	15.07 PM	5.40 PM	11.11 PM	3.40 PM	8.53 PM	14.16 PM	10.42 PM	181	ROCK ISLAND ILL. n LV	570	2.05	4.85	5.55	7.30	6.30	1.10	12.05	8.99	10.49	11.46	6.15	5.00	8.30
13.25 PM	10.40 PM	4.05 PM	4.10 PM	8.41 PM	6.13 PM	15.15 PM	5.45 PM	11.16 PM	3.45 PM	8.58 PM	14.21 PM	10.42 PM	181	MISSISSIPPI RIVER n LV	606	2.00	4.80	5.50	7.25	6.25	1.10	12.10	9.04	10.54	11.46	6.15	5.00	8.30
13.28 PM	10.50 PM	4.10 PM	4.15 PM	8.41 PM	6.13 PM	15.23 PM	5.50 PM	11.21 PM	3.50 PM	9.03 PM	14.26 PM	10.42 PM	183	DAVENPORT IA 2-8 n LV	606	1.95	4.75	5.45	7.20	6.20	1.10	12.15	9.09	10.59	11.46	6.15	5.00	8.30
13.31 PM	11.00 PM	4.15 PM	4.20 PM	8.41 PM	6.13 PM	15.31 PM	5.55 PM	11.26 PM	3.55 PM	9.08 PM	14.31 PM	10.42 PM	195	WALCOTT	727	1.90	4.70	5.40	7.15	6.15	1.10	12.20	9.14	10.64	11.46	6.15	5.00	8.30
13.34 PM	11.10 PM	4.20 PM	4.25 PM	8.41 PM	6.13 PM	15.39 PM	5.60 PM	11.31 PM	4.00 PM	9.13 PM	14.36 PM	10.42 PM	199	STOCKTON	717	1.85	4.65	5.35	7.10	6.10	1.10	12.25	9.19	10.69	11.46	6.15	5.00	8.30
13.37 PM	11.20 PM	4.25 PM	4.30 PM	8.41 PM	6.13 PM	15.47 PM	5.65 PM	11.36 PM	4.05 PM	9.18 PM	14.41 PM	10.42 PM	202	DURANT	713	1.80	4.60	5.30	7.05	6.05	1.10	12.30	9.24	10.74	11.46</			



Main schedule table for Golden State Route, including columns for Motor, C.A. Daily, Daily, Mls., Stations, Alt., and Read Down/Up directions.

A. M. time shown in LIGHT face type; P. M. time shown in DARK face type.

Equipment of all through trains is shown on pages 8 to 15

Continuation of the Golden State Route schedule table, listing stations from St. Louis to Kansas City and beyond.

A. M. time shown in LIGHT face type; P. M. time shown in DARK face type.

Continued at top of next column

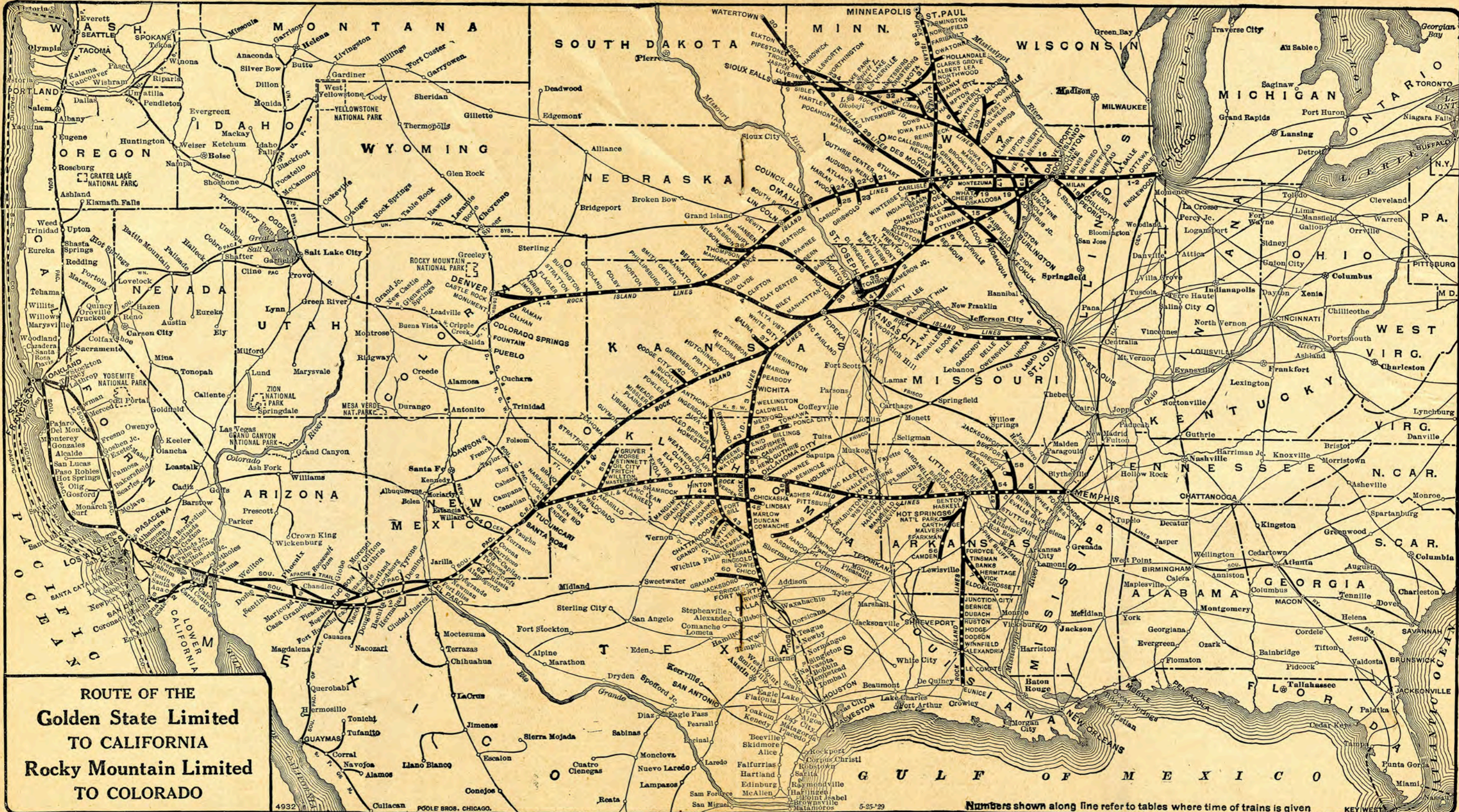
Table 2: Pacific Time schedule for routes to Los Angeles, San Diego, and other California destinations.

Table 2: So. Pac. Via Coast Line and So. Pac. Via Valley Line schedules for routes to California.

Equipment of all through trains is shown on pages 8 to 15

Notes and legends for the Pacific Time and So. Pac. schedules, including stop codes and passenger instructions.





**ROUTE OF THE  
Golden State Limited  
TO CALIFORNIA  
Rocky Mountain Limited  
TO COLORADO**

Numbers shown along line refer to tables where time of trains is given

8,022 MILES OF MODERN RAILROAD IN FOURTEEN STATES



# Route of the Mid-Continent Special

Minneapolis-St. Paul, Mason City, Des Moines, St. Joseph, Kansas City, Fort Worth and Dallas

Table 3				Table 3																	
READ DOWN				READ UP																	
62	529	64	32	16-15	Mls.	STATIONS										READ DOWN			READ UP		
Daily	Daily	Daily	Daily	Daily		18-17	58-59	530-30	441-17	63	61	31	17	Mls.	18	32					
Daily	Daily	Daily	Daily	Daily		Daily	Daily	Daily	Daily	Daily	Daily	Daily	Daily		Daily	Daily					
6.35	8.30	10.20	4.20	0	LV. MINNEAPOLIS, MINN. AR	8.00	4.00	8.00	7.00	8.35		11.13	3.15	1005	LV. RINGGOLD, TEX. AR	1.05	2.55				
7.15	9.10	11.00	5.00	10	LV. ST. PAUL, AR	7.15	3.15	7.15	6.10	7.45		11.33	3.49	1016	STONEBURG	12.32	2.35				
	9.55	11.59		18	NEWPORT, MISSISSIPPI				75.55			11.47	4.18	1024	BOWIE		1.58				
	10.10			20	INVER GROVE, RIVER				75.45			12.03	4.35	1035	PARK SPRINGS		1.46				
	10.33	12.23	6.15	31	ROSEMOUNT				5.20			12.08	4.44	1043	CHICO		1.35				
	11.00			38	FARMINGTON				5.07			9.30	1.05	1050	BRIDGEPORT 60	11.50	6.35				
	11.00	12.50	6.40	41	CASTLE ROCK				4.54			9.40	1.05	1056	PARADISE		6.23				
	11.00			45	NORTHFIELD				4.44	6.31		9.55	1.05	1065	BOYD		6.08				
	11.00			54	DUNDAS, CANNON				4.37			10.08	1.15	1072	NEWARK		5.55				
	11.00			64	FARIBAULT, RIVER				3.57	6.05		10.35		1079	HICKS		5.40				
	11.00			73	MEDFORD, STRAIGHT RIVER				3.57			10.45		1085	SAGINAW		5.30				
	11.00			80	LV. ROCHESTER, C. & N.W. AR				3.10	8.10		11.15	2.00	1094	NORTH FT. WORTH		5.13				
	11.00			89	OWATONNA				3.47	5.41		11.15	2.00	1094	FORT WORTH (LV)	10.40	5.00				
	11.00			89	HOPE, STRAIGHT RIVER				3.32	75.19		11.15	2.00	1094	FORT WORTH (T. & P. STA.) (AR)	10.25	5.00				
	11.00			95	ELLENDALE				3.10			11.15	2.00	1094	FORT WORTH (T. & P. STA.) (AR)	10.25	5.00				
	11.00			103	CLARKS GROVE				3.10			11.15	2.00	1094	FORT WORTH (T. & P. STA.) (AR)	10.25	5.00				
	11.00			111	LV. ALBERT LEA 8-31				2.55	4.55		11.15	2.00	1094	FORT WORTH (T. & P. STA.) (AR)	10.25	5.00				
	11.00			118	GLENVILLE				2.21			11.15	2.00	1094	FORT WORTH (T. & P. STA.) (AR)	10.25	5.00				
	11.00			123	GORDONVILLE, MINN.				2.13			11.15	2.00	1094	FORT WORTH (T. & P. STA.) (AR)	10.25	5.00				
	11.00			128	NORTHWOOD, IA				2.03			11.15	2.00	1094	FORT WORTH (T. & P. STA.) (AR)	10.25	5.00				
	11.00			135	KENSETT				1.53			11.15	2.00	1094	FORT WORTH (T. & P. STA.) (AR)	10.25	5.00				
	11.00			139	MANLY S. (LV)				1.45			11.15	2.00	1094	FORT WORTH (T. & P. STA.) (AR)	10.25	5.00				
	11.00			149	MASON CITY				2.48			11.15	2.00	1094	FORT WORTH (T. & P. STA.) (AR)	10.25	5.00				
	11.00			150	CLEAR LAKE JCT.							11.15	2.00	1094	FORT WORTH (T. & P. STA.) (AR)	10.25	5.00				
	11.00			156	FLINT							11.15	2.00	1094	FORT WORTH (T. & P. STA.) (AR)	10.25	5.00				
	11.00			159	HURLEY							11.15	2.00	1094	FORT WORTH (T. & P. STA.) (AR)	10.25	5.00				
	11.00			167	SHEFFIELD				2.15			11.15	2.00	1094	FORT WORTH (T. & P. STA.) (AR)	10.25	5.00				
	11.00			171	CHAPIN							11.15	2.00	1094	FORT WORTH (T. & P. STA.) (AR)	10.25	5.00				
	11.00			178	HAMPTON				2.00			11.15	2.00	1094	FORT WORTH (T. & P. STA.) (AR)	10.25	5.00				
	11.00			182	REVE							11.15	2.00	1094	FORT WORTH (T. & P. STA.) (AR)	10.25	5.00				
	11.00			186	BRADFORD							11.15	2.00	1094	FORT WORTH (T. & P. STA.) (AR)	10.25	5.00				
	11.00			194	IOWA FALLS 9-32				1.37			11.15	2.00	1094	FORT WORTH (T. & P. STA.) (AR)	10.25	5.00				
	11.00			201	IOWA FALLS RIVER							11.15	2.00	1094	FORT WORTH (T. & P. STA.) (AR)	10.25	5.00				
	11.00			204	RACINE							11.15	2.00	1094	FORT WORTH (T. & P. STA.) (AR)	10.25	5.00				
	11.00			208	BUCKEY							11.15	2.00	1094	FORT WORTH (T. & P. STA.) (AR)	10.25	5.00				
	11.00			212	SHERMAN							11.15	2.00	1094	FORT WORTH (T. & P. STA.) (AR)	10.25	5.00				
	11.00			216	RADCLIFFE CROSSING							11.15	2.00	1094	FORT WORTH (T. & P. STA.) (AR)	10.25	5.00				
	11.00			222	GARDEN CITY							11.15	2.00	1094	FORT WORTH (T. & P. STA.) (AR)	10.25	5.00				
	11.00			228	MCCALLSBURG							11.15	2.00	1094	FORT WORTH (T. & P. STA.) (AR)	10.25	5.00				
	11.00			234	FERNALD							11.15	2.00	1094	FORT WORTH (T. & P. STA.) (AR)	10.25	5.00				
	11.00			238	NEVADA							11.15	2.00	1094	FORT WORTH (T. & P. STA.) (AR)	10.25	5.00				
	11.00			245	SHIPLEY							11.15	2.00	1094	FORT WORTH (T. & P. STA.) (AR)	10.25	5.00				
	11.00			252	CAMBRIDGE							11.15	2.00	1094	FORT WORTH (T. & P. STA.) (AR)	10.25	5.00				
	11.00			256	ELKHART							11.15	2.00	1094	FORT WORTH (T. & P. STA.) (AR)	10.25	5.00				
	11.00			269	ENTERPRISE							11.15	2.00	1094	FORT WORTH (T. & P. STA.) (AR)	10.25	5.00				
	11.00			270	EAST DES MOINES							11.15	2.00	1094	FORT WORTH (T. & P. STA.) (AR)	10.25	5.00				
	11.00			270	Des Moines River							11.15	2.00	1094	FORT WORTH (T. & P. STA.) (AR)	10.25	5.00				
	11.00			281	Des Moines River							11.15	2.00	1094	FORT WORTH (T. & P. STA.) (AR)	10.25	5.00				
	11.00			286	CARLISLE 26							11.15	2.00	1094	FORT WORTH (T. & P. STA.) (AR)	10.25	5.00				
	11.00			294	HARTFORD							11.15	2.00	1094	FORT WORTH (T. & P. STA.) (AR)	10.25	5.00				
	11.00			298	BEECH							11.15	2.00	1094	FORT WORTH (T. & P. STA.) (AR)	10.25	5.00				
	11.00			303	KIMBALL							11.15	2.00	1094	FORT WORTH (T. & P. STA.) (AR)	10.25	5.00				
	11.00			307	NEPAS							11.15	2.00	1094	FORT WORTH (T. & P. STA.) (AR)	10.25	5.00				
	11.00			312	MELCHER							11.15	2.00	1094	FORT WORTH (T. & P. STA.) (AR)	10.25	5.00				
	11.00			317	PURDY							11.15	2.00	1094	FORT WORTH (T. & P. STA.) (AR)	10.25	5.00				
	11.00			323	WILLIAMSON							11.15	2.00	1094	FORT WORTH (T. & P. STA.) (AR)	10.25	5.00				
	11.00			323	CHARLTON							11.15	2.00	1094	FORT WORTH (T. & P. STA.) (AR)	10.25	5.00				
	11.00			336	MILLERTON							11.15	2.00	1094	FORT WORTH (T. & P. STA.) (AR)	10.25	5.00				
	11.00			342	CORYDON							11.15	2.00	1094	FORT WORTH (T. & P. STA.) (AR)	10.25	5.00				
	11.00			346	ALLERTON, IA. 2							11.15	2.00	1094	FORT WORTH (T. & P. STA.) (AR)	10.25	5.00				
	11.00			346	ALLERTON, IA. 2							11.15	2.00	1094	FORT WORTH (T. & P. STA.) (AR)	10.25	5.00				
	11.00			374	PRINCETON, MO.							11.15	2.00	1094	FORT WORTH (T. & P. STA.) (AR)	10.25	5.00				
	11.00			397	TRENTON							11.15	2.00	1094	FORT WORTH (T. & P. STA.) (AR)	10.25	5.00				
	11.00			413	JAMESPORT, GRAND RIVER							11.15	2.00	1094	FORT WORTH (T. & P. STA.) (AR)	10.25	5.00				
	11.00			422	GALATIN							11.15	2.00	1094	FORT WORTH (T. & P. STA.) (AR)	10.25	5.00				
	11.00			430	ALTA VISTA							11.15	2.00	1094	FORT WORTH (T. & P. STA.) (AR)	10.25	5.00				
	11.00			444	WHITE CITY							11.15	2.00	1094	FORT WORTH (T. & P. STA.) (AR)	10.25	5.00				
	11.00			483	CAMERON JCT. 2-35							11.15	2.00	1094	FORT WORTH (T. & P. STA.) (AR)	10.25	5.00				
	11.00			497	LIBERTY							11.15	2.00	1094	FORT WORTH (T. & P. STA.) (AR)	10.25	5.00				
	11.00			497	EXCELSIOR SPGS. (KCC&S) LV							11.15	2.00	1094	FORT WORTH (T. & P. STA.) (AR)	10.25	5.00				
	11.00			500	AR. KANSAS CITY, MO. 2-3-4-38 LV							11.15	2.00	1094	FORT WORTH (T. & P. STA.) (AR)	10.25	5.00				
	11.00			430	LV. ALTAMONT 2-35							11.15	2.00	1094	FORT WORTH (T. & P. STA.) (AR)	10.25	5.00				
	11.00			479	AR. ST. JOSEPH							11.15	2.00	1094	FORT WORTH (T. & P. STA.) (AR)	10.25	5.00				
	11.00			479	AR. ST. JOSEPH							11.15	2.00	1094	FORT WORTH (T. & P. STA.) (AR)	10.25	5.00				

### REFERENCE NOTES

- \* Daily. † Except Sunday. ‡ Meals. n No agent.
- a Stops to receive pay passengers for Kansas City and beyond.
- b Stops to discharge pay passengers received from No. 32 at Herington from Wichita or beyond.
- c Stops to discharge paying passengers from Topeka and beyond.
- d Stops to receive paying passengers for Des Moines or beyond.
- e Stops to receive paying passengers for Des Moines or scheduled stops beyond.
- f Stops on signal by agent or notice to conductor.
- g Stops to discharge paying passengers from Des Moines or beyond.
- h Stops to receive pay passengers for Chicago



**St. Louis, Kansas City, St. Joseph, Topeka and Colorado**

Table 4 READ DOWN READ UP

STATIONS	Alt.	26 Daily	24 Daily	24 Motor
LV. ST. LOUIS (UN. STA.) AR	480	7.32	11.32	
VANDEVENTER		7.20	11.20	
DE BALIVIERE AVE.		7.14	11.13	
CLAYTON	550		11.04	
OLIVETTE	601		10.58	
LACKLAND	635		10.52	
MARYLAND HEIGHTS	527		10.46	
VIGUS	458		10.41	
CREVE COEUR LAKE	450		f	
HINE	453		f1031	
CHESTERFIELD	456		10.24	
MONARCH	462		f1014	
CENTAUR	466		10.11	
PORT ROYAL	472		f	
ST. ALBANS	471		f1000	
OETTERS	484		f	
LABADIE	521		9.48	
VILLA RIDGE	634		9.40	
<i>Bourbeuse River</i>				
UNION	551	5.40	9.25	
JEFFRIESBURG	730		f9.13	
BEAUFORT	819		9.01	
LESLIE	817		8.56	
GERALD	891		8.45	
ROSEBUD	879		8.35	
OWENSVILLE	930	4.51	8.23	
CANAAN	1038		f8.13	
BLAND	1017		8.04	
BELLE	1023	4.29	7.53	
SUMMERFIELD	830	4.29	7.38	
GASCONDY	666		f7.28	
<i>Gasconade River</i>				
FREEBURG	803		7.20	
<i>Maries River</i>				
ARGYLE	716		7.05	
META	605		6.45	
HOECKER	593		f6.30	
<i>Osage River</i>				
HENLEY	575		6.27	
EUGENE	788		6.18	
ETTERVILLE	884		6.10	
ELDON	925	2.55	6.00	
BARNETT	968		10.30	
MARVIN	1012		10.20	
VERSAILLES	1000	2.25	10.00	
STOVER	1048		9.43	
CREST	1078		f9.28	
NAY	1069		9.20	
IONIA	940		9.05	
BRANDON	906		f8.53	
WINDSOR	872	1.28	8.43	
BOWEN	855		f8.27	
LEETON	943		8.17	
POST OAK	994		f8.11	
CHILHOWEE	914		8.01	
DENTON	854		7.50	
MEDFORD	872		f7.40	
HADSELL	814		f7.27	
WINGATE	837		f7.20	
PLEASANT HILL	852	12.15	7.12	
GREENWOOD	911		f7.01	
SOUTH LEE	991		f6.55	
VALE	808		f6.43	
RAYTOWN	957		6.35	
LEEDS JUNCTION				
<i>Little Blue River</i>				
SHEFFIELD	758		f6.15	
KANSAS CITY, MO. LV	766	11.15	6.00	
		12	30-6	
LV. CHICAGO AR	606	7.59	6.59	
ENGLEWOOD	609	7.44	6.44	
LV. ROCK ISLAND 1-2-3-14-18 AR	570	3.10	8.40	
<i>Mississippi River</i>				
DAVENPORT 1-2-3 AR	606	3.00	8.25	
MUSCATINE 2-13-19	547	2.15	7.30	
FAIRFIELD	766	12.34	4.59	
ELDON 2-27	619	12.04	4.25	
TRENTON	812	8.55	11.25	
AR CAMERON JCT. 2-3-41	1027	7.25	10.27	
AR KANSAS CITY, MO. LV	766	5.45	8.30	

**DINING CARS**

servicing all meals at most reasonable prices are attached to the following trains:

Nos. 1 and 2; 3 and 4; 5 and 6; 7 and 8; 10, 11, 12, 13, 14, 16, 17, 18 and 19; 25 (31-32) north of Kansas City only; 39 and 40, Kansas City to Colorado; (41 and 42) between Little Rock and Booneville; 45 and 46; 49 and 50, Memphis to Hot Springs; 59, 61 and 62; 111 and 112; 207 and 210; 213. Also Club car serving breakfast on No. 17 into Minneapolis and No. 15 into Kansas City.

**Rock Island Meals —**

**"The Best on Wheels"**

**C. R. I. & P. Hotels and Restaurants**  
Management Rock Island Lines Dining Car Department

Such through passenger trains as do not carry dining cars make regular stops at stations as indicated in time table (thus ||). Ample time is allowed for table d'hote meals in dining rooms or a la carte service at lunch counters.

**Dining Rooms** (with prompt a la carte lunch counter service in connection), providing table d'hote meals at reasonable rates, are maintained at Albert Lea, Minn.; Liberal, Pratt, and McFarland, Kan.; Chickasha and El Reno, Okla., and Tucumcari, N. M.

**Lunch Rooms** are located at Bureau and Rock Island, Ill.; Des Moines, Iowa; Belleville, Herington and McFarland, Kan.; Trenton, Mo.; Little Rock and Booneville, Ark., and Sayre, Okla.

**Hotels** also are maintained at Bureau, Ill.; Booneville and Forrest City, Ark.; Liberal, McFarland and Pratt, Kan., and Chickasha, Okla. These provide modern hotel comforts.

**UNION STATIONS**

AT

**Denver, Colorado Springs, Kansas City, St. Joseph, Wichita, St. Paul, Minneapolis, Omaha, Englewood, St. Louis, Memphis, Dallas**

and many smaller junction points, connections are made in Union Stations.

Rock Island passengers thus avoid cross-town transfers.

**BAGGAGE CHECKED FROM OR TO HOTEL OR RESIDENCE**

For accommodation of patrons, arrangements are in effect at all principal points for checking baggage from hotel or residence to destination station, or to hotel or residence at destination.

Patrons who desire this service should request same of agent at starting point.

A reasonable charge per piece is made for this special delivery service.

STATIONS	Alt.	26	40	8-224
LV. KANSAS CITY, MO. AR	766	4.30	11.15	7.45
<i>Kansas River</i>				
LV. KANSAS CITY, KAN. AR	738	4.21	11.06	7.35
LV. LAWRENCE AR	840	3.20	10.10	6.25
<i>Kansas River</i>				
ARTOPEKA 2-3-36-38 LV	892	2.40	9.30	5.40
LV. ST. JOSEPH 2-3-35-36-39 AR	805	16.50		11.20
LV. TOPEKA 2-3-36-38-39 AR	892	2.30	9.20	5.30
AR. MCFARLAND LV	1036	1.40	8.30	4.25
2-3-38	1036	1.25	8.25	2.50
WABAUNSEE	1059	f1.03	E. f2.25	E. f2.25
ZEANDALE	1022	f1.25	E. f2.15	E. f2.15
<i>Kansas River</i>				
MANHATTAN	1028	12.40	7.42	2.00
KEATS	1138	12.29	E. f1.49	E. f1.49
RILEY	1289	12.18	E. f1.39	E. f1.39
BALA	1282	f1.20	E. f1.28	E. f1.28
BROUGHTON	1194	f1.15	E. f1.13	E. f1.13
CLAY CENTER	1213	11.48	6.55	1.00
MORGANVILLE	1048	11.33	E. 12.40	E. 12.40
CLIFTON	1280	11.20	E. 12.28	E. 12.28
GLYDE	1310	11.08	6.20	12.15
AGENDA	1224	10.53	E. f1.16	E. f1.16
CUBA	1603	10.45	E. 11.48	E. 11.48
AR. BELLEVILLE 1 LV	1517	10.30	5.40	11.35
25				
LV. BELLEVILLE 1 AR	1517	10.20	5.35	10.40
RYDAL	1575		op.	9.15
SCANDIA	1434	bdK	op.	9.02
COURTLAND	1502	bdK	op.	8.47
FORMOSO	1518	bdK	op.	8.35
MONTROSE	1660	bdK	op.	8.25
MANKATO	1790	9.35	4.46	8.07
OTEGO	1795	bdK	op.	7.50
ESBON	1833	bdK	op.	7.37
LEBANON	1818	9.08	4.16	7.15
BELLAIRE	1869	bdK	op.	7.00
SMITH CENTER	1806	8.48	3.58	6.48
ATHOL	1781	bdK	op.	6.30
KENSINGTON	1775	bdK	op.	6.15
AGRA	1858	bdK	op.	6.05
GRETNA	1866	bdK	op.	5.53
AR. PHILLIPSBURG LV	1942	8.05	3.20	8.30
LV. Mountain Time AR	1942	7.00	2.15	7.25
STUTTGART	2006	bd	p.	4.15
PRAIRIE VIEW	2175	bd	p.	4.00
ALMENA	2157	bd	p.	3.42
CALVERT	2200			3.33
NORTON	2272	6.02	1.23	6.37
DELLVALE	2340	bd	p.	2.56
CLAYTON	2420	bd	p.	2.40
JENNINGS	2493	bd	p.	2.24
DRESDEN	2743	bd	p.	2.05
SELDEN	2840	bd	p.	1.44
REXFORD	2958	bd	p.	1.20
BRETON	3032	bd	p.	1.10
GEM	3036	bd	p.	1.01
COLBY	3141	4.30	11.50	6.07
LEVANT	3217	bd	p.	12.26
BREWSTER	3217	bd	p.	12.07
EDSON	3574			11.47
GOODLAND LV	3689	3.45	11.00	4.20
AR. GOODLAND LV	3689	3.40	10.55	4.15
RULETON	3780	bdg	u.	3.36
KANORADO, KAN	3909	bdg	u.	
BURLINGTON, COLO.	4167	2.59	10.14	3.36
BETHUNE	4243	bdg	u.	
STRATTON	4409	bdg	u.	9.50
VONA	4500	bdg	u.	
SIEBERT	4708	bdg	u.	
FLAGLER	4926	2.01	u.	
ARRIBA	5243	bdg	u.	
BOVINA	5375	bdg	u.	
GENOA	5599	bdg	u.	
LIMON LV	5359	1.15	8.30	1.55
AR. DENVER LV	5183	11.00	6.00	11.30
LV. LIMON AR	5359	1.00	8.20	1.40
<i>Big Sandy River</i>				
RESOLIS	5575	12.43		
<i>Big Sandy River</i>				
MATHESON	5786	12.26		
SIMLA	5966	12.14		
RAMAH	6091	12.05		
CALHAN	6504	11.47		
PEYTON	6785	11.27		
FALCON	6827	11.10		
AR COLORADO SPRGS. (R.I. STA.) LV	5960	10.40	6.30	11.30
COLORADO SPRGS. (S.F. STA.) LV	5960	10.20	6.10	11.10

**A New Railroad Through A New Country**

The NEW ROCK ISLAND LINE from Amarillo, Texas, to Liberal, Kansas, a distance of 154 miles, is rapidly nearing completion, opening up attractive agricultural and general opportunities for the home-seeker and investor. Good, smooth, plains, plow land, can be purchased at reasonable prices and on easy terms. This section is well adapted for wheat, the forage crops, livestock, poultry, and dairying. Write me for illustrated free booklet and full particulars.

**A. W. LARGE, General Agricultural Agent**  
Rock Island Lines, 721 La Salle Station  
Chicago, Illinois

**REFERENCE NOTES**

- \* Daily.
- † Except Sunday.
- ‡ Meals.
- n No agent.
- a Stops to receive or discharge revenue passengers for or from points where scheduled to stop.
- b Stops to receive pay passengers for regular stop points Belleville and east via Omaha line.
- c Stops to discharge pay passengers from east of Goodland, and to receive pay passengers for stations Limon to Colorado Springs and for Denver, Colorado Springs or beyond.
- d Stops to discharge paying passengers from west of Denver or Colorado Springs.
- e Stops to receive pay passengers for Colorado and to discharge from Kansas City, Topeka or points south of McFarland.
- f Stops on signal by Agent or notice to Conductor.
- g Stops to discharge pay passengers from points between Colorado Springs and Limon.
- h Stops to let off pay passengers or passengers holding free transportation limited to intra-state travel.
- i Stops to receive pay passengers for points beyond McFarland.
- k Stops to discharge passengers from Topeka and east.
- l Stops to take on pay passengers for stop points east of Belleville.
- m Stops to take on revenue passengers for Denver or Colorado Springs.
- n Stops to discharge pay passengers from Lincoln and east, and from beyond McFarland.
- o Stops to receive passengers for regular stops east of Belleville, Clay Center Line.
- p Stops to let off passengers received west of Goodland and to take on for scheduled stop points east of Belleville, Clay Center Line.
- r Stops to take on passengers for Omaha and east and Topeka and east and points south of McFarland.
- t Stops to take on pay passengers or passengers holding free transportation limited to intra-state travel destined points where scheduled to stop.
- w Stops to let off pay passengers from Denver and Colorado Springs and beyond.
- x Stops to receive pay passengers for points Goodland to Limon.
- z Stops to discharge paying passengers from scheduled stopping points east of Belleville or received from No. 25 at Belleville.
- B Stops to receive pay passengers from Santa Fe for scheduled stop points.
- E Stops to receive pay passengers for connection with No. 11 for points Liberal and beyond where scheduled to stop.
- K Stops to take on pay passengers destined McFarland and South and Topeka and East.
- Note 1.—Train 25 will stop at non-scheduled points east of Eldon to pick up revenue passengers for Kansas City and beyond. Train 26 will stop at non-scheduled points west of Eldon to pick up revenue passengers for St. Louis and beyond.

A. M. time shown in LIGHT face type; P. M. time shown in DARK face type.

Equipment of all through trains is shown on pages 8 to 15

A. M. time shown in LIGHT face type; P. M. time shown in DARK face type.

Equipment of all through trains is shown on pages 8 to 15

25



# "Route of the Memphis-Californian"

## Memphis, Little Rock, Oklahoma City, Amarillo, Tucumcari, El Paso and Los Angeles

Table 5

Table 5

REFERENCE NOTES	READ DOWN				STATIONS (SEE NOTE 1)	Alt.	READ UP				STATIONS (SEE NOTE 1)	Alt.	READ UP					
	49	45-605	603	41			111	112	42	46			50	604	111	112	46	50
*Daily. †Except Sunday. ‡Meals. n No agent. a Stops to discharge pay passengers from Oklahoma City and west. b Stops to receive pay passengers for Oklahoma City and west. c Stops to discharge pay passengers from Little Rock and beyond. d Stops to receive pay passengers for Brinkley, Forrest City, Memphis or beyond. e Stops to receive pay passengers for Little Rock or beyond where train is scheduled to stop. f Stops on signal. g Stops to discharge pay passengers from Memphis. h Stops to receive pay passengers from M. & N. A. destined to Little Rock or beyond where scheduled to stop. i Stops to receive pay passengers for Oklahoma City and beyond where scheduled to stop. j Stops to receive for Little Rock and east where train is scheduled to stop. k Stops to receive pay passengers for Fort Reno or for points north of El Reno. l Stops to discharge paying passengers from Fort Reno or beyond. m Stops to receive paying passengers for points south of El Dorado. n Stops to discharge pay passengers from points on Hot Springs and Camden Branches west of Haskell. o Stops to receive or discharge pay passengers to or from points where scheduled to stop. p Stops to discharge passengers destined to points on Missouri and North Arkansas. q Stops to receive pay passengers for points beyond Memphis. r Stops to receive pay passengers for El Paso or beyond. s Stops on flag to take on pay passengers from M. & N. A. Ry. t Stops to discharge pay passengers from El Paso or beyond. u Stops to discharge pay passengers from Ola or east. v Stops to receive pay passengers for Ola or east. w Stops to receive pay passengers Hext Ranch or beyond or to discharge from Geary or beyond. x Stops to receive pay passengers for El Reno or beyond or to discharge from Hext Ranch or beyond. y Stops to receive pay passengers for Loneok or east where scheduled to stop. z Stops to receive pay passengers for points Optiz to Hot Springs and Camden Branches. aa Stops to discharge pay passengers from Little Rock and east for Fort Smith. bb Stops on signal at Limestone and Victor. cc Stops to receive or discharge pay passengers to or from El Reno and beyond where scheduled to stop; also to or from Amarillo. dd Stops to receive or discharge pay passengers to or from points where train is scheduled to stop. ee Stops to pick up or discharge pay passengers ticketed through, from or to points on foreign lines. ff Stops on signal at Nobrac. gg Stops on signal at Wilcox and Camp.	12.45	8.30	7.00	2.15	10.20	0	LV. MEMPHIS, TENN. AR	6.40	12.45	6.55	8.50	4.55	11.20	7.61	3.00	AM		
			7.09	2.33	3	9	MISSISSIPPI RIVER BRIDGE JCT. ARK.						11.32	7.66	3.32	3.00	AM	
			7.23		3	11	HULBERT	214					11.43	7.73	2.30	3.00	AM	
					3	11	RICEVILLE	213					11.56	7.81	2.15	3.00	AM	
					3	14	MOUNDS	209					12.25	7.94	1.52	3.00	AM	
					3	16	EDMONDSON	208					12.45	8.08	1.46	3.00	AM	
					3	20	PROCTOR	207					1.05	8.15	1.27	3.00	AM	
					3	24	JONQUIL	205					1.22	8.32	1.05	3.00	AM	
					3	26	HETH	204					1.30	8.36	1.05	3.00	AM	
					3	31	WHITMORE	204					1.43	8.45	1.05	3.00	AM	
					3	32	BLACKFISH	209					1.52	8.50	1.05	3.00	AM	
					3	34	ROUND POND	205					2.16	8.65	1.11	3.00	AM	
					3	38	WIDENER	208					2.30	8.73	1.10	3.00	AM	
					3	41	St. Francis River MADISON	210					2.40	8.73	1.10	3.00	AM	
					3	49	FORREST CITY	214	5.06	11.16	6.25	7.27	3.10	8.73	1.10	3.00	AM	
					3	49	BECKS	214					4.10	9.32	8.10	3.00	AM	
					3	52	L'Anquille River PALESTINE	206					6.23	10.02	6.43	3.00	AM	
					3	59	GOODWIN	202					7.48	10.61	4.40	3.00	AM	
					3	64	WHEATLEY	201		10.43			9.23	11.18	2.55	3.00	AM	
					3	69	LV. BRINKLEY 58 AR	204	4.20	10.30	4.40	6.49	2.25	11.45	12.05	12.15	3.00	AM
					3	74	EDEN	179		10.21			1.58	12.05	12.15	3.00	AM	
					3	76	DAGMAR	179					1.58	12.05	12.15	3.00	AM	
					3	81	BRASFIELD	183					2.16	12.05	12.15	3.00	AM	
					3	83	Cache River BISCOE	184		10.11			2.30	12.05	12.15	3.00	AM	
					3	86	White River DEVALL'S BLUFF	187		10.03	4.15	1.58	2.40	12.05	12.15	3.00	AM	
					3	89	MESA 54-57	220		9.59			4.10	12.05	12.15	3.00	AM	
					3	110	AR. STUTTGART LV	214		17.00			4.10	12.05	12.15	3.00	AM	
					3	93	HAZEN	229		9.51	4.06	1.46	4.10	12.05	12.15	3.00	AM	
					3	98	SCREETON	234		9.44			6.23	10.02	6.43	3.00	AM	
					3	100	PAIRIE CENTER	236					7.48	10.61	4.40	3.00	AM	
					3	103	CARLISLE	229		9.37	3.53	1.32	8.50	11.59	11.45	5.00	3.00	AM
					3	106	McCREANOR	224		9.24	3.42	1.20	9.12	12.05	11.19	4.19	3.00	AM
					3	112	LOOKE	239		9.15			9.18	12.05	11.19	4.19	3.00	AM
					3	117	METO	234					9.36	12.05	11.19	4.19	3.00	AM
					3	121	KERR	240					9.36	12.05	11.19	4.19	3.00	AM
					3	125	GALLOWAY	248					9.36	12.05	11.19	4.19	3.00	AM
					3	132	NORTH LITTLE ROCK, ARK.	257					9.36	12.05	11.19	4.19	3.00	AM
					3	133	Arkansas River LV. LITTLE ROCK 6-7-58 AR	266	2.45	8.50	3.10	5.25	12.45	12.05	11.45	5.00	3.00	AM
					3	133	Arkansas River LV. LITTLE ROCK 6-7-58 AR	266	2.45	8.50	3.10	5.25	12.45	12.05	11.45	5.00	3.00	AM
					3	193	AR. HOT SPRINGS NAT. PK. LV	592	3.30	1.10	3.30	Motor	9.30	12.05	11.19	4.19	3.00	AM
					3	133	Arkansas River LV. LITTLE ROCK 6-7-58 AR	266	2.45	8.50	3.10	5.25	12.45	12.05	11.45	5.00	3.00	AM
					3	139	LV. TENTH ST. STA.	293					9.30	12.05	11.19	4.19	3.00	AM
					3	142	PULASKI	256					9.36	12.05	11.19	4.19	3.00	AM
					3	150	MAUMELLE	262					9.36	12.05	11.19	4.19	3.00	AM
					3	153	PINNACLE	265					9.36	12.05	11.19	4.19	3.00	AM
					3	156	Little Maumelle River NATURAL STEPS	268					9.36	12.05	11.19	4.19	3.00	AM
					3	160	ROLAND	280					9.36	12.05	11.19	4.19	3.00	AM
					3	167	LEDWIDGE	282					9.36	12.05	11.19	4.19	3.00	AM
					3	172	FOURCHE	286					9.36	12.05	11.19	4.19	3.00	AM
					3	173	BIGELOW	293					9.36	12.05	11.19	4.19	3.00	AM
					3	177	HOUSTON	299					9.36	12.05	11.19	4.19	3.00	AM
					3	184	PERRY	295					9.36	12.05	11.19	4.19	3.00	AM
					3	184	ADONA	368					9.36	12.05	11.19	4.19	3.00	AM
					3	199	CASA	364					9.36	12.05	11.19	4.19	3.00	AM
					3	204	BIRTA	352					9.36	12.05	11.19	4.19	3.00	AM
					3	209	OLA 55	354	12.20	6.13			9.36	12.05	11.19	4.19	3.00	AM
					3	223	AR. DARDANELLE LV	325	3.10				9.36	12.05	11.19	4.19	3.00	AM
					3	214	MICKLES	330					9.36	12.05	11.19	4.19	3.00	AM
					3	220	DANVILLE	350					9.36	12.05	11.19	4.19	3.00	AM
					3	224	Petit Jean River BELLEVILLE	368		5.43			9.36	12.05	11.19	4.19	3.00	AM
					3	229	HAVANA	375		5.35			9.36	12.05	11.19	4.19	3.00	AM
					3	235	WAVELAND	458					9.36	12.05	11.19	4.19	3.00	AM
					3	240	BLUE MOUNTAIN	507		5.15			9.36	12.05	11.19	4.19	3.00	AM
					3	245	MAGAZINE	456		5.05			9.36	12.05	11.19	4.19	3.00	AM
					3	252	AR. BOONEVILLE LV	485	11.15	4.55	5.00	4.4	9.36	12.05	11.19	4.19	3.00	AM
					3	252	AR. BOONEVILLE LV	485	11.15	4.55	5.00	4.4	9.36	12.05	11.19	4.19	3.00	AM
					3	260	BARBER	498					9.36	12.05	11.19	4.19	3.00	AM
					3	264	ECHO	672					9.36	12.05	11.19	4.19	3.00	AM
					3	269	ABBOTT	628					9.36	12.05	11.19	4.19	3.00	AM
					3	271	MANSFIELD	605		4.04	4.53		9.36	12.05	11.19	4.19	3.00	AM
					3	280	HARTFORD, ARK.	639		3.49	4.35		9.36	12.05	11.19	4.19	3.00	AM
					3	288	MONROE, OKLA.	528		4.21			9.36	12.05	11.19	4.19	3.00	AM

### Little Rock, Hot Springs and Malvern

STATIONS (SEE NOTE 1)	READ DOWN		READ UP	
	46 Dly	50 Dly	636 Dly	632 Dly
LV. MEMPHIS, AR	6.55	8.50	11.45	5.00
AR. LITTLE ROCK LV	3.10	6.25	11.19	4.19
BERGER	X	n	11.25	P
GUILFORD	X	n	11.19	P
VIMY RIDGE	X	n	11.14	P
BROOKS	X	n	11.09	P
BAUXITE	X	n	11.02	P
BENTON	2.12	ng	10.55	4.13
SALINE RIVER				
HASKELL 7			10.45	4.05
OPITZ				
FRANCYWAY	1.56			



Table 8 Chicago, St. Louis to Cedar Rapids, St. Paul, Minneapolis

7-67	9-63	61	19-61	M1	STATIONS	16-20	62-22	64-	66-10
Daily	Daily	Daily	Daily			Daily	Daily	28-6	Daily
110.30	12.50		3.30	0	LV. CHICAGO AR	8.24	1.30	6.59	9.09
10.42	1.05		3.45	6	ENGLEWOOD	8.10	1.15	6.44	8.54
	1.00		3.45	6	LV. PEORIA AR	10.45	1.045	6.15	8.05
2.20	5.22		8.25	179	LV. MOLINE LV	3.40	7.30	2.11	4.36
2.35	5.55		8.45	181	ROCK ISLAND 1-2-18 AR	3.25	6.50	9.55	4.25
2.45	6.05		8.55	183	DAVENPORT 1-2-4 AR	3.15	6.40	9.43	4.15
3.40	7.05		9.55	221	AR WEST LIBERTY LV	2.20	5.20	8.25	3.10
4.45	7.50	2.15		0	LV. ST. LOUIS AR	1.45	7.12		
7.15	2.52	7.45		178	KEOKUK 28 AR	8.23	12.40	8.38	
8.50	4.30	8.58		221	AR BURLINGTON LV	7.00	11.20	7.00	
12.40	4.45	9.15		221	LV BURLINGTON AR	6.30	10.45	6.00	
1.06				230	LATY			5.34	
1.12				232	SPERRY n		G.	5.29	
1.20	5.20			236	MEDIA POLIS	5.52	10.02	5.22	
1.28				241	GARLAND n			5.12	
1.37	5.35	10.00		244	MORNING SUN	5.35	9.47	5.05	
1.49	5.46	10.11		250	WAFELLO	5.22	9.34	4.52	
2.00				256	BARD n			4.40	
2.12	6.12	10.35		261	AR COLUMBUS JCT. 2 LV	5.03	9.15	4.30	
2.22	6.12	10.35		261	LV Iowa River AR	5.03	9.15	4.15	
2.25	6.25			268	CONE		8.57	4.07	
2.37	6.40			276	NICHOLS 19 LV	4.38	8.45	3.47	
2.50	6.55	11.10		282	AR WEST LIBERTY 1-9 LV	4.25	8.30	3.30	
3.50	7.20	11.10	10.00	221	LV WEST LIBERTY 1-9 AR	2.20	4.15	8.15	2.55
4.00	7.30			227	CENTERDALE		f 8.03	n.	
4.05	7.36	Z.	M.	230	WEST BRANCH	B.	B.	7.58	2.38
4.11	7.41			233	OASIS		f 7.50		
4.19	7.48			235	ELMIRA 14-16		f 7.46	2.27	
4.28	7.53			237	MORSE		f 7.42	n.	
4.40	8.13			249	SON.	b.	7.31	2.13	
4.45				253	ELY		7.18	n.	
4.55	8.35	12.10	11.00	258	AR Cedar River CEDAR RAPIDS 9-14 LV	1.20	3.20	7.00	1.50
5.10	9.00	12.20	11.20	258	LV 30-32-33-34 AR	1.05	3.05	6.30	1.40
5.30	DE			263	PALO CEDAR n		gk.	f 6.08	1.21
5.42	f 9.28			271	SHELLSBURG	f 12.35		6.00	1.13
5.65	9.50	1.05	12.03	281	VINTON 9-32	12.10	2.23	5.43	1.25
6.16	10.03			289	Cedar River MOUNT AUBURN	f 11.47		5.25	1.23
6.28	10.15			f 12.23	293	LA PORTE CITY	11.35	5.15	1.22
6.42	f 10.30			305	WASHBURN		gk.	5.03	1.21
6.46	11.00	1.55	12.55	310	WATERLOO	11.10	1.30	4.50	1.20
7.10	11.12	2.05	1.08	316	CEDAR FALLS	10.48	1.08	4.20	1.14
7.37	f 11.26			325	Cedar River WINSLOW		f 4.00	f 11.26	
7.45				328	WAVERLY JCT. n			11.15	
8.10				334	AR WAVERLY LV			11.00	
11.45	Y.	f 1.34	332	SHELL ROCK	f 10.20		3.48		
11.58	Y.	f 1.46	339	Shell Rock River CLARKSVILLE	10.09		3.37		
12.00	Y.	f 2.03	350	PACKARD n	gk.		f 3.25		
12.30	Y.	f 2.12	356	GREENE	9.51		3.15		
1.15				356	MARBLE ROCK	f 9.42		3.03	
12.46	3.20	N.	364	AR CHARLES CITY (NOTE 1) LV	5.00		2.00		
1.02	3.33	N.	371	Shell Rock River ROCKFORD	9.27	11.48	2.47		
1.13	3.40	N.	376	NORA SPRINGS	9.12	11.34	2.32		
1.20	3.47	N.	380	ROCK FALLS n	gk.		f 2.19		
1.35	4.00	3.05	385	PLYMOUTH JCT.	gk.		f 2.11		
1.45	4.10		385	LV MANLY 3 LV	8.45	11.10	2.45		
1.53			389	LV KENSETT	X.	8.35	11.05	1.40	3.00
2.03	4.10	YD.	396	Shell Rock River NORTHWOOD	Xeb.	pg.	1.21		
2.13			401	GORDONSVILLE	X.		1.12		
2.21			406	Shell Rock River GLENVILLE	X.		1.04		
2.25	4.55		413	ALBERT LEA 3-1 LV	7.50	10.15	12.50	2.10	
2.35	4.55		413	LV Albert Lea 3-1 LV	7.50	10.15	12.25	2.10	
3.10			421	Fountain Lake CLARKS GROVE	Xeb.	pg.	12.11		
3.22	f 5.19		429	ELLENDALE	Xeb.	f 9.46	11.46	p.	
3.32			435	HOPE	Xeb.	pg.	11.58		
3.47	5.41		444	Straight River OWATONNA	7.05	9.25	11.30	1.18	
3.05	7.35	8.10		AR ROCHESTER (NOTE 2) LV	f 4.20		9.45	9.00	
3.57			451	Straight River MEDFORD	X		f 11.17		
4.15	6.05		460	Straight River FARIBAULT	6.40	9.00	11.00	12.50	
4.37			470	Cannon River DUNDAS	X.		f 10.39		
4.44	6.31		473	NORTHFIELD	6.15	8.33	10.33	12.23	
4.54			479	CASTLE ROCK	X.		f 10.22		
5.07			486	FARMINGTON	Xeb.		10.10	11.59	
5.20			493	ROSEMOUNT	X.		9.55		
5.45			504	INVER GROVE	X.		f 9.33		
5.55			506	Mississippi River NEWPORT			9.10		
6.10	7.45		514	AR ST. PAUL	5.00	7.15	9.10	11.00	
7.15	3.15	6.10		Mississippi River AR MINNEAPOLIS LV	4.20	6.35	8.30	10.20	

Table 9 Chicago and Sioux Falls

9-63	19	M1	STATIONS	20	66-10
READ DOWN	READ DOWN	READ DOWN		READ UP	READ UP
*12.50	* 3.30	0	LV. CHICAGO AR	8.24	9.09
1.05	3.45	6	ENGLEWOOD	8.10	8.54
* 7.05	9.55	221	AR WEST LIBERTY 1-8 LV	2.20	3.10
7.20	10.00	221	LV WEST LIBERTY 1-8 AR	2.20	2.55
* 8.35	11.00	258	AR CEDAR RAPIDS LV	1.20	1.50
463	419			420	464
Motor	Motor			Motor	Motor
9.05	*11.25	258	LV 8-14-30-32-33-34 AR	1.00	1.35
9.25	11.44	268	PALO		f 1.14
9.33	11.51	271	SHELLSBURG		f 1.05
9.55	12.06	281	AR VINTON 8-32 LV	12.06	12.45
9.55	12.06	281	LV VINTON 8-32 AR	11.55	12.45
10.10	12.19	288	GARRISON	f 11.40	12.25
10.30	12.39	297	DYSART	11.22	12.05
10.51	12.57	305	TRAEER	11.05	11.48
11.05	13.12	312	DINSDALE		11.32
11.20	13.17	317	REINBECK	10.45	11.20
11.29	13.21	321	MORRISON		11.09
11.41	13.27	327	GRUNDY CENTER	10.28	11.00
11.47	13.29	329	HOLLAND		10.52
12.01	13.36	336	WELLSBURG	h.R.	10.38
12.12	13.43	343	CLEVELS		10.24
12.17	f 2.08	345	ABBOTT CROSSING	f 9.58	10.19
12.24	13.48	348	ROBERTSON	n	10.12
12.35	2.30	355	AR IOWA FALLS LV	9.40	10.00
12.50	2.45	355	LV 3-32 AR	9.30	9.50
1.08	13.52	362	BURDETTE		9.35
1.16	13.55	365	POPEJOY		9.27
1.30	3.20	371	AR Iowa River LV	8.59	9.15
1.40	3.20	371	LV DOWS 32 AR	8.59	9.15
1.52	13.57	377	GALT		9.02
2.07	3.46	385	CLARION	8.33	8.47
2.17	13.59	390	HOLMES		8.35
2.29	4.05	394	GOLDFIELD	8.15	8.23
2.45	14.02	402	Boone River HARDY		8.07
3.03	4.39	411	LIVERMORE	7.51	7.50
3.14	f 4.50	416	BODE	7.39	7.35
3.25	f 5.00	421	OTTOSEN		7.23
3.37	f 5.10	427	WEST BEND	7.22	7.11
3.48	14.03	433	RODMAN		6.59
4.08	5.38	443	EMMETSBURG	6.57	6.44
4.18	14.04	448	Meridian River OSGOOD	n	6.31
4.26	5.58	453	Des Moines River GRAETTINGER	6.40	6.25
4.38	14.05	459	Des Moines River WALLINGFORD		6.12
4.55	6.25	465	AR ESTHERVILLE LV	6.20	6.00
83			31-32	84	
7.00	6.45	465	LV ESTHERVILLE AR	6.00	3.15
7.35	7.02	472	Des Moines River SUPERIOR	5.45	2.50
8.20	7.25	481	LV ORLEANS n LV		
8.40	483		Spirit Lake (North) Lake E. Okoboji (South) SPIRIT LAKE	5.27	2.05
9.15	7.36	486	TRIBOJI n		
9.40	7.51	493	Lake W. Okoboji MONTGOMERY	5.17	1.45
9.40	7.51	493	LAKE PARK	5.05	1.20
10.05	8.05	499	Silver Lake HARRIS	4.48	1.240
10.30	8.17	504	OCHYEDAN	4.37	1.145
11.15	f 8.28	510	ALLEN DORF	f 4.24	
11.15	8.45	515	AR SIBLEY 29 LV	4.13	1.120
11.45	8.45	515	AR SIBLEY 29 AR	4.13	1.120
12.15	9.00	523	LITTLE ROCK, IA	3.55	1.005
12.15	9.22	532	Little Rock River ELLSWORTH, MINN.30	3.38	7.850
12.35	10.05	537	MIDLAND, IA n		
12.50	9.41	542	Rock River CEDAR RAPIDS	3.10	8.40
1.15	9.58	550	ESTER	2.53	8.10
1.32	10.10	556	LARCHWOOD	2.42	7.55
1.52	f 10.22	563	GRANITE, IA	f 2.28	7.35
2.17	f 10.32	568	Big Sioux River SHINDLAR, S.D. n	f 2.17	f 7.20
3.00	10.55	574	Big Sioux River AR SIOUX FALLS LV	* 2.00	

**REFERENCE NOTES**

\* Daily.  
 † Except Sunday.  
 ‡ Except Monday.  
 § Meals.  
 n No agent.  
 A Stops to discharge paying passengers from Chicago or beyond.  
 B Stops to take on paying passengers for Chicago or beyond.  
 C Stops to discharge pay passengers from Dakota Div.  
 D Stops to discharge pay passengers from Mason City or beyond.  
 E Stops to receive pay passengers for Des Moines or beyond.  
 F Stops on signal.  
 G Stops to receive pay passengers for Cedar Rapids or beyond.  
 H Stops to receive pay passengers for St. Paul, Minneapolis, Cedar Rapids, Des Moines, or from points on the Forest City and Albert Lea Branches, or from St. Paul, Minneapolis and Des Moines.  
 I Stops to discharge passengers from West Liberty and beyond.  
 J Stops to discharge pay passengers from Albert Lea and beyond.  
 K Train will be held for connection No. 49.  
 M Stops to discharge pay passengers from El Paso or beyond.  
 N Stops to receive pay passengers for Davenport or beyond, Des Moines or beyond, Washington or beyond and Burlington or beyond.<







# IOWA, MINNESOTA AND SOUTH DAKOTA LINES

**Table 26 Des Moines, Winterset and Indianola**

829	ML	STATIONS	830
Mixed			Mix.
† 6.45	0	LV...DES MOINES 1-3-28-29...AR	6.10
6.48	1	Des Moines River EAST DES MOINES... Des Moines River	7.55
7.20	9	AVON...n	7.20
7.50	11	CARLISLE...n	5.00
8.20	16	AR} SUMMERSET JCT. n	4.30
9.45	16	LV} SPRING HILL...n	2.55
10.15	22	MARTENSDALE...n	2.35
10.40	27	BEVINGTON...n	2.20
11.00	30	PATTERSON...n	2.10
11.20	35	WINTERSET...LV	1.54
12.00	42	AR...LV	11.30

Mls.	STATIONS	825	827
		Mixed	Mixed
16.0	LV SUMMERSET JCT.	n † 8.25	f 3.05
16.6	SUMMERSET	n † 8.41	f 3.10
22.0	AR INDIANOLA	n 9.00	f 3.30

Mls.	STATIONS	826	828
		Mixed	Mixed
0	LV INDIANOLA	n † 9.15	f 3.50
5.4	SUMMERSET	n † 9.35	f 4.17
6.0	AR SUMMERSET JCT.	n 9.40	f 4.30

**Table 27 Waverly Junction and Waverly**

4467	ML	STATIONS	4466
Mix.			Mix.
Ex.Su			Ex.Su
7.50	0	LV WAVERLY JCT. n	11.15
8.10	6	AR WAVERLY LV	11.00

**Table 28 Keokuk and Des Moines**

1077	475	473	ML	STATIONS	472	474	1076
Mix.	Motor	Motor			Motor	Motor	Mix.
Ex.Su	Ex.Su	Ex.Su			Ex.Su	Ex.Su	Ex.Su
3.30	AM	8.05	0	LV...KEOKUK...AR	6.00	PM	2.15
3.47	AM	8.21	7	SUGAR CREEK...n	5.48	PM	1.48
4.05	AM	8.32	15	CONNABLES...n	5.35	PM	1.10
4.12	AM	8.37	17	SAND PRAIRIE...n	5.30	PM	1.19
4.25	AM	8.45	20	HINSDALE...n	5.24	PM	1.10
4.40	AM	8.55	26	BELFAST...n	5.15	PM	1.12
5.05	AM	9.10	30	CROTON...n	5.06	PM	1.25
5.40	AM	9.26	36	FARMINGTON...n	4.55	PM	1.25
6.00	AM	9.35	39	BONAPARTE...n	4.48	PM	1.17
6.25	AM	9.50	46	BENTONSPORT...n	4.25	PM	1.07
6.50	AM	10.06	50	AR} MT. ZION...n	4.10	PM	1.05
6.55	AM	10.06	50	LV} KEOSAUQUA...AR	4.08	PM	1.05
7.07	AM	10.20	46	LV} MT. ZION...n	3.55	PM	1.00
7.17	AM	10.26	48	AR} KILBOURNE...n	3.48	PM	0.90
7.40	AM	10.38	55	DOUDS...n	3.25	PM	0.92
8.05	AM	10.46	59	SELMA...n	3.15	PM	0.84
8.45	AM	10.55	64	AR} ELDON 2...n	3.05	PM	0.80
8.45	AM	11.20	70	LV} CLIFFLAND...AR	2.50	PM	0.80
9.25	AM	11.32	70	LV} OTTUMWA (D.)...n	2.42	PM	0.70
9.25	AM	11.55	77	LV} OTTUMWA (D.)...n	2.30	PM	0.95
9.25	AM	12.20	85	LV} KIRKVILLE...n	2.20	PM	0.90
8.14	AM	12.45	92	EDDYVILLE...n	2.00	PM	0.80
8.23	AM	12.56	97	GIVIN...n	1.45	PM	0.92
8.30	AM	1.00	100	BEACON...n	1.22	PM	0.85
8.38	AM	1.03	103	AR} OSKALOOSA...n	1.15	PM	0.85
8.48	AM	1.05	103	LV} OSKALOOSA...n	1.05	PM	0.85
8.57	AM	1.33	108	EVANS 15...n	1.20	PM	0.80
8.06	AM	1.41	112	LEIGHTON...n	1.22	PM	0.80
9.22	AM	1.55	120	PELLA...n	1.20	PM	0.75
9.35	AM	2.06	128	OTLEY...n	1.12	PM	0.75
9.45	AM	2.16	134	MONROE...n	1.03	PM	0.75
9.45	AM	2.25	138	FAIRMOUNT...n	0.95	PM	0.75
10.05	AM	2.40	143	PRAIRIE CITY...n	0.85	PM	0.74
10.26	AM	2.50	150	NOBLETON...n	0.75	PM	0.74
10.43	AM	3.01	156	ALTOONA 1...n	0.65	PM	0.66
10.50	AM	3.20	166	AR} EAST DES MOINES...n	0.52	PM	0.62
10.50	AM	3.30	167	AR} DES MOINES...LV	0.50	PM	0.62

\* Daily. † Except Sunday. ‡ Meals. n No agent.  
f Stops on signal by Agent or notice to Conductor.  
A Stops to receive pay passengers for Ottumwa.  
B Stops to receive pay passengers for Des Moines.

**Des Moines, Gowrie and Sibley**

Via M. & St. L., Des Moines to Gowrie  
Via C. R. I. & P., Gowrie to Sibley

431	Mls.	STATIONS	432
Mixed			Mixed
7.45	0	LV DES MOINES 1-3-26-28-AR	7.25
7.58	14	LV VALLEY JCT. AR	7.12
8.16	14	WAUKEE...n	6.54
8.29	21	DALLAS CENTER...n	6.41
8.40	27	MINBURN...n	6.28
8.54	34	PERRY...n	6.14
9.02	38	ANGUS...n	5.55
9.12	40	RIPEY...n	5.39
9.32	48	GRAND JCT...n	5.26
9.44	53	DANA...n	5.18
9.54	57	PATON...n	5.02
10.20	60	GOWRIE...n	3.50
10.40	66	SLIFER...n	2.50
11.00	70	SOMERS...n	2.30
12.05	72	CRILLY'S CROSSING...n	1.40
12.20	75	MANSON...n	1.10
12.50	80	BLANDEN...n	1.10
1.05	84	PALMER...n	1.10
1.30	88	WESTVIEW...n	1.10
1.55	94	POCAHONTAS...n	1.10
2.25	100	WARE...n	1.25
2.50	105	LAURENS...n	1.05
3.00	110	LEVERETT...n	1.05
3.10	115	WEBB...n	1.05
3.30	120	MACLAY...n	1.05
3.40	125	Big Sioux River	
4.10	130	ROSSIE...n	0.95
4.40	135	ROYAL...n	0.95
5.05	140	MONETA...n	0.85
5.30	145	HARTLEY...n	0.80
5.55	150	PLESSIS...n	0.75
6.30	155	MELVIN...n	0.75
7.10	160	CLOVERDALE...n	0.75
7.10	160	AR} SIBLEY...LV	0.70

**Table 32 Cedar Rapids, Dows and Estherville**

821	1069	419-	ML	STATIONS	436-	1068	820
Frt.	Mix.	435			420	Mix.	Frt.
11.25	0	LV CEDAR RAPIDS AR		8-9-14-30-32-34	*1.00		Mon.
12.05	23	LV VINTON 6-9-AR			11.55		Wed.
12.30	97	LV IOWA FALLS LV			9.40		Fri.
16.30	107	LV } BURDETTE...n			16.20		
6.45	104	POPEJOY LV			5.56		3.05
6.53	107	Iowa River			5.48		2.55
7.05	113	DOWS 9...n			5.35		2.35
7.20	120	ROWAN...n			5.18		1.45
7.40	128	BELMOND...n			5.00		1.15
7.53	133	GOODELL...n			4.47		12.45
8.07	139	KLEMM...n			4.35		12.15
8.25	146	AR} GARNER...LV			4.20		11.35
12.00	146	LV GARNER AR			11.30		
12.35	156	HAYFIELD...n			10.55		
12.45	162	CRYSTAL LAKE...n			10.25		
12.50	169	WODEN...n			9.55		
1.45	176	AR TITONKA LV			9.30		
8.25	146	LV GARNER AR			4.20		11.35
8.39	152	MILLER...n			3.57		10.20
8.55	158	FOREST CITY...n			3.45		10.00
9.07	163	NEELS...n			3.18		9.07
9.40	177	THOMPSON...n			2.58		8.45
9.55	185	AR} BUFFALO CENTER...LV			2.40		8.00
2.40	185	LV} LAKOTA 31...n			2.40		9.55
2.51	190	GERLED...n			2.28		9.28
3.09	196	SWEA CITY...n			2.16		9.16
3.40	204	ARMSTRONG...n			2.10		8.53
4.00	210	MAPLE HILL...n			2.06		8.34
4.20	216	GRUVER...n			2.00		8.20
5.00	223	AR} ESTHERVILLE 9-31 LV			2.00		8.00

**Table 33 Cedar Rapids and Decorah**

811-813	447	ML	STATIONS	446
7.00	† 5.00	0	LV CEDAR RAPIDS AR	† 1.30
			8-9-14-30-32-34	
7.45	5.10	4	LINN...n	1.20
8.25	5.25	10	TODDVILLE...n	1.07
8.55	5.43	18	CENTER POINT...n	12.48
9.25	5.58	25	WALKER...n	12.33
9.25	6.13	31	ROWLEY...n	12.19
10.25	6.30	39	INDEPENDENCE...n	12.04
11.10	6.47	46	Wapsipinicon River	
11.10	6.54	49	BRYANTSBURG...n	11.47
12.30	7.07	53	HAZELTON...n	11.41
1.05	7.23	60	OELWEIN...n	11.33
1.35	7.37	67	MAYNARD Volga...n	11.16
1.50	7.42	69	RANDALIA River...n	11.03
2.30	7.57	75	DONNAN...n	10.58
2.50	8.15	81	AR} WEST UNION...LV	10.45
3.00	8.15	81	LV} WEST UNION...AR	10.45
3.15	8.25	85	BRAINARD...n	10.25
3.15	8.25	85	ELGIN...n	10.16
9.45	8.34	89	Turkey River	
10.05	8.52	95	CLERMONT...n	10.09
10.05	8.52	95	AR} CLERMONT...n	9.55
10.05	8.52	95	LV} CLERMONT...n	9.55
10.20	9.02	98	AR} JUNCTION...n	9.45
10.30	9.02	98	LV} JUNCTION...n	9.45
10.45	9.15	101	AR} JUNCTION...n	9.30
10.45	9.15	101	LV} JUNCTION...n	9.30
11.00	9.25	105	CASTALIA...n	9.16
11.35	9.40	110	OSSIAN...n	9.00
12.05	10.00	117	NORDNESS...n	8.38
12.30	10.10	124	AR} DECORAH...LV	8.15

**Table 34 Cedar Rapids, Hardwick, Trosky and Jasper**

419	ML	STATIONS	1064
-1065			-420
*11.25	258	LV CEDAR RAPIDS...AR	*1.00
		8-9-14-30-32-33	
*7.51	493	AR} LAKE PARK 9...LV	*5.05
11.45	0	LV LAKE PARK, IA. 9-AR	† 3.10
12.25	10	ROUND LAKE, MINN...n	2.15
2.30	21	WORTHINGTON...n	1.30
3.05	27	READING...n	1.55
3.35	35	WILMONT...n	1.25
4.05	41	LISMORE...n	10.45
4.35	48	KENNETH...n	10.10
5.15	55	AR} HARDWICK 30...LV	9.40
5.40	64	TROSKY 30...n	9.10
7.30	73	AR} JASPER...LV	8.30
7.30	73	LV} JASPER...AR	7.55
5.40	73	LV} TROSKY...AR	7.15
6.15	84	AR} PIPESTONE...LV	6.45

**Table 30 Ellsworth and Watertown**

19-	ML	STATIONS	420-
419			20-
*3.30	0		



# MISSOURI, KANSAS AND NEBRASKA LINES

**Table 35 Altamont and St. Joseph**

	9-29-329	11-311	ML	STATIONS	330-30-6	312-12
	*12.50	*6.00	0	LV CHICAGO	AR *6.59	*7.59
	4.15	*6.05	447	AR ALTAMONT	LV 11.05	7.54
	4.15	*6.13	447	LV ALTAMONT	AR 11.05	7.45
	4.35	*6.33	456	WEATHERBY	10.25	7.19
	4.50	*6.48	466	MAYSVILLE	10.10	7.05
	5.00	*6.59	468	AMITY	9.55	6.54
	5.18	*7.18	476	CLARKSDALE	9.40	6.40
	f	f	480	BAYFIELD	n f	f
	f	f	482	FREEMAN PARK	n f	f
	f 5.32	f	484	STOCKBRIDGE	n f	9.27
				Platte River		
	f 5.42		488	PLATTE RIVER	n f	9.18
	f 6.05*	*8.05	496	AR ST. JOSEPH (U.D.)	LV 9.00	6.05
			496	LV ST. JOSEPH (U.D.)	AR 9.00	6.05
	7.15		504	KENMOOR	12.14	1.47
	7.50		504	AR KENMOOR	LV 12.14	1.47
	8.10		510	AR RUSHVILLE	LV 42.00	2.00
	12.10		515	WINTHROP, MO.	n	4.45
	12.22		516	AR ATCHISON, KAN.	LV	4.47
	12.28					

**Table 36 St. Joseph, Fairbury, Nelson**

311 Ex. Sun.	439-353 Motor Notel	MI	STATIONS	354-440 Motor Notel	312 Ex. Sun.
7.20	*3.40	0	LV ST. JOSEPH, MO. (U. D.)	AR *11.20	6.50
			2-3-4-35-39		
			Missouri River		
f 7.28	3.48	1	ELWOOD, KAN.	n 11.05	f 6.38
7.36	3.56	5	WATHENA	10.55	6.28
f 7.48	4.08	9	BLAIR	f 10.45	f 6.20
8.00	4.20	14	TROY	10.35	6.13
8.10	4.30	19	BENDENA	10.22	6.00
8.20	4.40	24	DENTON	10.10	5.50
8.30	4.50	29	PURCELL	10.00	5.40
8.40	5.00	34	PIERCE JUNCTION	9.50	5.30
8.55	5.15	41	AR HORTON 39	LV 9.40	5.15
			LV TOPEKA 2-3-4-38-39	AR 10.50	7.15
* 7.50	*3.15	0	LV HORTON 39	LV 9.05	5.25
9.30	3.35	5	AR HORTON 39	LV 9.05	5.25
9.40	3.45	10	LV HORTON 39	AR 9.05	5.00
9.53	3.55	15	MERCIER	8.45	4.43
10.02	4.05	20	POWATTAN	8.35	4.33
10.21	4.15	25	FAIRVIEW	8.12	4.14
10.35	4.25	30	SABETHA	7.58	3.98
10.43	4.35	35	BERWICK	7.48	3.82
10.59	4.45	40	BERN, KAN.	7.30	3.66
			Nemaha River		
11.17	4.55	45	DU BOIS, NEB.	7.15	3.50
11.36	4.65	50	PAWNEE	7.05	3.40
11.55	4.75	55	STEINAUER	6.55	3.30
12.05	4.85	60	MAYBERRY	6.45	3.20
12.18	4.95	65	LEWISTON	6.35	3.10
12.30	5.05	70	VIRGINIA	6.25	3.00
12.45	5.15	75	ROCKFORD	6.15	2.50
12.55	5.25	80	BEATRICE	6.05	2.40
1.10	5.35	85	AR Blue River	LV 5.55	2.30
1.25	5.45	90	ELLIS	5.45	2.20
1.40	5.55	95	HARBINE	5.35	2.10
1.55	5.65	100	JANSEN	5.25	2.00
2.10	5.75	105	AR FAIRBURY, NEB.	LV 5.15	1.25
2.25	5.85	110	GLADSTONE	5.05	1.00
2.40	5.95	115	GILEAD	4.55	1.00
2.55	6.05	120	Blue River	4.45	1.00
3.10	6.15	125	HEBRON	4.35	1.00
3.25	6.25	130	Blue River	4.25	1.00
3.40	6.35	135	DESHLER	4.15	1.00
3.55	6.45	140	RUSKIN	4.05	1.00
4.10	6.55	145	NORA	3.55	1.00
4.25	6.65	150	AR NELSON	LV 3.45	1.00

Note 1.—Trains 353 and 354 will also stop at highway crossings between Horton and Bern to receive and discharge passengers. See ticket agent for schedules.

**Table 38 Kansas City, Topeka and McFarland**

ML	STATIONS	11 Daily	3 Daily	17 Daily	39 Daily	31 Daily	23 Daily	1 Daily
0	KANSAS CITY, MO. 2-3-4	LV 9.15	10.00	11.00	6.00	8.10	9.30	11.55
	Kansas River							
3	KANSAS CITY, KAN. LV	g	d	11.07	H	f 8.16	9.35	12.02
	Kansas River							
39	LAWRENCE, KAN. LV	r	11.40	12.01	6.50	9.05	10.20	12.55
68	TOPEKA, KAN. 2-3-4-36-39	AR	10.55	11.40	12.50	7.40	9.50	11.10
80	VALENCIA	n	g	d	f 1.17		h	f 2.15
84	WILLARD	n	g	d	1.23		h	2.21
89	MAPLE HILL	n	g	d	1.31	G	h	2.30
93	VERA	n	g	d	m		h	2.45
97	PAXICO	n	g	d	1.43		h	2.45
100	McFARLAND 2-3-4	AR	g	d	1.55	8.25	12.01	2.55

ML	STATIONS	32 Daily	2 Daily	40 Daily	18 Daily	12 Daily	4 Daily	24 Daily
0	McFARLAND 2-3-4	LV 4.05	4.25	8.30	1.40	1.55	e	7.50
3	PAXICO	a	n	b	1.46	j	e	7.57
7	VERA	n	n	b	1.56	j	e	8.02
11	MAPLE HILL	a	n	GL	1.56	j	e	8.08
16	WILLARD	a	n	L	2.03	j	e	8.15
20	VALENCIA	a	n	L	2.08	j	e	8.20
32	TOPEKA, KAN. 2-3-4-36-39	LV	5.15	5.40	9.30	2.40	2.55	6.15
61	LAWRENCE, KAN. AR	5.55	6.25	10.10	3.20	D	j	8.55
	Kansas River							
97	KANSAS CITY, KAN. AR	7.00	7.35	11.10	4.21	J	e	10.36
	Kansas River							
100	KANSAS CITY, MO. 2-3-4	AR	7.10	7.45	11.15	4.30	4.45	8.00
								10.45

**Table 39 St. Joseph and Topeka**

439 Motor Daily	311 Ex. Sun.	MI	STATIONS	MI	312 Ex. Sun.	440 Motor Daily
3	AM	7.20	0 LV ST. JOSEPH	AR	90	6.50
			2-3-4-35-36			
			Missouri River			
3.48	f 7.28	1	ELWOOD, KAN.	n 89	6.38	11.05
3.56	f 7.36	5	WATHENA	85	6.28	10.55
f 4.08	f 7.48	9	BLAIR	81	6.20	10.45
4.20	8.00	14	TROY	76	6.13	10.35
4.30	8.10	19	BENDENA	71	6.00	10.22
4.40	8.20	24	DENTON	66	5.50	10.10
4.50	8.30	29	PURCELL	61	5.40	10.00
5.00	8.40	34	PIERCE JCT.	56	5.30	9.50
5.15	8.55	41	AR HORTON 36	LV 49	5.15	9.35
5.25	9.05	46	LV HORTON 36	LV 49	5.05	9.20
f 5.48	f 9.28	54	STRAIGHT CREEK	36	f 4.40	f 9.03
6.05	9.45	60	HOLTON	30	4.20	8.27
6.24	10.01	69	MALETTA	21	3.57	8.15
6.35	10.10	76	HOLT	14	3.45	8.05
6.47	10.20	82	MONT	8	3.32	7.50
7.15	10.50	90	AR TOPEKA, KAN. LV	0	3.15	7.45

Note 2.—No. 11 stops to discharge pay passengers from Des Moines, Minneapolis, St. Paul, St. Louis.

**Cameron Jct. and Leavenworth**

**Table 41**

507 Mixed	ML	STATIONS	Ext. East
10.15	0	LV CAMERON JC.	AR 15.15
		2-3	
f 10.35	6	WEST KEYSTONE	n 7.30
10.55	11	PERRIN	n 7.15
11.30	18	PLATTSBURG	n 6.40
11.50	25	GRAYSON	n 6.05
12.25	30	EDGERTON	n 5.45
12.40	33	EDGERTON JCT.	n 5.10
1.00	37	CAMDEN POINT	n 4.55
1.10	40	SETTLES	n 4.40
1.45	44	PLATTE CITY	n 4.30
2.10	50	BEVERLY	n 4.05
2.30	53	STILLINGS JCT.	n 3.50
2.45	54	AR LEAVENWORTH	LV 3.45

**Table 40 Bucklin and Dodge City**

563 Mix.	561 Mix.	MI	STATIONS	562 Mix.	564 Mix.
11.25	16.40	0	LV BUCKLIN 2	AR	19.40
1.28	7.05	9	FORD	9.15	4.40
f 1.45	f 7.25	18	WILROADS	n 8.55	f 4.12
f 2.10	f 7.45	26	SOUTH DODGE	n 8.35	f 3.50
2.15	7.50	27	AR DODGE CITY	LV	8.30

**Wallace, Rushville and Atchison**

**Table 42**

ML	STATIONS	Ext. Mix.
13	LV WALLACE	nAR 9.00
18	DE KALB	LV 8.40
25	AR RUSHVILLE 35	LV 8.10
30	AR ATCHISON, KAN.	LV

a Stops to discharge pay passengers from Enid-Anadarko Branch or Mangum Branch via Enid.  
 b Stops to discharge pay passengers from Wichita and south of Clay Center Line.  
 c Stops to receive and discharge revenue passengers for points where scheduled to stop.  
 d Stops to receive pay passengers for El Paso or beyond who have secured advance reservations.  
 e Stops to discharge pay passengers from El Paso and beyond.  
 f Stops on signal by Agent or notice to Conductor.  
 g Stops to receive pay passengers for points Guymon and west where scheduled to stop and for El Paso or beyond and for Salina Line.  
 h Stops to receive pay passengers for Colorado points and discharge from Kansas City or Topeka. j Stops to discharge pay passengers from west of Liberal or from Salina Line.  
 k Stops to receive pay passengers for Clay Center line or Topeka and east.  
 l Stops to discharge pay passengers from Colorado points.  
 m Stops to receive pay passengers for points Wichita and beyond where scheduled to stop, or from Clay Center Line or points southwest of Herington and to discharge pay passengers from Topeka and east or points on Clay Center Line.  
 n Stops to discharge pay passengers from southwest of Herington or northwest of McFarland and Topeka to let off pay passengers for Topeka and Kansas City.  
 o Stops to take on pay passengers for Hutchinson and points beyond where scheduled to stop.  
 p Stops to receive pay passengers from Clay Center Line to points where scheduled to stop.  
 r Stops to discharge pay passengers from Chicago.  
 s Stops on signal to take on pay passengers for Chicago.  
 A Trains 80 and 89 between Horton and Fairbury are mixed trains.  
 B Stops to let off pay passengers or passengers holding free transportation limited to Intra-state travel. C Stops to receive pay passengers for Goodland and west.  
 D Stops to discharge pay passengers from Hutchinson and west and to receive for Davenport and east where scheduled to stop.  
 G Stops to receive and discharge revenue passengers.  
 H Stops to take on pay passengers or passengers holding free transportation limited to Intra-state travel destined to scheduled stop points.

**Table 37 Herington and Salina**

565 Mxd	MLs	STATIONS	566 Mxd
11.15	0	LV HERINGTON 2-3	AR 11.15
	5	SHADY BROOK	
1.50	9	WOODBINE	11.25
f 2.10	15	PEARL	f 10.55
2.35	22	ENTERPRISE	10.30
		Smoky Hill River	
3.10	27	ABILENE	10.05
f 3.55	33	SOLOMON	f 9.15
f 4.20	43	NEW CAMBRIA	f 8.50
f 5.30	49	AR SALINA	LV 8.00

**REFERENCE NOTES**

\* Daily. † Except Sunday. | Meals. n No agent. f Stops on signal by Agent or notice to Conductor.



# OKLAHOMA LINES

**Table 43 Enid, Fort Sill, Lawton and Waurika**

703	727	709 Mixed	ML	STATIONS	710 Mixed	728	704
		7 00	0	LV.. ENID 3-53.. AR	3 00		
		7 55	12	LAHOMA	2 10		
		8 15	17	MENO	1 45		
		8 35	21	RINGWOOD	1 25		
		9 20	32	ISABELLA	12 40		
		10 10	41	OKEENE	11 55	10 38	
		4 42	51	HITCHCOCK		10 12	
		4 52	55	BUCHER		10 02	
		5 10	61	AR WATONGA.. LV		9 45	
		5 10	61	LV.. 47.. AR		9 45	
		5 35	62	WATONGA JCT.. n			
		6 00	69	GREENFIELD		9 20	
		9 30	78	AR GEARY 5-44-47.. LV		9 00	
		9 48	86	BRIDGEPORT 5-44.. n			
		10 08	93	LV.. HINTON.. AR			
		10 28	101	LOOKEBA			
		10 38	105	BINGER			
		11 08	115	GRACEMONT			
		12 15	123	AR ANADARKO.. LV			
		12 30	130	LV.. 44-46.. AR			
		12 40	133	HUNTLEY			
		12 55	139	STECKER			
		1 08	145	APACHE			
		1 16	148	PARKER			
		1 31	155	RICHARDS SPUR.. n			
		1 50	159	FORT SILL			
		2 10	159	AR LAWTON 46-52.. LV			
		2 15	159	LV.. 46-52.. AR			
		2 32	167	GERONIMO			
		2 49	170	JUNCTION CITY.. n			
		3 06	177	WALTERS			
		3 25	184	LIVINGSTON.. n			
			184	TEMPLE			
			193	HASTINGS			
			200	AR WAURIKA 3-46.. LV			

**Table 46 Oklahoma City, Fort Sill, Lawton, Waurika**

705-703 Daily	Miles	STATIONS	706-704 Daily
		LV.. OKLAHOMA CITY.. AR	2 15
		COUNCIL	1 53
		YUKON	1 39
		BANNER	1 29
		EL RENO.. LV	1 15
		3-5-14.. LV	12 45
		POWERS	12 27
		UNION CITY	12 21
		MINCO	12 10
		POCASSET	11 54
		CHICKASHA.. LV	11 35
		3-44-45.. AR	11 25
		VERDEN	11 00
		AR ANADARKO.. LV	10 40
		43-44.. AR	10 35
		HUNTLEY	10 15
		STECKER	10 04
		APACHE	9 52
		PARKER	9 38
		RICHARDS SPUR.. n	9 30
		FORT SILL	9 15
		AR LAWTON 43-52.. LV	9 05
		LV.. 43-52.. AR	9 05
		GERONIMO	8 40
		JUNCTION CITY.. n	8 34
		WALTERS	8 18
		LIVINGSTON.. n	
		TEMPLE	8 00
		HASTINGS	7 42
		AR WAURIKA 3-43.. LV	7 25

**Table 49 Haileyville and Ardmore**

681 Mixed	Miles	STATIONS	682 Mixed
		LV.. HAILEYVILLE 5.. AR	4 30
		CRAIG	3 30
		BOND	3 20
		BLANCO	2 55
		PITTSBURG	2 20
		REYNOLDS	2 55
		WARDVILLE	1 55
		CAIRO	1 20
		COALGATE	12 27
		N. COALGATE	12 18
		OLNEY	11 47
		HARDWOOD	11 35
		WAPANUCKA	11 15
		FILLMORE	10 45
		MILBURN	10 30
		Washita Sandy River TISHOMINGO	10 00
		Pennington River Washita River RANDOLPH	9 35
		RUSSETT	9 20
		MANNVILLE	9 03
		FRISCO JCT	8 45
		DURWOOD	8 42
		PROVENCE	8 30
		ARDMORE.. LV	8 10

**Table 44 El Reno, Chickasha, Mangum**

705-11-793	ML	STATIONS	706-11-714
		LV.. OKLAHOMACITY.. AR	2 15
		EL RENO 3-5-46.. AR	12 45
		CHICKASHA 3-45-46.. AR	11 25
		VERDEN	11 00
		AR ANADARKO 43-46.. LV	10 40
		LV.. OKLAHOMACITY.. AR	3 30
		EL RENO 3-5-46.. AR	2 20
		GEARY 5-43-47	12 36
		BRIDGEPORT 5-43	12 19
		HINTON	11 59
		LOOKEBA	11 36
		BINGER	11 28
		GRACEMONT	11 08
		AR ANADARKO 43-46.. LV	10 50
		LV.. ANADARKO 43-46.. AR	10 40
		Washita River WASHITA	10 15
		Washita River FORT COBB	10 00
		Washita River CARNEGIE	9 37
		MOUNTAIN VIEW	9 17
		GOTEBE	8 58
		KOMALTY	8 40
		HOBART	8 15
		CAHILL	8 05
		Red River LONE WOLF	7 55
		Granite GRANITE	7 35
		Elm River MANGUM	7 15

**Table 45 Chickasha and Lindsay**

714 Mixed	ML	STATIONS	713 Mixed
		LV.. CHICKASHA 3-44-46.. AR	1 50
		Washita River LUCILE	1 20
		Washita River LYLE	1 05
		Washita River ALEX	12 50
		BRADLEY	12 25
		Washita River LINDSAY	12 05

**REFERENCE NOTES**

\* Daily. † Except Sunday. n No agent.  
c Nos. 681 and 682 stop on flag at Cottonwood.  
Note 1—For time of trains at stations between Oklahoma City and Geary see table 5.

**Table 47 Oklahoma City, Geary, Ingersoll, Alva**

730 Mixed	41-728 ML	STATIONS	42-727	729 Mixed
		LV.. OKLAHOMA CITY.. AR	8 35	
		GEARY.. LV	6 10	
		5-43-44.. LV	16 00	
		GREENFIELD	5 35	
		WATONGA JCT.. n		
		WATONGA 43	5 10	
		BUCHER	4 52	
		HITCHCOCK	4 42	
		OKEENE	4 17	
		HOMESTEAD	4 03	
		RUSK	3 42	
		Cimarron River CLEO SPRINGS	3 23	
		ALINE	3 10	
		AUGUSTA	2 56	
		LAMBERT	2 37	
		DALEY	2 22	
		INGERSOLL 50	2 15	
		ASHLEY	1 58	
		ALVA.. LV	1 40	

**Table 48 Shawnee and Asher**

656 Mixed	Miles	STATIONS	655 Mixed
		LV.. SHAWNEE 5.. AR	1 30
		SPUDLAND	
		TECUMSEH	12 40
		RUGGLES	
		CHRISNEY	
		ROMULUS	11 55
		PEARSON	11 45
		MORGAN	
		ASHER.. LV	11 20

**Table 50 Ingersoll and Anthony**

730 Mixed	ML	STATIONS	729 Mixed
		LV.. INGERSOLL 47.. AR	1 25
		Salt Fork River DRIFTWOOD	1 00
		AMORITA	12 43
		WALDRON	12 15
		MILNO	11 55
		ANTHONY.. LV	11 20

**Table 51 Kingfisher and Cashion**

708 Mixed	ML	STATIONS	707 Mixed
		LV.. KINGFISHER 3.. AR	3 00
		REEDING	2 25
		CASHION.. LV	2 00

**Table 52 Lawton and Grandfield**

787 Mixed	ML	STATIONS	786 Mixed
		LV.. LAWTON 43-46.. AR	11 45
		TINNEY	11 20
		HOLLIDAY	11 05
		FAXON	10 50
		CHATTANOOGA	10 30
		TILLMAN	10 05
		AR GRANDFIELD.. LV	9 40

**Table 53 Enid, Billings and Ponca City**

702 Motor	ML	STATIONS	701 Motor
		LV.. ENID 3-43.. AR	6 15
		N. ENID 3	
		CROPPER	5 47
		GARBER	5 35
		BILLINGS	5 15
		ALCORN	5 01
		TONKAWA	4 45
		EDKELLY	4 32
		AR PONCA CITY.. LV	4 15

## WESTERN UNION TELEGRAMS

may be sent from any telegraph station on the Rock Island Lines for transmission to any part of the world.

You can obtain blanks in any sleeping car or parlor car and while enjoying the comforts of Rock Island service you may send a night letter or day letter to the folks at home telling them of the delights of your journey, or the business man may keep in touch with his business.

Night letters of fifty words or less sent at the regular rate of a ten-word day message.



# ARKANSAS, TEXAS AND NEW MEXICO LINES

**Table 54 Mesa, Des Arc, Searcy**

683 Mix. Ex.Su	609 Sun. only	MI.	STATIONS		610 Sun. only	684 Mix. Ex.Su
AM	PM	0	LV	MESA 5-57	AR	9.45 9.45
11.25	12.10	3		YUMA	n	9.25 9.10
f10.50	f12.21	3		GOSPODA	n	9.16 8.55
f11.10	f12.32	9		LETCHEWORTH	n	9.11 8.50
11.55	12.50	13		DES ARC	n	9.01 8.30
<i>Bayou Arc River</i>						
f	f	1.02	n	HUNTERTON	f	8.51 8.51
f12.45	f1.12	20		STINEVILLE	f	8.43 7.50
f12.55	f1.16	22		JASMINE	n	8.40 7.45
f1.05	f1.20	23		BELCHER	n	8.37 7.40
f1.15	f1.24	25		HICKSVILLE	n	8.34 7.35
1.30	1.31	27		GRIFITHVILLE	n	8.28 7.20
f1.50	f1.39	29		CONANT	n	8.22 7.00
2.10	1.50	33		HIGGINSON	n	8.12 6.50
2.55	2.10	37	AR	SEARCY	LV	8.00 6.30

**Ft. Smith, Subiaco & Rock Island R. R. Co.  
Table 55 Ola, Dardanelle and Paris**

2 Motor	6 Motor Su. only	22 Mixed	MI.	STATIONS		21 Mixed	1 Motor
PM	AM	AM	0	LV	OLA 5	AR	14.00 8.50
15.25	9.05	17.00	3		PETIT JEAN	n	f
	f		7		Petit Jean River		
5.41	9.22	7.23	7		CENTERVILLE	3.35	8.34
	f		9		PROSPERITY	n	f
5.59	9.40	7.50	14	AR	DARDANELLE	3.10	8.16
5.59	9.40	8.20	14	LV	SILLS	3.10	8.16
	f	f	22		DELAWARE	2.25	7.54
6.21	10.02	8.50	24		NEW BLAINE	2.00	7.38
6.37	10.20	9.15	31		SOMMER	f	f
	f	f	35		SCRANTON	1.20	7.17
6.58	10.42	10.00	40		WILKINS	f	f
	f	f	44		SUBIACO	12.50	6.58
7.17	11.01	10.30	48		PARIS	12.30	6.45
7.30	11.15	10.50	54	AR			

**Table 56 Butterfield, Malvern and Camden**

697 Frt.	617 Daily	629 Daily A	MI.	STATIONS		618 Daily	630 Daily A	698 Frt.
AM	PM	AM	0	LV	BUTTERFIELD 6	AR	8.05 3.55	11.00
13.30	*4.10	8.20	5	AR	MALVERN	AR	7.50 3.35	9.45
4.00	4.25	8.40	5	LV	LANDERS	n	3.35 9.45	
4.00	PM	8.40	14		ROLLA	n	3.05 9.03	
f4.40	f9.03	14			WILLOW	n	2.55 8.40	
5.00	f9.15	18			MANNING	n	2.40 8.25	
5.30	9.28	24			SPARKMAN	n	2.20 8.00	
6.05	9.49	32			OJACHITA	n	1.48 7.10	
7.30	10.10	40			AMY	n	1.28 6.40	
7.50	10.21	45			KENT	n	1.10 6.15	
8.20	10.40	53			<i>Ouachita River</i>			
8.50	11.00	60		AR	CAMDEN	LV	1.00 6.00	

A Trains 629 and 630 stop on flag to receive or discharge passengers at Rockport, Durlan, Rockwell, Patterson, Smead, Velle and Moline Spur.

## CRUISES to the CARIBBEAN

9 to 24 days duration  
Frequent sailings from  
New York and New Orleans

From any Rock Island Ticket Agent you can secure information, or if you desire, buy your ticket and make reservations—for a cruise to the "Golden Caribbean"—Havana, Cuba; Port Antonio and Kingston, Jamaica; the Panama Canal, Guatemala, Costa Rica, Colombia, Honduras, or any of the quaint cities of Central America can be visited and enjoyed on these cruises.

No more pleasant way to spend a vacation than this. Fine ships, excellent food and wonderful service on trips to the tropics.

Plan now and secure reservations early.

**Table 57 Mesa and Stuttgart**

679 Mix. Ex.Su	619 Sun. only	MI.	STATIONS		620 Sun. only	680 Mix. Ex.Su
AM	AM	0	LV	MESA 5-54	AR	12.10 8.30
10.25	10.10	0		THOMAS	n	11.59 8.15
f10.37	f10.15	2		TOLLVILLE	n	11.52 8.00
10.50	10.24	5		BALLE	n	11.45 7.45
f11.00	f10.30	7		NAHAY	n	11.38 7.35
f11.10	f10.38	11		KAY	n	11.30 7.25
f11.24	f10.47	14		BEECHER	n	11.20 7.20
f11.30	f10.52	15		ONA	n	11.20 7.15
f11.37	f10.56	17		STUTTGART	LV	11.10 7.00
11.55	11.05	21	AR			

**Table 58 Brinkley and Newport**

607 Daily	MI.	STATIONS		608 Daily		
AM	PM	0	LV	MEMPHIS	AR	6.55 4.40
7.00	9.20	69	AR	LITTLE ROCK 5-6-7	AR	6.05 4.22
8.50	10.30	64	AR	BRINKLEY 5	LV	4.10 4.10
10.45	0	LV	BRINKLEY 5	SAULSBURG	n	3.50 3.41
f10.58	6		COTTON PLANT	BECTION	n	3.29 3.20
11.07	9		HOWELL	WIVILLE 58A	n	3.14 3.05
f11.18	13		COLONA	JELKS	n	2.52 2.44
11.27	17		<i>Cache River</i>			
11.33	19		RIVERSIDE	GOODRICH	n	2.35 2.25
f11.41	22		SIMMONS	TUPELO	n	2.25 2.17
11.54	26		WELDON	SHOFFNER	n	2.12 2.05
12.01	29		AUVERGNE	ERWIN	n	2.05 1.57
f12.10	32		NEWPORT		LV	1.45 1.45
f12.14	33					
12.21	36					
12.30	40					
f12.35	41					
12.44	44					
f12.52	47					
1.05	52					

**Table 58A Wiville and Gregory**

623 Frt.	MI.	STATIONS		624 Frt.		
AM	PM	0	LV	WIVILLE 58	AR	12.30 12.20
11.33	11.37	1		BEARD	n	12.20 12.20
		6	AR	GREGORY	LV	12.01 12.01

**Table 59 Amarillo and Gruver**

568 Mo. We. Fr.	MI.	STATIONS		567 Tu. Th. Sat.	
8.30	0	LV	AMARILLO	AR	1.30 1.00
f 8.55	7		MAYER	n	1.12 1.00
f 9.17	13		MASTERTON	n	1.12 1.00
f 9.40	19		WILLTON	n	1.12 1.00
f 9.55	24		GREENOUGH	n	1.12 1.00
f 10.10	29		WILHELM	n	1.12 1.00
f 10.23	33		DEAL	n	1.12 1.00
f 10.35	38		FRITCH	n	1.12 1.00
11.05	44		SANFORD	n	1.12 1.00
f 11.15	46		ANTELOPE	n	1.12 1.00
11.35	49		OIL CITY	n	1.12 1.00
1.20	57		STINNETT	n	1.12 1.00
f 2.00	67		PRINGLE	n	1.12 1.00
2.30	73		MORSE	n	1.12 1.00
f 2.55	82		CATOR	n	1.12 1.00
3.30	91	AR	GRUVER	LV	1.12 1.00

### REFERENCE NOTES

\* Daily. † Daily except Sunday. ‡ Meals. n No agent. f Stops on signal by agent or notice to conductor. Note 1—Operates Sunday only to Paris; daily, except Sunday, Ola to Dardanelle.

**Ft. Worth, Bridgeport and Graham**

744-741 Motor	MI.	STATIONS		742-743 Motor	
* 5.00	0	LV	FT. WORTH	AR	* 11.15
6.35	41		BRIDGEPORT 3	LV	9.30
* 6.40	0	LV	BRIDGEPORT 3	AR	* 9.25
f 6.53	6		BERKSHIRE	n	f 9.07
7.10	13		VINEYARD	n	8.55
f 7.30	21		STEWARTON	n	f 8.40
f 7.50	28		JACKSBORO	AR	8.25
f 8.10	36		SENATE	n	f 8.08
f 8.25	42		BRYSON	n	7.55
f 8.45	49		DAKIN	n	f 7.35
9.00	55	AR	GRAHAM	LV	7.15

## SOUTHERN PACIFIC BRANCH LINES

**Table 61 Tucumcari and Dawson**

208 Mixed Daily	MI.	STATIONS		207 Mixed Daily		
AM	PM	0	LV	TUCUMCARI 2-5	AR	6.10 6.10
9.50	10.10	8		BASCOM	n	f 5.42
f10.25	13		CANADIAN	n	f 5.18	
f10.55	23		ATARQUE	n	f 4.55	
11.25	34		CAMPANA	n	4.25	
f11.50	40		MEDIO	n	f 3.50	
f12.15	46		CABEZA	n	f 3.20	
12.30	50		MOQUERO	n	2.58	
12.55	59		SOLANA	n	2.35	
1.45	69	LV	ROY	n	2.10	
2.10	79		MILLS	n	1.20	
2.35	88		ABBOTT	n	12.30	
3.10	102		TAYLOR	n	11.35	
f 3.45	113	AR	FRENCH	LV	10.50	
f 4.15	114		LLOYD	n	f 9.55	
4.45	126		COLFAX	n	9.25	
5.20	132	AR	DAWSON	LV	9.05	

**Table 62 Alamogordo, Cloudcroft, Russia**

214 Mixed Ex. Sun.	MI.	STATIONS		213 Mixed Ex. Sun.		
AM	PM	0	LV	ALAMOGORDO 2-5	AR	3.00 3.00
7.00	f 7.25	6		LA LUZ	n	2.35
f 7.45	10		EL VALLE	n	f 2.10	
f 8.00	13		PINTO	n	f 1.55	
8.25	16		HIGHROLLS	n	1.35	
8.30	17		MOUNTAIN PARK	n	1.25	
f 8.45	18		WOOTEN	n	f 1.15	
f 9.05	21		TOBOGGAN	n	f 1.00	
9.50	26		CLOUDCROFT	n	12.20	
f10.05	28		COX CANON	n	f1.55	
10.30	33		RUSSIA	n	11.30	

**Table 63 Carrizo and Capitan**

216 Mixed Tu. Fri.	MI.	STATIONS		215 Mixed Tu. Fri.		
AM	PM	0	LV	CARRIZO 2-5	AR	12.20 12.20
7.00	f 7.50	9		WALNUT	n	11.40
f 8.35	14		INDIAN DIVIDE	n	f10.55	
f 9.00	19		COALORA	n	f10.25	
9.25	21	AR	CAPITAN	LV	10.00	

## A NATION-WIDE EXPRESS SERVICE

is maintained by the Railway Express Agency, Inc., which operates on the Rock Island Lines and on other principal railroads in the United States.

Direct, through-car routes, special express trains, and a trained force of 125,000 alert expressmen, assure the safe and rapid transportation of your shipments. Express travelers cheques and money orders on sale at principal express agencies.



### Connections at Chicago

Rock Island trains use La Salle Station.  
with New York Central, Nickel Plate and Pennsylvania

Note connections made at Englewood

New York Central La Salle Station 1039 Ar	0 Lv Chicago... *825	a1030	*1035	a1140	*230	300	200	500	*550	a1130	*1137	
	7 Englewood	8.38	10.43	10.48	11.52	2.43	3.13	213	513	5.43	11.46	11.50
	357 Ar Cleveland	5.23	6.40	8.42	...	11.15	1120	243	243	...	7.40	9.03
	540 Ar Buffalo	9.50	...	1.40	...	4.05	...	710	710	...	12.30	2.15
Michigan Central "The Niagara Falls Route" Central Station Michigan Ave. & Roosevelt Rd.	0 Lv Chicago... *9.00	a1100	*1030	a1200	*3.30	3.30	...	...	...	*9.00	1115	*12.05
	Ar Detroit	3.15	4.55	5.30	6.00	9.30	10.35	...	...	6.45	8.55	7.25
	Ar Niagara	9.27	10.55	1.00	...	6.20	...	6.20	...	8.55	1.35	...
	Ar Buffalo	7.58	9.00	3.35	...	7.15	...	7.15	...	9.00	2.20	...
Michigan Central Canadian Pacific Central Station Michigan Ave. and Roosevelt Road	0 Lv Chicago	...	...	...	...	...	...	...	...	...	...	...
	Ar Detroit	12.10 AM	7.25 AM	...	...	...	...	...	...	...	...	...
	Ar Montreal	8.25 AM	4.00 PM	...	...	...	...	...	...	...	...	...
	Ar Quebec	6.15 AM	...	...	...	...	...	...	...	...	...	...
Michigan Central (Chicago-Grand Rapids Line) Central Station Michigan Ave. and Roosevelt Road	0 Lv Chicago (M.C.)	...	...	...	...	...	...	...	...	...	...	...
	Ar Gd Rapids (Penn.Sys)	9.00 AM	12.00 PM	...	...	...	...	...	...	...	...	...
	Ar Cadillac	1.45 PM	4.30 PM	...	...	...	...	...	...	...	...	...
	Ar Petoskey	10.05 PM	5.35 AM	...	...	...	...	...	...	...	...	...
Nickel Plate La Salle Street Station	0 Lv Chicago	...	...	...	...	...	...	...	...	...	...	...
	Ar Englewood	11.00 AM	6.10 PM	...	...	...	...	...	...	...	...	...
	Ar Cleveland (E.T.)	11.13 AM	6.23 PM	...	...	...	...	...	...	...	...	...
	Ar Buffalo	8.55 AM	4.40 PM	...	...	...	...	...	...	...	...	...
Grand Trunk-Canadian National Railways Dearborn Station Dearborn and Polk Streets	0 Lv Chicago	...	...	...	...	...	...	...	...	...	...	...
	Ar Detroit	9.05 AM	12.45 PM	...	...	...	...	...	...	...	...	...
	Ar Toronto	10.38 PM	8.35 AM	...	...	...	...	...	...	...	...	...
	Ar Montreal	7.30 AM	5.00 PM	...	...	...	...	...	...	...	...	...
Lehigh Valley	0 Lv Chicago	...	...	...	...	...	...	...	...	...	...	...
	Ar Philadelphia	5.03 PM	...	...	...	...	...	...	...	...	...	...
	Ar New York	5.40 PM	...	...	...	...	...	...	...	...	...	...
	Ar New York	7.13 AM	...	...	...	...	...	...	...	...	...	...
B. & O. Grand Central Station Harrison and Wells Sts.	0 Lv Chicago	...	...	...	...	...	...	...	...	...	...	...
	Ar Pittsburgh	10.00 AM	1.00 PM	...	...	...	...	...	...	...	...	...
	Ar Washington	8.15 AM	8.35 AM	...	...	...	...	...	...	...	...	...
	Ar Baltimore	9.45 AM	9.45 AM	...	...	...	...	...	...	...	...	...
Wabash Dearborn Station Dearborn and Polk Streets	0 Lv Chicago	...	...	...	...	...	...	...	...	...	...	...
	Ar Detroit (C.T.)	10.30 AM	11.15 PM	...	...	...	...	...	...	...	...	...
	Ar Buffalo (E.T.)	2.40 AM	8.45 AM	...	...	...	...	...	...	...	...	...
	Ar New York (D.L.&W.)	3.50 PM	...	...	...	...	...	...	...	...	...	...
Illinois Central Central Station Michigan Avenue and Roosevelt Road	0 Lv Chicago	...	...	...	...	...	...	...	...	...	...	...
	Ar Memphis G. C. Sta.	11.25 PM	12.31 AM	...	...	...	...	...	...	...	...	...
	Ar Vicksburg	7.20 AM	7.20 AM	...	...	...	...	...	...	...	...	...
	Ar Jackson	5.15 AM	5.25 AM	...	...	...	...	...	...	...	...	...
C. M. St. P. & P. Union Station, Canal and Adams Streets	Lv Chicago	...	...	...	...	...	...	...	...	...	...	...
	Ar Milwaukee	3.45	10.05	11.00	12.30	1.15	3.40	5.05	6.55	8.45	10.55	11.30
	Chicago & North Western Terminal, Madison, Canal and Clinton Sts.	Lv Chicago	...	...	...	...	...	...	...	...	...	...
	Ar Milwaukee	4.00	9.00	9.45	11.10	12.25	1.30	4.15	4.45	6.15	7.05	8.05

Pennsylvania (Via Fort Wayne) Union Station, Canal and Adams Streets 817 N.Philad. 908 Ar New York	0 Lv Chicago	...	...	...	...	...	...	...	...	...	...	...
	Ar Englewood	8.15	*1030	*1140	...	...	...	...	...	...	...	...
	Ar Pittsburgh	4.10	10.55	10.06	11.56	12.21	6.55	6.15	8.30	9.15	12.36	2.45
	Ar Wash'ton	2.35	6.50	7.07	8.35	20.38	5.38	5.38	9.18	11.03	6.40	10.15
Pere Marquette Baltimore & Ohio Station Harrison and Wells Sts.	0 Lv Chicago	...	...	...	...	...	...	...	...	...	...	...
	Ar Grand Rapids	2.59	4.55	10.15	...	...	...	...	...	...	...	...
	Ar Traverse City	10.05	...	...	...	...	...	...	...	...	...	...
	Ar Charlevoix	4.24	...	...	...	...	...	...	...	...	...	...
C. & O. Ry. Central Station, Michigan Ave. and Roosevelt Road	0 Lv Chicago	...	...	...	...	...	...	...	...	...	...	...
	Ar Hammond	12.45 AM	5.40 AM	...	...	...	...	...	...	...	...	...
	Ar Marlon	6.30 AM	1.05 PM	...	...	...	...	...	...	...	...	...
	Ar Muncie	7.35 AM	2.00 PM	...	...	...	...	...	...	...	...	...
Monon Dearborn Station Dearborn and Polk Streets	0 Lv Chicago	...	...	...	...	...	...	...	...	...	...	...
	Ar Indianapolis	9.00	9.30	12.00	...	...	...	...	...	...	...	...
	Ar Cincinnati (E.T.)	5.25	5.00	9.45	...	...	...	...	...	...	...	...
	Ar Louisville	7.00	9.35	7.30	...	...	...	...	...	...	...	...
Erie Dearborn Station Dearborn and Polk Streets	0 Lv Chicago	...	...	...	...	...	...	...	...	...	...	...
	Ar Jamestown (E.T.)	3.25 AM	5.35 PM	...	...	...	...	...	...	...	...	...
	Ar Buffalo (E.T.)	10.10 AM	8.30 PM	...	...	...	...	...	...	...	...	...
	Ar New York	4.10 PM	7.35 AM	...	...	...	...	...	...	...	...	...
Big Four Central Station, Michigan Ave. and Roosevelt Road	0 Lv Chicago	...	...	...	...	...	...	...	...	...	...	...
	Ar Indianapolis	3.05 PM	7.55 PM	...	...	...	...	...	...	...	...	...
	Ar Cincinnati (E.T.)	7.00 PM	11.30 PM	...	...	...	...	...	...	...	...	...
	Ar Knoxville	4.40 AM	7.30 AM	...	...	...	...	...	...	...	...	...
C. & E. I. Dearborn Station Dearborn and Polk Streets	0 Lv Chicago	...	...	...	...	...	...	...	...	...	...	...
	Ar Jacksonville (E.T.)	8.45 PM	7.25 AM	...	...	...	...	...	...	...	...	...
	Ar Jacksonville	11.31 AM	11.55 AM	...	...	...	...	...	...	...	...	...
	Ar Jacksonville	5.55 PM	7.21 AM	...	...	...	...	...	...	...	...	...
C. N. S. & M. R. R. (North Shore Line) Depot—Adams & Wabash	Lv Chicago	...	...	...	...	...	...	...	...	...	...	...
	Ar Kenosha	8.32	9.20	10.22	11.20	12.22	12.20	3.00	3.45	5.05	6.00	
	Ar Racine	8.44	9.32	10.34	11.32	12.34	1.32	4.32	5.14	6.39	7.34	
	Ar Milwaukee	9.19	10.07	11.09	12.07	1.09	2.07	6.07	5.49	7.14	8.09	

Lv Chicago	...	...	...	...	...	...	...	...	...	...	...	...
Ar Milwaukee	3.45	10.05	11.00	12.30	1.15	3.40	5.05	6.55	8.45	10.55	11.30	
Lv Chicago	...	...	...	...	...	...	...	...	...	...	...	
Ar Milwaukee	4.00	9.00	9.45	11.10	12.25	1.30	4.15	4.45	6.15	7.05	8.05	

### Connections at St. Louis

Rock Island trains use Union Station

B. & O. Union Station	0 Lv St. Louis (C.T.)	...	...	...	...	...	...	...	...	...	...	...
	Ar Louisville	9.50 PM	7.20 AM	...	...	...	...	...	...	...	...	...
	Ar Cincinnati (E.T.)	9.40 PM	8.15 AM	...	...	...	...	...	...	...	...	...
	Ar Columbus	1.10 AM	12.40 PM	...	...	...	...	...	...	...	...	...
Big Four Union Station	0 Lv St. Louis	...	...	...	...	...	...	...	...	...	...	...
	Ar Indianapolis	3.00	1.55	4.55	6.00	9.55	4.45	8.25	...	...	...	...
	Ar Cincinnati (E.T.)	11.00	8.55	11.30	2.8	5.00	3.25	...	...	...	...	...
	Ar New York	3.35	9.50	12.50	5.00	6.50	8.05	...	...	...	...	...
Frisco Lines Union Station	0 Lv St. Louis	...	...	...	...	...	...	...	...	...	...	...
	Ar Memphis	7.05 AM	9.20 PM	...	...	...	...	...	...	...	...	...
	Ar Birmingham	3.20 PM	5.30 AM	...	...	...	...	...	...	...	...	...
	Ar Pensacola	12.15 PM	...	...	...	...	...	...	...	...	...	...
Louis. & Nash. Union Station	Lv St. Louis	...	...	...	...	...	...	...	...	...	...	...
	Ar Evansville	8.24 AM	4.22 PM	...	...	...	...	...	...	...	...	...
	Ar Nashville	8.01 PM	1.35 AM	...	...	...	...	...	...	...	...	...
	Ar Jacksonville (via Atlanta)	7.00 AM	8.55 AM	...	...	...	...	...	...	...	...	...
Southern Ry. Union Station	0 Lv St. Louis	...	...	...	...	...	...	...	...	...	...	...
	Ar Evansville	2.00 PM	2.45 AM	...	...	...	...	...	...	...	...	...
	Ar Owensboro	3.17 PM	4.07 AM	...	...	...	...	...	...	...	...	...
	Ar Louisville	6.45 PM	7.15 AM	...	...	...	...	...	...	...	...	...
Nickel Plate Union Station	0 Lv St. Louis	...	...	...	...	...	...	...	...	...	...	...
	Ar Toledo (E.T.)	7.45 AM	...	...	...	...	...	...	...	...	...	...
	Ar Lima (E.T.)	5.20 AM	...	...	...	...	...	...	...	...	...	...
	Ar Cleveland (E.T.)	8.35 AM	...	...	...	...	...	...	...	...	...	...

\*Daily. †Daily except Sun. ‡Sun. only. §Daily except Mon. a Extra fare train. b All Pullman. c Stops on signal to receive passengers. d Coach passengers must use train leaving St. Louis 9:05 PM. e 7:30 PM Sun. f Stops at N. Phila. on notice to conductor to discharge passengers. h Extra fare to Detroit; no extra fare beyond. s Sleeping cars only. z Frt. only.



## Connections at Omaha

### Rock Island trains use Union Station

<b>Burlington</b> Burlington Station	0 Lv Omaha.....	* 9.45 AM	* 5.00 PM	* 11.45 PM	.....
	132 Ar St. Joseph.....	1.50 PM	8.40 PM	4.55 AM	.....
	154 Atchison.....	2.50 PM	9.40 PM	7.06 AM	.....
	171 Leavenworth.....	3.25 PM	10.40 PM	7.25 AM	.....
196 Ar Kansas City.....	3.55 PM	10.40 PM	7.25 AM	.....	
<b>C. G. W.</b> Union Station	0 Lv Omaha.....	* 8.30 PM	* 8.00 AM	.....	.....
	136 Ar Ft. Dodge.....	12.41 AM	12.16 PM	.....	.....
<b>Illinois Central</b> Union Station	0 Lv Omaha.....	* 7.03 AM	* 5.26 PM	.....	.....
	141 Ar Ft. Dodge.....	11.10 AM	3.25 PM	.....	.....
	333 Ar Dubuque.....	4.25 PM	3.02 AM	.....	.....
<b>C. &amp; N. W.</b> Union Station	0 Lv Omaha.....	.....	3.35 PM	.....	.....
	640 Ar Casper.....	.....	.....	.....	.....
	596 Deadwood.....	.....	10.30 AM	.....	.....
	601 Ar Lead.....	.....	.....	.....	.....
Bus Service between Deadwood and Lead					
<b>Mo. Pac.</b> Union Station	0 Lv Omaha.....	11.59 PM	9.00 AM	* 1.55 PM	6.02 PM
	199 Ar Kansas City.....	7.15 AM	3.55 PM	8.00 PM	11.15 PM
<b>Union Pacific</b> Union Station	0 Lv Omaha.....	12.55 PM	9.00 AM	.....	.....
	281 Ar North Platte.....	7.45 PM	3.15 AM	.....	.....
	507 Cheyenne.....	1.10 AM	8.00 PM	.....	.....
	990 Ar Ogden.....	4.00 PM	.....	.....	.....
	1058 Ar Pocatello.....	5.15 PM	11.30 AM	.....	.....
	1784 Ar Portland.....	5.30 PM	9.30 AM	.....	.....
1929 Ar Tacoma.....	5.00 AM	3.30 PM	.....	.....	
1967 Ar Seattle.....	6.30 AM	5.00 PM	.....	.....	

## Connections at Kansas City

### Rock Island trains use Union Station

<b>Frisco Lines</b> Union Station	0 Lv Kansas City.....	* 6.00 PM	* 1.40 PM	11.00 AM	* 11.25 PM	.....	9.00 AM
	98 Ar Ft. Scott.....	8.45 PM	2.55 AM	1.35 PM	1.50 AM	.....	11.20 AM
	163 Joplin.....	6.25 AM	.....	.....	.....	.....	1.55 PM
	202 Springfield.....	11.55 PM	.....	.....	.....	.....	.....
	262 Tulsa.....	7.10 AM	7.10 PM	6.40 AM	.....	.....	.....
	379 Okla. City.....	6.20 PM	10.35 PM	10.40 AM	.....	.....	.....
	484 Memphis.....	8.00 AM	6.45 PM	.....	.....	.....	9.10 PM
	737 Birmingham.....	3.20 PM	.....	.....	.....	.....	5.30 AM
	918 Pensacola.....	8.40 PM	.....	.....	.....	.....	12.15 PM
	904 Atlanta.....	7.45 AM	.....	.....	.....	.....	11.35 AM
1179 Ar Jacksonville.....	7.45 AM	.....	.....	.....	.....	.....	
<b>Kansas City Southern</b> Union Station	0 Lv Kansas City.....	5.20 PM	11.15 PM	.....	.....	.....	.....
	155 Ar Joplin.....	9.35 PM	4.40 AM	.....	.....	.....	.....
	328 Ft. Smith.....	3.05 AM	11.10 AM	.....	.....	.....	.....
	488 Texarkana.....	7.30 AM	6.25 PM	.....	.....	.....	.....
	561 Shreveport.....	10.00 AM	9.30 PM	.....	.....	.....	.....
	744 Lake Charles.....	4.50 PM	6.05 AM	.....	.....	.....	.....
770 Beaumont.....	5.10 PM	8.45 AM	.....	.....	.....	.....	
789 Ar Port Arthur.....	6.15 PM	9.50 AM	.....	.....	.....	.....	
<b>Burlington</b> Union Station	0 Lv Kansas City.....	* 6.30 PM	* 9.20 PM	* 10.30 AM	* 11.40 PM	7.35 AM	4.15 PM
	30 Leavenworth.....	6.55 PM	10.52 PM	12.30 AM	8.05 AM	4.40 AM	.....
	50 Ar Atchison.....	7.35 PM	11.25 PM	1.03 AM	8.46 PM	6.20 PM	.....
	64 Ar St. Joseph.....	8.25 PM	11.05 PM	1.30 AM	1.55 PM	9.50 AM	.....
	196 Ar Omaha.....	8.25 PM	11.05 PM	7.10 AM	6.20 PM	.....	.....
<b>Mo. Pac.</b> Union Station	0 Lv Kansas City.....	4.30 PM	11.30 PM	9.10 AM	5.30 PM	11.20 PM	.....
	Ar Joplin.....	.....	.....	2.40 PM	10.50 PM	6.30 AM	.....
	Ar Ft. Smith.....	2.30 AM	9.40 AM	.....	.....	.....	.....
	Ar New Orleans.....	7.30 AM	7.30 AM	.....	.....	.....	.....

## Connections at Peoria

### Rock Island trains use Rock Island Station

<b>Chicago and Alton</b> Union Station	0 Lv Peoria.....	7.00 PM	.....	12.01 PM	.....	.....	.....
	Ar Springfield.....	9.10 PM	.....	2.05 PM	.....	.....	.....
	Ar St. Louis.....	1.20 AM	.....	6.00 PM	.....	.....	.....
<b>Toledo, Peoria &amp; Western</b> 100 Chestnut St.	0 Lv Peoria.....	7.30 AM	.....	.....	.....	.....	.....
	Ar Chenoa.....	10.50 AM	.....	.....	.....	.....	.....
	Ar Fairbury.....	11.20 AM	.....	.....	.....	.....	.....
Ar Sheldon.....	2.40 PM	.....	.....	.....	.....	.....	.....
<b>Illinois Central</b> Union Station	0 Lv Peoria.....	7.00 AM	5.40 PM	7.00 PM	.....	.....	.....
	Ar Decatur.....	9.41 AM	8.20 AM	1.10 PM	.....	.....	.....
	Ar Mattoon.....	11.20 AM	10.00 AM	11.20 AM	.....	.....	.....
	Ar Birmingham.....	4.40 AM	.....	.....	.....	.....	.....
	Ar Savannah.....	8.00 AM	.....	.....	.....	.....	.....
	Ar Jacksonville.....	7.10 AM	.....	.....	.....	.....	.....
	Ar Miami.....	6.50 AM	.....	.....	.....	.....	.....
	Ar Hot Springs.....	9.00 AM	1.55 PM	.....	.....	.....	.....
	Ar Gulfport.....	9.50 AM	10.10 PM	.....	.....	.....	.....
	Ar New Orleans.....	10.30 AM	7.50 PM	.....	.....	.....	.....
<b>Big Four</b> Union Station	0 Lv Peoria.....	* 7.10 AM	* 12.25 PM	* 9.00 AM	.....	.....	.....
	Ar Indianapolis.....	1.45 PM	5.50 PM	4.30 PM	.....	.....	.....
	Ar Cleveland.....	3.53 PM	2.28 PM	3.55 PM	.....	.....	.....
	Ar New York.....	9.50 AM	5.00 PM	8.05 PM	.....	.....	.....
	Ar Cincinnati.....	7.00 AM	9.55 AM	8.25 PM	.....	.....	.....
	Ar Knoxville.....	4.40 AM	7.30 PM	.....	.....	.....	.....
	Ar Atlanta.....	8.40 AM	11.55 AM	8.20 PM	.....	.....	.....
	Ar Jacksonville.....	8.15 AM	.....	.....	.....	.....	.....
	0 Lv Peoria.....	7.00 AM	5.40 PM	7.00 PM	.....	.....	.....
	Ar Minier.....	9.41 AM	8.20 AM	1.10 PM	.....	.....	.....
Ar Decatur.....	11.20 AM	10.00 AM	11.20 AM	.....	.....	.....	
Ar Lovington.....	4.40 AM	.....	.....	.....	.....	.....	
Ar Terre Haute.....	8.00 AM	.....	.....	.....	.....	.....	
Ar Indianapolis.....	7.10 AM	.....	.....	.....	.....	.....	
Ar Louisville.....	6.50 AM	.....	.....	.....	.....	.....	
Ar Columbus.....	9.00 AM	.....	.....	.....	.....	.....	
Ar Pittsburg.....	10.30 AM	.....	.....	.....	.....	.....	
Ar Washington.....	11.00 AM	.....	.....	.....	.....	.....	
Ar N. Philadelphia.....	12.00 PM	.....	.....	.....	.....	.....	
Ar New York.....	1.00 PM	.....	.....	.....	.....	.....	
<b>Nickel Plate</b> Union Station	0 Lv Peoria.....	2.15 PM	.....	.....	.....	.....	.....
	Ar Bloomington.....	3.55 PM	.....	.....	.....	.....	.....
	Ar Gibson City.....	4.55 PM	.....	.....	.....	.....	.....
	Ar Rankin.....	5.40 PM	.....	.....	.....	.....	.....
	Ar Hoopston.....	6.06 PM	.....	.....	.....	.....	.....
	Ar Oxford.....	6.50 PM	.....	.....	.....	.....	.....
	Ar La Fayette.....	7.35 PM	.....	.....	.....	.....	.....
	0 Lv Peoria.....	2.15 PM	.....	.....	.....	.....	.....
	Ar Bloomington.....	3.55 PM	.....	.....	.....	.....	.....
	Ar Gibson City.....	4.55 PM	.....	.....	.....	.....	.....
Ar Rankin.....	5.40 PM	.....	.....	.....	.....	.....	
Ar Hoopston.....	6.06 PM	.....	.....	.....	.....	.....	
Ar Oxford.....	6.50 PM	.....	.....	.....	.....	.....	
Ar La Fayette.....	7.35 PM	.....	.....	.....	.....	.....	

## Connections at St. Joseph

### Rock Island trains use Union Station

<b>Burlington</b> Union Station	0 Lv St. Joseph.....	* 8.40 AM	* 12.40 PM	.....	.....
	146 Ar Lincoln.....	1.10 PM	5.35 PM	.....	.....
	412 Edgemont.....	5.05 PM	8.00 PM	.....	.....
	777 Ar Billings.....	5.30 PM	8.20 PM	.....	.....
<b>Mo. Pac.</b> Union Station	0 Lv St. Joseph.....	* 9.15 AM	* 2.40 PM	.....	.....
	112 Ar Atchison.....	10.10 AM	3.25 PM	.....	.....
	229 Ar Downs.....	11.15 AM	.....	.....	.....
	171 Ar Omaha.....	8.00 AM	.....	.....	.....
<b>St. J. &amp; G. I. Ry.</b> Union Station	0 Lv St. Joseph.....	* 8.15 AM	* 9.00 AM	.....	.....
	43 Ar Hiawatha.....	9.56 AM	10.50 AM	.....	.....
	113 Ar Marysville.....	12.45 AM	1.40 AM	.....	.....
	209 Ar Fairfield.....	4.50 PM	5.32 PM	.....	.....
<b>Nickel Plate</b> Union Station	0 Lv St. Joseph.....	9.27 AM	.....	.....	.....
	237 Ar Hastings.....	5.40 PM	6.12 PM	.....	.....
252 Ar Gd. Island.....	6.45 PM	7.00 PM	.....	.....	.....

## Connections at Denver and Colorado Springs

### Rock Island trains use Union Station at Denver, D. & R. G. Station at Colorado Springs

<b>Colo. &amp; Sou. Railway</b> Union Station at Denver	0 Lv Denver.....	* 9.30 AM	* 12.45 PM	* 3.30 PM	* 8.00 PM	.....	* 11.30 PM
	74 Ar Colo. Spgs.....	11.45 AM	3.02 PM	6.05 PM	10.23 PM	.....	2.00 AM
	74 Lv Colo. Spgs.....	11.55 AM	3.10 PM	6.15 PM	10.30 PM	.....	2.10 AM
	119 Ar Pueblo.....	1.00 PM	4.15 PM	7.25 PM	11.40 PM	.....	3.20 AM
<b>D. &amp; R. G. W.</b> Station at Colo. Springs	0 Lv Denver.....	* 8.00 AM	* 3.00 PM	* 6.00 PM	.....	.....	.....
	29 Ar Boulder.....	9.17 AM	4.12 PM	7.08 PM	.....	.....	.....
<b>Burlington Route</b> Union Station	0 Lv Denver.....	* 1.55 AM	* 8.00 PM	.....	.....	.....	.....
	237 Ar Alliance.....	10.45 AM	3.40 AM	.....	.....	.....	.....
	713 Ar Billings.....	5.30 AM	8.20 PM	.....	.....	.....	.....
	1476 Ar Spokane.....	7.10 AM	6.05 PM	.....	.....	.....	.....
	1815 Ar Seattle.....	5.30 PM	7.00 AM	.....	.....	.....	.....
	1855 Ar Portland.....	5.30 PM	7.00 AM	.....	.....	.....	.....
<b>D. &amp; R. G. W.</b> Union Station at Denver	0 Lv Denver.....	* 7.45 AM	* 8.15 AM	* 6.00 PM	* 1.30 PM	* 7.15 PM	.....
	75 Ar Colo. Spgs.....	10.05 AM	10.48 AM	8.45 AM	3.55 PM	.....	.....
	80 Ar Manitou.....	.....	.....	.....	.....	.....	.....
	119 Ar Pueblo.....	11.15 AM	11.55 AM	10.45 AM	5.00 PM	.....	10.45 AM
	161 Ar Canon City.....	12.40 PM	1.40 PM	12.13 PM	.....	.....	12.42 PM
	275 Leadville.....	.....	6.35 PM	.....	.....	.....	5.55 PM
	360 Ar Glenwood Spg.....	8.17 PM	9.35 PM	7.37 PM	.....	.....	10.10 PM
	450 Ar Grand Junct.....	10.55 PM	12.15 PM	10.00 PM	.....	.....	1.00 PM
	745 Ar Salt Lake City.....	8.45 AM	.....	.....	.....	.....	.....
	782 Ar Ogden.....	.....	11.45 AM	10.20 AM	.....	.....	.....
<b>D. &amp; R. G. W.</b> Station at Colo. Springs	0 Lv Denver.....	* 8.40 AM	.....	.....	.....	.....	.....
	Ar San Fran (S.F.).....	.....	.....	.....	.....	.....	.....
	Ar San Fran (W.F.).....	.....	.....	.....	.....	.....	.....
	0 Lv Denver.....	11.00 AM	.....	.....	.....	.....	.....
	50 Lv East Portal (Moffat).....	11.20 AM	.....	.....	.....	.....	.....
	56 Lv West Portal (Tunnel).....	12.20 PM	.....	.....	.....	.....	.....
	76 Lv Granby.....	12.42 PM	.....	.....	.....	.....	.....
	86 Lv Sulphur Spgs.....	6.50 PM	.....	.....	.....	.....	.....
	191 Lv Steam't Spg.....	5.50 PM	.....	.....	.....	.....	.....
	215 Lv Hayden.....	6.54 PM	.....	.....	.....	.....	.....
220 Lv Cary Ranch.....	7.20 PM	.....	.....	.....	.....	.....	
232 Ar Craig.....	.....	.....	.....	.....	.....	.....	
<b>Denver &amp; Salt Lake Railway</b> D. & S. L. Station	0 Lv Denver.....	8.30 AM	* 1.45 PM	4.30 PM	.....	.....	.....
	590 Ar Ogden.....	4.00 PM	6.25 PM	9.30 PM	.....	.....	.....
	626 Ar Salt Lake City.....	5.15 PM	7.45 PM	10.35 PM	.....	.....	.....
	1409 Ar Los Angeles.....	5.30 PM	8.30 PM	9.10 PM	.....	.....	.....
<b>Union Pacific</b> System Union Station	1372 Ar San Francisco.....	5.30 PM	8.30 PM	9.30 PM	.....	.....	.....
	1384 Ar Portland.....	6.30 PM	.....	.....	.....	.....	.....
	1567 Ar Seattle.....	6.30 PM	.....	.....	.....	.....	.....
<b>Midland Terminal Railway</b> A. T. & S. F. Station	0 Ar Colo. Spgs.....	4.45 PM	.....	.....	.....	.....	.....
	47 Ar Cameron.....	2.35 PM	.....	.....	.....	.....	.....
	52 Ar Victor.....	3.55 PM	.....	.....	.....	.....	.....
	55 Ar Anaconda.....						



## Connections at Memphis

Rock Island trains use Grand Central Station.

Louisville & Nashville Union Station	0 Lv Memphis.....	*12.55 PM	*9.15 PM	*7.40 AM
	380 Ar Louisville.....	2.05 AM	7.10 AM	4.58 PM
	494 Ar Cincinnati (E. T.).....	7.30 AM	11.55 AM	9.30 PM
Sou. Ry. Union Station	0 Lv Memphis.....	*8.10 PM	8.10 AM	
	310 Ar Chattanooga.....	5.25 AM	7.10 PM	
	423 Ar Asheville (E. T.).....	7.15 PM		
	929 Ar Washington.....	12.30 PM		
	1157 Ar New York.....	6.35 AM		
Frisco Lines Grand Central Calhoun Street	0 Lv Memphis.....	8.20 AM	*9.40 PM	*7.10 AM
	253 Ar Birmingham.....	3.20 PM	5.30 AM	4.30 PM
	918 Ar Pensacola.....		12.15 PM	
	419 Ar Atlanta.....	8.40 PM		
	801 Ar Jacksonville.....	7.45 AM		11.35 AM
	0 Lv Memphis.....	8.45 AM		*7.45 PM
Ill. Central Grand Central Calhoun Street	0 Lv Memphis.....	7.45 AM		3.35 AM
	282 Ar Springfield.....	3.28 AM		3.15 PM
	385 Ar Ft. Scott.....	7.15 AM		6.55 PM
	484 Ar Kansas City.....	7.15 AM		9.05 AM
	0 Lv Memphis.....	*11.20 PM	*8.00 AM	*8.30 AM
	305 Ar St. Louis.....	7.05 AM	3.15 PM	7.00 PM
N. C. & St. L. Union Station	0 Lv Memphis.....	11.50 PM	9.10 AM	
	213 Ar Jackson.....	5.15 AM	3.00 PM	
	396 Ar New Orleans.....	10.30 PM	7.50 PM	
	0 Lv Memphis.....	*9.10 PM	*6.50 AM	
	391 Ar Louisville.....	7.59 AM	6.40 PM	
	0 Lv Memphis.....	9.05 PM	4.35 PM	7.35 PM
N. C. & St. L. Union Station	0 Lv Memphis.....	9.05 PM	4.35 PM	7.35 PM
	0 Lv Poplar Avenue.....	4.45 PM	7.41 PM	6.59 AM
	171 Ar Cairo.....	1.24 AM	10.30 PM	12.15 AM
	323 Ar St. Louis.....	7.17 AM	6.50 AM	4.10 PM
	534 Ar Chicago.....	9.30 AM	8.00 AM	9.20 AM
	0 Lv Memphis.....	*11.50 PM	*7.15 PM	*7.30 AM
N. C. & St. L. Union Station	235 Ar Nashville.....	7.00 AM	2.15 AM	7.55 PM
	389 Ar Chattanooga.....	1.40 PM	2.15 AM	7.55 PM
	526 Ar Atlanta.....	6.40 PM	7.00 AM	

## Connections at Dallas

Rock Island trains use Union Station.

Sou. Pac. Lines T. & N. O. Union Station	0 Lv Dallas.....	*9.00 PM	*9.00 AM	11.30 PM
	34 Ar Ennis.....	10.00 PM	10.00 AM	12.30 AM
	55 Ar Hearne.....		10.50 AM	1.10 AM
Sou. Pac. Lines T. & N. O. Union Station	0 Lv Dallas.....	*8.15 AM	*8.20 PM	
	36 Ar Kaufman.....	9.27 AM	9.35 PM	
	115 Ar Jacksonville.....	12.15 PM	13.10 AM	
G. C. & S. F. Union Station 5-15-22	0 Lv Dallas.....	*6.00 PM	*8.55 AM	
	22 Ar Wylie.....	7.04 PM	10.00 AM	
	37 Ar Farmersville.....	7.34 PM	10.30 AM	
Cotton Belt Route Union Station	0 Lv Dallas.....	11.35 AM	5.20 PM	11.30 PM
	60 Ar Greenville.....	2.57 PM	7.32 PM	2.35 AM
	74 Ar Commerce.....	7.25 PM	10.32 PM	7.35 AM
M.-K.-T. of Texas Union Station	0 Lv Dallas.....	*5.45 PM	*11.00 PM	8.30 AM
	54 Ar Greenville.....	7.10 PM	12.30 AM	10.15 AM
	106 Ar Denison.....	8.20 PM	1.50 AM	11.50 AM
M.-K.-T. of Texas Union Station	0 Lv Dallas.....	8.45 AM	12.35 PM	9.10 PM
	188 Ar Austin.....	8.20 PM	4.05 AM	5.10 AM
	272 Ar San Antonio.....	5.55 PM	8.30 PM	7.00 AM

## Connections at Ft. Worth

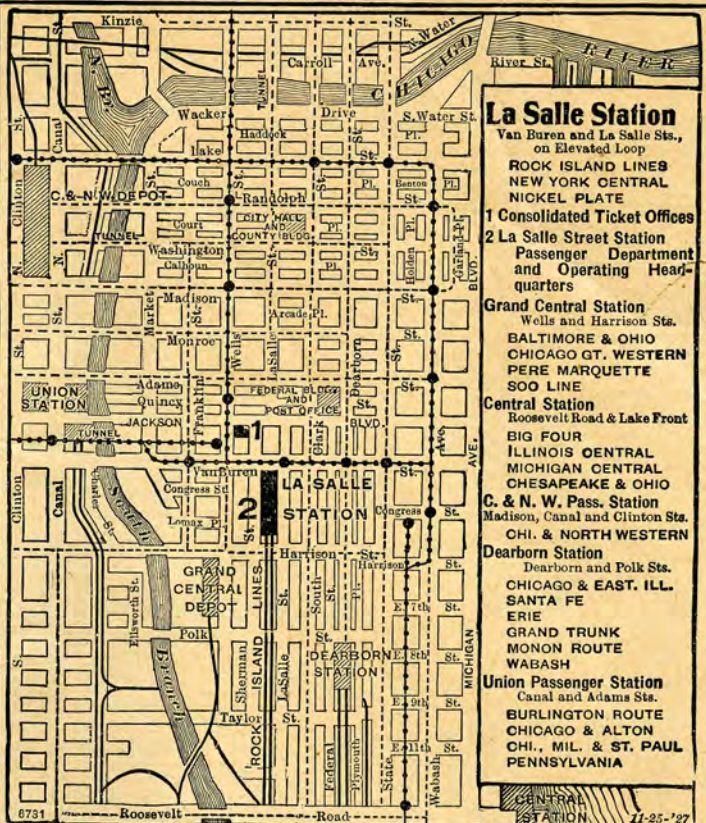
Rock Island trains use T. & P. Station.

Sou. Pac. Lines T. & N. O. Union Station	0 Lv Ft. Worth.....	*8.10 AM	*10.40 PM	
	0 Lv Dallas.....	9.00 AM	11.30 PM	12.01 PM
	286 Ar Houston.....	6.00 PM	7.10 AM	6.30 PM
	413 Ar Galveston.....	8.30 PM	9.40 AM	8.30 PM
G. C. & S. F. Union Station 5-15-22	0 Lv Ft. Worth.....	*8.00 AM	*10.40 PM	
	379 Ar Beaumont.....		1.00 PM	
	340 Ar Houston.....	6.55 PM	7.40 AM	
	346 Ar Galveston.....	9.10 PM	9.35 AM	
M.-K.-T. of Texas T. & P. Station	0 Lv Ft. Worth.....		9.05 AM	11.00 PM
	11 Ar Waco.....		11.35 AM	1.35 AM
	334 Ar San Antonio.....		5.55 PM	7.30 AM
	349 Ar Houston.....		7.30 PM	8.10 AM
Cotton Belt Route Union Station	0 Lv Ft. Worth.....	9.15 AM		10.00 AM
	241 Ar Texarkana.....		8.15 AM	10.45 PM
	392 Ar Pine Bluff.....		1.43 PM	2.52 AM
	0 Lv Ft. Worth.....	*9.50 PM	*4.45 PM	1.35 PM
Texas & Pac. T. & P. Station	32 Ar Dallas (T. T.).....	11.00 PM	5.40 PM	2.30 AM
	547 Ar New Orleans.....	6.45 PM	8.20 AM	7.30 AM
	0 Lv Ft. Worth.....	11.30 PM	2.10 PM	9.45 PM
	53 Ar Mineral Wells.....		8.45 PM	12.10 PM
I.-G. N. T. & P. Station	115 Ar Cisco.....	3.40 AM	5.30 PM	12.45 AM
	161 Ar Abilene.....	5.15 AM	7.00 PM	2.13 AM
	0 Lv Ft. Worth.....		8.20 AM	4.45 PM
	0 Ar Waco.....		11.20 AM	4.45 PM
I.-G. N. T. & P. Station	0 Ar San Antonio.....		6.12 PM	
	0 Ar Laredo.....		8.45 PM	
	0 Ar Houston.....		6.30 AM	
	0 Ar Galveston.....		6.25 PM	

## Connections at El Paso

Sou. Pac. Company Union Station	0 Lv El Paso.....	103-3	3	7	1	11	101	107
	218 Ar Douglas.....	9.55 AM	10.50 AM	8.10 PM	6.30 AM			
	238 Ar Bisbee Jct.....	3.16 PM	4.02 PM	6.50 AM				
	246 Ar Bisbee.....	4.00 PM	5.00 PM					
	340 Ar Tucson.....	4.05 PM	5.30 PM					
	87 Lv Deming.....	7.10 PM	7.30 PM					
	147 Ar Lordsburg.....			8.50 AM	1.58 PM	8.56 PM		
	197 Ar Bower.....			10.37 AM	3.32 PM	10.29 PM		
	263 Ar Benson.....			12.12 PM	5.01 PM	11.53 PM		
	311 Ar Tucson.....			2.23 PM	7.01 PM	3.46 AM		
0 Lv Tucson.....	7.25 PM	7.45 PM		4.10 PM	3.25 AM	8.20 AM		
139 Ar Phoenix.....	10.50 PM	10.50 PM		7.45 PM	12.35 AM	6.25 AM	12.05 PM	

\*Daily. †Daily except Sunday. c Via Maricopa



## La Salle Station

Van Buren and La Salle Sts., on Elevated Loop

ROCK ISLAND LINES  
NEW YORK CENTRAL  
NICKEL PLATE

- 1 Consolidated Ticket Offices
- 2 La Salle Street Station Passenger Department and Operating Headquarters

Grand Central Station  
Wells and Harrison Sts.

BALTIMORE & OHIO  
CHICAGO GT. WESTERN  
PERE MARQUETTE  
SOO LINE

Central Station  
Roosevelt Road & Lake Front

BIG FOUR  
ILLINOIS CENTRAL  
MICHIGAN CENTRAL  
CHESAPEAKE & OHIO

C. & N. W. Pass. Station  
Madison, Canal and Clinton Sts.

CHI. & NORTH WESTERN

Dearborn Station  
Dearborn and Polk Sts.

CHICAGO & EAST. ILL.  
SANTA FE  
ERIE  
GRAND TRUNK  
MONON ROUTE  
WABASH

Union Passenger Station  
Canal and Adams Sts.

BURLINGTON ROUTE  
CHICAGO & ALTON  
CHI., MIL. & ST. PAUL  
PENNSYLVANIA

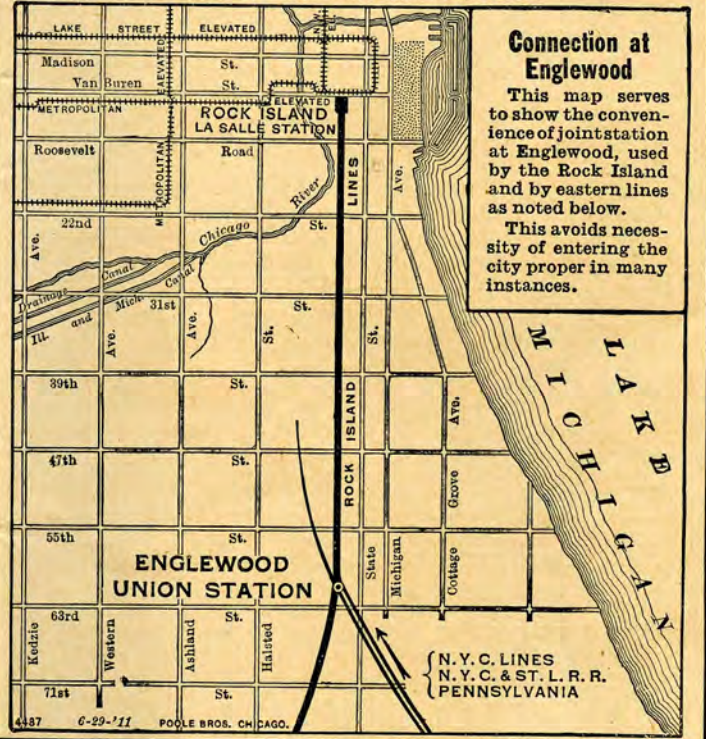
11-25-'27

The Rock Island City Ticket Office, corner Jackson and Wells Streets. Passenger Station and the Passenger Department Headquarters, La Salle Station, corner Van Buren, Sherman and La Salle Streets, are shown in large figures, viz. 1 and 2.

## Connection at Englewood

This map serves to show the convenience of joint station at Englewood, used by the Rock Island and by eastern lines as noted below.

This avoids necessity of entering the city proper in many instances.



6-29-'11 POOLE BROS. CHICAGO.



## PULLMAN SLEEPING CAR RATES OF FARE

As quoted by the Pullman Company and subject to change without notice.  
THESE FARES INCLUDE SURCHARGE.

**PULLMAN SLEEPING CARS** are owned and operated by the Pullman Company, are hauled on our trains under contract and we are not responsible for the conduct of same or its employes. Our agents in selling Pullman tickets act simply as agents for the Pullman Company.

	Standard Car				Tourist Car		
	Seat Fares	Double Lower Berth	Double Upper Berth	Drawing Room	State-room or Compartment	Double Lower Berth	Double Upper Berth
BETWEEN							
Cedar Rapids and St. Louis	\$2.18	\$3.75	\$3.00	\$13.50			
Chicago and Cedar Rapids	1.50	3.00	2.40	10.50			
Chicago and Chickasha		9.00	12.20	31.50	\$25.50		
Chicago and Colorado Springs and Denver		10.88	8.70	39.00	30.75		
Chicago and Council Bluffs and Omaha	3.00	4.50	3.60	16.50	12.75		
Chicago and Des Moines	2.10	3.75	3.00	13.50	10.50		
Chicago and El Paso		15.38	12.30	54.00	43.50	\$7.88	\$6.30
Chicago and Fort Worth and Dallas		10.50	8.40	30.00	23.25		
Chicago and Globe		18.75	15.00	66.00	52.50		
Chicago and Iowa City	1.28	3.00	2.40	10.50	9.00		
Chicago and Kansas City and St. Joseph		4.50	3.60	16.50	12.75	2.25	1.80
Chicago and Lincoln		5.25	4.20	19.50	15.00		
Chicago and Los Angeles, San Francisco, San Diego, Santa Barbara and Sacramento		23.63	18.90	84.00	66.75	12.75	10.20
Chicago and Palm Springs		22.50	18.00	79.50	63.00		
Chicago and Moline, Rock Island, Davenport		9.00	3.00	2.40	10.50	9.00	
Chicago and Peoria	70	3.00	2.40	10.50			
Chicago and Chandler-Phoenix		21.00	15.80	73.50	58.25		
Chicago and Salt Lake City		14.10	12.30	54.00	43.50		
Chicago and Sioux Falls		4.50	3.60	16.50			
Chicago and St. Paul and Minneapolis		3.75	3.00	13.50			
Chicago and Topeka and McFarland		5.63	4.50	21.00	16.75	3.00	2.40
Chicago and Tucson		18.00	14.40	63.00	51.00	9.75	7.80
Chicago and Washington	1.35	3.38	2.70	12.00	9.00		
Chicago and West Liberty	1.20	3.00	2.40	10.50			
Chicago and West Yellowstone (via D. & R. G. W.)		15.38	12.30	54.00	43.50		
Chicago and Wichita		8.25	6.60	30.00			
Chicago and Yuma		21.00	15.80	73.50	58.25	10.88	8.70
Dallas, Ft. Worth and St. Paul-Minneapolis		10.13	8.10	30.00	23.25		
Denver and Colorado Springs to Davenport and Rock Island		12.00	9.60	42.00	33.75		
Denver and Colorado Springs to Topeka and Omaha		9.00	7.20	31.50	25.50		
Des Moines and Denver and Colo. Springs		6.38	5.10	22.50	18.00		
Des Moines and Kansas City	1.50	3.75	3.00	13.50	10.50		
Des Moines and Omaha	1.13	3.00	2.40	10.50	9.00		
Des Moines and Omaha (Local Sleeper)		3.50	2.80				
Des Moines and San Francisco, Los Angeles and San Diego		21.38	17.10	75.00	60.00	11.25	9.00
El Paso and Rock Island and Davenport		14.25	11.40	51.00	40.50	7.50	6.00
Hot Springs and Chicago		7.50	6.00	27.00	21.00		
Hot Springs and Denver		10.88	8.70	39.00	30.75		
Hot Springs and Kansas City		6.38	5.10	22.50	18.00		
Hutchinson and Chicago		18.25	15.60	60.00	48.00	4.13	3.30
Kansas City and Chandler		18.25	15.60	60.00	48.00	8.25	6.60
Kansas City and Dallas and Ft. Worth		6.38	5.10	22.50	18.00		
Kansas City and Davenport and Rock Island	2.33	3.75	3.00	13.50	10.50	1.88	1.50
Kansas City and Denver and Colo. Springs		6.38	5.10	22.50	18.00		
Kansas City and El Paso		10.88	8.70	39.00	30.75	6.00	4.80
Kansas City and El Reno	2.25	4.13	3.30	15.00			
Kansas City and Los Angeles, San Francisco and San Diego		19.88	15.90	70.50	56.25	10.50	8.40
Kansas City and Oklahoma City		4.13	3.30	15.00			
Kansas City to Phoenix		16.50	13.20	58.50	46.50	8.63	6.90
Kansas City and St. Paul and Minneapolis		5.63	4.50	21.00	16.75		
Kansas City and Tucson		14.83	11.50	62.50	41.25	7.50	6.00
Kansas City and Wichita and Hutchinson		3.75	3.00	13.50	10.50		
Little Rock and Chicago		6.38	5.10	22.50	18.00		
Little Rock and El Paso		11.25	9.00	40.50			
Little Rock and Kansas City		5.63	4.50	21.00	16.75		
Little Rock and Los Angeles		19.88	15.90	70.50	56.25	10.13	8.10
Maricopa and Chicago		19.88	15.90	70.50	56.25	7.88	6.30
Maricopa and Kansas City		15.38	12.30	54.00	43.50		
Memphis and Amarillo		8.25	6.60	30.00			
Memphis and El Paso		12.75	10.20	45.00			
Memphis and Hot Springs	1.35	3.75	3.00	13.50			
Memphis and Los Angeles		21.75	17.40	76.50			
Memphis and Oklahoma City		5.63	4.50	21.00			
Memphis and Tucson		16.50	13.20	58.50			
Minneapolis and St. Paul to Cedar Rapids	1.65	3.00	2.40	10.50			
Minneapolis and St. Paul to Chandler-Phoenix		21.75	17.40	76.50	61.50		
Minneapolis, St. Paul and Des Moines	1.50	3.75	3.00	13.50	10.50		
Minneapolis-St. Paul to Rock Island, Davenport, Iowa City and West Liberty	1.88	3.75	3.00	13.50			
Minneapolis-St. Paul, Los Angeles, San Diego		23.63	18.90	84.00	66.75	12.38	9.90
Minneapolis and St. Paul to St. Louis		5.63	4.50	21.00			
Oklahoma City and Dallas and Ft. Worth	1.35	3.75	3.00	13.50			
Oklahoma City and El Paso		8.25	6.60	30.00			
Oklahoma City and Los Angeles		17.25	13.80	61.50			
Omaha and Denver and Colo. Spgs.		6.38	5.10	22.50	18.00		
Omaha and McFarland and Herington		3.75	3.00	13.50			
Omaha and Wichita		4.50	3.60	16.50			
Omaha and Caldwell		5.25	4.20	19.50			
Rock Island and Omaha		3.75	3.00				
Rock Island and Des Moines		3.00	2.40				
San Fran. and Los Angeles to Columbus Jet. San Francisco and Los Angeles to Muscatine, Davenport and Rock Island		21.75	17.40	76.50	61.50	11.25	9.00
San Francisco and Los Angeles to Muscatine, Davenport and Rock Island		22.50	18.00	79.50	63.00	12.00	9.60
San Francisco and Los Angeles to Topeka		19.88	15.90	70.50	56.25	10.13	8.10
Santa Rosa and Chicago		12.00	9.60	42.00	33.75	6.38	5.10

A drawing-room is a private room with an upper and lower berth and a sofa (which can be converted into a lower berth) with private toilet room adjoining. A compartment is a private room with an upper and lower berth, and toilet facilities in the same room. A section is a lower and upper berth directly above. The purchaser of a drawing-room, compartment, or berth, either upper or lower, has exclusive right to its occupancy. It is necessary, however, when drawing-room is occupied by a single individual, to present two adult railway tickets. When compartment is occupied by a single individual, one full fare and one half-fare railway ticket are required. Only one adult railway ticket is required for exclusive occupancy of a section.

**PULLMAN SLEEPING CARS** are owned and operated by the Pullman Company, are hauled on our trains under contract, and we are not responsible for the conduct of same or its employes. Our agents in selling Pullman tickets act simply as agents for the Pullman Company.

	Standard Car				Tourist Car		
	Seat Fares	Double Lower Berth	Double Upper Berth	Drawing Room	State-room or Compartment	Double Lower Berth	Double Upper Berth
BETWEEN							
Santa Rosa and Topeka	\$7.50	\$6.00	\$27.00	\$21.00		\$4.13	\$3.30
St. Louis and Alamogordo	12.75	10.20	45.00	36.00			
St. Louis and Chickasha	8.25	6.60	30.00				
St. Louis and Denver and Colorado Springs	10.13	8.10	36.00				
St. Louis and El Paso	13.50	10.80	48.00	38.25			
St. Louis and El Reno	6.00	4.80	21.00				
St. Louis and Globe	17.25	13.80	61.50				
St. Louis and Hutchinson	6.00	4.80	21.00	17.25			
St. Louis and Kansas City	\$1.50	3.75	3.00	13.50	10.50		
St. Louis and McFarland		4.50	3.60	16.50	12.75		
St. Louis and Chandler-Phoenix		18.75	15.00	66.00	52.50		
St. Louis and Sacramento, San Francisco, Los Angeles and San Diego		22.50	18.00	79.50	63.00		
St. Louis and Palm Springs		21.75	17.40	76.50	61.50		
St. Louis and Topeka		4.13	3.30	15.00	12.00		
St. Louis and Tucson		17.25	13.80	61.50	48.75		
St. Louis and Wichita		5.63	4.50	21.00			
Wichita and Ft. Worth and Dallas		4.50	3.60	16.50			
Wichita and Rock Island and Davenport		6.38	5.10	22.50			

# Interesting Vacation Trips for 1929

The Rock Island Lines Vacation Travel Service Bureau offers for the season of 1929 a series of attractive all-expenses-paid, personally conducted and independent tours to Colorado-Rocky Mountain National Park, Estes Park, Pike's Peak Park Region and San Isabel National Forest.

Send for booklet fully describing these tours.

Independent tours arranged to Yellowstone and Yosemite National Parks, California and other scenic regions of the West.

Information furnished regarding recommended personally conducted tours to Yellowstone Park and California.

All-expense tours arranged and conducted for private parties, commercial, fraternal and other organizations.

Write for complete information.

**D. M. WOOTTON, Manager**  
Vacation Travel Service Bureau

714 La Salle Street Station, Chicago, Illinois



**5** FAST TRAINS DAILY  
EACH WAY BETWEEN

# CHICAGO

AND

# DES MOINES

*Newest-Finest-Most Luxurious Pullman Equipment of Latest Design Especially Adapted to Service on*

**NON-STOP NUMBER 14**

Eastbound

Lv. Des Moines . . . . 11:00 p. m.  
Ar. Chicago . . . . . 7:30 a. m.

Westbound Service

Lv. Chicago . . . . . 11:30 p. m.  
Ar. Des Moines . . . . 7:55 a. m.

Every new car a combination of comfort-features to which years of experience have contributed.

Short direct route. Quickest time. Every mile under automatic train control.

## Serving a MULTITUDE!

THE ROCK ISLAND serves a territory of thirty-two million people—over one-fourth the population of the United States. Its rails radiate from Chicago to St. Paul and Minneapolis, Kansas City, St. Joseph and Omaha, Denver and Colorado Springs, Kansas City and St. Louis, Oklahoma City and Lawton, Fort Worth and Dallas, and Little Rock and Memphis. In conjunction with the Southern Pacific, the Rock Island also serves El Paso, Tex., Mexico, Arizona and California. The tracks of the Rock Island, if laid out in one continuous stretch, would reach one-third the way around the world!

## Los Angeles Steamship Co.

*Honolulu Direct from Los Angeles*

via the "GREAT CIRCLE ROUTE OF SUNSHINE"

S. S. "Calawaii," July 6, August 3  
S. S. "City of Los Angeles," June 15, July 13, August 10  
S. S. "City of Honolulu," June 29, July 29, August 24

For reservations, later sailings or information, ask any Rock Island Agent or one of the following Los Angeles Steamship Company offices

730 SO. BROADWAY  
LOS ANGELES, CAL.

505 FIFTH AVE.  
NEW YORK



685 MARKET ST.  
SAN FRANCISCO, CAL.

140 SO. DEARBORN ST.  
CHICAGO, ILL.



## To the Orient JAPAN, CHINA and Beyond

California-Orient Line sailing every other Tuesday from San Francisco over "The Pathway of the Sun" via Honolulu.

Seattle-Orient Line sailings about every 14 days from Seattle and Victoria, B. C. This is the direct route to the Orient.

From San Francisco

Shinyo Maru . . . . . August 14  
Siberia Maru . . . . . June 19, Aug. 28  
Tenyo Maru . . . . . July 3-17

From Seattle and Victoria, B. C.

Korea Maru . . . . . July 31  
Mishima Maru . . . . . June 15  
Iyo Maru . . . . . June 29

Inquire at the following N. Y. K. offices:

551 Market St., San Francisco  
Biltmore Hotel, Los Angeles

801 First Avenue, Seattle  
10 Bridge Street, New York

Rates and Reservations can be had from any Rock Island agent



# HAWAII

REGULAR SAILINGS FROM SAN FRANCISCO

A fleet of nine splendid ships affording a wide range of accommodations and fares. The new S. S. Malolo, swiftest and most luxurious ship on the Pacific, makes the voyage to Honolulu in only 4 days, sailing every other Saturday. Other Matson sailings every Wednesday.

The shortest, quickest and most interesting way to Australia and the South Seas. Regular service 19 days to Sydney with calls at Honolulu, Samoa and Fiji enroute. Sailings every 21 days. Also 17-day express service—S. S. Malolo to Honolulu then S. S. Sierra, Sonoma or Ventura to Sydney.

# MATSON LINE

215 MARKET STREET, SAN FRANCISCO  
New York, Chicago, Los Angeles, Portland, Seattle, or any travel agent

## DOLLAR STEAMSHIP LINE

ACROSS THE PACIFIC  
and ROUND-THE-WORLD

With weekly sailings to the Orient, the Dollar "President" Liners—all oil-burning steamships—are the most modern, most commodious and most popular on the trans-Pacific run. All outside staterooms. Famous cuisine.

PORTS OF CALL:

Honolulu Shanghai Singapore Suez Naples Boston Panama  
Yokohama Hong Kong Penang Port Said Genoa New York Los Angeles  
Kobe Manila Colombo Alexandria Marseilles Havana San Francisco

Next Sailings  
From Los Angeles From San Francisco  
PRESIDENT JOHNSON . . . . . June 10 . . . . . June 14  
PRESIDENT MONROE . . . . . June 14 . . . . . June 24  
PRESIDENT WILSON . . . . . July 8 . . . . . July 12

For complete information and reservations, communicate with any Rock Island Agent

HOWARTH LEWIS, Assistant General Passenger Agent, 25 Broadway, New York  
GEORGE C. NEIL, District Passenger Agent, 514 West 6th Street, Los Angeles  
HUGH MACKENZIE, Gen'l Passenger Agt., 311 California St., San Francisco





through  
**FAST**

**freight service**



Real satisfaction is assured Rock Island patrons by the operation of many scheduled Fast Freight Trains carrying carload and less than carload freight to and from the *West, Northwest and Southwest.*

## **Route your freight via ROCK ISLAND LINES**

For information as to rates, service, etc.,  
address freight representatives whose  
names and addresses appear on page 2

OR

**A. MACKENZIE, V. P. & F. T. M., Chicago, Illinois**

**J. C. GUTSCH**  
A. F. T. M.  
Chicago, Illinois

**F. A. ADAMS**  
A. F. T. M.  
Chicago, Illinois

**H. W. MORRISON**  
A. F. T. M.  
Little Rock, Arkansas

**G. E. SCHNITZER**  
G. F. A.  
Little Rock, Arkansas

**G. E. WHITE**  
G. F. A.  
Chicago, Illinois

**R. C. DAVIDSON**  
G. F. A.  
Chicago, Illinois

**F. J. SHUBERT**  
G. F. A.  
Kansas City, Missouri

**T. H. WILHELM**  
G. F. A.  
Fort Worth, Texas