

L. B. W. ...

THE PENNSYLVANIA RAILROAD

NEW YORK ZONE

LONG ISLAND RAILROAD

Time-Table No. 12

In effect 2.01 A. M. Sunday, June 8, 1947

FOR THE GOVERNMENT OF EMPLOYEES ONLY

EASTERN DAYLIGHT SAVING TIME

A. F. McINTYRE,
General Manager

A. L. STEWART,
Supt. Passenger Transportation

E. L. HOFMANN,
Superintendent

E. W. HEADLAND,
Supt. Freight Transportation

THE PENNSYLVANIA RAILROAD

NEW YORK ZONE

LONG ISLAND RAILROAD

Time-Table No. 12

In effect 2.01 A. M. Sunday, June 8, 1947

FOR THE GOVERNMENT OF EMPLOYEES ONLY

EASTERN DAYLIGHT SAVING TIME

A. F. McINTYRE,
General Manager

A. L. STEWART,
Supt. Passenger Transportation

E. L. HOFMANN,
Superintendent

E. W. HEADLAND,
Supt. Freight Transportation

INDEX

	PAGE
Automatic Block System	396
Automatic Highway Crossing Signals	384
Bulletin Boards	377
Cab Signal	393
Color Signals	375
Communicating Signals	376
Distances	4-13
Electrical Operation	410-415
Employes Register	377
Engine Whistle Signals	375
Extra-Stops by Passenger Trains	371
Fixed Signals	391
General Instructions	416-427
General Order Zones	378
General Orders	377
Hand, Flag and Lamp Signals	375
Interlocking	399
Letter and Characters	374
Manual Block System	395
Medical Examiners and Company Surgeons	428
Movement of Track Cars	381
Movement of Trains	381
Movement by Train Orders	389
Other Equipment Restrictions	408
Personal Injuries	428
Speed Restrictions	399-407
Speed Table	399
Spring Switches	383
Standard Clocks	377-378
Standard Time	374
Stations, Passenger, Block and Interlocking	4-13
Superiority of Trains	377
Ticket Offices and Hours Open for Business	14-15
Track Assignments	379
Train Connections	355-371
Train Signals	376
Trains Advertised Earlier than Schedule	371
U. S. Mail Work	372-373
Use of Signals	376
Use of Telephones	415
Yard and Yard Instructions	384

SCHEDULE PAGES

	PAGE
Atlantic Branch—	
Flatbush Avenue to Valley Stream.....	16-149
Valley Stream to Flatbush Avenue.....	150-279
Central Branch—	
B to Babylon	16-149
Babylon to B	150-279

SCHEDULE PAGES—Continued

	PAGE
Far Rockaway Branch—	
Draw to Valley Stream	306-339
Valley Stream to Draw	306-339
Hempstead Branch—	
Floral Park to Hempstead	16-149
Hempstead to Floral Park	150-279
Long Beach Branch—	
Valley Stream to Long Beach	16-149
Long Beach to Valley Stream	150-279
Main Line—	
Long Island City to Harold	286-287
Harold to B	16-149
B to Greenport	288-295
Greenport to B	288-295
B to Harold	150-279
Harold to Long Island City	286-287
Montauk Branch—	
Long Island City to Jamaica	286-287
Jamaica to Babylon	16-149
Babylon to Montauk	296-305
Montauk to Babylon	296-305
Babylon to Jamaica	150-279
Jamaica to Long Island City	286-287
North Side Branch —	
Harold to Port Washington	340-353
Port Washington to Harold	340-353
Oyster Bay Branch—	
Mineola to Oyster Bay	16-149
Oyster Bay to Mineola	150-279
Rockaway Beach Branch—	
Win to Rockaway Park	306-339
Rockaway Park to Win	306-339
Shuttle Service—	
Country Life Press and Salisbury	354
Wading River Branch—	
Hicksville to Port Jefferson	280-285
Port Jefferson to Hicksville	280-285
West Hempstead Branch—	
Valley Stream to West Hempstead	16-149
West Hempstead to Valley Stream	150-279

Interlocking Station	Block Station	Block-Limit Station	STATIONS	Station Signals	Distance from L. I. City	Sidings Assigned direction Car Capacity 45 ft. cars		
						East	West	Both
			NEW YORK (N. Y. DIV.)					
			LONG ISLAND CITY		0.0			
X	X	X	HUNTERSPOINT AVE.		0.6			
X	X	X	F (NEW YORK DIV.)		1.2			
			HAROLD		1.8			
X	X	X	WOODSIDE		3.1			
			WIN.		3.8			
			FOREST HILLS		6.7			
X	X	X	KEW GARDENS		7.7			
			JAY		9.0			
X	X	X	JAMAICA		9.3			
			HALL		9.4			
			UNION HALL ST.		9.9			
X	X	X	HILLSIDE		10.7			
			HOLLIS		11.6			
			BELLAIRE		12.6			
X	X	X	QUEENS VILLAGE		13.2			
			QUEENS		13.3			
X	X	X	BELLEROSE		14.3			
			FLORAL PARK		14.9			
X	X	X	PARK		15.0			
			NEW HYDE PARK		16.2			
			MERILLON AVE.		17.3			
			MINEOLA		18.5			
X	X	X	NASSAU		18.6			
			CARLE PLACE		20.4			
			WESTBURY		21.4			
X	X	X	HICKSVILLE		24.8			
			DIVIDE		24.9			
			GRUMMAN		26.6			
X	X	X	BETHPAGE		27.9			
			B		28.6			
X	X	X	SO. FARMINGDALE (C. Br.)		30.1			
			BABYLON (Central Br.)		36.8			
			FARMINGDALE		30.2			
X	X	X	REPUBLIC		31.4			
			PW		31.5		98	
			PINELAWN		32.4		46	
			WYANDANCH	WK	34.6		32	
			DER PARK	DK	36.4			
			PILGRIM SIDING		38.7			
			PINE-AIRE		39.2			
			SG		40.2		35	
			BRENTWOOD		40.8			
			CENTRAL ISLIP	CI	43.3		N38	
			RONKONKOMA	KO	48.3		S100	
			HOLBROOK		49.8			
			HOLTSVILLE		51.8			
			MEDFORD		54.1			
			YAPHANK	YA	58.6		45	
			CAMP UPTON JCT.		62.1			
			MANORVILLE	MR	65.1		60	
			PT (Manorville Br.)		70.6			
			CALVERTON	AH	69.1		39	
			RIVERHEAD	RH	73.3		55	
			AQUEBOGUE		76.2			
			JAMESPORT	R	78.3		40	
			LAUREL		79.9			
			MATTITUCK	K	82.4		28	
			CUTCHOGUE	GU	85.3		S18	
			PECONIC		87.8			
			SOUTHOLD	SD	90.1		30	
			GY		93.6			
			GREENPORT		94.3			

NOTE—X indicates in service.

Block stations open continuously, except:

Queens	Closed	Daily	10.30 P.M. to 6.30 A.M.
DK	Closed	Daily except Sunday	6.30 P.M. to 9.30 A.M. 12.30 P.M. to 1.30 P.M.
		Sunday	
SG	Closed	Daily	11.00 P.M. to 7.00 A.M.
CI	Closed	Daily except Sunday	7.00 P.M. to 8.00 A.M. 7.00 P.M. to 11.00 A.M.
		Sunday	
KO	Closed	Daily except Sunday	11.00 P.M. to 8.00 A.M. 11.00 P.M. to 3.00 P.M.
		Sunday	
YA	Closed	Daily except Sunday	5.30 P.M. to 8.30 A.M. 11.30 A.M. to 12.30 P.M.
		Sunday	
RH	Closed	Daily except Sunday	6.00 P.M. to 9.00 A.M. 12.45 P.M. to 1.45 P.M.
		Sunday	
K	Closed	Daily except Sunday	4.00 P.M. to 7.00 A.M. 11.45 A.M. to 12.45 P.M.
		Sunday	

Block-Limit stations controlled by open block stations:

Block-Limit Station	Controlled by		
WK	Daily	B	
DK	Daily except Sunday	B	6.30 P.M. to 9.30 A.M. 12.30 P.M. to 1.30 P.M.
	Sunday	B	
SG	Daily except Sunday	B	11.00 P.M. to 7.00 A.M.
	Sunday	B	11.00 P.M. to 7.00 A.M.
CI	Daily except Sunday	B SG SG	11.00 P.M. to 7.00 A.M. 7.00 A.M. to 8.00 A.M. 7.00 P.M. to 11.00 P.M.
	Sunday	B SG SG	11.00 P.M. to 7.00 A.M. 7.00 A.M. to 11.00 A.M. 7.00 P.M. to 11.00 P.M.
KO	Daily except Sunday	B SG	11.00 P.M. to 7.00 A.M. 7.00 A.M. to 8.00 A.M.
	Sunday	B SG CI	11.00 P.M. to 7.00 A.M. 7.00 A.M. to 11.00 A.M. 11.00 A.M. to 3.00 P.M.
YA	Daily except Sunday	B SG KO KO	11.00 P.M. to 7.00 A.M. 7.00 A.M. to 8.00 A.M. 8.00 A.M. to 8.30 A.M. 8.30 A.M. to 11.30 P.M. 5.30 P.M. to 11.30 P.M.
	Sunday	B SG KO	11.00 P.M. to 7.00 A.M. 7.00 A.M. to 11.00 A.M. 11.00 A.M. to 3.00 P.M.
MR PT AH	Daily except Sunday	B SG KO YA KO YA KO	11.00 P.M. to 7.00 A.M. 7.00 A.M. to 8.00 A.M. 8.00 A.M. to 8.30 A.M. 8.30 A.M. to 11.30 P.M. 11.30 A.M. to 12.30 P.M. 12.30 P.M. to 5.30 P.M. 5.30 P.M. to 11.00 P.M.
	Sunday	B SG CI KO	11.00 P.M. to 7.00 A.M. 7.00 A.M. to 11.00 A.M. 11.00 A.M. to 3.00 P.M. 3.00 P.M. to 11.00 P.M.
RH	Daily except Sunday	B SG KO YA YA KO	11.00 P.M. to 7.00 A.M. 7.00 A.M. to 8.00 A.M. 8.00 A.M. to 8.30 A.M. 8.30 A.M. to 9.00 A.M. 9.00 A.M. to 1.45 P.M. 1.45 P.M. to 6.00 P.M.
	Sunday	B SG CI KO	11.00 P.M. to 7.00 A.M. 7.00 A.M. to 11.00 A.M. 11.00 A.M. to 3.00 P.M. 3.00 P.M. to 11.00 P.M.
R	Daily except Sunday	B SG KO YA RH YA RH KO	11.00 P.M. to 7.00 A.M. 7.00 A.M. to 8.00 A.M. 8.00 A.M. to 8.30 A.M. 8.30 A.M. to 9.00 A.M. 9.00 A.M. to 12.45 P.M. 12.45 P.M. to 1.45 P.M. 1.45 P.M. to 6.00 P.M.
	Sunday	B SG CI KO	11.00 P.M. to 7.00 A.M. 7.00 A.M. to 11.00 A.M. 11.00 A.M. to 3.00 P.M. 3.00 P.M. to 11.00 P.M.
K	Daily except Sunday	B RH RH KO	11.00 P.M. to 7.00 A.M. 11.45 A.M. to 12.45 P.M. 4.00 P.M. to 6.00 P.M. 6.00 P.M. to 11.00 P.M.
	Sunday	B SG CI KO	11.00 P.M. to 7.00 A.M. 7.00 A.M. to 11.00 P.M. 11.00 A.M. to 3.00 P.M. 3.00 P.M. to 11.00 P.M.
GU SD GY	Daily except Sunday	B K RH K RH KO	11.00 P.M. to 7.00 A.M. 7.00 A.M. to 11.30 A.M. 11.45 A.M. to 12.45 P.M. 12.45 P.M. to 4.00 P.M. 4.00 P.M. to 6.00 P.M. 6.00 P.M. to 11.00 P.M.
	Sunday	B SG CI KO	11.00 P.M. to 7.00 A.M. 7.00 A.M. to 11.00 A.M. 11.00 A.M. to 3.00 P.M. 3.00 P.M. to 11.00 P.M.

Interlockings—Remote controlled, operated from:

Interlocking	Operated from
PW	B

MONTAUK BRANCH

Interlocking	Interlocking Station	Block Station	Block-Limit Station	STATIONS	Station Signals	Distance from L. I. City	Slidings Assigned direction Car Capacity 45 ft. cars		
							East	West	Both
			X	LONG ISLAND CITY.....		0.0			
				WS.....		0.2			
X	X	X		DUTCH KILLS D'BRIDGE		0.7			
				BLISS.....		1.2			
				PENNY BRIDGE.....		1.8			
X	X			HABERMAN.....		2.4			
				OLIVET.....		3.2			
X	X	X		FRESH POND.....		3.9			
				POND.....		4.4			
X	X			GLENDALE.....		5.2			
				RICHMOND HILL.....		7.6			
X	X	X		JAY.....		8.7			
X	X	X		JAMAICA.....		9.0			
				HALL.....		9.1			
				ST. ALBANS.....		11.8			
				SPRINGFIELD GARDENS		13.0			
				VALLEY STREAM.....		16.1			
X	X	X		VALLEY.....		16.2			
				LYNBROOK.....		17.9			
				ROCKVILLE CENTRE.....		19.2			
				BALDWIN.....		21.2			
				FREEMPORT.....		22.5			
X	X	X		PORT.....		22.7			
				MERRICK.....		24.3			
				BELLMORE.....		25.6			
				WANTAGH.....		26.6			
				SEAFORD.....		27.7			
				MASSAPEQUA.....		28.7			
				MASSAPEQUA PARK.....		29.5			
				AMITYVILLE.....		31.3			
				COPIAGUE.....		32.4			
				LINDENHURST.....		33.8			
X	X	X		BABYLON.....		36.6			
				BAYSHORE.....		40.7			
				ISLIP.....		43.1			
				GREAT RIVER.....		45.2			
				OAKDALE.....		47.4			
				SAYVILLE.....		49.8			
			X	Y.....		50.6			
				BAYPORT.....		51.5			
X	X	X		BLUE POINT.....		52.6			
				PATCHOGUE.....	PD	53.9			N39
			X	BELLPORT.....	BO	57.8			35
			X	BROOKHAVEN.....	VN	59.6			52
			X	MASTIC.....	MS	63.6			53
			X	CENTER MORICHES.....	MO	66.3			N56
				EAST MORICHES.....		67.8			
			X	PT.....		69.5			33
				EASTPORT.....		69.9			
			X	SPEONK.....	SK	71.4			36
			X	WESTHAMPTON.....	WH	74.3			N38
			X	QUOGUE.....	Q	77.0			46
			X	HAMPTON BAYS.....	ND	82.1			65
				CANOE PLACE.....		83.4			
			X	SOUTHAMPTON.....	SN	89.3			52
				WATERMILL.....		91.6			
			X	BRIDGEHAMPTON.....	BH	94.5			S25
			X	EAST HAMPTON.....	HA	100.9			N40
			X	AMAGANSETT.....	AG	104.3			
				MY.....		114.8			
				MONTAUK.....		115.8			

NOTE—X indicates in service

MONTAUK BRANCH

Block stations open continuously, except:

MS	Closed	Daily except Sunday	4.00 P.M. to 7.00 A.M. 11.30 A.M. to 12.30 P.M. 9.15 P.M. to 12.00 Noon 4.00 P.M. to 5.00 P.M.
SK	Closed	Daily except Sunday	5.45 P.M. to 8.45 A.M. 12.30 P.M. to 1.30 P.M. 9.45 P.M. to 1.45 P.M. 5.45 P.M. to 6.45 P.M.
ND	Closed	Daily except Sunday	4.00 P.M. to 7.00 A.M. 12.30 P.M. to 1.30 P.M. 9.00 P.M. to 12.00 Noon 4.45 P.M. to 5.45 P.M.
SN	Closed	Daily except Sunday	8.00 P.M. to 11.00 A.M.
AG	Closed	Daily except Sunday	5.00 P.M. to 8.00 A.M. 11.30 A.M. to 12.30 P.M. 9.00 P.M. to 12.00 Noon 5.00 P.M. to 6.00 P.M.

Block-Limit stations controlled by open block stations:

Block-Limit Station	Controlled by		
WS	Daily	BHs	
BO VN	Daily	PD	
MS	Daily except Sunday	PD PD	4.00 P.M. to 7.00 A.M. 11.30 A.M. to 12.30 P.M.
	Sunday	PD PD	9.15 P.M. to 12.00 Noon 4.00 P.M. to 5.00 P.M.
MO PT	Daily except Sunday	PD MS PD MS	4.00 P.M. to 7.00 A.M. 7.00 A.M. to 11.30 A.M. 11.30 A.M. to 12.30 P.M. 12.30 P.M. to 4.00 P.M.
	Sunday	PD MS PD MS	9.15 P.M. to 12.00 Noon 12.00 Noon to 4.00 P.M. 4.00 P.M. to 5.00 P.M. 5.00 P.M. to 9.15 P.M.
SK	Daily except Sunday	PD MS MS	5.45 P.M. to 7.00 A.M. 7.00 A.M. to 8.45 A.M. 12.30 P.M. to 1.30 P.M.
	Sunday	PD MS MS	9.45 P.M. to 12.00 Noon 12.00 Noon to 1.45 P.M. 5.45 P.M. to 6.45 P.M.
WH O	Daily except Sunday	PD MS SK MS SK	5.45 P.M. to 7.00 A.M. 7.00 A.M. to 8.45 A.M. 8.45 A.M. to 12.30 P.M. 12.30 P.M. to 1.30 P.M. 1.30 P.M. to 5.45 P.M.
	Sunday	PD MS SK MS SK	9.45 P.M. to 12.00 Noon 12.00 Noon to 1.45 P.M. 1.45 P.M. to 5.45 P.M. 5.45 P.M. to 6.45 P.M. 6.45 P.M. to 9.45 P.M.
ND	Daily except Sunday	SK PD MS	4.00 P.M. to 5.45 P.M. 5.45 P.M. to 7.00 A.M. 12.30 P.M. to 1.30 P.M.
	Sunday	PD SK SK	9.45 P.M. to 12.00 Noon 4.45 P.M. to 5.45 P.M. 9.00 P.M. to 9.45 P.M.
SN	Daily except Sunday	PD ND	8.00 P.M. to 7.00 A.M. 7.00 A.M. to 11.00 A.M.
	Sunday	PD ND SK ND SK	9.45 P.M. to 12.00 Noon 12.00 Noon to 4.45 P.M. 4.45 P.M. to 5.45 P.M. 5.45 P.M. to 9.00 P.M. 9.00 P.M. to 9.45 P.M.
BH HA	Daily except Sunday	PD ND SN	8.00 P.M. to 7.00 A.M. 7.00 A.M. to 11.00 A.M. 11.00 A.M. to 8.00 P.M.
	Sunday	PD ND SK ND SK	9.45 P.M. to 12.00 Noon 12.00 Noon to 4.45 P.M. 4.45 P.M. to 5.45 P.M. 5.45 P.M. to 9.00 P.M. 9.00 P.M. to 9.45 P.M.
AG	Daily except Sunday	PD ND SN SN	8.00 P.M. to 7.00 A.M. 7.00 A.M. to 8.00 A.M. 11.30 A.M. to 12.30 P.M. 5.00 P.M. to 8.00 P.M.
	Sunday	PD SK ND SK	9.45 P.M. to 12.00 Noon 5.00 P.M. to 5.45 P.M. 5.45 P.M. to 8.00 P.M. 9.00 P.M. to 9.45 P.M.
MY	Daily except Sunday	PD ND AG SN AG SN	8.00 P.M. to 7.00 A.M. 7.00 A.M. to 8.00 A.M. 8.00 A.M. to 11.30 A.M. 11.30 A.M. to 12.30 P.M. 12.30 P.M. to 5.00 P.M. 5.00 P.M. to 9.00 P.M.
	Sunday	PD AG SK ND AG SK	9.45 P.M. to 12.00 Noon 12.00 Noon to 5.00 P.M. 5.00 P.M. to 5.45 P.M. 5.45 P.M. to 6.00 P.M. 6.00 P.M. to 9.00 P.M. 9.00 P.M. to 9.45 P.M.

MONTAUK BRANCH

Block stations open continuously except:

Port	Closed	Daily	9.50 p.m. to 5.50 a.m.

NORTH SIDE BRANCH

Interlocking	Interlocking Station	Block Station	Block-Limit Station	STATIONS	Distance from Harold	Sidings Assigned direction Car Capacity 45 ft. cars		
						East	West	Both
X	X	X		HAROLD.....	0.0			
				WOODSIDE.....	1.4			
X	X	X		WIN.....	2.1			
				ELMHURST.....	3.0			
				CORONA.....	3.7			
				FLUSHING MAIN ST.....	5.8			
				MURRAY HILL.....	6.7			
				BROADWAY.....	7.3			
				AUBURNDALE.....	8.0			
				BAYSIDE.....	8.9			
				DOUGLASTON.....	10.2			
				LITTLE NECK.....	10.8			
X	X	X		GREAT NECK.....	12.0			
				MANHASSET.....	13.5			
				PLANDOME.....	14.6			
				PORT WASHINGTON.....	16.2			

NOTE—X indicates in service.

HEMPSTEAD BRANCH

Interlocking	Interlocking Station	Block Station	Block-Limit Station	STATIONS	Distance from Park	Sidings Assigned direction Car Capacity 45 ft. cars		
						East	West	Both
X	X	X		PARK.....	0.0			
				STEWART MANOR.....	1.3			
				NASSAU BOULEVARD.....	2.3			
				GARDEN CITY.....	3.4			
		X		GARDEN.....	3.7			
				COUNTRY LIFE PRESS.....	4.0			
				HEMPSTEAD.....	4.8			

NOTE—X indicates in service.

OYSTER BAY BRANCH

Interlocking	Interlocking Station	Block Station	Block Limit Station	STATIONS	Distance from Nassau	Sidings Assigned direction Car Capacity 45 ft. cars		
						East	West	Both
X	X	X		NASSAU.....	0.0			
				EAST WILLISTON.....	1.2			
				ALBERTSON.....	2.2			
				ROSLYN.....	3.6			
				GREENVALE.....	5.6			
				GLEN HEAD.....	6.8			
				SEA CLIFF.....	8.1			
				GLEN COVE (Glen St.).....	8.7			
				GLEN COVE.....	9.3			
				LOCUST VALLEY.....	10.4			
X	X	X		LOCUST.....	10.5			
				MILL NECK.....	12.5			
				OYSTER BAY.....	14.3			

NOTE—X indicates in service.

Interlocking	Interlocking Station	Block Station	Block-Limit Station	STATIONS	Station Signals	Distance from Divide	Sidings Assigned direction Car Capacity 45 ft. cars		
							East	West	Both
							X	X	X
				SYOSSET.....	4.2				
			X	S.....	6.0				
				COLD SPRING HARBOR.....	7.0				
		X	X	HUNTINGTON.....	UN 9.8			S86	
		X	X	GREENLAWN.....	GR 12.5			61	
		X	X	NORTHPORT.....	NP 14.7			S43	
		X	X	KINGS PARK.....	JO 18.5			35	
		X	X	SMITHTOWN.....	ST 22.1			37	
		X	X	ST. JAMES.....	SJ 25.0			S36	
		X	X	FLOWERFIELD.....		26.3			
		X	X	STONY BROOK.....	BK 28.2			S24	
		X	X	SETAUKET.....	AU 30.0			20	
		X	X	PORT JEFFERSON.....	JF 32.5				

NOTE—X indicates in service.

Block stations open continuously, except:

Block Station	Status	Operating Hours
UN	Closed	Daily except Sunday 7.15 P.M. to 6.30 A.M.
NP	Closed	Daily except Sunday 7.15 P.M. to 6.30 A.M. Sunday 7.15 P.M. to 11.15 A.M.
ST	Closed	Daily except Sunday 9.45 P.M. to 6.00 A.M. Sunday 11.30 A.M. to 12.30 P.M.
BK	Closed	Daily except Sunday 3.00 P.M. to 6.00 A.M. Sunday 12.30 P.M. to 1.30 P.M.
JF	Closed	Daily except Sunday 6.00 P.M. to 5.45 A.M. Sunday 7.00 P.M. to 10.00 A.M.

Block-Limit stations controlled by open block stations:

Block-Limit Station	Controlled by	Operating Hours
S	Daily Divide	
UN	Daily except Sunday Divide	7.15 P.M. to 6.30 A.M.
	Sunday Divide	
GR	Daily except Sunday UN Divide	6.30 A.M. to 7.15 P.M. 7.15 P.M. to 6.30 A.M.
	Sunday Divide	
NP	Daily except Sunday Divide	7.15 P.M. to 6.30 A.M.
	Sunday Divide	7.15 P.M. to 11.15 A.M.
JO	Daily except Sunday NP Divide	6.30 A.M. to 7.15 P.M. 7.15 P.M. to 6.30 A.M.
	Sunday Divide	7.15 P.M. to 11.15 A.M. 11.15 A.M. to 7.15 P.M.
ST	Daily except Sunday Divide	9.45 P.M. to 6.00 A.M.
	Sunday Divide	7.15 P.M. to 11.15 A.M. 11.15 A.M. to 7.15 P.M.
SJ	Daily except Sunday ST Divide	6.00 A.M. to 9.45 P.M. 9.45 P.M. to 6.00 A.M.
	Sunday Divide	7.15 P.M. to 11.15 A.M. 11.15 A.M. to 7.15 P.M.
BK	Daily except Sunday ST Divide	12.30 P.M. to 1.30 P.M. 3.00 P.M. to 9.45 P.M. 9.45 P.M. to 6.00 A.M.
	Sunday Divide	7.15 P.M. to 11.15 A.M. 11.15 A.M. to 7.15 P.M.
AU	Daily except Sunday BK Divide	6.00 A.M. to 12.30 P.M. 12.30 P.M. to 1.30 P.M. 1.30 P.M. to 3.00 P.M. 3.00 P.M. to 9.45 P.M. 9.45 P.M. to 6.00 A.M.
	Sunday Divide	7.15 P.M. to 11.15 A.M. 11.15 A.M. to 7.15 P.M.
JF	Daily except Sunday ST Divide	6.00 P.M. to 9.45 P.M. 9.45 P.M. to 6.00 A.M.
	Sunday Divide	7.00 P.M. to 7.15 P.M. 7.15 P.M. to 10.00 A.M.

Interlocking	Interlocking Station	Block Station	Block-Limit Station	STATIONS	Distance from Flatbush A Ve.	Sidings Assigned direction Car Capacity 45 ft. cars		
						East	West	Both
						X	X	X
X	X	X		BROOK.....	0.1			
				VAN.....	0.6			
				NOSTRAND AVENUE.....	1.6			
X	X	X		EAST NEW YORK.....	4.0			
X	X	X		WOODHAVEN.....	7.2			
X	X	X		DUNTON.....	8.7			
X	X	X		JAY.....	9.0			
				JAMAICA.....	9.3			
X	X	X		HALL.....	9.4			
				CEDAR MANOR.....	10.8			
				LOCUST MANOR.....	11.7			
				HIGBIE AVENUE.....	12.6			
				LAURELTON.....	13.1			
				ROSEDALE.....	14.0			
				VALLEY STREAM.....	15.7			
X	X	X		VALLEY.....	15.8			

NOTE—X indicates in service.

Block stations open continuously, except:

East N. Y.	Closed	Daily

ROCKAWAY BEACH BRANCH

Interlocking	Interlocking Station	Block Station	Block-Limit Station	STATIONS	Distance from Win	Sidings Assigned direction Car Capacity 45 ft. cars		
						East	West	Both
						X	X	X
				REGO PARK.....	1.7			
				PARKSIDE.....	3.0			
				BROOKLYN MANOR.....	4.3			
				WOODHAVEN.....	4.7			
X	X	X		OZONE.....	4.7			
				OZONE PARK.....	5.0			
				AQUEDUCT.....	6.3			
				HOWARD BEACH.....	6.8			
X	X	X		HAMILTON BEACH.....	7.4			
				BEACH.....	7.6			
				THE RAUNT.....	9.8			
				BROAD CHANNEL.....	10.6			
X	X	X		DRAW.....	11.6			
				HOLLAND.....	12.1			
				PLAYLAND.....	12.5			
				SEASIDE.....	12.9			
				ROCKAWAY PARK.....	13.6			

NOTE—X indicates in service.

Block stations open continuously, except:

Beach	Closed	Daily	Operating Hours
			11.00 p.m. to 7.00 a.m.

FAR ROCKAWAY BRANCH

Interlocking	Interlocking Station	Block Station	Block-Limit Station	STATIONS	Distance from Draw	Sidings Assigned direction Car Capacity 45 ft. cars		
						East	West	Both
X	X	X		DRAW	0.0			
				ARVERNE	1.0			
				STRAITON AVENUE	1.2			
				FRANK AVENUE	1.6			
				EDGEMERE	2.3			
				WAVE CREST	2.7			
				FAR ROCKAWAY	3.4			
X	X	X		ROCK	3.5			
				INWOOD	4.1			
				LAWRENCE	4.5			
				CEDARHURST	5.3			
				WOODMERE	6.2			
				HEWLETT	6.8			
				GIBSON	7.7			
X	X	X		VALLEY	8.6			

NOTE—X indicates in service.

LONG BEACH BRANCH

Interlocking	Interlocking Station	Block Station	Block-Limit Station	STATIONS	Distance from Valley	Sidings Assigned direction Car Capacity 45 ft. cars		
						East	West	Both
X	X	X		VALLEY	0.0			
				LYNBROOK	1.7			
				CENTER AVENUE	2.3			
				EAST ROCKAWAY	2.8			
				ATLANTIC AVENUE	3.0			
				OCEANSIDE	3.4			
				ISLAND PARK	5.9			
X	X	X		LEAD	6.2			
				LONG BEACH	6.9			

NOTE—X indicates in service.

WEST HEMPSTEAD BRANCH

Interlocking	Interlocking Station	Block Station	Block-Limit Station	STATIONS	Station Signals	Distance from Valley	Sidings Assigned direction Car Capacity 45 ft. cars		
							East	West	Both
X	X	X		VALLEY		0.0			
				WESTWOOD		1.3			
				MALVERNE		2.1			
				LAKEVIEW		3.3			
				HEMPSTEAD GARDENS		3.8			
			X	WEST HEMPSTEAD	WM	4.7			

NOTE—X indicates in service.

Block-Limit stations controlled by open block stations:

Block-Limit Station	Controlled by
WM	Valley

BAY RIDGE BRANCH

Interlocking	Interlocking Station	Block Station	Block-Limit Station	STATIONS	Distance from Pond	Sidings Assigned direction Car Capacity 45 ft. cars		
						East	West	Both
X	X	X		POND	0.0			
X	X	X		FREMONT	0.4			
X	X	X		BEDFORD	7.5			
			X	NU	9.7			
				BAY RIDGE	11.9			

NOTE—X indicates in service.

The direction from Pond to Bay Ridge is Westward.

Block-Limit stations controlled by open block stations:

Block-Limit Station	Controlled by
NU	Bedford

STATIONS	FIRST CLASS		
	●1200	●2002	●700
	DAILY Far Rockaway Hempstead Babylon Patchogue West Hemp. Rock. Park (Ronkonkoma Sun. & Mon. Only)	DAILY Rock. Park	DAILY Hempstead (Ronkonkoma Sun. & Mon. Only)
Leave	A. M.	A. M.	A. M.
NEW YORK (N. Y. Div.)	\$ 12.34	\$ 12.38	
HAROLD	12.40	12.44	
WOODSIDE	12.43	12.48	
WINSTON	12.45	12.50	
FOREST HILLS			
KEW GARDENS			
FLATBUSH AVE.	Atl. Br. \$ 12.39		
NOSTRAND AVE.	12.43		
EAST NEW YORK	12.48		
WOODHAVEN	12.54		
DUNTON	12.56		
JAMAICA	At. Br. \$ 12.58	\$ 12.58	
JAMAICA	Lv. 1.00	1.00	
UNION HALL ST.		1.03	
HILLSIDE		1.05	
HOLLIS		1.07	
BELLAIRE		1.09	
QUEENS VILLAGE		1.12	
BELLEROSE		1.14	
FLORAL PARK		1.17	
STEWART MANOR.		1.20	
NASSAU BLVD.		1.22	
GARDEN CITY		1.25	
GARDEN		1.26	
COUNTRY L. PRESS		1.27	
HEMPSTEAD		1.30	
NEW HYDE PARK			
MERRILL AVENUE			
MINEOLA			
EAST WILLISTON			
ALBERTSON			
ROSLYN			
GRENVILLE			
GLEN HEAD			
SEA CLIFF			
GLEN COVE (Glen St.)			
GLEN COVE			
LOCUST VALLEY			
MILL NECK			
OYSTER BAY			
CARLE PLACE			
WESTBURY			
HICKSVILLE			
GRUMMAN			
BETHPAGE			
B.	MU	MU	MU
S. FARM D'LE (C. Br.)			
ST. ALBANS			
SPRINGFIELD GRDNS.			
CEDAR MANOR	Atl. Br. \$ 1.04		
LOCUST MANOR	1.06		
HIGBIE AVENUE	1.08		
LAURELTON	1.10		
ROSEDALE	1.12		
VALLEY STREAM	1.16		
WESTWOOD			
MALVERNE			
LAKE VIEW			
HEMP. GARDENS.			
W. HEMPSTEAD			
LYNBROOK			
CENTER AVENUE			
EAST ROCKAWAY			
ATLANTIC AVE.			
OCEANSIDE			
ISLAND PARK			
LEAD			
LONG BEACH			
ROCKVILLE CTR.			
BALDWIN			
FREEPORT			
MERRICK			
BELLMORE			
WANTAGH			
SEAFORD			
MASSAPEQUA			
MASSAPEQUA PK.			
AMITYVILLE			
COPIAGUE			
LINDENHURST			
BABYLON			
Arrive	A. M.	A. M.	A. M.
	1200	2002	700

STATIONS	FIRST CLASS					
	●80	●904	●222	●1704	●702	●2004
	DAILY Babylon Far Rockaway Patchogue West Hemp.	DAILY West Hemp.	SUNDAY & MON. ONLY Ronkonkoma	DAILY Queens	DAILY Hempstead Babylon Long Beach Far Rockaway Arverne Rock. Park	DAILY Rock. Park
Leave	A. M.	A. M.	A. M.	A. M.	A. M.	A. M.
NEW YORK (N. Y. Div.)	\$ 12.42			\$ 1.10		\$ 1.36
HAROLD	12.48			1.16		1.42
WOODSIDE				1.19		1.45
WINSTON	12.51			1.21		1.47
FOREST HILLS				1.25		
KEW GARDENS				1.27		
FLATBUSH AVE.					1.39	
NOSTRAND AVE.					1.43	
EAST NEW YORK					1.48	
WOODHAVEN					1.54	
DUNTON					1.56	
JAMAICA	At. Br. \$ 12.58			\$ 1.30	\$ 1.58	
JAMAICA	Lv. 1.02		\$ 1.05	1.31	2.02	
UNION HALL ST.				1.33	2.05	
HILLSIDE				1.35	2.07	
HOLLIS			1.09	1.37	2.09	
BELLAIRE				1.39	2.11	
QUEENS VILLAGE			1.11	1.41	2.14	
BELLEROSE					2.16	
FLORAL PARK			1.13		2.19	
STEWART MANOR.					2.22	
NASSAU BLVD.					2.24	
GARDEN CITY					2.27	
GARDEN					2.28	
COUNTRY L. PRESS					2.29	
HEMPSTEAD					2.32	
NEW HYDE PARK						
MERRILL AVENUE						
MINEOLA			\$ 1.18			
EAST WILLISTON						
ALBERTSON						
ROSLYN						
GRENVILLE						
GLEN HEAD						
SEA CLIFF						
GLEN COVE (Glen St.)						
GLEN COVE						
LOCUST VALLEY						
MILL NECK						
OYSTER BAY						
CARLE PLACE						
WESTBURY			\$ 1.24			
HICKSVILLE			1.30			
GRUMMAN						
BETHPAGE						
B.	MU	MU	\$ 1.36	MU	MU	MU
S. FARM D'LE (C. Br.)			1.38			
ST. ALBANS						
SPRINGFIELD GRDNS.						
CEDAR MANOR						
LOCUST MANOR						
HIGBIE AVENUE						
LAURELTON						
ROSEDALE						
VALLEY STREAM						
WESTWOOD						
MALVERNE						
LAKE VIEW						
HEMP. GARDENS.						
W. HEMPSTEAD						
LYNBROOK						
CENTER AVENUE						
EAST ROCKAWAY						
ATLANTIC AVE.						
OCEANSIDE						
ISLAND PARK						
LEAD						
LONG BEACH						
ROCKVILLE CTR.						
BALDWIN						
FREEPORT						
MERRICK						
BELLMORE						
WANTAGH						
SEAFORD						
MASSAPEQUA						
MASSAPEQUA PK.						
AMITYVILLE						
COPIAGUE						
LINDENHURST						
BABYLON						
Arrive	A. M.	A. M.	A. M.	A. M.	A. M.	A. M.
	80	904	222	1704	702	2004

STATIONS	FIRST CLASS		
	802	1004	82
	DAILY	DAILY	DAILY
	Long Beach Hempstead	Far Rockaway Arvens Babylon	Babylon
Leave	A. M.	A. M.	A. M.
NEW YORK (N. Y. Div.)	\$ 1.40	\$ 1.47	
HAROLD	1.46	1.53	
WOODSIDE	1.49		
WIN.	1.51	1.56	
FOREST HILLS	1.55		
KEW GARDENS	1.57		
FLATBUSH AVE.			
NOSTRAND AVE.			
EAST NEW YORK			
WOODHAVEN			
DUNTON			
JAMAICA	Ar. \$ 2.00	\$ 2.04	
JAMAICA	Lv. 2.02	2.06	\$ 2.06
UNION HALL ST.			
HILLSIDE			
HOLLIS			
BELLAIRE			
QUEENS VILLAGE			
BELLEROSE			
FLORAL PARK			
STEWART MANOR			
NASSAU BLVD			
GARDEN CITY			
GARDEN			
COUNTRY L. PRESS			
HEMPSTEAD			
NEW HYDE PARK			
MERRILL AVENUE			
MINEOLA			
EAST WILLISTON			
ALBERTSON			
ROSLYN			
GREENVALE			
GLEN HEAD			
SEA CLIFF			
GLEN COVE (Glen St.)			
GLEN COVE			
LOCUST VALLEY			
MILL NECK			
OYSTER BAY			
CARLE PLACE			
WESTBURY			
HICKSVILLE			
GRUMMAN			
BETHPAGE			
B			
S. FARM D'LE (C. Br.)			
ST. ALBANS			
SPRINGFIELD GRDNS			\$ 2.11
CEDAR MANOR			\$ 2.14
LOCUST MANOR			
HIGBIE AVENUE			
LAURELTON			
ROSEDALE			
VALLEY STREAM	\$ 2.12		2.16
WESTWOOD			
MALVERNE			
LAKE VIEW			
HEMP GARDENS			
W. HEMPSTEAD			
LYNBROOK			
CENTER AVENUE			
EAST ROCKAWAY			
ATLANTIC AVE			
OCEANSIDE			
ISLAND PARK			
LEAD			
LONG BEACH			
ROCKVILLE CTRE			
BALDWIN			
FREEPORT			
MERRICK			
BELLMORE			
WANTAGH			
SEAFORD			
MASSAPEQUA			
MASSAPEQUA PK.			
AMITYVILLE			
COPIAGUE			
LINDENHURST			
BABYLON			
Arrive	A. M.	A. M.	A. M.
	802	1004	82

STATIONS	FIRST CLASS					
	704	2006	84	804	5002	86
	DAILY	DAILY	DAILY	DAILY	SUNDAY & HOLS.	DAILY EX. SUN.
	Hempstead Long Beach Rock. Park Freeport (Far Rockaway Sun.)	Rock. Park	Freeport Hempstead	Long Beach (Far Rockaway Sun.)	Far Rockaway	Babylon Hempstead Hicksville
Leave	A. M.	A. M.	A. M.	A. M.	A. M.	A. M.
NEW YORK (N. Y. Div.)	\$ 2.37	\$ 2.41	\$ 2.46			\$ 3.46
HAROLD	2.43	2.47	2.52			3.52
WOODSIDE	2.46	2.50				3.56
WIN.	2.48	2.52	2.55			3.58
FOREST HILLS		2.56				4.02
KEW GARDENS		2.58				4.04
FLATBUSH AVE.						
NOSTRAND AVE.						
EAST NEW YORK						
WOODHAVEN						
DUNTON						
JAMAICA	Ar. \$ 2.59	\$ 3.01	\$ 3.03			\$ 4.07
JAMAICA	Lv. 3.03	3.06	3.06	\$ 3.07		4.11
UNION HALL ST.						
HILLSIDE						
HOLLIS						
BELLAIRE						
QUEENS VILLAGE						
BELLEROSE						
FLORAL PARK						
STEWART MANOR						
NASSAU BLVD						
GARDEN CITY						
GARDEN						
COUNTRY L. PRESS						
HEMPSTEAD						
NEW HYDE PARK						
MERRILL AVENUE						
MINEOLA						
EAST WILLISTON						
ALBERTSON						
ROSLYN						
GREENVALE						
GLEN HEAD						
SEA CLIFF						
GLEN COVE (Glen St.)						
GLEN COVE						
LOCUST VALLEY						
MILL NECK						
OYSTER BAY						
CARLE PLACE						
WESTBURY						
HICKSVILLE						
GRUMMAN						
BETHPAGE						
B						
S. FARM D'LE (C. Br.)						
ST. ALBANS						
SPRINGFIELD GRDNS						
CEDAR MANOR						
LOCUST MANOR						
HIGBIE AVENUE						
LAURELTON						
ROSEDALE						
VALLEY STREAM						
WESTWOOD						
MALVERNE						
LAKE VIEW						
HEMP GARDENS						
W. HEMPSTEAD						
LYNBROOK						
CENTER AVENUE						
EAST ROCKAWAY						
ATLANTIC AVE						
OCEANSIDE						
ISLAND PARK						
LEAD						
LONG BEACH						
ROCKVILLE CTRE						
BALDWIN						
FREEPORT						
MERRICK						
BELLMORE						
WANTAGH						
SEAFORD						
MASSAPEQUA						
MASSAPEQUA PK.						
AMITYVILLE						
COPIAGUE						
LINDENHURST						
BABYLON						
Arrive	A. M.	A. M.	A. M.	A. M.	A. M.	A. M.
	704	2006	84	804	5002	86

STATIONS	FIRST CLASS			
	#4186	#224	706	#4060
	SUNDAY & HOLS.	DAILY EX. SUN.	DAILY	SUNDAY & HOLS.
Leave	A. M.	A. M.	A. M.	A. M.
NEW YORK (N. Y. Div.)	\$ 3.46			\$ 4.50
HAROLD	\$ 3.52		\$ 3.49	\$ 4.56
WOODSIDE	\$ 3.58		\$ 3.53	\$ 4.59
WIN.	\$ 3.58		\$ 3.58	\$ 5.01
FOREST HILLS	\$ 4.02		\$ 4.04	\$ 5.05
KEW GARDENS	\$ 4.04		\$ 4.08	\$ 5.07
FLATBUSH AVE.			\$ 4.18	
NOSTRAND AVE.			\$ 4.20	
EAST NEW YORK			\$ 4.22	
WOODHAVEN			\$ 4.24	
DUNTON			\$ 4.26	
JAMAICA	\$ 4.07		\$ 4.28	\$ 5.10
JAMAICA	\$ 4.11	\$ 4.12	\$ 4.16	\$ 5.13
UNION HALL ST.			\$ 4.18	
HILLSIDE			\$ 4.20	
HOLLIS		4.16	\$ 4.22	
BELLAIRE			\$ 4.24	
QUEENS VILLAGE		4.18	\$ 4.26	
BELLEROSE			\$ 4.28	
FLORAL PARK		4.20	\$ 4.32	
STEWART MANOR.			\$ 4.35	
NASSAU BLVD.			\$ 4.37	
GARDEN CITY			\$ 4.40	
GARDEN			\$ 4.41	
COUNTRY L. PRESS			\$ 4.42	
HEMPSTEAD			\$ 4.45	
NEW HYDE PARK		\$ 4.23		
MERILLON AVENUE		\$ 4.28		
MINEOLA				
EAST WILLISTON				
ALBERTSON				
ROSLYN				
GREENVALE				
GLEN HEAD	Will Also Run July 4 Sept. 1	Will Not Run July 4 Sept. 1		Will Also Run July 4 Sept. 1
SEA CLIFF				
GLEN COVE (Glen St.)				
GLEN COVE				
LOCUST VALLEY				
MILL NECK				
OYSTER BAY				
CARLE PLACE				
WESTBURY		\$ 4.33		
HICKSVILLE		\$ 4.39		
GRUMMAN				
BETHPAGE				
B.	MU		MU	MU
S. FARM'DLE (C. Br.)		4.47		
ST. ALBANS	\$ 4.16			\$ 5.18
SPRINGFIELD GRDNS.	\$ 4.19			\$ 5.21
CEDAR MANOR				
LOCUST MANOR				
HIGBIE AVENUE				
LAURELTON				
ROSEDALE				
VALLEY STREAM	\$ 4.23			5.25
WESTWOOD				
MALVERNE				
LAKE VIEW				
HEMP. GARDENS.				
W. HEMPSTEAD				
LYNBROOK	\$ 4.27			\$ 5.28
CENTER AVENUE				
EAST ROCKAWAY				
ATLANTIC AVE.				
OCEANSIDE				
ISLAND PARK				
LEAD				
LONG BEACH				
ROCKVILLE CTR.	\$ 4.31			\$ 5.32
BALDWIN	\$ 4.35			\$ 5.36
FREEMPORT	\$ 4.38			\$ 5.39
MERRICK	\$ 4.41			\$ 5.42
BELLMORE	\$ 4.44			\$ 5.45
WANTAGH	\$ 4.46			\$ 5.47
SEAFORD	\$ 4.48			\$ 5.49
MASSAPEQUA	\$ 4.51			\$ 5.52
MASSAPEQUA PK.	\$ 4.53			\$ 5.54
AMITYVILLE	\$ 4.57			\$ 5.57
COPIAGUE	\$ 4.59			\$ 5.59
LINDENHURST	\$ 5.03			\$ 6.02
BABYLON	\$ 5.07			\$ 6.06
Arrive	A. M.	A. M.	A. M.	A. M.
	4186	224	706	4060

STATIONS	FIRST CLASS					
	#4910	#4504	#4	#1204	#806	#88
	SUNDAY & HOLS.	SUNDAY & HOLS.	DAILY EX. SUN.	DAILY EX. SUN.	DAILY EX. SUN.	DAILY EX. SUN.
West Hemp. Oyster Bay Babylon Patchogue		Oyster Bay	Montauk Far Rockaway	Far Rockaway Montauk	Long Beach Babylon Patchogue Oyster Bay	Babylon Patchogue Oyster Bay Long Beach
Leave	A. M.	A. M.	A. M.	A. M.	A. M.	A. M.
NEW YORK (N. Y. Div.)	\$ 5.22		\$ 5.01			\$ 5.22
HAROLD	\$ 5.28		5.07			\$ 5.28
WOODSIDE	\$ 5.31		5.10			\$ 5.31
WIN.	\$ 5.33					\$ 5.33
FOREST HILLS	\$ 5.37					\$ 5.37
KEW GARDENS	\$ 5.39					\$ 5.39
FLATBUSH AVE.	\$ 4.51			\$ 5.10	\$ 5.22	
NOSTRAND AVE.	\$ 4.55			\$ 5.14	\$ 5.26	
EAST NEW YORK	\$ 5.00			\$ 5.19	\$ 5.31	
WOODHAVEN	\$ 5.06			\$ 5.25	\$ 5.37	
DUNTON	\$ 5.08			\$ 5.27	\$ 5.39	
JAMAICA	\$ 5.10		\$ 5.17	\$ 5.29	\$ 5.41	\$ 5.43
JAMAICA	\$ 5.13	\$ 5.19	\$ 5.33	\$ 5.35	\$ 5.47	\$ 5.52
UNION HALL ST.		\$ 5.16				
HILLSIDE						
HOLLIS		\$ 5.19	5.37			
BELLAIRE		\$ 5.22	5.39			
QUEENS VILLAGE		\$ 5.24	5.39			
BELLEROSE		\$ 5.26	5.41			
FLORAL PARK		\$ 5.29	5.41			
STEWART MANOR.						
NASSAU BLVD.						
GARDEN CITY						
GARDEN						
COUNTRY L. PRESS						
HEMPSTEAD						
NEW HYDE PARK		\$ 5.32				
MERILLON AVENUE		\$ 5.37	5.46			
MINEOLA		\$ 5.40				
EAST WILLISTON		\$ 5.45				
ALBERTSON						
ROSLYN						
GREENVALE						
GLEN HEAD	Will Also Run July 4 Sept. 1	\$ 5.50	Will Not Run July 4 Sept. 1	Will Not Run July 4 Sept. 1	Will Not Run July 4 Sept. 1	Will Not Run July 4 Sept. 1
SEA CLIFF		\$ 5.53				
GLEN COVE (Glen St.)		\$ 5.55				
GLEN COVE		\$ 5.58				
LOCUST VALLEY		\$ 5.59				
MILL NECK		\$ 6.01				
OYSTER BAY		\$ 6.05				
CARLE PLACE		\$ 6.10				
WESTBURY						
HICKSVILLE			5.53			
GRUMMAN						
BETHPAGE						
B.	MU		5.58	MU	MU	MU
S. FARM'DLE (C. Br.)						
ST. ALBANS	\$ 5.17			\$ 5.38	\$ 5.51	\$ 5.57
SPRINGFIELD GRDNS.	\$ 5.19			\$ 5.40		\$ 6.00
CEDAR MANOR	\$ 5.21	Will Also Run July 4 Sept. 1		\$ 5.42		
LOCUST MANOR	\$ 5.23			\$ 5.44		
HIGBIE AVENUE	\$ 5.25			\$ 5.46		
LAURELTON	\$ 5.26			\$ 5.48		
ROSEDALE	\$ 5.28			\$ 5.49	\$ 6.00	6.04
VALLEY STREAM	\$ 5.31			\$ 5.51		
WESTWOOD	\$ 5.34			\$ 5.53		
MALVERNE	\$ 5.37			\$ 5.55		
LAKE VIEW	\$ 5.39			\$ 5.57		
HEMP. GARDENS.	\$ 5.41			\$ 5.59		
W. HEMPSTEAD				\$ 6.01		
LYNBROOK				\$ 6.03		\$ 6.07
CENTER AVENUE				\$ 6.05		
EAST ROCKAWAY				\$ 6.07		
ATLANTIC AVE.				\$ 6.09		
OCEANSIDE						
ISLAND PARK						
LEAD						
LONG BEACH						
ROCKVILLE CTR.	\$ 6.11					\$ 6.11
BALDWIN	\$ 6.15					\$ 6.15
FREEMPORT	\$ 6.19					\$ 6.19
MERRICK	\$ 6.22					\$ 6.22
BELLMORE	\$ 6.25					\$ 6.25
WANTAGH	\$ 6.28					\$ 6.28
SEAFORD	\$ 6.31					\$ 6.31
MASSAPEQUA	\$ 6.34					\$ 6.34
MASSAPEQUA PK.	\$ 6.36					\$ 6.36
AMITYVILLE	\$ 6.40					\$ 6.40
COPIAGUE	\$ 6.43					\$ 6.43
LINDENHURST	\$ 6.46					\$ 6.46
BABYLON	\$ 6.51					\$ 6.51
Arrive	A. M.	A. M.	A. M.	A. M.	A. M.	A. M.
	4910	4504	4	1204	806	88

STATIONS	FIRST CLASS			
	#506 DAILY EX. SUN.	1404 DAILY	#1208 DAILY EX. SUN.	#708 DAILY EX. SUN.
Oyster Bay		Jamaica	Far Rockaway Hempstead Port Jefferson	Hempstead Far Rockaway Port Jefferson
Leave	A. M.	A. M.	A. M.	A. M.
NEW YORK (N. Y. Div.)				\$ 6.07
HAROLD				\$ 6.13
WOODSIDE				\$ 6.18
WIN				\$ 6.18
FOREST HILLS				
KEW GARDENS				
FLATBUSH AVE.	Atl. Br.	\$ 5.52	\$ 6.09	
NOSTRAND AVE.		\$ 5.57	\$ 6.13	
EAST NEW YORK		\$ 6.02	\$ 6.18	
WOODHAVEN		\$ 6.08	\$ 6.24	
DUNTON		\$ 6.11	\$ 6.26	
JAMAICA	Ar.	\$ 6.13	\$ 6.28	\$ 6.25
JAMAICA	Lv.	\$ 5.54	\$ 6.31	\$ 6.30
UNION HALL ST.				\$ 6.32
HILLSIDE				\$ 6.34
HOLLIS		5.58		\$ 6.36
BELLAIRE				\$ 6.38
QUEENS VILLAGE		6.00		\$ 6.40
BELLEROSE				\$ 6.42
FLORAL PARK		\$ 6.03		\$ 6.46
STEWART MANOR.	Hemp. Br.			\$ 6.49
NASSAU BLVD.				\$ 6.52
GARDEN CITY				\$ 6.56
GARDEN				\$ 6.57
COUNTRY L. PRESS				\$ 6.59
HEMPSTEAD				\$ 7.02
NEW HYDE PARK	Oyster Bay Br.	\$ 6.07		
MERILLON AVENUE		\$ 6.16		
MINEOLA				
EAST WILLISTON		6.20		
ALBERTSON		6.23		
ROSLYN		6.32		
GREENVALE		6.35	Will Not Run July 4 Sept. 1	Will Not Run July 4 Sept. 1
GLEN HEAD		6.38		
SEA CLIFF		6.41		
GLEN COVE (Glen St.)		6.56		
GLEN COVE		6.59		
LOCUST VALLEY		7.04		
MILL NECK		7.08		
OYSTER BAY		7.13		
CARLE PLACE				
WESTBURY				
HICKSVILLE				
GRUMMAN				
BETHPAGE				
B.			MU	MU
S. FARM'DLE (C. Br.)				
ST. ALBANS				
SPRINGFIELD GRDNS.				
CEDAR MANOR	Atl. Br.	Will Not Run July 4 Sept. 1	\$ 6.34	
LOCUST MANOR			\$ 6.36	
HIGBIE AVENUE			\$ 6.38	
LAURELTON			\$ 6.40	
ROSEDALE			\$ 6.42	
VALLEY STREAM			\$ 6.46	
WESTWOOD	W. H.P. Br.			
MALVERNE				
LAKE VIEW				
HEMP. GARDENS				
W. HEMPSTEAD				
LYNBROOK	L. Beach Br.			
CENTER AVENUE				
EAST ROCKAWAY				
ATLANTIC AVE.				
OCEANSIDE				
ISLAND PARK				
LEAD				
LONG BEACH				
ROCKVILLE CTR.	Montauk Branch			
BALDWIN				
FREEMPORT				
MERRICK				
BELLMORE				
WANTAGH				
SEAFORD				
MASSAPEQUA				
MASSAPEQUA PK.				
AMITYVILLE				
COPIAGUE				
LINDENHURST				
BABYLON				
Arrive	A. M.	A. M.	A. M.	A. M.
	506	1404	1208	708

STATIONS	FIRST CLASS					
	#604 DAILY EX. SUN.	#914 DAILY EX. SUN.	4062 SUNDAY & HOLS.	808 DAILY	#228 DAILY EX. SUN.	2010 DAILY
Port Jefferson		West Hemp. Long Beach Republic Far Rockaway Rock. Park	Babylon Patchogue Long Beach Rock. Park	Long Beach (Republic West Hemp. Far Rockaway Ex. Sun. & Hols.) (Babylon Sun. & Hols.)	Republic	Rock. Park
Leave	A. M.	A. M.	A. M.	A. M.	A. M.	A. M.
NEW YORK (N. Y. Div.)				\$ 6.20		\$ 6.26
HAROLD				\$ 6.26		\$ 6.32
WOODSIDE				\$ 6.29		\$ 6.35
WIN				\$ 6.31		\$ 6.37
FOREST HILLS				\$ 6.35		
KEW GARDENS				\$ 6.37		
FLATBUSH AVE.		\$ 6.21	\$ 6.21			
NOSTRAND AVE.		\$ 6.25	\$ 6.25			
EAST NEW YORK		\$ 6.30	\$ 6.30			
WOODHAVEN		\$ 6.36	\$ 6.36			
DUNTON		\$ 6.38	\$ 6.38			
JAMAICA		\$ 6.40	\$ 6.40	\$ 6.40		
JAMAICA		\$ 6.43	\$ 6.43	\$ 6.45	\$ 6.42	
UNION HALL ST.						
HILLSIDE						
HOLLIS		6.38			6.46	
BELLAIRE		6.40			6.48	
QUEENS VILLAGE		6.42			6.52	
BELLEROSE						
FLORAL PARK						
STEWART MANOR.						
NASSAU BLVD.						
GARDEN CITY						
GARDEN						
COUNTRY L. PRESS						
HEMPSTEAD						
NEW HYDE PARK					\$ 6.56	
MERILLON AVENUE					\$ 7.01	
MINEOLA						
EAST WILLISTON						
ALBERTSON						
ROSLYN						
GREENVALE						
GLEN HEAD						
SEA CLIFF						
GLEN COVE (Glen St.)						
GLEN COVE						
LOCUST VALLEY						
MILL NECK						
OYSTER BAY						
CARLE PLACE						
WESTBURY						
HICKSVILLE						
GRUMMAN						
BETHPAGE						
B.						
S. FARM'DLE (C. Br.)						
ST. ALBANS						
SPRINGFIELD GRDNS.						
CEDAR MANOR						
LOCUST MANOR						
HIGBIE AVENUE						
LAURELTON						
ROSEDALE						
VALLEY STREAM						
WESTWOOD						
MALVERNE						
LAKE VIEW						
HEMP. GARDENS						
W. HEMPSTEAD						
LYNBROOK						
CENTER AVENUE						
EAST ROCKAWAY						
ATLANTIC AVE.						
OCEANSIDE						
ISLAND PARK						
LEAD						
LONG BEACH						
ROCKVILLE CTR.						
BALDWIN						
FREEMPORT						
MERRICK						
BELLMORE						
WANTAGH						
SEAFORD						
MASSAPEQUA						
MASSAPEQUA PK.						
AMITYVILLE						
COPIAGUE						
LINDENHURST						
BABYLON						
Arrive	A. M.	A. M.	A. M.	A. M.	A. M.	A. M.
	604	914	4062	808	228	2010

STATIONS	FIRST CLASS		
	#7010	#712	#810
	SUNDAY & HOLDS.	DAILY EX. SUN.	DAILY EX. SUN.
Rock. Park	Hempstead Long Beach Oyster Bay	Long Beach Oyster Bay Rock. Park	
Leave	A. M.	A. M.	A. M.
NEW YORK (N. Y. Div.)	\$ 7.26		
HAROLD	7.32		
WOODSIDE		7.35	
WIN.			
FOREST HILLS			
KEW GARDENS			
FLATBUSH AVE.	Atl. Br. \$ 7.16	\$ 7.32	
NOSTRAND AVE.	7.20	7.36	
EAST NEW YORK	7.25	7.41	
WOODHAVEN	7.31	7.47	
DUNTON		7.49	
JAMAICA	Ar. \$ 7.42	\$ 7.51	
JAMAICA	Lv. 7.44	7.54	
UNION HALL ST.		7.47	
HILLSIDE		7.49	
HOLLIS		7.51	
BELLAIRE		7.53	
QUEENS VILLAGE		7.55	
BELLEROSE		7.57	
FLORAL PARK		8.00	
STEWART MANOR.	Hemp. Br. \$ 8.03		
NASSAU BLVD	\$ 8.06		
GARDEN CITY	\$ 8.09		
GARDEN	\$ 8.10		
COUNTRY L. PRESS	\$ 8.11		
HEMPSTEAD	\$ 8.14		
NEW HYDE PARK			
MERRILL AVENUE			
MINEOLA			
EAST WILLISTON			
ALBERTSON			
ROSLYN			
GREENVALE	Oyster Bay Br. Will Also Run July 4 Sept. 1	Will Not Run July 4 Sept. 1	Will Not Run July 4 Sept. 1
GLEN HEAD			
SEA CLIFF			
GLEN COVE (Glen St.)			
GLEN COVE			
LOCUST VALLEY			
MILL NECK			
OYSTER BAY			
CARLE PLACE			
WESTBURY			
HICKSVILLE			
GRUMMAN			
BETHPAGE	MU	MU	MU
B.			
S. FARM'D'LE (C. Br.)			
ST. ALBANS			
SPRINGFIELD GRDNS.			
CEDAR MANOR			
LOCUST MANOR			
HIGBIE AVENUE			
LAURELTON		\$ 8.01	
ROSEDALE			
VALLEY STREAM		\$ 8.06	
WESTWOOD			
MALVERNE			
LAKE VIEW			
HEMP. GARDENS.			
W. HEMPSTEAD			
LYNBROOK		\$ 8.10	
CENTER AVENUE		\$ 8.12	
EAST ROCKAWAY		\$ 8.14	
ATLANTIC AVE.		\$ 8.17	
OCEANSIDE		\$ 8.19	
ISLAND PARK		\$ 8.23	
LEAD		\$ 8.24	
LONG BEACH		\$ 8.26	
ROCKVILLE CTR.			
BALDWIN			
FREEPORT			
MERRICK			
BELLMORE			
WANTAGH			
SEAFORD			
MASSAPEQUA			
MASSAPEQUA PK			
AMITYVILLE			
COPIAGUE			
LINDENHURST			
BABYLON			
Arrive	A. M.	A. M.	A. M.
	7010	712	810

STATIONS	FIRST CLASS					
	#514	#2014	#1408	4920	4808	#1032
	DAILY EX. SUN.	DAILY EX. SUN.	DAILY EX. SUN.	SUNDAY & HOLDS.	SUNDAY & HOLDS.	DAILY EX. SUN.
Oyster Bay	Rock. Park Far Rockaway	Far Rockaway	West Hemp. Long Beach	Long Beach West Hemp.	Far Rockaway	
Leave	A. M.	A. M.	A. M.	A. M.	A. M.	A. M.
NEW YORK (N. Y. Div.)	\$ 7.28			\$ 7.37	\$ 7.38	
HAROLD	7.34			7.43	7.44	
WOODSIDE	7.37				7.47	
WIN.	7.39				7.49	
FOREST HILLS					7.53	
KEW GARDENS					7.56	
FLATBUSH AVE.			\$ 7.37	\$ 7.37		
NOSTRAND AVE.			7.41	7.41		
EAST NEW YORK			7.46	7.46		
WOODHAVEN			7.51	7.51		
DUNTON			7.53	7.53		
JAMAICA			7.55	7.55	\$ 7.54	\$ 7.58
JAMAICA			7.57	7.57	7.57	8.00
UNION HALL ST.						
HILLSIDE						
HOLLIS						
BELLAIRE						
QUEENS VILLAGE						
BELLEROSE						
FLORAL PARK						
STEWART MANOR.						
NASSAU BLVD						
GARDEN CITY						
GARDEN						
COUNTRY L. PRESS						
HEMPSTEAD						
NEW HYDE PARK						
MERRILL AVENUE						
MINEOLA						
EAST WILLISTON						
ALBERTSON						
ROSLYN						
GREENVALE						
GLEN HEAD						
SEA CLIFF						
GLEN COVE (Glen St.)						
GLEN COVE						
LOCUST VALLEY						
MILL NECK						
OYSTER BAY						
CARLE PLACE						
WESTBURY						
HICKSVILLE						
GRUMMAN						
BETHPAGE						
B.						
S. FARM'D'LE (C. Br.)						
ST. ALBANS						
SPRINGFIELD GRDNS.				\$ 8.02		
CEDAR MANOR				\$ 8.05		
LOCUST MANOR						\$ 8.04
HIGBIE AVENUE						\$ 8.06
LAURELTON						\$ 8.10
ROSEDALE						\$ 8.12
VALLEY STREAM						\$ 8.16
WESTWOOD						
MALVERNE						
LAKE VIEW						
HEMP. GARDENS.						
W. HEMPSTEAD						
LYNBROOK						
CENTER AVENUE						
EAST ROCKAWAY						
ATLANTIC AVE.						
OCEANSIDE						
ISLAND PARK						
LEAD						
LONG BEACH						
ROCKVILLE CTR.						
BALDWIN						
FREEPORT						
MERRICK						
BELLMORE						
WANTAGH						
SEAFORD						
MASSAPEQUA						
MASSAPEQUA PK						
AMITYVILLE						
COPIAGUE						
LINDENHURST						
BABYLON						
Arrive	A. M.	A. M.	A. M.	A. M.	A. M.	A. M.
	514	2014	1408	4920	4808	1032

STATIONS	FIRST CLASS		
	#1318	714	4064
	DAILY EX. SUN.	DAILY Hempstead (West Hemp. Ex. Sun. & Hols.) (Babylon Montauk Ronkonkoma Sun. & Hols.)	SUNDAY & HOLS. Babylon Hempstead
Leave	A. M.	A. M.	A. M.
NEW YORK (N. Y. Div.)			\$ 7.51
HAROLD			7.57
WOODSIDE			\$ 8.01
WIN			8.03
FOREST HILLS			\$ 8.07
KEW GARDENS			\$ 8.10
FLATBUSH AVE.	Atl. Br. \$ 7.41	\$ 7.53	
NOSTRAND AVE.	\$ 7.45	\$ 7.57	
EAST NEW YORK	\$ 7.50	\$ 8.02	
WOODHAVEN	\$ 7.55	\$ 8.08	
DUNTON		\$ 8.10	
JAMAICA	Ar. \$ 8.12	\$ 8.12	\$ 8.13
JAMAICA	Lv. \$ 8.15	\$ 8.15	\$ 8.17
UNION HALL ST.		\$ 8.18	
HILLSIDE		\$ 8.20	
HOLLIS		\$ 8.22	
BELLAIRE		\$ 8.24	
QUEENS VILLAGE		\$ 8.26	
BELLEROSE		\$ 8.28	
FLORAL PARK		\$ 8.31	
STEWART MANOR.	Hemp. Br. \$ 8.34	\$ 8.34	
NASSAU BLVD.	\$ 8.37	\$ 8.37	
GARDEN CITY	\$ 8.41	\$ 8.41	
GARDEN	\$ 8.42	\$ 8.42	
COUNTRY L. PRESS	\$ 8.43	\$ 8.43	
HEMPSTEAD	\$ 8.46	\$ 8.46	
NEW HYDE PARK			
MERRILL AVENUE			
MINEOLA			
EAST WILLISTON			
ALBERTSON			
ROSLYN			
GREENVALE	Oyster Bay Br. Will Not Run July 4 Sept. 1		Will Also Run July 4 Sept. 1
GLEN HEAD			
SEA CLIFF			
GLEN COVE (Glen St.)			
GLEN COVE			
LOCUST VALLEY			
MILL NECK			
OYSTER BAY			
CARLE PLACE			
WESTBURY			
HICKSVILLE			
GRUMMAN			
BETHPAGE			
B.	MU	MU	MU
S. FARM D'LE (C. Br.)			
ST. ALBANS			\$ 8.22
SPRINGFIELD GRDNS.			\$ 8.25
CEDAR MANOR			
LOCUST MANOR			
HIGBIE AVENUE			
LAURELTON			
ROSEDALE			
VALLEY STREAM			8.29
WESTWOOD			
MALVERNE			
LAKE VIEW			
HEMP. GARDENS.	W.L.P. Br. \$ 8.35		
W. HEMPSTEAD	\$ 8.38		
LYNBROOK			\$ 8.33
CENTER AVENUE			
EAST ROCKAWAY			
ATLANTIC AVE.			
OCEANSIDE	L. Beach Br. Continued on Page 310		
ISLAND PARK			
LEAD			
LONG BEACH			
ROCKVILLE CTRE.			\$ 8.38
BALDWIN			\$ 8.43
FREEPORT			\$ 8.48
MERRICK			\$ 8.53
BELLMORE			\$ 8.58
WANTAGH			\$ 8.59
SEAFORD			\$ 9.01
MASSAPEQUA			\$ 9.04
MASSAPEQUA PK.			\$ 9.07
AMITYVILLE			\$ 9.09
COPIAGUE			\$ 9.13
LINDENHURST			\$ 9.17
BABYLON			\$ 9.22
Arrive	A. M.	A. M.	A. M.
	1318	714	4064

STATIONS	FIRST CLASS					
	#918	#94	#2018	#1034	5708	4002
	DAILY EX. SUN.	DAILY EX. SUN.	DAILY EX. SUN.	DAILY EX. SUN.	SUNDAY & HOLS.	SUNDAY & HOLS.
Leave	A. M.	A. M.	A. M.	A. M.	A. M.	A. M.
NEW YORK (N. Y. Div.)	\$ 7.53		\$ 8.00	\$ 8.03	\$ 8.09	
HAROLD	7.59		8.06	8.09	8.12	
WOODSIDE	8.02		8.09	8.12	8.15	
WIN	8.04		8.11	8.14		
FOREST HILLS	8.08			8.18		
KEW GARDENS	8.10			8.20		
FLATBUSH AVE.		\$ 8.02				
NOSTRAND AVE.		\$ 8.06				
EAST NEW YORK		\$ 8.11				
WOODHAVEN		\$ 8.17				
DUNTON		\$ 8.19				
JAMAICA	\$ 8.13	\$ 8.21		\$ 8.23	\$ 8.23	
JAMAICA	8.16	8.26		8.26		\$ 8.25
UNION HALL ST.						
HILLSIDE						
HOLLIS						8.30
BELLAIRE						8.32
QUEENS VILLAGE						8.34
BELLEROSE						
FLORAL PARK						
STEWART MANOR.						
NASSAU BLVD.						
GARDEN CITY						
GARDEN						
COUNTRY L. PRESS						
HEMPSTEAD						
NEW HYDE PARK						
MERRILL AVENUE						
MINEOLA						8.38
EAST WILLISTON						
ALBERTSON						
ROSLYN						
GREENVALE	Will Not Run July 4 Sept. 1	Will Not Run July 4 Sept. 1	Will Not Run July 4 Sept. 1	Will Not Run July 4 Sept. 1	Will Also Run July 4 Sept. 1	Will Also Run July 4 Sept. 1
GLEN HEAD						
SEA CLIFF						
GLEN COVE (Glen St.)						
GLEN COVE						
LOCUST VALLEY						
MILL NECK						
OYSTER BAY						
CARLE PLACE						
WESTBURY						
HICKSVILLE						8.45
GRUMMAN						
BETHPAGE						
B.	MU	MU	MU	MU	MU	8.50
S. FARM D'LE (C. Br.)						
ST. ALBANS						
SPRINGFIELD GRDNS.						
CEDAR MANOR						
LOCUST MANOR						
HIGBIE AVENUE						
LAURELTON						
ROSEDALE						
VALLEY STREAM						
WESTWOOD						
MALVERNE						
LAKE VIEW						
HEMP. GARDENS.						
W. HEMPSTEAD						
LYNBROOK						
CENTER AVENUE						
EAST ROCKAWAY						
ATLANTIC AVE.						
OCEANSIDE	L. Beach Br. Continued on Page 310		Continued on Page 311	Continued as 1035 Page 313		Continued on Page 297
ISLAND PARK						
LEAD						
LONG BEACH						
ROCKVILLE CTRE.						
BALDWIN						
FREEPORT						
MERRICK						
BELLMORE						
WANTAGH						
SEAFORD						
MASSAPEQUA						
MASSAPEQUA PK.						
AMITYVILLE						
COPIAGUE						
LINDENHURST						
BABYLON						
Arrive	A. M.	A. M.	A. M.	A. M.	A. M.	A. M.
	918	94	2018	1034	5708	4002

STATIONS	FIRST CLASS		
	#716	4006	5406
	DAILY EX. SUN.	SUNDAY & HOLS.	SUNDAY & HOLS.
	Hempstead	Montauk	Montauk
Leave	A. M.	A. M.	A. M.
NEW YORK (N. Y. Div.)	\$ 8.32	\$ 8.36	
HAROLD	8.38	8.42	
WOODSIDE			
WIN.	8.43	8.45	
FOREST HILLS			
KEW GARDENS			
FLATBUSH AVE.			\$ 8.34
NOSTRAND AVE.			\$ 8.38
EAST NEW YORK			\$ 8.43
WOODHAVEN			\$ 8.49
DUNTON			\$ 8.51
JAMAICA	\$ 8.51	\$ 8.52	\$ 8.53
JAMAICA	8.53	8.57	
UNION HALL ST.	8.55		
HILLSIDE	8.57		
HOLLIS	8.59	9.02	
BELLAIRE	9.01		
QUEENS VILLAGE	9.03	9.04	
BELLEROSE	9.05		
FLORAL PARK	9.08	9.07	
STEWART MANOR.	9.11		
NASSAU BLVD.	9.13		
GARDEN CITY	9.16		
GARDEN	9.17		
COUNTRY L. PRESS	9.18		
HEMPSTEAD.	9.21		
NEW HYDE PARK			
MERILLON AVENUE			
MINEOLA		9.11	
EAST WILLISTON			
ALBERTSON			
ROSLYN			
GREENVALE			
GLEN HEAD	Will Not Run	Will Also Run	Will Also Run
SEA CLIFF	July 4	July 4	July 4
GLEN COVE (Glen St.)	Sept. 1	Sept. 1	Sept. 1
GLEN COVE			
LOCUST VALLEY			
MILL NECK			
OYSTER BAY			
CARLE PLACE			
WESTBURY			
HICKSVILLE		9.18	
GRUMMAN			
BETHPAGE	MU		MU
B.		9.23	
S. FARM'D'LE (C. Br.)			
ST. ALBANS			
SPRINGFIELD GRDNS.			
CEDAR MANOR			
LOCUST MANOR			
HIGBIE AVENUE			
LAURELTON			
ROSEDALE			
VALLEY STREAM			
WESTWOOD			
MALVERNE			
LAKE VIEW			
HEMP. GARDENS.			
W. HEMPSTEAD.			
LYNBROOK			
CENTER AVENUE			
EAST ROCKAWAY			
ATLANTIC AVE.			
OCEANSIDE			
ISLAND PARK			
LEAD			
LONG BEACH			
ROCKVILLE CTRE.			
BALDWIN			
FREEPORT			
MERRICK			
BELLMORE			
WANTAGH			
SEAFORD			
MASSAPEQUA			
MASSAPEQUA PK.			
AMITYVILLE			
COPIAGUE			
LINDENHURST			
BABYLON		\$ 9.34	
Arrive	A. M.	A. M.	A. M.
	716	4006	5406

STATIONS	FIRST CLASS					
	#204	#1412	6016	4206	5408	4810
	DAILY EX. SUN.	DAILY EX. SUN.	SUNDAY & HOLS.	SUNDAY & HOLS.	SUNDAY & HOLS.	SUNDAY & HOLS.
	Greenport	Greenport	Rock. Park	Greenport Valley Stream	Valley Stream Long Beach Greenport	Long Beach
Leave	A. M.	A. M.	A. M.	A. M.	A. M.	A. M.
NEW YORK (N. Y. Div.)	\$ 8.40		\$ 8.45	\$ 8.50		\$ 8.54
HAROLD	8.46		8.51	8.56		9.00
WOODSIDE			8.54			
WIN.	8.49		8.56	8.59		9.03
FOREST HILLS						
KEW GARDENS						
FLATBUSH AVE.		\$ 8.39			\$ 8.49	
NOSTRAND AVE.		\$ 8.43			\$ 8.53	
EAST NEW YORK		\$ 8.48			\$ 8.58	
WOODHAVEN		\$ 8.54			\$ 9.04	
DUNTON		\$ 8.57			\$ 9.06	
JAMAICA	\$ 8.56	\$ 8.59		\$ 9.07	\$ 9.08	\$ 9.11
JAMAICA	9.08			9.13	9.11	9.13
UNION HALL ST.						
HILLSIDE						
HOLLIS	9.13			9.18		
BELLAIRE						
QUEENS VILLAGE	9.15			9.20		
BELLEROSE						
FLORAL PARK	9.17			9.22		
STEWART MANOR.						
NASSAU BLVD.						
GARDEN CITY						
GARDEN						
COUNTRY L. PRESS						
HEMPSTEAD.						
NEW HYDE PARK						
MERILLON AVENUE						
MINEOLA	\$ 9.22			9.27		
EAST WILLISTON						
ALBERTSON						
ROSLYN						
GREENVALE						
GLEN HEAD	Will Not Run	Will Not Run	Will Also Run	Will Also Run	Will Also Run	Will Also Run
SEA CLIFF	July 4	July 4	July 4	July 4	July 4	July 4
GLEN COVE (Glen St.)	Sept. 1	Sept. 1	Sept. 1	Sept. 1	Sept. 1	Sept. 1
GLEN COVE						
LOCUST VALLEY						
MILL NECK						
OYSTER BAY						
CARLE PLACE						
WESTBURY						
HICKSVILLE						
GRUMMAN						
BETHPAGE	\$ 9.28			9.34		
B.	\$ 9.36					
S. FARM'D'LE (C. Br.)						
ST. ALBANS						
SPRINGFIELD GRDNS.						
CEDAR MANOR						
LOCUST MANOR						
HIGBIE AVENUE						
LAURELTON						
ROSEDALE						
VALLEY STREAM						
WESTWOOD						
MALVERNE						
LAKE VIEW						
HEMP. GARDENS.						
W. HEMPSTEAD.						
LYNBROOK						
CENTER AVENUE						
EAST ROCKAWAY						
ATLANTIC AVE.						
OCEANSIDE						
ISLAND PARK						
LEAD						
LONG BEACH						
ROCKVILLE CTRE.						
BALDWIN						
FREEPORT						
MERRICK						
BELLMORE						
WANTAGH						
SEAFORD						
MASSAPEQUA						
MASSAPEQUA PK.						
AMITYVILLE						
COPIAGUE						
LINDENHURST						
BABYLON						
Arrive	A. M.	A. M.	A. M.	A. M.	A. M.	A. M.
	204	1412	6016	4206	5408	4810

STATIONS	FIRST CLASS		
	#718	#814	4052
	DAILY EX. SUN.	DAILY EX. SUN.	SATURDAY ONLY
	Hempstead Long Beach Rock. Park (Speonk Sat.)	Long Beach Hempstead (Speonk Sat.)	Speonk
Leave	A. M.	A. M.	A. M.
NEW YORK (N. Y. Div.)		\$ 8.55	
HAROLD		\$ 9.01	
WOODSIDE		\$ 9.04	
WIN		\$ 9.06	
FOREST HILLS		\$ 9.11	
KEW GARDENS		\$ 9.13	
FLATBUSH AVE.	Atl. Br. \$ 8.58		
NOSTRAND AVE.	\$ 9.02		
EAST NEW YORK	\$ 9.07		
WOODHAVEN	\$ 9.13		
DUNTON	\$ 9.15		
JAMAICA	Ar. \$ 9.17	\$ 9.16	
JAMAICA	Lv. \$ 9.20	\$ 9.20	\$ 9.21
UNION HALL ST.	\$ 9.23		
HILLSIDE	\$ 9.25		
HOLLIS	\$ 9.27	Via Atlantic Branch	\$ 9.25
BELLAIRE	\$ 9.29		
QUEENS VILLAGE	\$ 9.32		\$ 9.28
BELLEROSE	\$ 9.34		
FLORAL PARK	\$ 9.37		\$ 9.30
STEWART MANOR.	Hemp. Br. \$ 0.40		
NASSAU BLVD.	\$ 0.42		
GARDEN CITY	\$ 0.45		
GARDEN	\$ 0.46		
COUNTRY L. PRESS	\$ 0.47		
HEMPSTEAD	\$ 0.50		
NEW HYDE PARK			
MERILLON AVENUE			\$ 9.36
MINEOLA			
EAST WILLISTON			
ALBERTSON			
ROSLYN			
GREENVALE	Oyster Bay Br. Will Not Run July 4 Sept. 1	Will Not Run July 4 Sept. 1	
GLEN HEAD			
SEA CLIFF			
GLEN COVE (Glen St.)			
GLEN COVE			
LOCUST VALLEY			
MILL NECK			
OYSTER BAY			
CARLE PLACE			
WESTBURY			\$ 9.43
HICKSVILLE			
GRUMMAN			
BETHPAGE	MU	MU	\$ 9.50
B.			
S. FARM'D'LE (C. Br.)			
ST. ALBANS			
SPRINGFIELD GRDNS.			
CEDAR MANOR			
LOCUST MANOR			
HIGBIE AVENUE			
LAURELTON			
ROSEDALE			
VALLEY STREAM	Atl. Br. \$ 9.30		
WESTWOOD			
MALVERNE			
LAKE VIEW			
HEMP. GARDENS.			
W. HEMPSTEAD.	W. Hp. Br.		
LYNBROOK		\$ 9.34	
CENTER AVENUE		\$ 9.35	
EAST ROCKAWAY		\$ 9.37	
ATLANTIC AVE.		\$ 9.39	Continued on Page 297
OCEANSIDE		\$ 9.41	
ISLAND PARK		\$ 9.45	
LEAD		\$ 9.46	
LONG BEACH		\$ 9.49	
ROCKVILLE CTR.			
BALDWIN			
FREEPORT			
MERRICK			
BELLMORE			
WANTAGH			
SEAFORD			
MASSAPEQUA			
MASSAPEQUA PK.			
AMITYVILLE			
COPIAGUE			
LINDENHURST			\$ 10.03
BABYLON			
Arrive	A. M.	A. M.	A. M.
	718	814	4052

STATIONS	FIRST CLASS					
	#2022	#7018	4710	#1222	#98	516
	DAILY EX. SUN.	SUNDAY & HOLS.	SUNDAY & HOLS.	DAILY EX. SUN.	DAILY EX. SUN.	DAILY
	Rock. Park	Rock. Park	Hempstead Oyster Bay Far Rockaway	Far Rockaway Port Jefferson Babylon Oyster Bay (Patchogue Ex. Sat.) (Hempstead Sun. & Hols.) (W. Hemp. Ex. Sun. & Hols.)	Babylon Port Jefferson (Patchogue Ex. Sat.) Oyster Bay West Hemp. Far Rockaway	Oyster Bay
Leave	A. M.	A. M.	A. M.	A. M.	A. M.	A. M.
NEW YORK (N. Y. Div.)	\$ 8.57		\$ 9.00		\$ 9.04	
HAROLD	\$ 9.03		\$ 9.06		\$ 9.10	
WOODSIDE	\$ 9.06		\$ 9.09		\$ 9.13	
WIN	\$ 9.08		\$ 9.11			
FOREST HILLS			\$ 9.15			
KEW GARDENS			\$ 9.17			
FLATBUSH AVE.		\$ 9.00		\$ 9.02		
NOSTRAND AVE.		\$ 9.04		\$ 9.06		
EAST NEW YORK		\$ 9.09		\$ 9.11		
WOODHAVEN		\$ 9.15		\$ 9.17		
DUNTON		\$ 9.15		\$ 9.19		
JAMAICA			\$ 9.20	\$ 9.21	\$ 9.21	
JAMAICA			\$ 9.24	\$ 9.26	\$ 9.24	\$ 9.26
UNION HALL ST.			\$ 9.27			
HILLSIDE			\$ 9.29			
HOLLIS			\$ 9.31			\$ 9.30
BELLAIRE			\$ 9.33		Via Montauk Branch	\$ 9.32
QUEENS VILLAGE			\$ 9.35			\$ 9.32
BELLEROSE			\$ 9.37			\$ 9.34
FLORAL PARK			\$ 9.41			\$ 9.34
STEWART MANOR.			\$ 9.45			
NASSAU BLVD.			\$ 9.47			
GARDEN CITY			\$ 9.50			
GARDEN			\$ 9.51			
COUNTRY L. PRESS			\$ 9.52			
HEMPSTEAD			\$ 9.55			
NEW HYDE PARK						\$ 9.37
MERILLON AVENUE						\$ 9.41
MINEOLA						\$ 9.44
EAST WILLISTON						\$ 9.46
ALBERTSON						\$ 9.49
ROSLYN						\$ 9.52
GREENVALE	Will Not Run July 4 Sept. 1	Will Also Run July 4 Sept. 1	Will Also Run July 4 Sept. 1		Will Not Run July 4 Sept. 1	\$ 9.55
GLEN HEAD						\$ 9.58
SEA CLIFF						\$ 10.01
GLEN COVE (Glen St.)						\$ 10.04
GLEN COVE						\$ 10.07
LOCUST VALLEY						\$ 10.11
MILL NECK						\$ 10.15
OYSTER BAY						
CARLE PLACE						
WESTBURY						
HICKSVILLE						
GRUMMAN						
BETHPAGE	MU	MU	MU	MU	MU	
B.						
S. FARM'D'LE (C. Br.)						
ST. ALBANS						
SPRINGFIELD GRDNS.						
CEDAR MANOR				\$ 9.29		
LOCUST MANOR				\$ 9.31		
HIGBIE AVENUE				\$ 9.33		
LAURELTON				\$ 9.35		
ROSEDALE				\$ 9.37		
VALLEY STREAM				\$ 9.40	\$ 9.33	
WESTWOOD						
MALVERNE						
LAKE VIEW						
HEMP. GARDENS.						
W. HEMPSTEAD.						
LYNBROOK						
CENTER AVENUE						
EAST ROCKAWAY						
ATLANTIC AVE.						
OCEANSIDE						
ISLAND PARK						
LEAD						
LONG BEACH						
ROCKVILLE CTR.						
BALDWIN						
FREEPORT						
MERRICK						
BELLMORE						
WANTAGH						
SEAFORD						
MASSAPEQUA						
MASSAPEQUA PK.						
AMITYVILLE						
COPIAGUE						
LINDENHURST						
BABYLON						
Arrive	A. M.	A. M.	A. M.	A. M.	A. M.	A. M.
	2022	7018	4710	1222	98	516

STATIONS	FIRST CLASS			
	#922	#4066	#610	
	DAILY EX. SUN.	SUNDAY & HOLS.	DAILY EX. SUN.	
	West Hemp.	Babylon	Port Jefferson	
Leave	A. M.	A. M.	A. M.	
NEW YORK (N. Y. Div.)	\$ 9.08			
HAROLD	9.14			
WOODSIDE	9.17			
WINSTON	9.19			
FOREST HILLS				
KEW GARDENS				
FLATBUSH AVE.	Atl. Br.			
NOSTRAND AVE.				
EAST NEW YORK				
WOODHAVEN				
DUNTON				
JAMAICA	Ar. \$ 9.26	\$ 9.26	\$ 9.30	
JAMAICA	Lv. \$ 9.26	9.26	9.30	
UNION HALL ST.				
HILLSIDE				
HOLLIS	Via Montauk Branch	Via Montauk Branch	9.34	
BELLAIRE				
QUEENS VILLAGE			9.36	
BELLEROSE				
FLORAL PARK			9.38	
STEWART MANOR	Hemp. Br.			
NASSAU BLVD				
GARDEN CITY				
GARDEN				
COUNTRY L. PRESS				
HEMPSTEAD				
NEW HYDE PARK			\$ 9.41	
MERILLON AVENUE			\$ 9.45	
MINEOLA				
EAST WILLISTON	Oyster Bay Br.	Will Not Run July 4 Sept. 1	Will Not Run July 4 Sept. 1	
ALBERTSON		Will Also Run July 4 Sept. 1	Will Also Run July 4 Sept. 1	Will Not Run July 4 Sept. 1
ROSLYN				
GREENVALE				
GLEN HEAD				
SEA CLIFF				
GLEN COVE (Glen St.)				
GLEN COVE				
LOCUST VALLEY				
MILL NECK				
OYSTER BAY				
CARLE PLACE				
WESTBURY			\$ 9.51	
HICKSVILLE			\$ 9.57	
GRUMMAN				
BETHPAGE	MU	MU		
S. FARM'D'LE (C. Br.)				
ST. ALBANS				
SPRINGFIELD GRDNS.				
CEDAR MANOR	Atl. Br.			
LOCUST MANOR				
HIGBIE AVENUE				
LAURELTON				
ROSEDALE				
VALLEY STREAM	\$ 9.36	9.37		
WESTWOOD	W. Hp. Br.	9.39		
MALVERNE		9.42		
LAKE VIEW		9.45		
HEMP. GARDENS.		9.47		
W. HEMPSTEAD		9.49		
LYNBROOK	L. Beach Br.			
CENTER AVENUE				
EAST ROCKAWAY				
ATLANTIC AVE.				
OCEANSIDE				
ISLAND PARK				
LEAD				
LONG BEACH				
ROCKVILLE CTR.	Montauk Branch			
BALDWIN				
FREEPOR			9.47	
MERRICK				
BELLMORE				
WANTAGH		9.52		
SEAFORD		9.55		
MASSAPEQUA		9.58		
MASSAPEQUA PK.				
AMITYVILLE		10.03		
COPIAGUE		10.06		
LINDENHURST		10.09		
BABYLON		10.13		
Arrive	A. M.	A. M.	A. M.	
	922	4066	610	

STATIONS	FIRST CLASS			
	#6018	#4930	#5712	#4606
	SUNDAY & HOLS.	SUNDAY & HOLS.	SUNDAY & HOLS.	SUNDAY & HOLS.
	Rock Park	West Hemp. Port Jefferson	Port Jefferson West Hemp.	Port Jefferson
Leave	A. M.	A. M.	A. M.	A. M.
NEW YORK (N. Y. Div.)	\$ 9.15		\$ 9.18	
HAROLD	9.21		9.24	
WOODSIDE	9.24			
WINSTON	9.26		9.27	
FOREST HILLS				
KEW GARDENS				
FLATBUSH AVE.	Atl. Br.	\$ 9.15		
NOSTRAND AVE.		\$ 9.19		
EAST NEW YORK		\$ 9.24		
WOODHAVEN		9.30		
DUNTON		9.32		
JAMAICA	Ar. \$ 9.34	\$ 9.35		
JAMAICA	Lv. \$ 9.36			\$ 9.39
UNION HALL ST.				
HILLSIDE				
HOLLIS				
BELLAIRE				9.43
QUEENS VILLAGE				9.45
BELLEROSE				
FLORAL PARK				9.47
STEWART MANOR	Hemp. Br.			
NASSAU BLVD				
GARDEN CITY				
GARDEN				
COUNTRY L. PRESS				
HEMPSTEAD				
NEW HYDE PARK				
MERILLON AVENUE				
MINEOLA				9.51
EAST WILLISTON	Oyster Bay Br.	Will Also Run July 4 Sept. 1	Will Also Run July 4 Sept. 1	Will Also Run July 4 Sept. 1
ALBERTSON		Will Also Run July 4 Sept. 1	Will Also Run July 4 Sept. 1	Will Also Run July 4 Sept. 1
ROSLYN				
GREENVALE				
GLEN HEAD				
SEA CLIFF				
GLEN COVE (Glen St.)				
GLEN COVE				
LOCUST VALLEY				
MILL NECK				
OYSTER BAY				
CARLE PLACE				
WESTBURY				
HICKSVILLE				\$ 10.00
GRUMMAN				
BETHPAGE	MU	MU	MU	
S. FARM'D'LE (C. Br.)				
ST. ALBANS				
SPRINGFIELD GRDNS.				
CEDAR MANOR	Atl. Br.			
LOCUST MANOR				
HIGBIE AVENUE				
LAURELTON				
ROSEDALE				
VALLEY STREAM	\$ 9.36	9.37		
WESTWOOD	W. Hp. Br.	9.39		
MALVERNE		9.42		
LAKE VIEW		9.45		
HEMP. GARDENS.		9.47		
W. HEMPSTEAD		9.49		
LYNBROOK	L. Beach Br.			
CENTER AVENUE				
EAST ROCKAWAY				
ATLANTIC AVE.				
OCEANSIDE				
ISLAND PARK				
LEAD				
LONG BEACH				
ROCKVILLE CTR.	Montauk Branch			
BALDWIN				
FREEPOR			9.47	
MERRICK				
BELLMORE				
WANTAGH		9.52		
SEAFORD		9.55		
MASSAPEQUA		9.58		
MASSAPEQUA PK.				
AMITYVILLE		10.03		
COPIAGUE		10.06		
LINDENHURST		10.09		
BABYLON		10.13		
Arrive	A. M.	A. M.	A. M.	A. M.
	6018	4930	5712	4606

STATIONS	FIRST CLASS		
	●5112	●4068	●4818
	SUNDAY & HOLS.	SUNDAY & HOLS.	SUNDAY & HOLS.
	Far Rockaway	Babylon Long Beach Far Rockaway Montauk	Long Beach Babylon
Leave	A. M.	A. M.	A. M.
NEW YORK (N. Y. Div.)	\$ 9.22		\$ 9.25
HAROLD	\$ 9.23		\$ 9.31
WOODSIDE	\$ 9.31		\$ 9.34
WINSTON	9.33		9.36
FOREST HILLS			
KEW GARDENS			
FLATBUSH AVE.	\$ 9.23		
NOSTRAND AVE.	\$ 9.27		
EAST NEW YORK	\$ 9.32		
WOODHAVEN	\$ 9.38		
DUNTON	9.41		
JAMAICA	\$ 9.43	\$ 9.43	\$ 9.43
JAMAICA	9.46	9.46	9.46
UNION HALL ST.			
HILLSIDE			
HOLLIS			
BELLAIRE		Via Montauk Branch	Via Atlantic Branch
QUEENS VILLAGE			
BELLEROSE			
FLORAL PARK			
STEWART MANOR.			
NASSAU BLVD.			
GARDEN CITY			
GARDEN			
COUNTRY L. PRESS			
HEMPSTEAD			
NEW HYDE PARK			
MERRILL AVENUE			
MINEOLA			
EAST WILLISTON			
ALBERTSON			
ROSLYN			
GRENVILLE	Will Also Run July 4 Sept. 1	Will Also Run July 4 Sept. 1	Will Also Run July 4 Sept. 1
GLEN HEAD			
SEA CLIFF			
GLEN COVE (Glen St.)			
GLEN COVE			
LOCUST VALLEY			
MILL NECK			
OYSTER BAY			
CARLE PLACE			
WESTBURY			
HICKSVILLE			
GRUMMAN			
BETHPAGE	MU	MU	MU
B.			
S. FARM D'LE (C. Br.)			
ST. ALBANS			
SPRINGFIELD GRDNS.			
CEDAR MANOR			
LOCUST MANOR			
HIGBIE AVENUE			
LAURELTON			
ROSEDALE			
VALLEY STREAM		9.55	9.55
WESTWOOD			
MALVERNE			
LAKE VIEW			
HEMP. GARDENS.			
W. HEMPSTEAD			
LYNBROOK			\$ 10.00
CENTER AVENUE			
EAST ROCKAWAY			
ATLANTIC AVE.			
OCEANSIDE			
ISLAND PARK			
LEAD			10.08
LONG BEACH			\$ 10.11
ROCKVILLE CTRE.	\$ 10.01		
BALDWIN	\$ 10.04		
FREEPOR	\$ 10.07		
MERRICK	\$ 10.10		
BELLMORE	\$ 10.13		
WANTAGH	\$ 10.16		
SEAFORD	\$ 10.19		
MASSAPEQUA	\$ 10.22		
MASSAPEQUA PK.			
AMITYVILLE	\$ 10.27		
COPIAGUE	\$ 10.30		
LINDENHURST	\$ 10.33		
BABYLON	\$ 10.37		
Arrive	A. M.	A. M.	A. M.
	5112	4068	4818

STATIONS	FIRST CLASS					
	●100	●720	●1040	●7024	●5716	●5412
	DAILY EX. SUN.	DAILY EX. SUN.	DAILY EX. SUN.	SUNDAY & HOLS.	SUNDAY & HOLS.	SUNDAY & HOLS.
	Freeport Far Rockaway Hempstead	Hempstead Freeport Far Rockaway	Far Rockaway	Rock. Park	Valley Stream (Central Islip Ex. Hols.)	Valley Stream (Central Islip Ex. Hols.)
Leave	A. M.	A. M.	A. M.	A. M.	A. M.	A. M.
NEW YORK (N. Y. Div.)	\$ 9.32				\$ 9.35	
HAROLD	\$ 9.38				\$ 9.41	
WOODSIDE	\$ 9.41				\$ 9.44	
WINSTON	9.43				9.46	
FOREST HILLS					9.50	
KEW GARDENS					9.52	
FLATBUSH AVE.	\$ 9.30			\$ 9.30		\$ 9.37
NOSTRAND AVE.	\$ 9.34			\$ 9.34		\$ 9.41
EAST NEW YORK	\$ 9.39			\$ 9.39		\$ 9.46
WOODHAVEN	\$ 9.45			9.45		9.51
DUNTON	9.47					9.53
JAMAICA	\$ 9.49	\$ 9.50			\$ 9.55	\$ 9.55
JAMAICA	9.52	9.53	\$ 9.56			9.58
UNION HALL ST.		\$ 9.56				
HILLSIDE		\$ 9.57				
HOLLIS		9.59				
BELLAIRE		10.01				
QUEENS VILLAGE		10.03				
BELLEROSE		10.05				
FLORAL PARK		10.08				
STEWART MANOR.		10.11				
NASSAU BLVD.		10.13				
GARDEN CITY		10.16				
GARDEN		10.17				
COUNTRY L. PRESS		10.18				
HEMPSTEAD		10.21				
NEW HYDE PARK						
MERRILL AVENUE						
MINEOLA						
EAST WILLISTON						
ALBERTSON						
ROSLYN						
GRENVILLE	Will Not Run July 4 Sept. 1	Will Not Run July 4 Sept. 1	Will Not Run July 4 Sept. 1	Will Also Run July 4 Sept. 1	Will Also Run July 4 Sept. 1	Will Also Run July 4 Sept. 1
GLEN HEAD						
SEA CLIFF						
GLEN COVE (Glen St.)						
GLEN COVE						
LOCUST VALLEY						
MILL NECK						
OYSTER BAY						
CARLE PLACE						
WESTBURY						
HICKSVILLE						
GRUMMAN						
BETHPAGE	MU	MU	MU	MU	MU	MU
B.						
S. FARM D'LE (C. Br.)						
ST. ALBANS	\$ 9.57					
SPRINGFIELD GRDNS.	\$ 10.00					
CEDAR MANOR			\$ 10.00			\$ 10.02
LOCUST MANOR			10.02			10.04
HIGBIE AVENUE			10.04			10.06
LAURELTON			10.06			10.08
ROSEDALE			10.08			10.11
VALLEY STREAM			10.11			10.14
WESTWOOD						
MALVERNE						
LAKE VIEW						
HEMP. GARDENS.						
W. HEMPSTEAD						
LYNBROOK	\$ 10.07					
CENTER AVENUE						
EAST ROCKAWAY						
ATLANTIC AVE.						
OCEANSIDE						
ISLAND PARK						
LEAD						
LONG BEACH						
ROCKVILLE CTRE.	\$ 10.11					
BALDWIN	\$ 10.15					
FREEPOR	\$ 10.18					
MERRICK						
BELLMORE						
WANTAGH						
SEAFORD						
MASSAPEQUA						
MASSAPEQUA PK.						
AMITYVILLE						
COPIAGUE						
LINDENHURST						
BABYLON						
Arrive	A. M.	A. M.	A. M.	A. M.	A. M.	A. M.
	100	720	1040	7024	5716	5412

STATIONS	FIRST CLASS			
	•4820 SUNDAY & HOLS.	•102 DAILY EX. SUN.	•4228 SUNDAY ONLY	•4240 SEE NOTE
Leave	Long Beach Hempstead	Babylon Hempstead	Pilgrim Hospital	Ronkonkoma
Ar.	A. M.	A. M.	A. M.	A. M.
NEW YORK (N. Y. Div.)	\$ 10.02	\$ 10.04		
HAROLD	10.08	10.10		
WOODSIDE	10.11	10.13		
WINSTON FOREST HILLS KEW GARDENS	10.13	10.13		
FLATBUSH AVE. NOSTRAND AVE. EAST NEW YORK WOODHAVEN DUNTON				
JAMAICA	\$ 10.20	\$ 10.20		
JAMAICA	10.24	10.22	\$ 10.29	\$ 10.29
UNION HALL ST. HILLSIDE HOLLIS BELLALRE QUEENS VILLAGE BELLEROSE FLORAL PARK	Via Atlantic Branch	Via Montauk Branch	10.33	10.33
STEWART MANOR. NASSAU BLVD. GARDEN CITY GARDEN COUNTRY L. PRESS HEMPSTEAD			10.35	10.35
			10.37	10.37
NEW HYDE PARK MERILLON AVENUE MINEOLA			C 10.44	\$ 10.44
EAST WILLISTON ALBERTSON ROSLYN				
GREENVALE GLEN HEAD SEA CLIFF GLEN COVE (Glen St.)	Will Also Run July 4 Sept. 1	Will Not Run July 4 Sept. 1		NOTE Will Run July 4 Sept. 1 Only
GLEN COVE LOCUST VALLEY MILL NECK OYSTER BAY				
CARLE PLACE WESTBURY HICKSVILLE			C 10.54	\$ 10.49 \$ 10.55
GRUMMAN BETHPAGE	MU	MU	11.01	\$ 11.01 \$ 11.03
S. FARM'D'LE (C. Br.)				
ST. ALBANS SPRINGFIELD GRDNS.				
CEDAR MANOR LOCUST MANOR HIGBIE AVENUE LAURELTON ROSEDALE VALLEY STREAM	\$ 10.34	10.31		
WESTWOOD MALVERNE LAKE VIEW HEMP. GARDENS W. HEMPSTEAD				
LYNBROOK CENTER AVENUE EAST ROCKAWAY ATLANTIC AVE.	10.38 10.40 10.42 10.44			Continued on Page 290
OCEANSIDE ISLAND PARK LEAD LONG BEACH	10.46 10.50 10.51 10.54			Continued on Page 289
ROCKVILLE CTR. BALDWIN FREEPORT MERRICK BELLMORE WANTAGE SEAFORD MASSAPEQUA MASSAPEQUA PK.		10.37 10.40 10.43 10.46		
AMITYVILLE COPIAGUE LINDENHURST BABYLON		10.49 10.51 10.53 10.56		
Arrive	A. M.	A. M.	A. M.	A. M.
	4820	102	4228	4240

FIRST CLASS					
•7026 SUNDAY & HOLS.	•2026 DAILY EX. SUN.	•6028 SUNDAY & HOLS.	•5418 SUNDAY & HOLS.	•4826 SUNDAY & HOLS.	•4612 SUNDAY & HOLS.
Rock. Park Far Rockaway	Rock. Park	Rock. Park	Long Beach Port Jefferson	Long Beach Port Jefferson	Port Jefferson
A. M.	A. M.	A. M.	A. M.	A. M.	A. M.
	\$ 10.15	\$ 10.15		\$ 10.21	
	10.21 10.24 10.26	10.21 10.24 10.26		10.27 10.30	
\$ 10.01 10.05 10.10 10.15			\$ 10.20 10.24 10.29 10.34 10.36	\$ 10.38 10.43	
				\$ 10.43	\$ 10.43
				Via Atlantic Branch	10.48 10.50 10.52
					\$ 10.56
					\$ 11.01
Will Also Run July 4 Sept. 1	Will Not Run July 4 Sept. 1	Will Also Run July 4 Sept. 1	Will Also Run July 4 Sept. 1	Will Also Run July 4 Sept. 1	Will Also Run July 4 Sept. 1
					\$ 11.07 \$ 11.13
MU	MU	MU	MU	MU	
				10.53	
				\$ 10.57	
Continued on Page 313	Continued on Page 314	Continued on Page 314			Continued on Page 281
				11.05 \$ 11.08	
A. M.	A. M.	A. M.	A. M.	A. M.	A. M.
7026	2026	6028	5418	4826	4612

STATIONS	FIRST CLASS		
	●5120	●4072	●5212
	SUNDAY & HOLS.	SUNDAY & HOLS.	SUNDAY & HOLS.
	Far Rockaway	Babylon Far Rockaway	Far Rockaway Babylon
Leave	A. M.	A. M.	A. M.
NEW YORK (N. Y. Div.)	\$ 10.25	\$ 10.27	
HAROLD	\$ 10.31	\$ 10.33	
WOODSIDE	\$ 10.34	\$ 10.36	
WIN	10.36	10.38	
FOREST HILLS			
KEW GARDENS			
FLATBUSH AVE.			\$ 10.27
NOSTRAND AVE.			\$ 10.31
EAST NEW YORK			\$ 10.36
WOODHAVEN			10.41
DUNTON			10.43
JAMAICA	\$ 10.45	\$ 10.45	
JAMAICA	10.47	10.47	
UNION HALL ST.			
HILLSIDE			
HOLLIS			
BELLAIRE			
QUEENS VILLAGE			
BELLEROSE			
FLORAL PARK			
STEWART MANOR.			
NASSAU BLVD.			
GARDEN CITY			
GARDEN			
COUNTRY L. PRESS			
HEMPSTEAD			
NEW HYDE PARK			
MERRILL AVENUE			
MINEOLA			
EAST WILLISTON			
ALBERTSON			
ROSLYN			
GREENVALE			
GLEN HEAD	Will Also Run	Will Also Run	Will Also Run
SEA CLIFF	July 4	July 4	July 4
GLEN COVE (Glen St.)	Sept. 1	Sept. 1	Sept. 1
GLEN COVE			
LOCUST VALLEY			
MILL NECK			
OYSTER BAY			
CARLE PLACE			
WESTBURY			
HICKSVILLE			
GRUMMAN			
BETHPAGE			
B.	MU	MU	MU
S. FARM'D'LE (C. Br.)			
ST. ALBANS			
SPRINGFIELD GRDNS.			
CEDAR MANOR			\$ 10.51
LOCUST MANOR			10.53
HIGBIE AVENUE			10.55
LAURELTON			10.57
ROSEDALE			10.59
VALLEY STREAM		10.57	11.02
WESTWOOD			
MALVERNE			
LAKE VIEW			
HEMP. GARDENS.			
W. HEMPSTEAD			
LYNBROOK			
CENTER AVENUE			
EAST ROCKAWAY			
ATLANTIC AVE.			
OCEANSIDE	Continued		Continued
ISLAND PARK	on		as 5213
LEAD	Page 314		Page 317
LONG BEACH			
ROCKVILLE CTR.			
BALDWIN			
FREEMPORT		11.07	
MERRICK			
BELLMORE			
WANTAGH		\$ 11.12	
SEAFORD		\$ 11.16	
MASSAPEQUA		\$ 11.19	
MASSAPEQUA PK.			
AMITYVILLE		\$ 11.24	
COPIAGUE		\$ 11.27	
LINDENHURST		\$ 11.30	
BABYLON		\$ 11.34	
Arrive	A. M.	A. M.	A. M.
	5120	4072	5212

STATIONS	FIRST CLASS				
	●104	●724	●232	●1044	●7032
	DAILY EX. SUN.	DAILY EX. SUN.	DAILY EX. SUN.	DAILY EX. SUN.	SUNDAY & HOLS.
	Freeport Hempstead Far Rockaway Ronkonkoma	Hempstead Freeport Ronkonkoma	Ronkonkoma	Far Rockaway	Rock. Park
Leave	A. M.	A. M.	A. M.	A. M.	A. M.
NEW YORK (N. Y. Div.)		\$ 10.29		\$ 10.37	
HAROLD		\$ 10.35		10.43	
WOODSIDE		\$ 10.38		10.46	
WIN		\$ 10.40			
FOREST HILLS		\$ 10.44			
KEW GARDENS		\$ 10.47			
FLATBUSH AVE.	\$ 10.30				\$ 10.30
NOSTRAND AVE.	\$ 10.34				\$ 10.34
EAST NEW YORK	\$ 10.39				\$ 10.39
WOODHAVEN	\$ 10.45				10.44
DUNTON	\$ 10.47				
JAMAICA	\$ 10.49	\$ 10.50		\$ 10.54	
JAMAICA	10.52	10.53		10.56	
UNION HALL ST.		\$ 10.55			
HILLSIDE		\$ 10.57			
HOLLIS		\$ 10.59	10.58		
BELLAIRE		\$ 11.01			
QUEENS VILLAGE		\$ 11.03	11.00		
BELLEROSE		\$ 11.05			
FLORAL PARK		\$ 11.08	11.02		
STEWART MANOR.		\$ 11.11			
NASSAU BLVD.		\$ 11.13			
GARDEN CITY		\$ 11.16			
GARDEN		\$ 11.17			
COUNTRY L. PRESS		\$ 11.18			
HEMPSTEAD		\$ 11.21			
NEW HYDE PARK			\$ 11.05		
MERRILL AVENUE			\$ 11.09		
MINEOLA					
EAST WILLISTON					
ALBERTSON					
ROSLYN					
GREENVALE					
GLEN HEAD	Will Not Run	Will Not Run	Will Not Run	Will Not Run	Will Also Run
SEA CLIFF	July 4	July 4	July 4	July 4	July 4
GLEN COVE (Glen St.)	Sept. 1	Sept. 1	Sept. 1	Sept. 1	Sept. 1
GLEN COVE					
LOCUST VALLEY					
MILL NECK					
OYSTER BAY					
CARLE PLACE			\$ 11.14		
WESTBURY			\$ 11.20		
HICKSVILLE					
GRUMMAN					
BETHPAGE			\$ 11.26	MU	MU
B.			11.28		
S. FARM'D'LE (C. Br.)					
ST. ALBANS					
SPRINGFIELD GRDNS.					
CEDAR MANOR					\$ 11.00
LOCUST MANOR					\$ 11.03
HIGBIE AVENUE					\$ 11.04
LAURELTON					\$ 11.06
ROSEDALE					\$ 11.08
VALLEY STREAM					\$ 11.11
WESTWOOD					
MALVERNE					
LAKE VIEW					
HEMP. GARDENS.					
W. HEMPSTEAD					
LYNBROOK					
CENTER AVENUE					
EAST ROCKAWAY					
ATLANTIC AVE.					
OCEANSIDE				Continued	Continued
ISLAND PARK				on	as 1045
LEAD				Page 290	Page 317
LONG BEACH					Continued
ROCKVILLE CTR.					on
BALDWIN					Page 315
FREEMPORT					
MERRICK					
BELLMORE					
WANTAGH					
SEAFORD					
MASSAPEQUA					
MASSAPEQUA PK.					
AMITYVILLE					
COPIAGUE					
LINDENHURST					
BABYLON					
Arrive	A. M.	A. M.	A. M.	A. M.	A. M.
	104	724	232	1044	7032

STATIONS	FIRST CLASS		
	#5420 SUNDAY & HOLS.	#726 DAILY EX. SUN.	#822 DAILY EX. SUN.
Leave	A. M.	A. M.	A. M.
NEW YORK (N. Y. Div.)			\$ 10.59
HAROLD			11.06
WOODSIDE			11.08
WIN			11.10
FOREST HILLS			11.14
KEW GARDENS			11.16
FLATBUSH AVE.	\$ 10.59	\$ 10.59	
NOSTRAND AVE.	\$ 11.03	\$ 11.03	
EAST NEW YORK	\$ 11.08	\$ 11.08	
WOODHAVEN	\$ 11.14	\$ 11.14	
DUNTON	\$ 11.16	\$ 11.16	
JAMAICA	\$ 11.18	\$ 11.18	\$ 11.19
JAMAICA		11.23	11.23
UNION HALL ST.		11.26	
HILLSIDE		11.27	
HOLLIS		11.29	
BELLAIRE		11.31	
QUEENS VILLAGE		11.33	
BELLEROSE		11.35	
FLORAL PARK		11.38	
STEWART MANOR.		11.41	
NASSAU BLVD.		11.43	
GARDEN CITY		11.46	
GARDEN		11.47	
COUNTRY L. PRESS		11.48	
HEMPSTEAD		11.51	
NEW HYDE PARK			
MERILLON AVENUE			
MINEOLA			
EAST WILLISTON			
ALBERTSON			
ROSLYN			
GREENVALE	Will Also Run July 4 Sept. 1	Will Not Run July 4 Sept. 1	Will Not Run July 4 Sept. 1
GLEN HEAD			
SEA CLIFF			
GLEN COVE (Glen St.)			
GLEN COVE			
LOCUST VALLEY			
MILL NECK			
OYSTER BAY			
CARLE PLACE			
WESTBURY			
HICKSVILLE			
GRUMMAN	MU	MU	MU
BETHPAGE			
B.			
S. FARM D'LE (C. Br.)			
ST. ALBANS			
SPRINGFIELD GRDNS.			
CEDAR MANOR			
LOCUST MANOR			
HIGBIE AVENUE			
LAURELTON			
ROSEDALE			
VALLEY STREAM			\$ 11.32
WESTWOOD			
MALVERNE			
LAKE VIEW			
HEMP. GARDENS.			
W. HEMPSTEAD			
LYNDBROOK			\$ 11.35
CENTER AVENUE			\$ 11.38
E. AY			\$ 11.38
ATLANTIC AVE.			\$ 11.40
OCEANSIDE			\$ 11.42
ISLAND PARK			\$ 11.46
LEAD			11.47
LONG BEACH			\$ 11.50
ROCKVILLE CTRE.			
BALDWIN			
FREEMONT			
MERRICK			
BELLMORE			
WANTAGH			
SEAFORD			
MASSAPEQUA			
MASSAPEQUA PK.			
AMITYVILLE			
COPIAGUE			
LINDENHURST			
BABYLON			
Arrive	A. M.	A. M.	A. M.
	5420	726	822

STATIONS	FIRST CLASS					
	#4074 SUNDAY & HOLS.	#4514 SUNDAY & HOLS.	#106 DAILY EX. SUN.	#930 DAILY EX. SUN.	#520 DAILY EX. SUN.	#7036 SUNDAY & HOLS.
Leave	A. M.	A. M.	A. M.	A. M.	A. M.	A. M.
Babylon Oyster Bay	\$ 11.01		\$ 11.04			
Oyster Bay	11.07		11.10			
Babylon Patchogue Hempstead	11.10		11.13			
West Hemp.	\$ 11.16					
East Williston	\$ 11.19	\$ 11.20				
Rock. Park	11.21	\$ 11.21	\$ 11.24	\$ 11.25	\$ 11.25	
		11.25	Via Montauk Branch	Via Atlantic Branch	11.29	
		11.27			11.31	
		11.29			11.33	
		\$ 11.32			\$ 11.36	
		\$ 11.37			\$ 11.38	
		\$ 11.41			\$ 11.41	
		\$ 11.46				
	Will Also Run July 4 Sept. 1	\$ 11.51	Will Not Run July 4 Sept. 1	Will Not Run July 4 Sept. 1	Will Not Run July 4 Sept. 1	Will Also Run July 4 Sept. 1
		\$ 11.54				
		\$ 11.57				
		\$ 12.00				
		\$ 12.03				
		\$ 12.08				
		\$ 12.10				
		\$ 12.16				
	MU		MU	MU	MU	MU
	\$ 11.26					
		Will Also Run July 4 Sept. 1				
	11.31		11.33	\$ 11.35		
				\$ 11.38		
				\$ 11.41		
				\$ 11.44		
				\$ 11.46		
				\$ 11.48		
	\$ 11.34					
	\$ 11.38		\$ 11.40			
	\$ 11.42		\$ 11.43			
	\$ 11.45		\$ 11.49			
	\$ 11.48		\$ 11.52			
	\$ 11.51		\$ 11.55			
	\$ 11.54		\$ 11.58			
	\$ 11.56		\$ 12.01			
	\$ 11.59		\$ 12.04			
			\$ 12.06			
	\$ 12.04		\$ 12.09			
	\$ 12.06		\$ 12.11			
	\$ 12.09		\$ 12.14			
	\$ 12.13		\$ 12.20			
	P. M.	P. M.	P. M.	A. M.	A. M.	A. M.
	4074	4514	106	930	520	7036

Continued
on
Page 318

STATIONS	FIRST CLASS		
	#108	#728	5218
	DAILY EX. SUN.	DAILY EX. SUN.	SUNDAY & HOLS.
	Freeport Hempstead Port Jefferson Oyster Bay Far Rockaway	Hempstead Freeport Port Jefferson	Far Rockaway
Leave	A. M.	A. M.	A. M.
NEW YORK (N. Y. Div.)	\$ 11.26		
HAROLD	\$ 11.32		
WOODSIDE	\$ 11.35		
WIN	\$ 11.37		
FOREST HILLS	\$ 11.41		
KEW GARDENS	\$ 11.44		
FLATBUSH AVE.	\$ 11.27	\$ 11.28	
NOSTRAND AVE.	\$ 11.31	\$ 11.32	
EAST NEW YORK	\$ 11.36	\$ 11.37	
WOODHAVEN	\$ 11.42	\$ 11.43	
DUNTON	\$ 11.44	\$ 11.45	
JAMAICA	\$ 11.46	\$ 11.47	\$ 11.47
JAMAICA	\$ 11.52	\$ 11.50	\$ 11.51
UNION HALL ST.	\$ 11.52		
HILLSIDE	\$ 11.54		
HOLLIS	\$ 11.56		
BELLAIRE	\$ 11.58		
QUEENS VILLAGE	\$ 12.00		
BELLEROSE	\$ 12.02		
FLORAL PARK	\$ 12.05		
STEWART MANOR.	\$ 12.08		
NASSAU BLVD.	\$ 12.10		
GARDEN CITY	\$ 12.13		
GARDEN	\$ 12.14		
COUNTRY L. PRESS	\$ 12.15		
HEMPSTEAD	\$ 12.18		
NEW HYDE PARK			
MERRILL AVENUE			
MINEOLA			
EAST WILLISTON			
ALBERTSON			
ROSLYN			
GREENVALE	Will Not Run	Will Not Run	Will Also Run
GLEN HEAD	July 4	July 4	July 4
SEA CLIFF	Sept. 1	Sept. 1	Sept. 1
GLEN COVE (Glen St.)			
GLEN COVE			
LOCUST VALLEY			
MILL NECK			
OYSTER BAY			
CARLE PLACE			
WESTBURY			
HICKSVILLE			
GRUMMAN			
BETHPAGE	MU	MU	MU
S. FARM'D'LE (C. Br.)			
ST. ALBANS	\$ 11.57		
SPRINGFIELD GRDNS.	\$ 12.00		
CEDAR MANOR		\$ 11.55	
LOCUST MANOR		\$ 11.57	
HIGBIE AVENUE		\$ 11.59	
LAURELTON		\$ 12.02	
ROSEDALE		\$ 12.05	
VALLEY STREAM	\$ 12.04	\$ 12.10	
WESTWOOD			
MALVERNE			
LAKE VIEW			
HEMP. GARDENS.			
W. HEMPSTEAD			
LYNBROOK	\$ 12.07		
CENTER AVENUE			
EAST ROCKAWAY			
ATLANTIC AVE.			
OCEANSIDE			
ISLAND PARK			
LEAD			
LONG BEACH			
ROCKVILLE CTRE.	\$ 12.11		
BALDWIN	\$ 12.15		
FREEPORT	\$ 12.18		
MERRICK			
BELLMORE			
WANTAGH			
SEAFORD			
MASSAPEQUA			
MASSAPEQUA PK.			
AMITYVILLE			
COPIAGUE			
LINDENHURST			
BABYLON			
Arrive	P. M.	P. M.	P. M.
	108	728	5218

STATIONS	FIRST CLASS					
	#616	#1048	#524	7040	4076	5422
	DAILY EX. SUN.	DAILY EX. SUN.	DAILY EX. SUN.	SUNDAY & HOLS.	SUNDAY & HOLS.	SUNDAY & HOLS.
	Port Jefferson	Far Rockaway Oyster Bay	Oyster Bay	Rock. Park	Babylon Patchogue Valley Stream Ronkonkoma	Valley Stream Babylon Patchogue Ronkonkoma
Leave	A. M.	A. M.	A. M.	A. M.	A. M.	A. M.
NEW YORK (N. Y. Div.)	\$ 11.37	\$ 11.37			\$ 11.40	
HAROLD		11.43			\$ 11.46	
WOODSIDE					\$ 11.49	
WIN		11.46			11.51	
FOREST HILLS						
KEW GARDENS						
FLATBUSH AVE.				\$ 11.30		\$ 11.39
NOSTRAND AVE.				\$ 11.34		\$ 11.43
EAST NEW YORK				\$ 11.39		\$ 11.48
WOODHAVEN				11.45		\$ 11.54
DUNTON						11.56
JAMAICA	\$ 11.53	\$ 11.53	\$ 11.57		\$ 11.58	\$ 11.58
JAMAICA	\$ 11.51	\$ 11.56			12.00	12.01
UNION HALL ST.						
HILLSIDE						
HOLLIS						
BELLAIRE						
QUEENS VILLAGE						
BELLEROSE						
FLORAL PARK						
STEWART MANOR.						
NASSAU BLVD.						
GARDEN CITY						
GARDEN						
COUNTRY L. PRESS						
HEMPSTEAD						
NEW HYDE PARK				\$ 12.09		
MERRILL AVENUE				\$ 12.14		
MINEOLA	\$ 12.04			\$ 12.17		
EAST WILLISTON				\$ 12.22		
ALBERTSON						
ROSLYN						
GREENVALE	Will Not Run	Will Not Run		Will Also Run	Will Also Run	Will Also Run
GLEN HEAD	July 4	July 4		July 4	July 4	July 4
SEA CLIFF	Sept. 1	Sept. 1		Sept. 1	Sept. 1	Sept. 1
GLEN COVE (Glen St.)						
GLEN COVE				\$ 12.27		
LOCUST VALLEY				\$ 12.31		
MILL NECK				\$ 12.34		
OYSTER BAY				\$ 12.37		
CARLE PLACE				\$ 12.41		
WESTBURY				\$ 12.45		
HICKSVILLE				\$ 12.50		
GRUMMAN						
BETHPAGE						
S. FARM'D'LE (C. Br.)						
ST. ALBANS						
SPRINGFIELD GRDNS.						
CEDAR MANOR				\$ 12.00		\$ 12.05
LOCUST MANOR				\$ 12.02		\$ 12.07
HIGBIE AVENUE				\$ 12.04		\$ 12.09
LAURELTON				\$ 12.06		\$ 12.12
ROSEDALE				\$ 12.08		\$ 12.16
VALLEY STREAM	\$ 12.04			\$ 12.11		\$ 12.16
WESTWOOD						
MALVERNE						
LAKE VIEW						
HEMP. GARDENS.						
W. HEMPSTEAD						
LYNBROOK						
CENTER AVENUE						
EAST ROCKAWAY						
ATLANTIC AVE.						
OCEANSIDE						
ISLAND PARK						
LEAD						
LONG BEACH						
ROCKVILLE CTRE.						
BALDWIN						
FREEPORT						
MERRICK						
BELLMORE						
WANTAGH						
SEAFORD						
MASSAPEQUA						
MASSAPEQUA PK.						
AMITYVILLE						
COPIAGUE						
LINDENHURST						
BABYLON						
Arrive	P. M.	P. M.	P. M.	A. M.	P. M.	P. M.
	616	1048	524	7040	4076	5422

STATIONS	FIRST CLASS		
	●4230	●2038	●6048
	SUNDAY & HOLS.	DAILY EX. SUN.	SUNDAY & HOLS.
	Ronkonkoma	Rock. Park	Rock. Park
Leave	P. M.	A. M.	A. M.
NEW YORK (N. Y. Div.)	\$ 11.40	\$ 11.45	
HAROLD	11.46	11.51	
WOODSIDE	11.49	11.54	
WIN.	11.51	11.56	
FOREST HILLS			
KEW GARDENS			
FLATBUSH AVE.			
NOSTRAND AVE.			
EAST NEW YORK			
WOODHAVEN			
DUNTON			
JAMAICA			
JAMAICA	\$ 12.03		
UNION HALL ST.			
HILLSIDE			
HOLLIS	12.07		
BELLAIRE			
QUEENS VILLAGE	12.09		
BELLEROSE			
FLORAL PARK	12.11		
STEWART MANOR.			
NASSAU BLVD			
GARDEN CITY			
GARDEN			
COUNTRY L. PRESS			
HEMPSTEAD			
NEW HYDE PARK			
MERILLON AVENUE			
MINEOLA	\$ 12.16		
EAST WILLISTON			
ALBERTSON			
ROSLYN			
GREENVALE			
GLEN HEAD	Will Also Run	Will Not Run	Will Also Run
SEA CLIFF	July 4	July 4	Sept. 1
GLEN COVE (Glen St.)	Sept. 1	Sept. 1	Sept. 1
GLEN COVE			
LOCUST VALLEY			
MILL NECK			
OYSTER BAY			
CARLE PLACE	\$ 12.18		
WESTBURY	\$ 12.22		
HICKSVILLE	\$ 12.28		
GRUMMAN			
BETHPAGE	\$ 12.34	MU	MU
B.	12.36		
S. FARM'D'LE (C. Br.)			
ST. ALBANS			
SPRINGFIELD GRDNS.			
CEDAR MANOR			
LOCUST MANOR			
HIGBIE AVENUE			
LAURELTON			
ROSEDALE			
VALLEY STREAM			
WESTWOOD			
MALVERNE			
LAKE VIEW			
HEMP. GARDENS.			
W. HEMPSTEAD			
LYNBROOK			
CENTER AVENUE			
EAST ROCKAWAY			
ATLANTIC AVE.			
OCEANSIDE			
ISLAND PARK			
LEAD			
LONG BEACH			
ROCKVILLE CTR.			
BALDWIN			
FREEPORT			
MERRICK			
BELLMORE			
WANTAGH			
SEAFORD			
MASSAPEQUA			
MASSAPEQUA PK.			
AMITYVILLE			
COPIAGUE			
LINDENHURST			
BABYLON			
Arrive	P. M.	A. M.	A. M.
	4230	2038	6048

STATIONS	FIRST CLASS					
	●3024	●824	●1142	●4078	●4836	●5126
	DAILY EX. SUN.	SATURDAY ONLY	DAILY EX. SUN.	SUNDAY & HOLS.	SUNDAY & HOLS.	SUNDAY & HOLS.
	Rock. Park Far Rockaway	Long Beach	Far Rockaway	Babylon Long Beach Far Rockaway	Long Beach	Far Rockaway
Leave	A. M.	A. M.	A. M.	A. M.	A. M.	A. M.
NEW YORK (N. Y. Div.)	\$ 11.47	\$ 11.49	\$ 11.53	\$ 11.56	\$ 11.59	\$ 11.63
HAROLD	11.53	11.55	11.58	12.00	12.02	12.04
WOODSIDE	11.56	11.58	12.00	12.02	12.04	12.06
WIN.						
FOREST HILLS						
KEW GARDENS						
FLATBUSH AVE.						
NOSTRAND AVE.						
EAST NEW YORK						
WOODHAVEN						
DUNTON						
JAMAICA						
JAMAICA	\$ 12.03					
UNION HALL ST.						
HILLSIDE						
HOLLIS						
BELLAIRE						
QUEENS VILLAGE						
BELLEROSE						
FLORAL PARK						
STEWART MANOR.						
NASSAU BLVD						
GARDEN CITY						
GARDEN						
COUNTRY L. PRESS						
HEMPSTEAD						
NEW HYDE PARK						
MERILLON AVENUE						
MINEOLA						
EAST WILLISTON						
ALBERTSON						
ROSLYN						
GREENVALE						
GLEN HEAD	Will Not Run	Will Not Run	Will Not Run	Will Also Run	Will Also Run	Will Also Run
SEA CLIFF	July 4	July 4	Sept. 1	July 4	July 4	Sept. 1
GLEN COVE (Glen St.)	Sept. 1	Sept. 1	Sept. 1	Sept. 1	Sept. 1	Sept. 1
GLEN COVE						
LOCUST VALLEY						
MILL NECK						
OYSTER BAY						
CARLE PLACE						
WESTBURY						
HICKSVILLE						
GRUMMAN						
BETHPAGE						
B.						
S. FARM'D'LE (C. Br.)						
ST. ALBANS						
SPRINGFIELD GRDNS.						
CEDAR MANOR						
LOCUST MANOR						
HIGBIE AVENUE						
LAURELTON						
ROSEDALE						
VALLEY STREAM						
WESTWOOD						
MALVERNE						
LAKE VIEW						
HEMP. GARDENS.						
W. HEMPSTEAD						
LYNBROOK						
CENTER AVENUE						
EAST ROCKAWAY						
ATLANTIC AVE.						
OCEANSIDE						
ISLAND PARK						
LEAD						
LONG BEACH						
ROCKVILLE CTR.						
BALDWIN						
FREEPORT						
MERRICK						
BELLMORE						
WANTAGH						
SEAFORD						
MASSAPEQUA						
MASSAPEQUA PK.						
AMITYVILLE						
COPIAGUE						
LINDENHURST						
BABYLON						
Arrive	P. M.	P. M.	Noon	P. M.	P. M.	P. M.
	3024	824	1142	4078	4836	5126

STATIONS	FIRST CLASS		
	#5020	#730	#826
	SUNDAY & HOLS.	DAILY EX. SUN.	DAILY EX. SUN.
Leave	A. M.	A. M.	A. M.
NEW YORK (N. Y. Div.)	\$ 11.59		\$ 11.59
HAROLD	12.05		12.05
WOODSIDE			\$ 12.08
WIN	12.08		12.10
FOREST HILLS			\$ 12.14
KEW GARDENS			\$ 12.16
FLATBUSH AVE.		\$ 11.59	
NOSTRAND AVE.		\$ 12.03	
EAST NEW YORK		\$ 12.08	
WOODHAVEN		\$ 12.14	
DUNTON		12.16	
JAMAICA	\$ 12.15	\$ 12.18	\$ 12.19
JAMAICA	12.18	12.23	12.23
UNION HALL ST.		\$ 12.25	
HILLSIDE		12.27	
HOLLIS		12.29	
BELLAIRE		12.31	
QUEENS VILLAGE		12.33	
BELLEROSE		12.35	
FLORAL PARK		12.38	
STEWART MANOR.		\$ 12.41	
NASSAU BLVD.		\$ 12.43	
GARDEN CITY		\$ 12.46	
GARDEN		12.47	
COUNTRY L. PRESS		\$ 12.48	
HEMPSTEAD		\$ 12.51	
NEW HYDE PARK			
MERRILL AVENUE			
MINEOLA			
EAST WILLISTON			
ALBERTSON			
ROSLYN			
GREENVALE			
GLEN HEAD	Will Also Run	Will Not Run	Will Not Run
SEA CLIFF	July 4	July 4	July 4
GLEN COVE (Glen St.)	Sept. 1	Sept. 1	Sept. 1
GLEN COVE			
LOCUST VALLEY			
MILL NECK			
OYSTER BAY			
CARLE PLACE			
WESTBURY			
HICKSVILLE			
GRUMMAN			
BETHPAGE	MU	MU	MU
B			
S. FARM D'LE (C. Br.)			
ST. ALBANS			
SPRINGFIELD GRDNS.			
CEDAR MANOR			
LOCUST MANOR			
HIGBIE AVENUE			
LAURELTON			
ROSDALE			
VALLEY STREAM	\$ 12.28		\$ 12.32
WESTWOOD			
MALVERNE			
LAKE VIEW			
HEMP. GARDENS.			
W. HEMPSTEAD			
LYNBROOK		\$ 12.35	
CENTER AVENUE		12.38	
EAST ROCKAWAY		12.38	
ATLANTIC AVE.		12.40	
OCEANSIDE		\$ 12.42	
ISLAND PARK		12.43	
LEAD		12.47	
LONG BEACH		\$ 12.50	
ROCKVILLE CTR.			
BALDWIN			
FREEMPORT			
MERRICK			
BELLMORE			
WANTAGH			
SEAFORD			
MASSAPEQUA			
MASSAPEQUA PK.			
AMITYVILLE			
COPIAGUE			
LINDENHURST			
BABYLON			
Arrive	P. M.	P. M.	P. M.
	5020	730	826

STATIONS	FIRST CLASS			
	#110	#934	7044	1848
	DAILY EX. SUN.	DAILY EX. SAT. & SUN.	SUNDAY & HOLS.	SATURDAY ONLY
Leave	P. M.	P. M.	P. M.	P. M.
NEW YORK (N. Y. Div.)	\$ 12.04			
HAROLD	12.10			12.18
WOODSIDE				\$ 12.21
WIN	12.13			12.23
FOREST HILLS				\$ 12.27
KEW GARDENS				\$ 12.29
FLATBUSH AVE.			\$ 12.01	
NOSTRAND AVE.			\$ 12.05	
EAST NEW YORK			\$ 12.10	
WOODHAVEN			12.15	
DUNTON				
JAMAICA	\$ 12.20			\$ 12.32
JAMAICA	12.22			
UNION HALL ST.				
HILLSIDE				
HOLLIS				
BELLAIRE				
QUEENS VILLAGE				
BELLEROSE				
FLORAL PARK				
STEWART MANOR.				
NASSAU BLVD.				
GARDEN CITY				
GARDEN				
COUNTRY L. PRESS				
HEMPSTEAD				
NEW HYDE PARK				
MERRILL AVENUE				
MINEOLA				
EAST WILLISTON				
ALBERTSON				
ROSLYN				
GREENVALE				
GLEN HEAD	Will Not Run	Will Not Run	Will Also Run	
SEA CLIFF	July 4	July 4	July 4	
GLEN COVE (Glen St.)	Sept. 1	Sept. 1	Sept. 1	
GLEN COVE				
LOCUST VALLEY				
MILL NECK				
OYSTER BAY				
CARLE PLACE				
WESTBURY				
HICKSVILLE				
GRUMMAN				
BETHPAGE	MU	MU	MU	MU
B				
S. FARM D'LE (C. Br.)				
ST. ALBANS				
SPRINGFIELD GRDNS.				
CEDAR MANOR				
LOCUST MANOR				
HIGBIE AVENUE				
LAURELTON				
ROSDALE				
VALLEY STREAM	\$ 12.31	\$ 12.35		
WESTWOOD		\$ 12.38		
MALVERNE		\$ 12.41		
LAKE VIEW		\$ 12.44		
HEMP. GARDENS.		\$ 12.46		
W. HEMPSTEAD		\$ 12.48		
LYNBROOK				
CENTER AVENUE				
EAST ROCKAWAY				
ATLANTIC AVE.				
OCEANSIDE				
ISLAND PARK				
LEAD				
LONG BEACH				
ROCKVILLE CTR.				
BALDWIN				
FREEMPORT				
MERRICK				
BELLMORE				
WANTAGH				
SEAFORD				
MASSAPEQUA				
MASSAPEQUA PK.				
AMITYVILLE				
COPIAGUE				
LINDENHURST				
BABYLON				
Arrive	P. M.	P. M.	P. M.	P. M.
	110	934	7044	1848

STATIONS	FIRST CLASS		
	●6054	●2042	●828
	SUNDAY & HOLS.	DAILY EX. SUN.	SATURDAY ONLY
	Rock. Park	Rock. Park	Long Beach Hempstead Patchogue
Leave	P. M.	P. M.	P. M.
NEW YORK (N. Y. Div.)	\$ 12.15	\$ 12.17	
HAROLD	12.21	12.23	
WOODSIDE	12.24	12.26	
WIN	12.26	12.28	
FOREST HILLS			
KEW GARDENS			
FLATBUSH AVE.			\$ 12.19
NOSTRAND AVE.			\$ 12.23
EAST NEW YORK			\$ 12.28
WOODHAVEN			12.33
DUNTON			12.35
JAMAICA			\$ 12.37
JAMAICA			12.38
UNION HALL ST.			
HILLSIDE			
HOLLIS			
BELLAIRE			
QUEENS VILLAGE			
BELLEROSE			
FLORAL PARK			
STEWART MANOR.			
NASSAU BLVD.			
GARDEN CITY			
GARDEN			
COUNTRY L. PRESS			
HEMPSTEAD			
NEW HYDE PARK			
MERRILL AVENUE			
MINIOLA			
EAST WILLISTON			
ALBERTSON			
ROSLYN			
GREENVALE			
GLEN HEAD	Will Also Run July 4 Sept. 1	Will Not Run July 4 Sept. 1	
SEA CLIFF			
GLEN COVE (Glen St.)			
GLEN COVE			
LOCUST VALLEY			
MILL NECK			
OYSTER BAY			
CARLE PLACE			
WESTBURY			
HICKSVILLE			
GRUMMAN			
BETHPAGE			
B	MU	MU	MU
S. FARM'D'LE (C. Br.)			
ST. ALBANS			
SPRINGFIELD GRDNS.			
CEDAR MANOR			
LOCUST MANOR			
HIGBIE AVENUE			
LAURELTON			
ROSEDALE			
VALLEY STREAM			\$ 12.48
WESTWOOD			
MALVERNE			
LAKE VIEW			
HEMP GARDENS.			
W. HEMPSTEAD			
LYNBROOK			\$ 12.51
CENTER AVENUE			12.52
EAST ROCKAWAY			12.54
ATLANTIC AVE.			12.56
OCEANSIDE			\$ 12.58
ISLAND PARK			1.02
LEAD			1.03
LONG BEACH			\$ 1.06
ROCKVILLE CTR.			
BALDWIN			
FREEPORT			
MERRICK			
BELLMORE			
WANTAGH			
SEAFORD			
MASSAPEQUA			
MASSAPEQUA PK.			
AMITYVILLE			
COPIAGUE			
LINDENHURST			
BABYLON			
Arrive	P. M.	P. M.	P. M.
	6054	2042	828

STATIONS	FIRST CLASS					
	●2726	●32	●4842	●5128	732	●1232
	SATURDAY ONLY	SATURDAY ONLY	SUNDAY & HOLS.	SUNDAY & HOLS.	SATURDAY ONLY	SATURDAY ONLY
	Hempstead Long Beach Patchogue	Patchogue	Long Beach Far Rockaway	Far Rockaway	Hempstead Far Rockaway West Hemp.	Far Rockaway Hempstead West Hemp.
Leave	P. M.	P. M.	P. M.	P. M.	P. M.	P. M.
NEW YORK (N. Y. Div.)	\$ 12.20		\$ 12.23	\$ 12.25	\$ 12.26	
HAROLD	12.26		12.29	12.31	12.32	
WOODSIDE			\$ 12.32	\$ 12.34		
WIN	12.29		12.34	12.36	12.35	
FOREST HILLS			\$ 12.38		12.39	
KEW GARDENS			\$ 12.41		\$ 12.41	
FLATBUSH AVE.						\$ 12.25
NOSTRAND AVE.						\$ 12.29
EAST NEW YORK						\$ 12.34
WOODHAVEN						\$ 12.40
DUNTON						\$ 12.42
JAMAICA	\$ 12.37		\$ 12.44		\$ 12.44	\$ 12.44
JAMAICA	12.39	\$ 12.40	12.47		12.46	12.47
UNION HALL ST.						\$ 12.48
HILLSIDE						\$ 12.50
HOLLIS						\$ 12.52
BELLAIRE						\$ 12.54
QUEENS VILLAGE						\$ 12.56
BELLEROSE						\$ 12.58
FLORAL PARK						\$ 1.01
STEWART MANOR.	\$ 12.51					\$ 1.04
NASSAU BLVD.	\$ 12.53					\$ 1.06
GARDEN CITY	\$ 12.56					\$ 1.09
GARDEN	\$ 12.57					\$ 1.10
COUNTRY L. PRESS	\$ 12.58					\$ 1.11
HEMPSTEAD	\$ 1.01					\$ 1.14
NEW HYDE PARK						
MERRILL AVENUE						
MINIOLA						
EAST WILLISTON						
ALBERTSON						
ROSLYN						
GREENVALE						
GLEN HEAD						
SEA CLIFF						
GLEN COVE (Glen St.)						
GLEN COVE						
LOCUST VALLEY						
MILL NECK						
OYSTER BAY						
CARLE PLACE						
WESTBURY						
HICKSVILLE						
GRUMMAN						
BETHPAGE						
B	MU		MU	MU	MU	MU
S. FARM'D'LE (C. Br.)						
ST. ALBANS						
SPRINGFIELD GRDNS.						
CEDAR MANOR						
LOCUST MANOR						
HIGBIE AVENUE						
LAURELTON						
ROSEDALE						
VALLEY STREAM						\$ 12.50
WESTWOOD						\$ 12.52
MALVERNE						\$ 12.54
LAKE VIEW						\$ 12.56
HEMP GARDENS.						\$ 12.58
W. HEMPSTEAD						\$ 1.02
LYNBROOK						\$ 1.03
CENTER AVENUE						\$ 1.06
EAST ROCKAWAY						
ATLANTIC AVE.						
OCEANSIDE						
ISLAND PARK						
LEAD						
LONG BEACH						
ROCKVILLE CTR.						
BALDWIN						
FREEPORT						
MERRICK						
BELLMORE						
WANTAGH						
SEAFORD						
MASSAPEQUA						
MASSAPEQUA PK.						
AMITYVILLE						
COPIAGUE						
LINDENHURST						
BABYLON						
Arrive	P. M.	P. M.	P. M.	P. M.	P. M.	P. M.
	2726	32	4842	5128	732	1232

STATIONS	FIRST CLASS		
	#1052	#936	#5224
	SATURDAY ONLY	SATURDAY ONLY	SUNDAY & HOLS.
	Far Rockaway	West Hemp.	Far Rockaway Long Beach
Leave	P. M.	P. M.	P. M.
NEW YORK (N. Y. Div.)	\$ 12.30		
HAROLD	12.36		
WOODSIDE			
WIN.	12.39		
FOREST HILLS			
KEW GARDENS			
FLATBUSH AVE.			\$ 12.27
NOSTRAND AVE.			\$ 12.31
EAST NEW YORK			\$ 12.36
WOODHAVEN			\$ 12.41
DUNTON			\$ 12.43
JAMAICA			\$ 12.45
JAMAICA	12.46	\$ 12.47	12.49
UNION HALL ST.			
HILLSIDE			
HOLLIS			
BELLAIRE			
QUEENS VILLAGE			
BELLEROSE			
FLORAL PARK			
STEWART MANOR.			
NASSAU BLVD.			
GARDEN CITY			
GARDEN			
COUNTRY L. PRESS			
HEMPSTEAD			
NEW HYDE PARK			
MERILLON AVENUE			
MINEOLA			
EAST WILLISTON			
ALBERTSON			
ROSLYN			
GREENVALE			
GLEN HEAD			Will Also Run
SEA CLIFF			July 4
GLEN COVE (Glen St.)			Sept. 1
GLEN COVE			
LOCUST VALLEY			
MILL NECK			
OYSTER BAY			
CARLE PLACE			
WESTBURY			
HICKSVILLE			
GRUMMAN			
BETHPAGE			
B.	MU	MU	MU
S. FARM D'LE (C. Br.)			
ST. ALBANS	\$ 12.52		
SPRINGFIELD GRDNS.	\$ 12.55		
CEDAR MANOR			\$ 12.53
LOCUST MANOR			\$ 12.55
HIGBIE AVENUE			\$ 12.57
LAURELTON			\$ 12.59
ROSEDALE			1.01
VALLEY STREAM	12.58	12.58	1.05
WESTWOOD		1.01	
MALVERNE		1.04	
LAKE VIEW		1.07	
HEMP. GARDENS		1.09	
W. HEMPSTEAD		1.11	
LYNBROOK			
CENTER AVENUE			
EAST ROCKAWAY			
ATLANTIC AVE.			
OCEANSIDE			
ISLAND PARK			
LEAD			
LONG BEACH			
ROCKVILLE CTR.			
BALDWIN			
FREEPORT			
MERRICK			
BELLMORE			
WANTAGH			
SEAFORD			
MASSAPEQUA			
MASSAPEQUA PK.			
AMITYVILLE			
COPIAGUE			
LINDENHURST			
BABYLON			
Arrive	P. M.	P. M.	P. M.
	1052	936	5224

STATIONS	FIRST CLASS					
	#114	#734	#528	#3026	#116	#1056
	DAILY EX. SAT. & SUN.	DAILY EX. SAT. & SUN.	DAILY EX. SAT. & SUN.	SATURDAY SUNDAY & HOLS.	SATURDAY ONLY	DAILY EX. SAT. & SUN.
	Freeport Hempstead East Williston Far Rockaway	Hempstead Freeport East Williston	East Williston	Rock. Park (Far Rock. Sun.)	Freeport Oyster Bay Port Jefferson	Far Rockaway
Leave	P. M.	P. M.	P. M.	P. M.	P. M.	P. M.
NEW YORK (N. Y. Div.)	\$ 12.30	\$ 12.31		\$ 12.30	\$ 12.36	\$ 12.37
HAROLD	\$ 12.34	\$ 12.37		\$ 12.34	\$ 12.40	12.43
WOODSIDE	\$ 12.39	\$ 12.40		\$ 12.39	\$ 12.45	12.46
WIN.	\$ 12.45	\$ 12.42		12.45	12.50	
FOREST HILLS	\$ 12.47	\$ 12.46			12.52	
KEW GARDENS	\$ 12.49	\$ 12.51			\$ 12.54	\$ 12.53
FLATBUSH AVE.	\$ 12.52	\$ 12.53	\$ 12.55		12.55	12.56
NOSTRAND AVE.		\$ 12.55				
EAST NEW YORK		\$ 12.56				
WOODHAVEN		\$ 12.59	12.59			
DUNTON		1.01				
JAMAICA		1.03	1.01			
JAMAICA		1.05				
UNION HALL ST.		1.08	1.03			
HILLSIDE		1.11				
HOLLIS		1.13				
BELLAIRE		1.16				
QUEENS VILLAGE		1.17				
BELLEROSE		1.18				
FLORAL PARK		1.21				
STEWART MANOR.			\$ 1.06			
NASSAU BLVD.			\$ 1.10			
GARDEN CITY			\$ 1.13			
GARDEN						
COUNTRY L. PRESS						
HEMPSTEAD						
NEW HYDE PARK						
MERILLON AVENUE						
MINEOLA						
EAST WILLISTON						
ALBERTSON						
ROSLYN						
GREENVALE						
GLEN HEAD						
SEA CLIFF						
GLEN COVE (Glen St.)						
GLEN COVE						
LOCUST VALLEY						
MILL NECK						
OYSTER BAY						
CARLE PLACE						
WESTBURY						
HICKSVILLE						
GRUMMAN						
BETHPAGE						
B.	MU	MU	MU	MU	MU	MU
S. FARM D'LE (C. Br.)						
ST. ALBANS	\$ 12.57					
SPRINGFIELD GRDNS.	\$ 1.00					
CEDAR MANOR						\$ 1.00
LOCUST MANOR						\$ 1.02
HIGBIE AVENUE						\$ 1.04
LAURELTON						\$ 1.06
ROSEDALE						\$ 1.08
VALLEY STREAM	1.04				1.04	\$ 1.05
WESTWOOD						\$ 1.11
MALVERNE						
LAKE VIEW						
HEMP. GARDENS						
W. HEMPSTEAD						
LYNBROOK						
CENTER AVENUE						
EAST ROCKAWAY						
ATLANTIC AVE.						
OCEANSIDE						
ISLAND PARK						
LEAD						
LONG BEACH						
ROCKVILLE CTR.						
BALDWIN						
FREEPORT						
MERRICK						
BELLMORE						
WANTAGH						
SEAFORD						
MASSAPEQUA						
MASSAPEQUA PK.						
AMITYVILLE						
COPIAGUE						
LINDENHURST						
BABYLON						
Arrive	P. M.	P. M.	P. M.	P. M.	P. M.	P. M.
	114	734	528	3026	116	1056

Table with columns for STATIONS, FIRST CLASS, and fares for routes 1432, 832, and 1146. Includes station names like HAROLD, WOODSIDE, and FLORAL PARK.

Table with columns for FIRST CLASS, STATIONS, and fares for routes 5424, 4846, 12, 3030, 1434, and 122. Includes station names like Valley Stream, Long Beach, and Babylon.

STATIONS	FIRST CLASS			
	●5426	●4618	●738	●206
	SUNDAY & HOLS.	SUNDAY & HOLS.	SATURDAY ONLY	SATURDAY ONLY
	Babylon Port Jefferson	Port Jefferson	Hempstead Queens Manorville Greenport	Greenport
Leave	P. M.	P. M.	P. M.	P. M.
NEW YORK (N. Y. Div.)			\$ 1.11	
HAROLD			1.17	
WOODSIDE				
WIN			1.20	
FOREST HILLS				
KEW GARDENS				
FLATBUSH AVE.	Atl. Br. \$ 1.11			
NOSTRAND AVE.	1.15			
EAST NEW YORK	1.20			
WOODHAVEN	1.25			
DUNTON	1.27			
JAMAICA	Ar. \$ 1.29		\$ 1.27	
JAMAICA	Lv.	\$ 1.33	1.29	\$ 1.30
UNION HALL ST.				
HILLSIDE				
HOLLIS		1.38	1.34	1.34
BELLAIRE				
QUEENS VILLAGE		1.40	1.36	1.36
BELLEROSE			\$ 1.38	
FLORAL PARK		1.43	\$ 1.41	1.38
STEWART MANOR			\$ 1.44	
NASSAU BLVD.			\$ 1.46	
GARDEN CITY			\$ 1.49	
GARDEN			\$ 1.50	
COUNTRY L. PRESS			\$ 1.52	
HEMPSTEAD			\$ 1.55	
NEW HYDE PARK				
MERILLON AVENUE				
MINEOLA		\$ 1.48		1.42
EAST WILLISTON				
ALBERTSON				
ROSLYN				
GREENVALE				
GLEN HEAD	Will Also Run	Will Also Run		
SEA CLIFF	July 4	July 4		
GLEN COVE (Glen St.)	Sept. 1	Sept. 1		
GLEN COVE				
LOCUST VALLEY				
MILL NECK				
OYSTER BAY				
CARLE PLACE				
WESTBURY		\$ 1.55		
HICKSVILLE		\$ 2.02		1.49
GRUMMAN				
BETHPAGE				
B.	MU		MU	1.54
S. FARM D'LE (C. Br.)				
ST. ALBANS				
SPRINGFIELD GRDNS.				
CEDAR MANOR				
LOCUST MANOR				
HIGBIE AVENUE				
LAURELTON				
ROSDALE				
VALLEY STREAM				
WESTWOOD				
MALVERNE				
LAKE VIEW				
HEMP GARDENS				
W. HEMPSTEAD				
LYNBROOK				
CENTER AVENUE				
EAST ROCKAWAY				
ATLANTIC AVE.				
OCEANSIDE				
ISLAND PARK				
LEAD				
LONG BEACH				
ROCKVILLE CTR.				
BALDWIN				
FREEPORT				
MERRICK				
BELLMORE				
WANTAGH				
SEAFORD				
MASSAPEQUA				
MASSAPEQUA PK.				
AMITYVILLE				
COPIAGUE				
LINDENHURST				
BABYLON				
Arrive	P. M.	P. M.	P. M.	P. M.
	5426	4618	738	206

STATIONS	FIRST CLASS					
	●234	●6066	●836	●4936	●5022	●838
	SATURDAY ONLY	SUNDAY & HOLS.	SATURDAY ONLY	SUNDAY & HOLS.	SUNDAY & HOLS.	SATURDAY ONLY
	Manorville	Rock. Park	Long Beach	West Hemp. Far Rockaway	Far Rockaway West Hemp.	Long Beach Oyster Bay Freeport
Leave	P. M.	P. M.	P. M.	P. M.	P. M.	P. M.
NEW YORK (N. Y. Div.)		\$ 1.15	\$ 1.19		\$ 1.19	
HAROLD		1.21	1.25		1.25	
WOODSIDE		1.24				
WIN		1.26	1.28		1.28	
FOREST HILLS						
KEW GARDENS						
FLATBUSH AVE.				\$ 1.18		\$ 1.19
NOSTRAND AVE.				\$ 1.22		\$ 1.23
EAST NEW YORK				\$ 1.27		\$ 1.28
WOODHAVEN				1.32		1.33
DUNTON				1.34		1.35
JAMAICA				\$ 1.36	\$ 1.36	\$ 1.37
JAMAICA			1.35	1.39	1.38	1.40
UNION HALL ST.						
HILLSIDE						
HOLLIS						
BELLAIRE			Via Atlantic Branch		Via Atlantic Branch	Via Atlantic Branch
QUEENS VILLAGE						
BELLEROSE						
FLORAL PARK						
STEWART MANOR						
NASSAU BLVD.						
GARDEN CITY						
GARDEN						
COUNTRY L. PRESS						
HEMPSTEAD						
NEW HYDE PARK						
MERILLON AVENUE						
MINEOLA						
EAST WILLISTON						
ALBERTSON						
ROSLYN						
GREENVALE						
GLEN HEAD	Will Also Run	Will Also Run	Will Also Run	Will Also Run	Will Also Run	Will Also Run
SEA CLIFF	July 4	July 4	July 4	July 4	July 4	July 4
GLEN COVE (Glen St.)	Sept. 1	Sept. 1	Sept. 1	Sept. 1	Sept. 1	Sept. 1
GLEN COVE						
LOCUST VALLEY						
MILL NECK						
OYSTER BAY						
CARLE PLACE						
WESTBURY		\$ 1.52				
HICKSVILLE		\$ 1.58				
GRUMMAN						
BETHPAGE						
B.						
S. FARM D'LE (C. Br.)						
ST. ALBANS						
SPRINGFIELD GRDNS.						
CEDAR MANOR						
LOCUST MANOR						
HIGBIE AVENUE						
LAURELTON						
ROSDALE						
VALLEY STREAM						
WESTWOOD						
MALVERNE						
LAKE VIEW						
HEMP GARDENS						
W. HEMPSTEAD						
LYNBROOK						
CENTER AVENUE						
EAST ROCKAWAY						
ATLANTIC AVE.						
OCEANSIDE						
ISLAND PARK						
LEAD						
LONG BEACH						
ROCKVILLE CTR.						
BALDWIN						
FREEPORT						
MERRICK						
BELLMORE						
WANTAGH						
SEAFORD						
MASSAPEQUA						
MASSAPEQUA PK.						
AMITYVILLE						
COPIAGUE						
LINDENHURST						
BABYLON						
Arrive	P. M.	P. M.	P. M.	P. M.	P. M.	P. M.
	234	6066	836	4936	5022	838

STATIONS	FIRST CLASS		
	●34	●742	●1058
	SATURDAY ONLY	SATURDAY ONLY	DAILY EX. SAT. & SUN.
Leave	P. M.	P. M.	P. M.
NEW YORK (N. Y. Div.)	\$ 1.32		
HAROLD	1.38		
WOODSIDE			
WIN	1.41		
FOREST HILLS			
KEW GARDENS			
FLATBUSH AVE.		\$ 1.32	
NOSTRAND AVE.		\$ 1.36	
EAST NEW YORK		\$ 1.41	
WOODHAVEN		\$ 1.47	
DUNTON		\$ 1.49	
JAMAICA	\$ 1.50	\$ 1.51	\$ 1.56
JAMAICA	\$ 1.54	\$ 1.56	\$ 1.56
UNION HALL ST.		\$ 1.58	
HILLSIDE		\$ 2.00	
HOLLIS	1.58	\$ 2.02	
BELLAIRE		\$ 2.04	
QUEENS VILLAGE	2.00	\$ 2.06	
BELLEROSE		\$ 2.08	
FLORAL PARK	2.02	\$ 2.11	
STEWART MANOR.		\$ 2.14	
NASSAU BLVD.		\$ 2.16	
GARDEN CITY		\$ 2.19	
GARDEN		\$ 2.20	
COUNTRY L. PRESS		\$ 2.21	
HEMPSTEAD		\$ 2.24	
NEW HYDE PARK.			
MERRILLON AVENUE			
MINEOLA	2.06		
EAST WILLISTON			
ALBERTSON			
ROSLYN			
GREENVALE			Will Not Run
GLEN HEAD			July 4
SEA CLIFF			Sept. 1
GLEN COVE (Glen St.)			
GLEN COVE			
LOCUST VALLEY			
MILL NECK			
OYSTER BAY			
CARLE PLACE			
WESTBURY			
HICKSVILLE	2.13		
GRUMMAN			
BETHPAGE		MU	MU
B	2.18		
S. FARM'D'LE (C. Br.)			
ST. ALBANS			
SPRINGFIELD GRDNS.			
CEDAR MANOR			\$ 2.00
LOCUST MANOR			\$ 2.02
HIGBIE AVENUE			\$ 2.04
LAURELTON			\$ 2.06
ROSEDALE			\$ 2.08
VALLEY STREAM			\$ 2.11
WESTWOOD			
MALVERNE			
LAKE VIEW			
HEMP. GARDENS.			
W. HEMPSTEAD			
LYNBROOK			
CENTER AVENUE			
EAST ROCKAWAY			
ATLANTIC AVE.			
OCEANSIDE			
ISLAND PARK			
LEAD			
LONG BEACH			
ROCKVILLE CTR.			
BALDWIN			
FREEMPORT			
MERRICK			
BELLMORE			
WANTAGH			
SEAFORD			
MASSAPEQUA			
MASSAPEQUA PK.			
AMITYVILLE			
COPIAGUE			
LINDENHURST			
BABYLON	\$ 2.29		
Arrive	P. M.	P. M.	P. M.
	34	742	1058

STATIONS	FIRST CLASS					
	●1060	●4848	●130	●5428	●3032	●236
	SATURDAY ONLY	SUNDAY & HOLS.	SATURDAY ONLY	SUNDAY & HOLS.	SATURDAY ONLY	DAILY EX. SAT. & SUN.
Far Rockaway	Long Beach	Babylon	Yaphank	Rock. Park	Ronkonkoma	
Ronkonkoma	Yaphank		Long Beach			
Hempstead						
Leave	P. M.	P. M.	P. M.	P. M.	P. M.	
NEW YORK (N. Y. Div.)	\$ 1.34	\$ 1.34	\$ 1.36			
HAROLD	1.40	1.40	1.42			
WOODSIDE	\$ 1.43	\$ 1.43	1.45			
WIN	1.46	1.46				
FOREST HILLS	\$ 1.49	\$ 1.49				
KEW GARDENS	\$ 1.51	\$ 1.51				
FLATBUSH AVE.				\$ 1.35	\$ 1.36	
NOSTRAND AVE.				\$ 1.39	\$ 1.40	
EAST NEW YORK				\$ 1.44	\$ 1.45	
WOODHAVEN				\$ 1.50	\$ 1.50	
DUNTON				\$ 1.52		
JAMAICA	\$ 1.54	\$ 1.54	\$ 1.52	\$ 1.54		
JAMAICA	\$ 1.56	\$ 1.57	\$ 1.54		\$ 1.54	
UNION HALL ST.						
HILLSIDE						
HOLLIS					1.59	
BELLAIRE					2.01	
QUEENS VILLAGE					2.03	
BELLEROSE						
FLORAL PARK						
STEWART MANOR.						
NASSAU BLVD.						
GARDEN CITY						
GARDEN						
COUNTRY L. PRESS						
HEMPSTEAD						
NEW HYDE PARK.					\$ 2.06	
MERRILLON AVENUE					\$ 2.11	
MINEOLA						
EAST WILLISTON						
ALBERTSON						
ROSLYN						
GREENVALE					Will Not Run	
GLEN HEAD					July 4	
SEA CLIFF					Sept. 1	
GLEN COVE (Glen St.)						
GLEN COVE						
LOCUST VALLEY						
MILL NECK						
OYSTER BAY						
CARLE PLACE						
WESTBURY					\$ 2.16	
HICKSVILLE					\$ 2.23	
GRUMMAN						
BETHPAGE						
B					\$ 2.29	
S. FARM'D'LE (C. Br.)					2.31	
ST. ALBANS						
SPRINGFIELD GRDNS.						
CEDAR MANOR						
LOCUST MANOR						
HIGBIE AVENUE						
LAURELTON						
ROSEDALE						
VALLEY STREAM						
WESTWOOD						
MALVERNE						
LAKE VIEW						
HEMP. GARDENS.						
W. HEMPSTEAD						
LYNBROOK						
CENTER AVENUE						
EAST ROCKAWAY						
ATLANTIC AVE.						
OCEANSIDE						
ISLAND PARK						
LEAD						
LONG BEACH						
ROCKVILLE CTR.						
BALDWIN						
FREEMPORT						
MERRICK						
BELLMORE						
WANTAGH						
SEAFORD						
MASSAPEQUA						
MASSAPEQUA PK.						
AMITYVILLE						
COPIAGUE						
LINDENHURST						
BABYLON						
Arrive	P. M.	P. M.	P. M.	P. M.	P. M.	
	1060	4848	130	5428	3032	236

STATIONS	FIRST CLASS		
	4232 SUNDAY & HOLDS.	238 SATURDAY ONLY	2052 DAILY
Yaphank		Ronkonkoma	Rock. Park
Leave	P. M.	P. M.	P. M.
NEW YORK (N. Y. Div.)			\$ 1.45
HAROLD			1.51
WOODSIDE			1.54
WINSTON			1.56
FOREST HILLS			
KEW GARDENS			
FLATBUSH AVE.			
NOSTRAND AVE.			
EAST NEW YORK			
WOODHAVEN			
DUNTON			
JAMAICA			
JAMAICA	\$ 1.58	\$ 2.02	
UNION HALL ST.			
HILLSIDE			
HOLLIS	2.02	2.06	
BELLAIRE			
QUEENS VILLAGE	2.04	2.08	
BELLEROSE			
FLORAL PARK	2.06	2.10	
STEWART MANOR.			
NASSAU BLVD.			
GARDEN CITY			
GARDEN			
COUNTRY L. PRESS			
HEMPSTEAD			
NEW HYDE PARK	\$ 2.10	\$ 2.14	
MERRILL AVENUE		\$ 2.16	
MINEOLA	\$ 2.14	\$ 2.18	
EAST WILLISTON			
ALBERTSON			
ROSLYN			
GREENVALE			
GLEN HEAD	Will Also Run		
SEA CLIFF	July 4		
GLEN COVE (Glen St.)	Sept. 1		
GLEN COVE			
LOCUST VALLEY			
MILL NECK			
OYSTER BAY			
CARLE PLACE	\$ 2.19	\$ 2.20	
WESTBURY	\$ 2.25	\$ 2.23	
HICKSVILLE	\$ 2.25	\$ 2.29	
GRUMMAN			
BETHPAGE	\$ 2.31	\$ 2.35	MU
B.	2.33	2.37	
S. FARM'DLE (C. Br.)			
ST. ALBANS			
SPRINGFIELD GRDNS.			
CEDAR MANOR			
LOCUST MANOR			
HIGBIE AVENUE			
LAURELTON			
ROSEDALE			
VALLEY STREAM			
WESTWOOD			
MALVERNE			
LAKE VIEW			
HEMP. GARDENS.			
W. HEMPSTEAD			
LYNBROOK			
CENTER AVENUE	Continued	Continued	Continued
EAST ROCKAWAY	on	on	on
ATLANTIC AVE.	Page 291	Page 291	Page 322
OCEANSIDE			
ISLAND PARK			
LEAD			
LONG BEACH			
ROCKVILLE CTRE.			
BALDWIN			
FREEPORT			
MERRICK			
BELLMORE			
WANTAGH			
SEAFORD			
MASSAPEQUA			
MASSAPEQUA PK.			
AMITYVILLE			
COPIAGUE			
LINDENHURST			
BABYLON			
Arrive	P. M.	P. M.	P. M.
	4232	238	2052

STATIONS	FIRST CLASS			
	840 SATURDAY ONLY	4082 SUNDAY & HOLDS.	4734 SUNDAY & HOLDS.	4522 SUNDAY & HOLDS.
Long Beach		Babylon Patchogue Oyster Bay Hempstead	Hempstead Babylon Patchogue Oyster Bay	Oyster Bay
Leave	P. M.	P. M.	P. M.	P. M.
NEW YORK (N. Y. Div.)		\$ 1.48		
HAROLD		1.54		
WOODSIDE		1.57		
WINSTON				
FOREST HILLS				
KEW GARDENS				
FLATBUSH AVE.	\$ 1.45	\$ 1.47		
NOSTRAND AVE.	\$ 1.49	\$ 1.51		
EAST NEW YORK	\$ 1.64	\$ 1.56		
WOODHAVEN	1.59	2.01		
DUNTON	2.01	2.03		
JAMAICA	\$ 2.03	\$ 2.04	\$ 2.05	
JAMAICA	2.04	2.08	2.09	\$ 2.08
UNION HALL ST.				
HILLSIDE				
HOLLIS				
BELLAIRE				
QUEENS VILLAGE				
BELLEROSE				
FLORAL PARK				
STEWART MANOR.				
NASSAU BLVD.				
GARDEN CITY				
GARDEN				
COUNTRY L. PRESS				
HEMPSTEAD				
NEW HYDE PARK				
MERRILL AVENUE				
MINEOLA				
EAST WILLISTON				
ALBERTSON				
ROSLYN				
GREENVALE				
GLEN HEAD				
SEA CLIFF				
GLEN COVE (Glen St.)				
GLEN COVE				
LOCUST VALLEY				
MILL NECK				
OYSTER BAY				
CARLE PLACE				
WESTBURY				
HICKSVILLE				
GRUMMAN				
BETHPAGE				
B.				
S. FARM'DLE (C. Br.)				
ST. ALBANS				
SPRINGFIELD GRDNS.				
CEDAR MANOR				
LOCUST MANOR				
HIGBIE AVENUE				
LAURELTON				
ROSEDALE				
VALLEY STREAM				
WESTWOOD				
MALVERNE				
LAKE VIEW				
HEMP. GARDENS.				
W. HEMPSTEAD				
LYNBROOK				
CENTER AVENUE				
EAST ROCKAWAY				
ATLANTIC AVE.				
OCEANSIDE				
ISLAND PARK				
LEAD				
LONG BEACH				
ROCKVILLE CTRE.				
BALDWIN				
FREEPORT				
MERRICK				
BELLMORE				
WANTAGH				
SEAFORD				
MASSAPEQUA				
MASSAPEQUA PK.				
AMITYVILLE				
COPIAGUE				
LINDENHURST				
BABYLON				
Arrive	P. M.	P. M.	P. M.	P. M.
	840	4082	4734	4522

STATIONS	FIRST CLASS	
	#3036	5318
	DAILY EX. SUN.	SUNDAY & HOLS.
	Rock. Park Far Rockaway	Far Rockaway
Leave	P. M.	P. M.
NEW YORK (N. Y. Div.)		
HAROLD		
WOODSIDE		
WIN		
FOREST HILLS		
KEW GARDENS		
FLATBUSH AVE.	\$ 1.54	\$ 1.57
NOSTRAND AVE.	\$ 1.58	\$ 2.01
EAST NEW YORK	\$ 2.03	\$ 2.08
WOODHAVEN	2.08	2.13
DUNTON		
JAMAICA		
JAMAICA		
UNION HALL ST.		
HILLSIDE		
HOLLIS		
BELLAIRE		
QUEENS VILLAGE		
BELLEROSE		
FLORAL PARK		
STEWART MANOR.		
NASSAU BLVD.		
GARDEN CITY		
GARDEN		
COUNTRY L. PRESS		
HEMPSTEAD		
NEW HYDE PARK		
MERRILL AVENUE		
MINEOLA		
EAST WILLISTON		
ALBERTSON		
ROSLYN		
GREENVALE		
GLEN HEAD		
SEA CLIFF		
GLEN COVE (Glen St.)		
GLEN COVE		
LOCUST VALLEY		
MILL NECK		
OYSTER BAY		
CARLE PLACE		
WESTBURY		
HICKSVILLE		
GRUMMAN		
BETHPAGE		
B.		
S. FARM D'LE (C. Br.)		
ST. ALBANS		
SPRINGFIELD GRDNS.		
CEDAR MANOR		
LOCUST MANOR		
HIGBIE AVENUE		
LAURELTON		
ROSEDALE		
VALLEY STREAM		
WESTWOOD		
MALVERNE		
LAKE VIEW		
HEMP. GARDENS.		
W. HEMPSTEAD		
LYNBROOK		
CENTER AVENUE		
EAST ROCKAWAY		
ATLANTIC AVE.		
OCEANSIDE		
ISLAND PARK		
LEAD		
LONG BEACH		
ROCKVILLE CTRE.		
BALDWIN		
FREEPORT		
MERRICK		
BELLMORE		
WANTAGH		
SEAFORD		
MASSAPEQUA		
MASSAPEQUA PK		
AMITYVILLE		
COPIAGUE		
LINDENHURST		
BABYLON		
Arrive	P. M.	P. M.
	3036	5318

STATIONS	FIRST CLASS			
	#1158	#746	#842	#7058
	DAILY EX. SUN.	DAILY EX. SUN.	DAILY EX. SUN.	SUNDAY & HOLS.
	Far Rockaway	Hempstead Long Beach Babylon Patchogue Oyster Bay (West Hemp. Ex. Sat.)	Long Beach (West Hemp. Ex. Sat.)	Rock. Park
				Babylon Patchogue Hempstead Oyster Bay
Leave	P. M.	P. M.	P. M.	P. M.
NEW YORK (N. Y. Div.)	\$ 1.54		\$ 1.59	\$ 2.04
HAROLD	2.00		2.05	2.10
WOODSIDE	2.03		2.08	2.13
WIN	2.05		2.10	
FOREST HILLS			2.14	
KEW GARDENS			2.16	
FLATBUSH AVE.		\$ 1.59		\$ 2.01
NOSTRAND AVE.		\$ 2.03		\$ 2.05
EAST NEW YORK		\$ 2.08		\$ 2.10
WOODHAVEN		\$ 2.14		\$ 2.15
DUNTON		\$ 2.16		
JAMAICA		\$ 2.18	\$ 2.19	\$ 2.20
JAMAICA		2.23	2.23	2.22
UNION HALL ST.		2.25		
HILLSIDE		2.27		
HOLLIS		2.29		
BELLAIRE		2.31		
QUEENS VILLAGE		2.33		
BELLEROSE		2.35		
FLORAL PARK		2.38		
STEWART MANOR.		2.41		
NASSAU BLVD.		2.43		
GARDEN CITY		2.46		
GARDEN		2.47		
COUNTRY L. PRESS		2.48		
HEMPSTEAD		2.51		
NEW HYDE PARK				
MERRILL AVENUE				
MINEOLA				
EAST WILLISTON				
ALBERTSON				
ROSLYN				
GREENVALE				
GLEN HEAD				
SEA CLIFF				
GLEN COVE (Glen St.)				
GLEN COVE				
LOCUST VALLEY				
MILL NECK				
OYSTER BAY				
CARLE PLACE				
WESTBURY				
HICKSVILLE				
GRUMMAN				
BETHPAGE				
B.				
S. FARM D'LE (C. Br.)				
ST. ALBANS				
SPRINGFIELD GRDNS.				
CEDAR MANOR				
LOCUST MANOR				
HIGBIE AVENUE				
LAURELTON				
ROSEDALE				
VALLEY STREAM				
WESTWOOD				
MALVERNE				
LAKE VIEW				
HEMP. GARDENS.				
W. HEMPSTEAD				
LYNBROOK				
CENTER AVENUE				
EAST ROCKAWAY				
ATLANTIC AVE.				
OCEANSIDE				
ISLAND PARK				
LEAD				
LONG BEACH				
ROCKVILLE CTRE.				
BALDWIN				
FREEPORT				
MERRICK				
BELLMORE				
WANTAGH				
SEAFORD				
MASSAPEQUA				
MASSAPEQUA PK				
AMITYVILLE				
COPIAGUE				
LINDENHURST				
BABYLON				
Arrive	P. M.	P. M.	P. M.	P. M.
	1158	746	842	7058

STATIONS	FIRST CLASS			
	#942			
	DAILY EX. SAT. & SUN.			
	West Hemp.			
Leave	P. M.			
NEW YORK (N. Y. Div.)				
HAROLD WOODSIDE WIN. FOREST HILLS KEW GARDENS				
FLATBUSH AVE. NOSTRAND AVE. EAST NEW YORK WOODHAVEN DUNTON	Atl. Br.			
JAMAICA JAMAICA	Af. Lv.	\$ 2.25		
UNION HALL ST. HILLSIDE HOLLIS BELLAIRE QUEENS VILLAGE BELLEROSE FLORAL PARK	Via Montauk Branch			
STEWART MANOR. NASSAU BLVD. GARDEN CITY GARDEN COUNTRY L. PRESS HEMPSTEAD	Hemp. Br.			
NEW HYDE PARK MERILLON AVENUE MINEOLA				
EAST WILLISTON ALBERTSON ROSLYN				
GREENVALE GLEN HEAD SEA CLIFF GLEN COVE (Glen St.)	Oyster Bay Br.	Will Not Run July 4 Sept. 1		
GLEN COVE LOCUST VALLEY MILL NECK OYSTER BAY				
CARLE PLACE WESTBURY HICKSVILLE				
GRUMMAN BETHPAGE	MU			
S. FARM D'LE (C. Br.)				
ST. ALBANS SPRINGFIELD GRDNS.				
CEDAR MANOR LOCUST MANOR HIGBIE AVENUE LAURELTON ROSDALE VALLEY STREAM	Atl. Br.	\$ 2.35		
WESTWOOD MALVERNE LAKE VIEW HEMP. GARDENS. W. HEMPSTEAD	W. Hd. Br.	\$ 2.38 \$ 2.41 \$ 2.44 \$ 2.46 \$ 2.48		
LYNBROOK CENTER AVENUE EAST ROCKAWAY ATLANTIC AVE.	L. Beach Br.			
OCEANSIDE ISLAND PARK LEAD LONG BEACH				
ROCKVILLE CTRE. BALDWIN FREEPORT MERRICK BELLMORE WANTAGH SEAFORD MASSAPEQUA MASSAPEQUA PK. AMITYVILLE COPIAGUE LINDENHURST BABYLON	Montauk Branch			
Arrive	P. M.			
	942			

	FIRST CLASS				
	#538	#1450	#4850	#5024	#846
	DAILY EX. SUN.	SATURDAY ONLY	SUNDAY & HOLS.	SUNDAY & HOLS.	SATURDAY ONLY
	Oyster Bay	Long Beach	Long Beach Far Rockaway	Far Rockaway Long Beach	Long Beach
	P. M.	P. M.	P. M.	P. M.	P. M.
				\$ 2.11	\$ 2.16
				\$ 2.17	\$ 2.21
				\$ 2.20	\$ 2.24
				\$ 2.22	\$ 2.26
				\$ 2.26	\$ 2.30
				\$ 2.29	\$ 2.32
	\$ 2.14	\$ 2.14			
	\$ 2.18	\$ 2.18			
	\$ 2.23	\$ 2.23			
	\$ 2.28	\$ 2.28			
	\$ 2.30	\$ 2.30			
	\$ 2.32	\$ 2.32		\$ 2.32	\$ 2.35
	\$ 2.30	\$ 2.34		\$ 2.36	\$ 2.36
	2.34		Via Atlantic Branch		
	2.36				
	2.38				
	\$ 2.42				
	\$ 2.46				
	\$ 2.50				
	\$ 2.56				
	\$ 2.58		Will Also Run July 4 Sept. 1	Will Also Run July 4 Sept. 1	
	\$ 3.01				
	\$ 3.04				
	\$ 3.07				
	\$ 3.10				
	\$ 3.15				
	\$ 3.19				
	\$ 3.25				
		MU	MU	MU	MU
				\$ 2.40	\$ 2.39
				\$ 2.42	\$ 2.41
				\$ 2.44	\$ 2.43
				\$ 2.46	\$ 2.45
				\$ 2.49	\$ 2.47
				\$ 2.53	\$ 2.50
			\$ 2.48		
			\$ 2.48		\$ 2.53
			\$ 2.49		\$ 2.54
			\$ 2.51		\$ 2.56
					\$ 2.58
					\$ 3.00
					\$ 3.04
			\$ 2.55		\$ 3.05
			\$ 2.58		\$ 3.08
				Continued as 5025 Page 322	
					\$ 2.53
					\$ 2.54
					\$ 2.56
					\$ 3.00
					\$ 3.04
					\$ 3.05
					\$ 3.08
	P. M.	P. M.	P. M.	P. M.	P. M.
	538	1450	4850	5024	846

STATIONS	FIRST CLASS		
	●6078	●7062	●138
	SUNDAY & HOLS.	SUNDAY & HOLS.	DAILY EX. SAT. & SUN.
Leave	P. M.	P. M.	P. M.
NEW YORK (N. Y. Div.)	\$ 2.15		
HAROLD	\$ 2.21		
WOODSIDE	\$ 2.24		
WIN.	2.26		
FOREST HILLS			
KEW GARDENS			
PLATBUSH AVE.	\$ 2.30	\$ 2.30	
NOSTRAND AVE.	\$ 2.34	\$ 2.34	
EAST NEW YORK	\$ 2.39	\$ 2.39	
WOODHAVEN	\$ 2.44	\$ 2.45	
DUNTON		\$ 2.47	
JAMAICA		\$ 2.49	
JAMAICA		2.52	
UNION HALL ST.			
HILLSIDE			
HOLLIS			
BELLAIRE			
QUEENS VILLAGE			
BELLEROSE			
FLORAL PARK			
STEWART MANOR.			
NASSAU BLVD.			
GARDEN CITY			
GARDEN			
COUNTRY L. PRESS			
HEMPSTEAD			
NEW HYDE PARK			
MERRILLON AVENUE			
MINEOLA			
EAST WILLISTON			
ALBERTSON			
ROSLYN			
GREENVALE	Will Also Run	Will Also Run	Will Not Run
GLEN HEAD	July 4	July 4	July 4
SEA CLIFF	Sept. 1	Sept. 1	Sept. 1
GLEN COVE (Glen St.)			
GLEN COVE			
LOCUST VALLEY			
MILL NECK			
OYSTER BAY			
CARLE PLACE			
WESTBURY			
HICKSVILLE			
GRUMMAN			
BETHPAGE	MU	MU	MU
B.			
S. FARM D'LE (C. Br.)			
ST. ALBANS			\$ 2.57
SPRINGFIELD GRDNS.			\$ 3.00
CEDAR MANOR			
LOCUST MANOR			
HIGBIE AVENUE			
LAURELTON			
ROSEDALE			
VALLEY STREAM			3.04
WESTWOOD			
MALVERNE			
LAKE VIEW			
HEMP. GARDENS.			
W. HEMPSTEAD			
LYNBROOK			\$ 3.07
CENTER AVENUE			
EAST ROCKAWAY	Continued	Continued	
ATLANTIC AVE.	on	on	
OCEANSIDE	Page 323	Page 323	
ISLAND PARK			
LEAD			
LONG BEACH			
ROCKVILLE CTRE.			\$ 3.11
BALDWIN			\$ 3.15
FREEPORT			\$ 3.18
MERRICK			
BELLMORE			
WANTAGH			
SEAFORD			
MASSAPEQUA			
MASSAPEQUA PK			
AMITYVILLE			
COPIAGUE			
LINDENHURST			
BABYLON			
Arrive	P. M.	P. M.	P. M.
	6078	7062	138

STATIONS	FIRST CLASS					
	●748	●944	●1064	●140	2056	●848
	DAILY EX. SUN.	SATURDAY ONLY	DAILY EX. SUN.	SATURDAY ONLY	DAILY	SATURDAY ONLY
Leave	P. M.	P. M.	P. M.	P. M.	P. M.	P. M.
Hempstead (Freeport Ex. Sat.) (West Hemp. Sat.)	\$ 2.31		\$ 2.36	\$ 2.38	\$ 2.45	\$ 2.48
West Hemp. Far Rockaway Hempstead Babylon	\$ 2.37	\$ 2.38	2.42	2.44	\$ 2.51	\$ 2.54
Far Rockaway	\$ 2.40	\$ 2.37	2.45	2.47	\$ 2.54	\$ 2.57
Babylon	\$ 2.42	\$ 2.42			2.56	\$ 2.59
Rock. Park	\$ 2.46	\$ 2.47				\$ 3.03
Long Beach Hempstead	\$ 2.48	\$ 2.49				\$ 3.06
JAMAICA	\$ 2.51	\$ 2.51	\$ 2.53	\$ 2.55		\$ 3.08
JAMAICA	\$ 2.53	\$ 2.53	\$ 2.55	\$ 2.56		\$ 3.12
UNION HALL ST.	\$ 2.55					
HILLSIDE	\$ 2.57					
HOLLIS	\$ 2.59					
BELLAIRE	\$ 3.01					
QUEENS VILLAGE	\$ 3.03					
BELLEROSE	\$ 3.05					
FLORAL PARK	\$ 3.08					
STEWART MANOR.	\$ 3.11					
NASSAU BLVD.	\$ 3.13					
GARDEN CITY	\$ 3.16					
GARDEN	\$ 3.17					
COUNTRY L. PRESS	\$ 3.18					
HEMPSTEAD	\$ 3.21					
NEW HYDE PARK						
MERRILLON AVENUE						
MINEOLA						
EAST WILLISTON						
ALBERTSON						
ROSLYN						
GREENVALE	Will Not Run		Will Not Run			
GLEN HEAD	July 4		July 4			
SEA CLIFF	Sept. 1		Sept. 1			
GLEN COVE (Glen St.)						
GLEN COVE						
LOCUST VALLEY						
MILL NECK						
OYSTER BAY						
CARLE PLACE						
WESTBURY						
HICKSVILLE						
GRUMMAN						
BETHPAGE	MU	MU	MU	MU	MU	MU
B.						
S. FARM D'LE (C. Br.)						
ST. ALBANS					\$ 3.01	
SPRINGFIELD GRDNS.					\$ 3.04	
CEDAR MANOR						
LOCUST MANOR						
HIGBIE AVENUE						
LAURELTON						
ROSEDALE						
VALLEY STREAM						
WESTWOOD						
MALVERNE						
LAKE VIEW						
HEMP. GARDENS.						
W. HEMPSTEAD						
LYNBROOK						
CENTER AVENUE						
EAST ROCKAWAY						
ATLANTIC AVE.						
OCEANSIDE						
ISLAND PARK						
LEAD						
LONG BEACH						
ROCKVILLE CTRE.						
BALDWIN						
FREEPORT						
MERRICK						
BELLMORE						
WANTAGH						
SEAFORD						
MASSAPEQUA						
MASSAPEQUA PK						
AMITYVILLE						
COPIAGUE						
LINDENHURST						
BABYLON						
Arrive	P. M.	P. M.	P. M.	P. M.	P. M.	P. M.
	748	944	1064	140	2056	848

STATIONS	FIRST CLASS		
	#1164	750	5130
	DAILY EX. SUN.	SATURDAY ONLY	SUNDAY & HOLS.
Far Rockaway	Hempstead Long Beach Freeport	Far Rockaway	
Leave	P. M.	P. M.	P. M.
NEW YORK (N. Y. Div.)	\$ 2.54		\$ 2.55
HAROLD	\$ 3.00		\$ 3.01
WOODSIDE	\$ 3.03		\$ 3.04
WIN.	3.05		3.06
FOREST HILLS			
KEW GARDENS			
FLATBUSH AVE.	\$ 2.50		
NOSTRAND AVE.	\$ 2.54		
EAST NEW YORK	\$ 2.59		
WOODHAVEN	3.05		
DUNTON	3.07		
JAMAICA	\$ 3.09		
JAMAICA	3.11		
UNION HALL ST.			
HILLSIDE		3.15	
HOLLIS			
BELLAIRE			
QUEENS VILLAGE		3.17	
BELLEROSE	\$ 3.19		
FLORAL PARK	\$ 3.22		
STEWART MANOR.	\$ 3.25		
NASSAU BLVD.	\$ 3.28		
GARDEN CITY	\$ 3.31		
GARDEN	\$ 3.32		
COUNTRY L. PRESS	\$ 3.33		
HEMPSTEAD	\$ 3.36		
NEW HYDE PARK			
MERILLON AVENUE			
MINEOLA			
EAST WILLISTON			
ALBERTSON			
ROSLYN			
GREENVALE			
GLEN HEAD	Will Not Run		Will Also Run
SEA CLIFF	July 4		Sept. 1
GLEN COVE (Glen St.)	Sept. 1		
GLEN COVE			
LOCUST VALLEY			
MILL NECK			
OYSTER BAY			
CARLE PLACE			
WESTBURY			
HICKSVILLE			
GRUMMAN			
BETHPAGE	MU	MU	MU
B.			
S. FARM D'LE (C. Br.)			
ST. ALBANS			
SPRINGFIELD GRDNS.			
CEDAR MANOR			
LOCUST MANOR			
HIGBIE AVENUE			
LAURELTON			
ROSEDALE			
VALLEY STREAM			
WESTWOOD			
MALVERNE			
LAKE VIEW			
HEMP GARDENS.			
W. HEMPSTEAD			
LYNBROOK			
CENTER AVENUE			
EAST ROCKAWAY			
ATLANTIC AVE.	Continued		Continued
OCEANSIDE	on		on
ISLAND PARK	Page 323		Page 324
LEAD			
LONG BEACH			
ROCKVILLE CTR.			
BALDWIN			
FREEPORT			
MERRICK			
BELLMORE			
WANTAGH			
SEAFORD			
MASSAPEQUA			
MASSAPEQUA PK.			
AMITYVILLE			
COPIAGUE			
LINDENHURST			
BABYLON			
Arrive	P. M.	P. M.	P. M.
	1164	750	5130

STATIONS	FIRST CLASS					
	#4142	#3042	#752	#1452	#7066	#850
	SATURDAY ONLY	DAILY EX. SUN.	DAILY EX. SAT. & SUN.	SATURDAY ONLY	SUNDAY & HOLS.	DAILY EX. SAT. & SUN.
Freeport	Rock. Park Far Rockaway	Hempstead Port Jefferson Babylon Long Beach	Babylon Patchogue Port Jefferson Hempstead	Rock. Park Far Rockaway	Long Beach	
Leave	P. M.	P. M.	P. M.	P. M.	P. M.	P. M.
NEW YORK (N. Y. Div.)	\$ 2.56					\$ 2.59
HAROLD	3.02					3.05
WOODSIDE	3.05					3.08
WIN.						3.10
FOREST HILLS						3.14
KEW GARDENS						3.16
FLATBUSH AVE.	\$ 2.54	\$ 2.59	\$ 3.00	\$ 3.01		
NOSTRAND AVE.	\$ 2.58	\$ 3.03	\$ 3.04	\$ 3.05		
EAST NEW YORK	\$ 3.03	\$ 3.08	\$ 3.09	\$ 3.10		
WOODHAVEN	3.08	3.14	3.15	3.15		
DUNTON		3.16	3.17			
JAMAICA	\$ 3.13	\$ 3.18	\$ 3.19			\$ 3.19
JAMAICA	3.15	3.23				3.23
UNION HALL ST.		3.25				
HILLSIDE		3.27				
HOLLIS		3.29				
BELLAIRE		3.31				
QUEENS VILLAGE		3.33				
BELLEROSE		3.35				
FLORAL PARK		3.38				
STEWART MANOR.		3.41				
NASSAU BLVD.		3.43				
GARDEN CITY		3.46				
GARDEN		3.47				
COUNTRY L. PRESS		3.48				
HEMPSTEAD		3.51				
NEW HYDE PARK						
MERILLON AVENUE						
MINEOLA						
EAST WILLISTON						
ALBERTSON						
ROSLYN						
GREENVALE						
GLEN HEAD	Will Not Run		Will Not Run		Will Also Run	Will Not Run
SEA CLIFF	July 4		July 4		Sept. 1	July 4
GLEN COVE (Glen St.)	Sept. 1		Sept. 1			Sept. 1
GLEN COVE						
LOCUST VALLEY						
MILL NECK						
OYSTER BAY						
CARLE PLACE						
WESTBURY						
HICKSVILLE						
GRUMMAN						
BETHPAGE	MU	MU	MU	MU	MU	MU
B.						
S. FARM D'LE (C. Br.)						
ST. ALBANS						
SPRINGFIELD GRDNS.						
CEDAR MANOR						
LOCUST MANOR						
HIGBIE AVENUE						
LAURELTON						
ROSEDALE						
VALLEY STREAM						
WESTWOOD						
MALVERNE						
LAKE VIEW						
HEMP GARDENS.						
W. HEMPSTEAD						
LYNBROOK						
CENTER AVENUE						
EAST ROCKAWAY						
ATLANTIC AVE.	Continued		Continued		Continued	
OCEANSIDE	on		on		on	
ISLAND PARK	Page 324		Page 324		Page 324	
LEAD						
LONG BEACH						
ROCKVILLE CTR.						
BALDWIN						
FREEPORT						
MERRICK						
BELLMORE						
WANTAGH						
SEAFORD						
MASSAPEQUA						
MASSAPEQUA PK.						
AMITYVILLE						
COPIAGUE						
LINDENHURST						
BABYLON						
Arrive	P. M.	P. M.	P. M.	P. M.	P. M.	P. M.
	4142	3042	752	1452	7066	850

STATIONS	FIRST CLASS			Arrive
	#142	#642	4084	
	DAILY EX. SUN.	DAILY EX. SUN.	SUNDAY & HOLS.	
Babylon (Patchogue Sat.) (Hempstead Ex. Sat.) Port Jefferson		Port Jefferson	Babylon Hempstead	
Leave	P. M.	P. M.	P. M.	
NEW YORK (N. Y. Div.)	\$ 3.04			
HAROLD WOODSIDE	3.10			
WIN	3.13			
FOREST HILLS KEW GARDENS				
FLATBUSH AVE. NOSTRAND AVE. EAST NEW YORK WOODHAVEN DUNTON			3.03 3.07 3.12 3.18 3.20	
JAMAICA Ar.	\$ 3.20	\$ 3.27	\$ 3.22	
JAMAICA Lv.	3.22		3.26	
UNION HALL ST. HILLSIDE HOLLIS BELLAIRE QUEENS VILLAGE BELLE ROSE FLORAL PARK		3.31 3.33 3.35		
STEWART MANOR NASSAU BLVD GARDEN CITY GARDEN COUNTRY L. PRESS HEMPSTEAD				
NEW HYDE PARK MERILLON AVENUE MINEOLA		\$ 3.40		
EAST WILLISTON ALBERTSON ROSLYN				
GREENVALE GLEN HEAD SEA CLIFF GLEN COVE (Glen St.)	Will Not Run July 4 Sept. 1	Will Not Run July 4 Sept. 1	Will Also Run July 4 Sept. 1	
GLEN COVE LOCUST VALLEY MILL NECK OYSTER BAY				
CARLE PLACE WESTBURY HICKSVILLE		\$ 3.46 \$ 3.52		
GRUMMAN BETHPAGE B.	MU		MU	
S. FARM'D'LE (C. Br.)				
ST. ALBANS SPRINGFIELD GRDNS.	\$ 3.27 \$ 3.30		\$ 3.31 \$ 3.34	
CEDAR MANOR LOCUST MANOR HIGBIE AVENUE LAURELTON ROSEDALE VALLEY STREAM				\$ 3.33 3.35 3.37 3.39 3.41 \$ 3.44
WESTWOOD MALVERNE LAKE VIEW HEMP. GARDENS W. HEMPSTEAD				
LYNBROOK CENTER AVENUE EAST ROCKAWAY ATLANTIC AVE.	\$ 3.37		\$ 3.41	
OCEANSIDE ISLAND PARK LEAD LONG BEACH		Continued on Page 283		
ROCKVILLE CTR. BALDWIN FREEPORT MERRICK	3.41 3.45 3.49 3.51		3.45 3.49 3.52 3.55	
BELLMORE WANTAGH SEAFORD MASSAPEQUA MASSAPEQUA PK.	3.54 3.56 3.59 4.02 4.05		3.58 4.00 4.03 4.06	
AMITYVILLE COPIAGUE LINDENHURST BABYLON	4.08 4.11 4.15 4.18		4.11 4.13 4.16 4.20	
Arrive	P. M.	P. M.	P. M.	
	142	642	4084	

STATIONS	FIRST CLASS					
	4736	754	4856	6084	5228	1454
	SUNDAY & HOLS.	SATURDAY ONLY	SUNDAY & HOLS.	SUNDAY & HOLS.	SUNDAY & HOLS.	DAILY EX. SUN.
Hempstead Babylon		Hempstead	Long Beach Far Rockaway	Rock Park	Far Rockaway Long Beach	Ronkonkoma Oyster Bay
	P. M.	P. M.	P. M.	P. M.	P. M.	P. M.
NEW YORK (N. Y. Div.)	\$ 3.04	\$ 3.07	\$ 3.11	\$ 3.15		
HAROLD WOODSIDE	3.10	3.13	3.17	3.21		
WIN	3.13	3.16		3.24		
FOREST HILLS KEW GARDENS	3.15	3.18	3.20	3.26		
FLATBUSH AVE. NOSTRAND AVE. EAST NEW YORK WOODHAVEN DUNTON	3.19 3.21	3.22 3.24			3.09 3.13 3.18 3.23 3.25	3.15 3.19 3.24 3.29 3.31
JAMAICA Ar.	\$ 3.24	\$ 3.27	\$ 3.27		\$ 3.27	\$ 3.33
JAMAICA Lv.	3.28	3.30	3.29		3.30	
UNION HALL ST. HILLSIDE HOLLIS BELLAIRE QUEENS VILLAGE BELLE ROSE FLORAL PARK	3.30 3.32 3.34 3.36 3.38 3.40 3.42 3.45	3.32 3.34 3.36 3.38 3.40 3.42 3.45		Via Atlantic Branch		
STEWART MANOR NASSAU BLVD GARDEN CITY GARDEN COUNTRY L. PRESS HEMPSTEAD	3.46 3.48 3.51 3.54 3.56 3.59	3.48 3.51 3.54 3.56 3.59				
NEW HYDE PARK MERILLON AVENUE MINEOLA						
EAST WILLISTON ALBERTSON ROSLYN						
GREENVALE GLEN HEAD SEA CLIFF GLEN COVE (Glen St.)	Will Also Run July 4 Sept. 1		Will Also Run July 4 Sept. 1	Will Also Run July 4 Sept. 1	Will Also Run July 4 Sept. 1	Will Not Run July 4 Sept. 1
GLEN COVE LOCUST VALLEY MILL NECK OYSTER BAY						
CARLE PLACE WESTBURY HICKSVILLE						
GRUMMAN BETHPAGE B.	MU	MU	MU	MU	MU	MU
S. FARM'D'LE (C. Br.)						
ST. ALBANS SPRINGFIELD GRDNS.	\$ 3.27 \$ 3.30		\$ 3.31 \$ 3.34			
CEDAR MANOR LOCUST MANOR HIGBIE AVENUE LAURELTON ROSEDALE VALLEY STREAM				3.38	3.33 3.35 3.37 3.39 3.41 \$ 3.44	
WESTWOOD MALVERNE LAKE VIEW HEMP. GARDENS W. HEMPSTEAD						
LYNBROOK CENTER AVENUE EAST ROCKAWAY ATLANTIC AVE.	\$ 3.37		\$ 3.41			
OCEANSIDE ISLAND PARK LEAD LONG BEACH						
ROCKVILLE CTR. BALDWIN FREEPORT MERRICK	3.41 3.45 3.49 3.51		3.45 3.49 3.52 3.55	3.41 3.42 3.44 3.48	Continued on Page 325	Continued as 5228 Page 324
BELLMORE WANTAGH SEAFORD MASSAPEQUA MASSAPEQUA PK.	3.54 3.56 3.59 4.02 4.05		3.58 4.00 4.03 4.06	3.48 3.52 3.53 3.56		
AMITYVILLE COPIAGUE LINDENHURST BABYLON	4.08 4.11 4.15 4.18		4.11 4.13 4.16 4.20			
Arrive	P. M.	P. M.	P. M.	P. M.	P. M.	P. M.
	4736	754	4856	6084	5228	1454

STATIONS	FIRST CLASS		
	#01742	#0240	#0544
	DAILY EX. SUN.	DAILY EX. SUN.	DAILY EX. SUN.
	Ronkonkoma Oyster Bay	Ronkonkoma	Oyster Bay
Leave	P. M.	P. M.	P. M.
NEW YORK (N. Y. Div.)	\$ 3.17		
HAROLD WOODSIDE	3.23		
WIN. FOREST HILLS. KEW GARDENS	3.26		
FLATBUSH AVE. NOSTRAND AVE. EAST NEW YORK WOODHAVEN DUNTON			
JAMAICA	\$ 3.34		
UNION HALL ST. HILLSIDE HOLLIS BELLAIRE QUEENS VILLAGE BELLEROSE FLORAL PARK		3.41 3.43 3.43 3.45	3.39 3.43 3.45 3.47
STEWART MANOR. NASSAU BLVD. GARDEN CITY GARDEN COUNTRY L. PRESS HEMPSTEAD			
NEW HYDE PARK. MERILLON AVENUE. MINEOLA			\$ 3.51 \$ 3.56
EAST WILLISTON ALBERTSON ROSLYN			\$ 3.59 \$ 4.04
GREENVALE GLEN HEAD SEA CLIFF GLEN COVE (Glen St.)	Will Not Run July 4 Sept. 1	Will Not Run July 4 Sept. 1	\$ 4.07 \$ 4.10 \$ 4.13 \$ 4.16
GLEN COVE LOCUST VALLEY MILL NECK OYSTER BAY			\$ 4.19 \$ 4.22 \$ 4.26 \$ 4.31
CARLE PLACE WESTBURY HICKSVILLE			\$ 3.55 \$ 4.01
GRUMMAN BETHPAGE	MU		\$ 4.04 \$ 4.07 \$ 4.09
S. FARM'D'LE (C. Br.)			
ST. ALBANS. SPRINGFIELD GRDNS.			
CEDAR MANOR. LOCUST MANOR. HIGBIE AVENUE LAURELTON ROSEDALE VALLEY STREAM			Will Not Run July 4 Sept. 1
WESTWOOD MALVERNE LAKE VIEW HEMP GARDENS W. HEMPSTEAD			
LYNBROOK CENTER AVENUE EAST ROCKAWAY ATLANTIC AVE.		Continued on Page 292	
OCEANSIDE ISLAND PARK LEAD LONG BEACH			
ROCKVILLE CTRE. BALDWIN FREEPORT MERRICK			
BELLMORE WANTAGH SEAFORD MASSAPEQUA MASSAPEQUA PK. AMITYVILLE COPIAGUE LINDENHURST BABYLON			
Arrive	P. M.	P. M.	P. M.
	1742	240	544

STATIONS	FIRST CLASS					
	#02060	#0852	#01238	#0948	07068	01346
	DAILY EX. SUN.	DAILY EX. SUN.	DAILY EX. SUN.	DAILY EX. SUN.	SUNDAY & HOLDS.	SATURDAY ONLY
	Rock. Park	Long Beach Far Rockaway West Hemp.	Far Rockaway Long Beach West Hemp.	West Hemp.	Rock. Park	Far Rockaway
	P. M.	P. M.	P. M.	P. M.	P. M.	P. M.
	\$ 3.26	\$ 3.28				
	3.32 3.35 3.37	3.34 3.37				
			\$ 3.26 \$ 3.30 \$ 3.35 \$ 3.40 \$ 3.42		\$ 3.30 \$ 3.34 \$ 3.39 \$ 3.44	\$ 3.31 \$ 3.35 \$ 3.40 \$ 3.45
		\$ 3.45 3.47	\$ 3.44 3.49	\$ 3.48		
		Via Atlantic Branch				
	Will Not Run July 4 Sept. 1	Will Not Run July 4 Sept. 1	Will Not Run July 4 Sept. 1	Will Not Run July 4 Sept. 1	Will Also Run July 4 Sept. 1	
	MU	MU	MU	MU	MU	MU
					\$ 3.53 \$ 3.56	
			\$ 3.53 \$ 3.55 \$ 3.57 \$ 3.59 \$ 4.01 \$ 4.05			
			3.56	4.01		
				\$ 4.04 \$ 4.07 \$ 4.10 \$ 4.12 \$ 4.14		
			\$ 3.59 \$ 4.00 \$ 4.02 \$ 4.04			
	Continued on Page 325		Continued as 1238 Page 325		Continued on Page 325	Continued on Page 325
			\$ 4.06 \$ 4.10 \$ 4.11 \$ 4.14			
	P. M.	P. M.	P. M.	P. M.	P. M.	P. M.
	2060	852	1238	948	7068	1346

STATIONS	FIRST CLASS		
	#1170	#144	#756
	DAILY EX. SUN.	DAILY EX. SUN.	DAILY EX. SUN.
	Far Rockaway	Freeport Far Rockaway Hempstead	Hempstead Freeport
Leave	P. M.	P. M.	P. M.
NEW YORK (N. Y. Div.)	\$ 3.35		\$ 3.38
HAROLD	3.41		3.44
WOODSIDE	3.44		3.47
WIN	3.46		3.49
FOREST HILLS			3.53
KEW GARDENS			3.55
FLATBUSH AVE.		3.39	
NOSTRAND AVE.		3.43	
EAST NEW YORK		3.48	
WOODHAVEN		3.54	
DUNTON		3.57	
JAMAICA	\$ 3.59	\$ 3.58	\$ 3.58
JAMAICA	4.03	4.03	4.03
UNION HALL ST.			4.05
HILLSIDE			4.07
HOLLIS			4.09
BELLAIRE			4.11
QUEENS VILLAGE			4.13
BELLEROSE			4.15
FLORAL PARK			4.18
STEWART MANOR.			4.21
NASSAU BLVD.			4.23
GARDEN CITY			4.26
GARDEN			4.27
COUNTRY L. PRESS			4.28
HEMPSTEAD			4.31
NEW HYDE PARK			
MERRILLON AVENUE			
MINEOLA			
EAST WILLISTON			
ALBERTSON			
ROSLYN			
GREENVALE	Will Not Run	Will Not Run	Will Not Run
GLEN HEAD	July 4	July 4	July 4
SEA CLIFF	Sept. 1	Sept. 1	Sept. 1
GLEN COVE (Glen St.)			
GLEN COVE			
LOCUST VALLEY			
MILL NECK			
OYSTER BAY			
CARLE PLACE			
WESTBURY			
HICKSVILLE			
GRUMMAN			
BETHPAGE			
B.	MU	MU	MU
S. FARM'D'LE (C. Br.)			
ST. ALBANS	\$ 4.09		
SPRINGFIELD GRDNS.	\$ 4.12		
CEDAR MANOR			
LOCUST MANOR			
HIGBIE AVENUE			
LAURELTON			
ROSDALE			
VALLEY STREAM		4.17	
WESTWOOD			
MALVERNE			
LAKE VIEW			
HEMP. GARDENS.			
W. HEMPSTEAD			
LYNBROOK		\$ 4.20	
CENTER AVENUE			
EAST ROCKAWAY			
ATLANTIC AVE.			
OCEANSIDE			
ISLAND PARK			
LEAD			
LONG BEACH			
ROCKVILLE CTRE.		4.24	
BALDWIN		4.27	
FREEPORT		4.30	
MERRICK			
BELLMORE			
WANTAGH			
SEAFORD			
MASSAPEQUA			
MASSAPEQUA PK.			
AMITYVILLE			
COPIAGUE			
LINDENHURST			
BABYLON			
Arrive	P. M.	P. M.	P. M.
	1170	144	756

STATIONS	FIRST CLASS					
	#1458	#20	#212	#36	854	#4086
	DAILY EX. SUN.	DAILY EX. SUN.	DAILY EX. SUN.	DAILY EX. SUN.	DAILY	SUNDAY & HOLS.
	Montauk Greenport Speonk	Montauk	Greenport	Speonk	Long Beach (Hempstead Ex. Sun.)	Babylon Patchogue Hempstead
Leave	P. M.	P. M.	P. M.	P. M.	P. M.	P. M.
NEW YORK (N. Y. Div.)	\$ 3.48	\$ 3.51	\$ 3.55	\$ 3.58	\$ 4.00	\$ 4.02
HAROLD	3.52	3.57	4.01	4.04	4.06	4.08
WOODSIDE	3.57	4.00	4.04	4.07	4.09	4.11
WIN	4.02				4.11	
FOREST HILLS	4.05				4.15	
KEW GARDENS	4.07				4.17	
FLATBUSH AVE.						
NOSTRAND AVE.						
EAST NEW YORK						
WOODHAVEN						
DUNTON						
JAMAICA	\$ 4.07	\$ 4.07	\$ 4.12	\$ 4.14	\$ 4.20	\$ 4.19
JAMAICA	4.11	4.11	4.17	4.18	4.23	4.21
UNION HALL ST.						
HILLSIDE						
HOLLIS						
BELLAIRE		4.15	4.21	Via Montauk Branch		
QUEENS VILLAGE		4.17	4.23			
BELLEROSE		4.19	4.25			
FLORAL PARK						
STEWART MANOR.						
NASSAU BLVD.						
GARDEN CITY						
GARDEN						
COUNTRY L. PRESS						
HEMPSTEAD						
NEW HYDE PARK						
MERRILLON AVENUE						
MINEOLA						
EAST WILLISTON						
ALBERTSON						
ROSLYN						
GREENVALE	Will Not Run	Will Not Run	Will Not Run	Will Not Run		Will Also Run
GLEN HEAD	July 4	July 4	July 4	July 4		July 4
SEA CLIFF	Sept. 1	Sept. 1	Sept. 1	Sept. 1		Sept. 1
GLEN COVE (Glen St.)						
GLEN COVE						
LOCUST VALLEY						
MILL NECK						
OYSTER BAY						
CARLE PLACE						
WESTBURY						
HICKSVILLE						
GRUMMAN						
BETHPAGE						
B.	MU	MU	MU	MU	MU	MU
S. FARM'D'LE (C. Br.)						
ST. ALBANS						\$ 4.26
SPRINGFIELD GRDNS.						
CEDAR MANOR						
LOCUST MANOR						
HIGBIE AVENUE						
LAURELTON						\$ 4.30
ROSDALE						\$ 4.32
VALLEY STREAM					4.27	\$ 4.36
WESTWOOD						
MALVERNE						
LAKE VIEW						
HEMP. GARDENS.						
W. HEMPSTEAD						
LYNBROOK						\$ 4.39
CENTER AVENUE						\$ 4.41
EAST ROCKAWAY						\$ 4.43
ATLANTIC AVE.						\$ 4.45
OCEANSIDE						\$ 4.47
ISLAND PARK						\$ 4.51
LEAD						\$ 4.52
LONG BEACH						\$ 4.55
ROCKVILLE CTRE.						\$ 4.38
BALDWIN						\$ 4.42
FREEPORT						\$ 4.45
MERRICK					4.35	\$ 4.48
BELLMORE						\$ 4.51
WANTAGH						\$ 4.53
SEAFORD						\$ 4.55
MASSAPEQUA						\$ 4.58
MASSAPEQUA PK.						\$ 5.00
AMITYVILLE						\$ 5.03
COPIAGUE						\$ 5.05
LINDENHURST						\$ 5.08
BABYLON						\$ 5.12
Arrive	P. M.	P. M.	P. M.	P. M.	P. M.	P. M.
	1458	20	212	36	854	4086

STATIONS	FIRST CLASS		
	#3046	4740	758
	DAILY EX. SUN.	SUNDAY & HOLS.	DAILY EX. SUN.
NEW YORK (N. Y. Div.)	Leave		
HAROLD			
WOODSIDE			
WIN			
FOREST HILLS			
KEW GARDENS			
FLATBUSH AVE.	Atl. Br.		
NOSTRAND AVE.			
EAST NEW YORK			
WOODHAVEN			
DUNTON			
JAMAICA	Ar.		
JAMAICA	Lv.		
UNION HALL ST.			
HILLSIDE			
HOLLIS			
BELLAIRE			
QUEENS VILLAGE			
BELLEROSE			
FLORAL PARK			
STEWART MANOR.	Hemp. Br.		
NASSAU BLVD.			
GARDEN CITY			
GARDEN			
COUNTRY L. PRESS			
HEMPSTEAD			
NEW HYDE PARK			
MERILLON AVENUE			
MINEOLA			
EAST WILLISTON			
ALBERTSON			
ROSLYN			
GREENVALE			
GLEN HEAD	Oyster Bay Br.		
SEA CLIFF			
GLEN COVE (Glen St.)			
GLEN COVE			
LOCUST VALLEY			
MILL NECK			
OYSTER BAY			
CARLE PLACE			
WESTBURY			
HICKSVILLE			
GRUMMAN			
BETHPAGE			
S. FARM D'LE (C. Br.)			
ST. ALBANS			
SPRINGFIELD GRDNS.			
CEDAR MANOR			
LOCUST MANOR			
HIGBIE AVENUE			
LAURELTON			
ROSEDALE			
VALLEY STREAM			
WESTWOOD			
MALVERNE			
LAKE VIEW			
HEMP. GARDENS.			
W. HEMPSTEAD			
LYNBROOK			
CENTER AVENUE			
EAST ROCKAWAY			
ATLANTIC AVE.			
OCEANSIDE			
ISLAND PARK			
LEAD			
LONG BEACH			
ROCKVILLE CTR.			
BALDWIN			
FREEMPORT			
MERRICK			
BELLMORE			
WANTAGH			
SEAFORD			
MASSAPEQUA			
MASSAPEQUA PK.			
AMITYVILLE			
COPIAGUE			
LINDENHURST			
BABYLON			
Arrive			
	3046	4740	758

STATIONS	FIRST CLASS					
	1068	7074	242	4622	148	2064
	DAILY	SUNDAY & HOLS.	DAILY EX. SUN.	SUNDAY & HOLS.	DAILY EX. SUN.	DAILY EX. SUN.
NEW YORK (N. Y. Div.)	Leave					
HAROLD						
WOODSIDE						
WIN						
FOREST HILLS						
KEW GARDENS						
FLATBUSH AVE.						
NOSTRAND AVE.						
EAST NEW YORK						
WOODHAVEN						
DUNTON						
JAMAICA						
JAMAICA						
UNION HALL ST.						
HILLSIDE						
HOLLIS						
BELLAIRE						
QUEENS VILLAGE						
BELLEROSE						
FLORAL PARK						
STEWART MANOR.						
NASSAU BLVD.						
GARDEN CITY						
GARDEN						
COUNTRY L. PRESS						
HEMPSTEAD						
NEW HYDE PARK						
MERILLON AVENUE						
MINEOLA						
EAST WILLISTON						
ALBERTSON						
ROSLYN						
GREENVALE						
GLEN HEAD						
SEA CLIFF						
GLEN COVE (Glen St.)						
GLEN COVE						
LOCUST VALLEY						
MILL NECK						
OYSTER BAY						
CARLE PLACE						
WESTBURY						
HICKSVILLE						
GRUMMAN						
BETHPAGE						
S. FARM D'LE (C. Br.)						
ST. ALBANS						
SPRINGFIELD GRDNS.						
CEDAR MANOR						
LOCUST MANOR						
HIGBIE AVENUE						
LAURELTON						
ROSEDALE						
VALLEY STREAM						
WESTWOOD						
MALVERNE						
LAKE VIEW						
HEMP. GARDENS.						
W. HEMPSTEAD						
LYNBROOK						
CENTER AVENUE						
EAST ROCKAWAY						
ATLANTIC AVE.						
OCEANSIDE						
ISLAND PARK						
LEAD						
LONG BEACH						
ROCKVILLE CTR.						
BALDWIN						
FREEMPORT						
MERRICK						
BELLMORE						
WANTAGH						
SEAFORD						
MASSAPEQUA						
MASSAPEQUA PK.						
AMITYVILLE						
COPIAGUE						
LINDENHURST						
BABYLON						
Arrive						
	1068	7074	242	4622	148	2064

STATIONS	FIRST CLASS		
	#5444	#4236	#150
	SUNDAY & HOLS.	SUNDAY & HOLS.	DAILY EX. SUN.
	Ronkonkoma	Ronkonkoma	Babylon
Leave	P. M.	P. M.	P. M.
NEW YORK (N. Y. Div.)			\$ 4.37
HAROLD			\$ 4.43
WOODSIDE			\$ 4.48
WIN			4.48
FOREST HILLS			
KEW GARDENS			
FLATBUSH AVE.	Atl. Br. 4.34		
NOSTRAND AVE.	4.38		
EAST NEW YORK	4.43		
WOODHAVEN	4.48		
DUNTON	4.50		
JAMAICA	Ar. \$ 4.52		\$ 4.56
JAMAICA	Lv.	\$ 4.56	4.58
UNION HALL ST.			
HILLSIDE			
HOLLIS		5.00	Via Montauk Branch
BELLAIRE			
QUEENS VILLAGE		5.02	
BELLEROSE			
FLORAL PARK		5.04	
STEWART MANOR.			
NASSAU BLVD.			
GARDEN CITY			
GARDEN			
COUNTRY L PRESS			
HEMPSTEAD			
NEW HYDE PARK		\$ 5.07	
MERILLON AVENUE			
MINEOLA		\$ 5.12	
EAST WILLISTON			
ALBERTSON			
ROSLYN			
GREENVALE	Will Also Run July 4 Sept. 1	Will Also Run July 4 Sept. 1	Will Not Run July 4 Sept. 1
GLEN HEAD			
SEA CLIFF			
GLEN COVE (Glen St.)			
GLEN COVE			
LOCUST VALLEY			
MILL NECK			
OYSTER BAY			
CARLE PLACE		\$ 5.18	
WESTBURY		\$ 5.24	
HICKSVILLE			
GRUMMAN			
BETHPAGE	MU	\$ 5.32	MU
B		5.34	
S. FARM'D'LE (C. Br.)			
ST. ALBANS			
SPRINGFIELD GRDNS.			
CEDAR MANOR			
LOCUST MANOR			
HIGBIE AVENUE			
LAURELTON			
ROSEDALE			
VALLEY STREAM			5.07
WESTWOOD			
MALVERNE			
LAKE VIEW			
HEMP GARDENS			
W. HEMPSTEAD			
LYNBROOK			\$ 5.11
CENTER AVENUE			
EAST ROCKAWAY			
ATLANTIC AVE.			
OCEANSIDE			
ISLAND PARK			
LEAD			
LONG BEACH			
ROCKVILLE CTR.			5.15
BALDWIN			5.20
FREEPORT			5.23
MERRICK			5.26
BELLMORE			5.29
WANTAGH			5.31
SEAFORD			5.33
MASSAPEQUA			5.36
MASSAPEQUA PK.			5.38
AMITYVILLE			5.41
COPIAGUE			5.42
LINDENHURST			5.45
BABYLON			5.50
Arrive	P. M.	P. M.	P. M.
	5444	4236	150

FIRST CLASS					
#650	#1070	#858	#7078	#5324	#954
DAILY EX. SUN.	DAILY EX. SUN.	DAILY EX. SUN.	SUNDAY & HOLS.	SUNDAY & HOLS.	DAILY EX. SUN.
Port Jefferson	Far Rockaway	Long Beach West Hemp. Hempstead	Rock. Park	Far Rockaway	West Hemp. Long Beach
P. M.	P. M.	P. M.	P. M.	P. M.	P. M.
\$ 4.39	\$ 4.41	\$ 4.45			
4.45	4.47	4.51			
4.48	4.50	4.54			
			\$ 4.36	\$ 4.41	\$ 4.41
			\$ 4.40	\$ 4.45	\$ 4.45
			\$ 4.45	\$ 4.50	\$ 4.50
			4.50	4.55	\$ 4.58
\$ 4.55		\$ 5.01			\$ 5.01
4.59	4.59	5.03			5.03
5.04	Via Atlantic Branch				
5.06					
5.08					
Will Not Run July 4 Sept. 1	Will Not Run July 4 Sept. 1	Will Not Run July 4 Sept. 1	Will Also Run July 4 Sept. 1	Will Also Run July 4 Sept. 1	Will Not Run July 4 Sept. 1
5.12					
5.19					
	MU	MU	MU	MU	MU
					\$ 5.08
		\$ 5.07			
		5.10			
		5.12			
		5.14			
		5.17			
	5.07	5.20			5.13
					\$ 5.16
					\$ 5.19
					\$ 5.22
					\$ 5.24
					\$ 5.26
		\$ 5.23			
		5.25			
		5.27			
		5.29			
			Continued on Page 327		
		5.31			
		5.35			
		5.36			
		5.39			
Continued on Page 283	Continued as 1071 Page 327		Continued on Page 327	Continued on Page 327	
P. M.	P. M.	P. M.	P. M.	P. M.	P. M.
650	1070	858	7078	5324	954

STATIONS	FIRST CLASS			
	#4022	#4946	#4526	#1174
	SUNDAY & HOLS.	SUNDAY & HOLS.	SUNDAY & HOLS.	DAILY EX. SAT. & SUN.
Leave	P. M.	P. M.	P. M.	P. M.
NEW YORK (N. Y. Div.)				\$ 4.54
HAROLD				5.00
WOODSIDE				5.03
WIN				
FOREST HILLS				
KEW GARDENS				
FLATBUSH AVE.				
NOSTRAND AVE.				
EAST NEW YORK				
WOODHAVEN				
DUNTON				
JAMAICA	\$ 5.15	\$ 5.18	\$ 5.18	
UNION HALL ST.				
HILLSIDE				
HOLLIS	5.19		5.22	
BELLAIRE				
QUEENS VILLAGE	5.21		5.24	
BELLEROSE				
FLORAL PARK	5.23		5.26	
STEWART MANOR.				
NASSAU BLVD				
GARDEN CITY				
GARDEN				
COUNTRY L. PRESS				
HEMPSTEAD				
NEW HYDE PARK			\$ 5.29	
MERRILLON AVENUE				
MINEOLA	5.27		\$ 5.32	
EAST WILLISTON			\$ 5.36	
ALBERTSON				
ROSLYN			\$ 6.40	
GREENVALE	Will Also Run July 4 Sept. 1	Will Also Run July 4 Sept. 1	\$ 5.45	Will Not Run July 4 Sept. 1
GLEN HEAD			\$ 5.48	
SEA CLIFF			\$ 5.51	
GLEN COVE (Glen St.)			\$ 5.54	
GLEN COVE			\$ 5.57	
LOCUST VALLEY			\$ 6.01	
MILL NECK			\$ 6.06	
OYSTER BAY				
CARLE PLACE				
WESTBURY				
HICKSVILLE	5.34			
GRUMMAN		MU		MU
BETHPAGE				
B.	5.39			
S. FARM'D'LE (C. Br.)				
ST. ALBANS	\$ 5.23			
SPRINGFIELD GRDNS	\$ 5.26			
CEDAR MANOR				
LOCUST MANOR				
HIGBIE AVENUE				
LAURELTON				
ROSDALE				
VALLEY STREAM		5.30		
WESTWOOD		5.33		
MALVERNE		5.36		
LAKE VIEW		5.39		
HEMP. GARDENS		5.41		
W. HEMPSTEAD		5.45		
LYNBROOK				
CENTER AVENUE				
EAST ROCKAWAY				
ATLANTIC AVE.				
OCEANSIDE				
ISLAND PARK				
LEAD				
LONG BEACH				
ROCKVILLE CTRE				
BALDWIN				
FREEMPORT				
MERRICK				
BELLMORE				
WANTAGH				
SEAFORD				
MASSAPEQUA				
MASSAPEQUA PK				
AMITYVILLE				
COPIAGUE				
LINDENHURST				
BABYLON				
Arrive	P. M.	P. M.	P. M.	P. M.
	4022	4946	4526	1174

STATIONS	FIRST CLASS					
	#154	#1072	#648	#2068	#552	#5038
	DAILY EX. SUN.	DAILY EX. SUN.	DAILY EX. SAT. & SUN.	DAILY EX. SUN.	DAILY EX. SAT. & SUN.	SUNDAY & HOLS.
Freemport Far Rockaway Oyster Bay (Northport Ex. Sat.)						
Far Rockaway						
Northport						
Rock. Park						
Oyster Bay Queens Northport						
Far Rockaway						
Leave	P. M.	P. M.	P. M.	P. M.	P. M.	P. M.
NEW YORK (N. Y. Div.)	\$ 4.58	\$ 4.58	\$ 5.02	\$ 5.04	\$ 5.04	\$ 5.04
HAROLD	\$ 5.04	\$ 5.04	\$ 5.08	\$ 5.10	\$ 5.10	\$ 5.10
WOODSIDE	\$ 5.07	\$ 5.07	\$ 5.11	\$ 5.13	\$ 5.13	\$ 5.13
WIN	\$ 5.09	\$ 5.09	\$ 5.13	\$ 5.13	\$ 5.13	\$ 5.13
FOREST HILLS	\$ 5.13	\$ 5.13	\$ 5.18	\$ 5.18	\$ 5.18	\$ 5.18
KEW GARDENS	\$ 5.16	\$ 5.16	\$ 5.22	\$ 5.22	\$ 5.22	\$ 5.22
FLATBUSH AVE.	\$ 5.17	\$ 5.19	\$ 5.22	\$ 5.20	\$ 5.21	\$ 5.21
NOSTRAND AVE.	\$ 5.19	\$ 5.21	\$ 5.22	\$ 5.25	\$ 5.25	\$ 5.23
EAST NEW YORK						
WOODHAVEN						
DUNTON						
JAMAICA						
UNION HALL ST.						
HILLSIDE						
HOLLIS			5.26		5.29	
BELLAIRE						
QUEENS VILLAGE			5.28		5.31	
BELLEROSE						
FLORAL PARK			5.30		5.33	
STEWART MANOR.						
NASSAU BLVD						
GARDEN CITY						
GARDEN						
COUNTRY L. PRESS						
HEMPSTEAD						
NEW HYDE PARK						
MERRILLON AVENUE						
MINEOLA			5.34		5.37	
EAST WILLISTON					5.41	
ALBERTSON						
ROSLYN					5.46	
GREENVALE	Will Not Run July 4 Sept. 1	Will Not Run July 4 Sept. 1	Will Not Run July 4 Sept. 1	Will Not Run July 4 Sept. 1	Will Not Run July 4 Sept. 1	Will Also Run July 4 Sept. 1
GLEN HEAD					\$ 5.52	
SEA CLIFF					\$ 5.56	
GLEN COVE (Glen St.)					\$ 5.59	
GLEN COVE					\$ 6.03	
LOCUST VALLEY					\$ 6.08	
MILL NECK					\$ 6.11	
OYSTER BAY					\$ 6.16	
CARLE PLACE						
WESTBURY						
HICKSVILLE			5.43			
GRUMMAN						
BETHPAGE						
B.	MU	MU		MU		MU
S. FARM'D'LE (C. Br.)						
ST. ALBANS	\$ 5.24					
SPRINGFIELD GRDNS	\$ 5.27					
CEDAR MANOR						
LOCUST MANOR						
HIGBIE AVENUE						
LAURELTON						
ROSDALE						
VALLEY STREAM						
WESTWOOD						
MALVERNE						
LAKE VIEW						
HEMP. GARDENS						
W. HEMPSTEAD						
LYNBROOK						
CENTER AVENUE						
EAST ROCKAWAY						
ATLANTIC AVE.						
OCEANSIDE						
ISLAND PARK						
LEAD						
LONG BEACH						
ROCKVILLE CTRE						
BALDWIN						
FREEMPORT						
MERRICK						
BELLMORE						
WANTAGH						
SEAFORD						
MASSAPEQUA						
MASSAPEQUA PK						
AMITYVILLE						
COPIAGUE						
LINDENHURST						
BABYLON						
Arrive	P. M.	P. M.	P. M.	P. M.	P. M.	P. M.
	154	1072	648	2068	552	5038

STATIONS	FIRST CLASS		
	#860	#862	1470
	DAILY EX. SAT. & SUN.	DAILY EX. SAT. & SUN.	SATURDAY ONLY
	Long Beach	Long Beach Babyon Queens	Queens Babyon
Leave	P. M.	P. M.	P. M.
NEW YORK (N. Y. Div.)	\$ 5.06		
HAROLD	5.12		
WOODSIDE			
WIN	5.15		
FOREST HILLS			
KEW GARDENS			
FLATBUSH AVE.		\$ 5.03	\$ 5.03
NOSTRAND AVE.		\$ 5.07	\$ 5.07
EAST NEW YORK		\$ 5.12	\$ 5.12
WOODHAVEN		\$ 5.19	\$ 5.19
DUNTON		\$ 5.22	\$ 5.22
JAMAICA		\$ 5.24	\$ 5.24
JAMAICA	5.23	5.28	5.28
UNION HALL ST.			\$ 5.28
HILLSIDE			\$ 5.30
HOLLIS			\$ 5.32
BELLAIRE			\$ 5.34
QUEENS VILLAGE			\$ 5.36
BELLEROSE			
FLORAL PARK			
STEWART MANOR			
NASSAU BLVD			
GARDEN CITY			
GARDEN			
COUNTRY L. PRESS			
HEMPSTEAD			
NEW HYDE PARK			
MERILLON AVENUE			
MINEOLA			
EAST WILLISTON			
ALBERTSON			
ROSLYN			
GREENVALE			
GLEN HEAD	Will Not Run July 4 Sept. 1	Will Not Run July 4 Sept. 1	
SEA CLIFF			
GLEN COVE (Glen St.)			
GLEN COVE			
LOCUST VALLEY			
MILL NECK			
OYSTER BAY			
CARLE PLACE			
WESTBURY			
HICKSVILLE			
GRUMMAN			
BETHPAGE	MU	MU	MU
B			
S. FARM'D'LE (C. Br.)			
ST. ALBANS			
SPRINGFIELD GRDNS.			
CEDAR MANOR			
LOCUST MANOR			
HIGBIE AVENUE			
LAURELTON		\$ 5.36	
ROSEDALE		5.39	
VALLEY STREAM	5.32		
WESTWOOD			
MALVERNE			
LAKE VIEW			
HEMP. GARDENS.			
W. HEMPSTEAD.			
LYNBROOK	\$ 5.35	\$ 5.42	
CENTER AVENUE	\$ 5.37	\$ 5.44	
EAST ROCKAWAY	\$ 5.39	\$ 5.46	
ATLANTIC AVE.			
OCEANSIDE		\$ 5.49	
ISLAND PARK	\$ 5.43	\$ 5.53	
LEAD	\$ 5.44	\$ 5.54	
LONG BEACH	\$ 5.47	\$ 5.57	
ROCKVILLE CTR.			
BALDWIN			
PREPORT			
MERRICK			
BELLMORE			
WANTAGH			
SEAFORD			
MASSAPEQUA			
MASSAPEQUA PK.			
AMITYVILLE			
COPIAGUE			
LINDENHURST			
BABYLON			
Arrive	P. M.	P. M.	P. M.
	860	862	1470

STATIONS	FIRST CLASS					
	#156	4156	#3050	#1858	#768	#956
	DAILY EX. SAT. & SUN.	SATURDAY ONLY	DAILY EX. SUN.	DAILY EX. SAT. & SUN.	DAILY EX. SAT. & SUN.	DAILY EX. SAT. & SUN.
	Babylon West Hemp.	Babylon Far Rockaway Queens	Rock. Park	Queens	Hempstead	West Hemp. Port Jefferson
Leave	P. M.	P. M.	P. M.	P. M.	P. M.	P. M.
NEW YORK (N. Y. Div.)	\$ 5.08	\$ 5.08			\$ 5.10	
HAROLD	5.14	5.14		5.12	5.18	
WOODSIDE				5.16		
WIN	5.17	5.17		5.18	5.19	
FOREST HILLS						
KEW GARDENS						
FLATBUSH AVE.			\$ 5.06			\$ 5.09
NOSTRAND AVE.			\$ 5.10			\$ 5.13
EAST NEW YORK			\$ 5.16			\$ 5.18
WOODHAVEN			5.21			\$ 5.23
DUNTON						5.26
JAMAICA	\$ 5.25	\$ 5.25		\$ 5.26		\$ 5.28
JAMAICA	5.27	5.27		5.28	5.27	5.30
UNION HALL ST.						
HILLSIDE						
HOLLIS				\$ 5.32		
BELLAIRE				\$ 5.35	5.31	
QUEENS VILLAGE				\$ 5.37		
BELLEROSE				\$ 5.39		
FLORAL PARK						
STEWART MANOR						
NASSAU BLVD						
GARDEN CITY						
GARDEN						
COUNTRY L. PRESS						
HEMPSTEAD						
NEW HYDE PARK						
MERILLON AVENUE						
MINEOLA						
EAST WILLISTON						
ALBERTSON						
ROSLYN						
GREENVALE						
GLEN HEAD	Will Not Run July 4 Sept. 1	Will Not Run July 4 Sept. 1				
SEA CLIFF						
GLEN COVE (Glen St.)						
GLEN COVE						
LOCUST VALLEY						
MILL NECK						
OYSTER BAY						
CARLE PLACE						
WESTBURY						
HICKSVILLE						
GRUMMAN						
BETHPAGE						
B						
S. FARM'D'LE (C. Br.)						
ST. ALBANS						
SPRINGFIELD GRDNS.						
CEDAR MANOR						\$ 5.34
LOCUST MANOR						\$ 5.36
HIGBIE AVENUE						\$ 5.38
LAURELTON						\$ 5.41
ROSEDALE						
VALLEY STREAM						\$ 5.45
WESTWOOD						\$ 5.48
MALVERNE						\$ 5.51
LAKE VIEW						\$ 5.54
HEMP. GARDENS.						\$ 5.56
W. HEMPSTEAD.						\$ 5.58
LYNBROOK						
CENTER AVENUE						
EAST ROCKAWAY						
ATLANTIC AVE.						
OCEANSIDE						
ISLAND PARK						
LEAD						
LONG BEACH						
ROCKVILLE CTR.						
BALDWIN						
PREPORT						
MERRICK						
BELLMORE						
WANTAGH						
SEAFORD						
MASSAPEQUA						
MASSAPEQUA PK.						
AMITYVILLE						
COPIAGUE						
LINDENHURST						
BABYLON						
Arrive	P. M.	P. M.	P. M.	P. M.	P. M.	P. M.
	156	4156	3050	1858	768	956

No. 963
is superior
by direction
to No. 956

STATIONS	FIRST CLASS		
	#1240	#652	#5330
	SATURDAY ONLY	DAILY EX. SAT. & SUN.	SUNDAY & HOLS.
	Far Rockaway	Port Jefferson	Far Rockaway
Leave	P. M.	P. M.	P. M.
NEW YORK (N. Y. Div.)	\$ 5.11		
HAROLD WOODSIDE		5.17	
WIN FOREST HILLS KEW GARDENS		5.21	
FLATBUSH AVE. NOSTRAND AVE. EAST NEW YORK WOODHAVEN DUNTON	Atl. Br. \$ 5.09 5.13 5.18 5.23 5.26		\$ 5.11 5.15 5.20 5.25
JAMAICA	Ar. \$ 5.28	\$ 5.29	
JAMAICA	Lv. 5.30	5.33	
UNION HALL ST. HILLSIDE HOLLIS BELLAIRE QUEENS VILLAGE BELLEROSE FLORAL PARK		5.38 5.40 5.42	
STEWART MANOR NASSAU BLVD GARDEN CITY GARDEN COUNTRY L. PRESS HEMPSTEAD	Hemp. Br. \$ 5.46		
NEW HYDE PARK MERILLON AVENUE MINEOLA		5.46	
EAST WILLISTON ALBERTSON ROSLYN			
GREENVALE GLEN HEAD SEA CLIFF GLEN COVE (Glen St.)	Oyster Bay Br. Will Not Run July 4 Sept. 1	Will Also Run July 4 Sept. 1	
GLEN COVE LOCUST VALLEY MILL NECK OYSTER BAY			
CARLE PLACE WESTBURY HICKSVILLE		5.53	
GRUMMAN BETHPAGE B.	MU		MU
S. FARM'D'LE (C. Br.)			
ST. ALBANS SPRINGFIELD GRDNS			
CEDAR MANOR LOCUST MANOR HIGBIE AVENUE LAURELTON ROSEDALE VALLEY STREAM	Atl. Br. \$ 5.34 5.36 5.38 5.41 5.44 5.47		
WESTWOOD MALVERNE LAKE VIEW HEMP GARDENS W. HEMPSTEAD	W. Hip. Br.		
LYNBROOK CENTER AVENUE EAST ROCKAWAY ATLANTIC AVE.	L. Beach Br. Continued as 1241 Page 328	Continued on Page 283	Continued on Page 328
OCEANSIDE ISLAND PARK LEAD LONG BEACH			
ROCKVILLE CTRE. BALDWIN FREEPORT MERRICK			
BELLMORE WANTAGH SEAFORD MASSAPEQUA MASSAPEQUA PK.			
AMITYVILLE COPIAGUE LINDENHURST BABYLON	Montauk Branch		
Arrive	P. M.	P. M.	P. M.
	1240	652	5330

STATIONS	FIRST CLASS					
	#158	#770	#1750	#1176	#2072	#68
	DAILY EX. SAT. & SUN.	DAILY EX. SAT. & SUN.	DAILY EX. SAT. & SUN.	DAILY EX. SUN.	DAILY EX. SAT. & SUN.	DAILY EX. SAT. & SUN.
	Babylon	Hempstead Ronkonkoma Queens Patchogue	Queens Ronkonkoma Patchogue	Far Rockaway	Rock. Park	Patchogue
Leave	P. M.	P. M.	P. M.	P. M.	P. M.	P. M.
NEW YORK (N. Y. Div.)	\$ 5.14	\$ 5.16	\$ 5.18	\$ 5.24	\$ 5.27	\$ 5.29
HAROLD WOODSIDE		5.20	5.22	5.24	5.27	5.29
WIN FOREST HILLS KEW GARDENS		5.25	5.25	5.25	5.25	5.25
FLATBUSH AVE. NOSTRAND AVE. EAST NEW YORK WOODHAVEN DUNTON	Atl. Br. \$ 5.12 5.16 5.21 5.26 5.29	\$ 5.16 5.20 5.25 5.30 5.32				
JAMAICA	Ar. \$ 5.34	\$ 5.36	\$ 5.38	\$ 5.39	\$ 5.42	\$ 5.43
JAMAICA	Lv. 5.31	5.36	5.39	5.39	5.42	5.43
UNION HALL ST. HILLSIDE HOLLIS BELLAIRE QUEENS VILLAGE BELLEROSE FLORAL PARK		5.41	5.43	5.44	5.44	5.49
STEWART MANOR NASSAU BLVD GARDEN CITY GARDEN COUNTRY L. PRESS HEMPSTEAD		5.45	5.48	5.51	5.54	5.57
NEW HYDE PARK MERILLON AVENUE MINEOLA		5.51	5.54	5.57	5.58	5.59
EAST WILLISTON ALBERTSON ROSLYN		5.54	5.57	5.58	5.59	6.02
GREENVALE GLEN HEAD SEA CLIFF GLEN COVE (Glen St.)	Will Not Run July 4 Sept. 1	Will Not Run July 4 Sept. 1	Will Not Run July 4 Sept. 1	Will Not Run July 4 Sept. 1	Will Not Run July 4 Sept. 1	Will Not Run July 4 Sept. 1
GLEN COVE LOCUST VALLEY MILL NECK OYSTER BAY						
CARLE PLACE WESTBURY HICKSVILLE						
GRUMMAN BETHPAGE B.	MU	MU	MU	MU	MU	MU
S. FARM'D'LE (C. Br.)						
ST. ALBANS SPRINGFIELD GRDNS						
CEDAR MANOR LOCUST MANOR HIGBIE AVENUE LAURELTON ROSEDALE VALLEY STREAM	\$ 5.36					
WESTWOOD MALVERNE LAKE VIEW HEMP GARDENS W. HEMPSTEAD		5.42				
LYNBROOK CENTER AVENUE EAST ROCKAWAY ATLANTIC AVE.				Continued on Page 328	Continued on Page 329	Continued on Page 303
OCEANSIDE ISLAND PARK LEAD LONG BEACH						
ROCKVILLE CTRE. BALDWIN FREEPORT MERRICK	\$ 5.48	\$ 5.52	\$ 5.55	\$ 5.58	\$ 6.01	\$ 6.03
BELLMORE WANTAGH SEAFORD MASSAPEQUA MASSAPEQUA PK.	\$ 6.05	\$ 6.08	\$ 6.13	\$ 6.15	\$ 6.18	\$ 6.22
AMITYVILLE COPIAGUE LINDENHURST BABYLON						
Arrive	P. M.	P. M.	P. M.	P. M.	P. M.	P. M.
	158	770	1750	1176	2072	68

STATIONS	FIRST CLASS		
	#0556	#0162	#0772
	DAILY EX. SAT. & SUN.	DAILY EX. SAT. & SUN.	DAILY EX. SUN.
	East Williston Oyster Bay Floral Park West Hemp.	Babylon	Hempstead (Oyster Bay Sat.)
Leave	P. M.	P. M.	P. M.
NEW YORK (N. Y. Div.)	\$ 5.28	\$ 5.29	\$ 5.31
HAROLD	5.34	5.35	5.37
WOODSIDE			
WIN.	5.37	5.38	5.40
FOREST HILLS	5.42		5.43
KEW GARDENS	5.44		5.46
FLATBUSH AVE.			
NOSTRAND AVE.			
EAST NEW YORK			
WOODHAVEN			
DUNTON			
JAMAICA	Ar. \$ 5.48		
JAMAICA	Lv. 5.51	5.46	5.48
UNION HALL ST.			
HILLSIDE			
HOLLIS	5.57	Via Montauk Branch	5.52
BELLAIRE			
QUEENS VILLAGE	5.59		5.54
BELLEROSE			5.56
FLORAL PARK	6.01		5.59
STEWART MANOR.			6.02
NASSAU BLVD.			6.05
GARDEN CITY			6.08
GARDEN			6.09
COUNTRY L. PRESS			6.10
HEMPSTEAD			6.13
NEW HYDE PARK	\$ 6.04		
MERRILLON AVENUE			
MINEOLA	\$ 6.08		
EAST WILLISTON	\$ 6.12		
ALBERTSON			
ROSLYN			
GREENVALE	Will Not Run	Will Not Run	Will Not Run
GLEN HEAD	July 4	July 4	July 4
SEA CLIFF	Sept. 1	Sept. 1	Sept. 1
GLEN COVE (Glen St.)			
GLEN COVE			
LOCUST VALLEY			
MILL NECK			
OYSTER BAY			
CARLE PLACE			
WESTBURY			
HICKSVILLE			
GRUMMAN			
BETHPAGE			
B.	MU	MU	MU
S. FARM'D'LE (C. Br.)			
ST. ALBANS			
SPRINGFIELD GRDNS.			
CEDAR MANOR			
LOCUST MANOR			
HIGBIE AVENUE			
LAURELTON			
ROSEDALE			
VALLEY STREAM		5.54	
WESTWOOD			
MALVERNE			
LAKE VIEW			
HEMP. GARDENS.			
W. HEMPSTEAD			
LYNBROOK			
CENTER AVENUE			
EAST ROCKAWAY			
ATLANTIC AVE.			
OCEANSIDE			
ISLAND PARK			
LEAD			
LONG BEACH			
ROCKVILLE CTR.		5.59	
BALDWIN		6.04	
FREEPORT		6.08	
MERRICK			
BELLMORE		6.12	
WANTAGH		6.14	
SEAFORD		6.16	
MASSAPEQUA		6.19	
MASSAPEQUA PK.			
AMITYVILLE		6.24	
COPIAGUE		6.26	
LINDENHURST		6.29	
BABYLON		6.33	
Arrive	P. M.	P. M.	P. M.
	556	162	772

STATIONS	FIRST CLASS				SATURDAY ONLY
	#0554	#0958	#0866	#01074	
	DAILY EX. SAT. & SUN.	DAILY EX. SUN.	DAILY EX. SUN.	DAILY EX. SAT. & SUN.	
	Oyster Bay	West Hemp. Oyster Bay (Floral Park East Williston Ex. Sat.)	Long Beach West Hemp.	Far Rockaway	Oyster Bay
Leave	P. M.	P. M.	P. M.	P. M.	P. M.
NEW YORK (N. Y. Div.)	\$ 5.28		\$ 5.33	\$ 5.35	
HAROLD	5.34		5.39	5.41	
WOODSIDE					
WIN.	5.37				
FOREST HILLS	5.42		5.42	5.44	
KEW GARDENS	5.44				
FLATBUSH AVE.					
NOSTRAND AVE.					
EAST NEW YORK					
WOODHAVEN					
DUNTON					
JAMAICA	Ar. \$ 5.48				
JAMAICA	Lv. 5.51	5.46	5.48	5.51	5.56
UNION HALL ST.					
HILLSIDE					
HOLLIS	5.57	Via Montauk Branch	5.52		6.00
BELLAIRE					
QUEENS VILLAGE	5.59		5.54		6.02
BELLEROSE			5.56		6.04
FLORAL PARK	6.01		5.59		
STEWART MANOR.			6.02		
NASSAU BLVD.			6.05		
GARDEN CITY			6.08		
GARDEN			6.09		
COUNTRY L. PRESS			6.10		
HEMPSTEAD			6.13		
NEW HYDE PARK	\$ 6.04				\$ 6.08
MERRILLON AVENUE					
MINEOLA	\$ 6.08				\$ 6.13
EAST WILLISTON	\$ 6.12				\$ 6.17
ALBERTSON					\$ 6.20
ROSLYN					\$ 6.23
GREENVALE	Will Not Run	Will Not Run	Will Not Run	Will Not Run	\$ 6.28
GLEN HEAD	July 4	July 4	July 4	July 4	\$ 6.31
SEA CLIFF	Sept. 1	Sept. 1	Sept. 1	Sept. 1	\$ 6.34
GLEN COVE (Glen St.)					\$ 6.37
GLEN COVE					\$ 6.40
LOCUST VALLEY					\$ 6.43
MILL NECK					\$ 6.48
OYSTER BAY					\$ 6.53
CARLE PLACE					
WESTBURY					
HICKSVILLE					
GRUMMAN					
BETHPAGE					
B.	MU	MU	MU	MU	
S. FARM'D'LE (C. Br.)					
ST. ALBANS					
SPRINGFIELD GRDNS.					
CEDAR MANOR					
LOCUST MANOR					
HIGBIE AVENUE					
LAURELTON					
ROSEDALE					
VALLEY STREAM		5.54			
WESTWOOD					
MALVERNE					
LAKE VIEW					
HEMP. GARDENS.					
W. HEMPSTEAD					
LYNBROOK					
CENTER AVENUE					
EAST ROCKAWAY					
ATLANTIC AVE.					
OCEANSIDE					
ISLAND PARK					
LEAD					
LONG BEACH					
ROCKVILLE CTR.		5.59			
BALDWIN		6.04			
FREEPORT		6.08			
MERRICK					
BELLMORE		6.12			
WANTAGH		6.14			
SEAFORD		6.16			
MASSAPEQUA		6.19			
MASSAPEQUA PK.					
AMITYVILLE		6.24			
COPIAGUE		6.26			
LINDENHURST		6.29			
BABYLON		6.33			
Arrive	P. M.	P. M.	P. M.	P. M.	P. M.
	554	958	866	1074	558

STATIONS	FIRST CLASS		
	#776	778	#1180
	DAILY EX. SAT. & SUN.	SATURDAY ONLY	DAILY EX. SAT. & SUN.
	Hempstead Floral Park Far Rockaway Ronkonkoma	Hempstead	Far Rockaway
Leave	P. M.	P. M.	P. M.
NEW YORK (N. Y. Div.)	\$ 5.49	\$ 5.52	
HAROLD WOODSIDE	\$ 5.55	\$ 5.58	
WIN FOREST HILLS KEW GARDENS	\$ 5.58 \$ 6.00 \$ 6.05 \$ 6.08	\$ 6.01 \$ 6.03	
FLATBUSH AVE. NOSTRAND AVE. EAST NEW YORK WOODHAVEN DUNTON	Atl. Br. \$ 5.48 \$ 5.52 \$ 5.57 \$ 6.03 \$ 6.05		
JAMAICA	Ar. \$ 6.08 Lv. \$ 6.12	\$ 6.11 \$ 6.13	
UNION HALL ST. HILLSIDE		\$ 6.16 \$ 6.18	
HOLLIS BELLAIRE QUEENS VILLAGE BELLEROSE FLORAL PARK	\$ 6.17 \$ 6.19 \$ 6.21 \$ 6.25	\$ 6.20 \$ 6.23 \$ 6.25 \$ 6.29	
STEWART MANOR. NASSAU BLVD. GARDEN CITY. GARDEN. COUNTRY L. PRESS HEMPSTEAD	Hemp. Br. \$ 6.29 \$ 6.32 \$ 6.35 \$ 6.38 \$ 6.39 \$ 6.40	\$ 6.32 \$ 6.35 \$ 6.38 \$ 6.39 \$ 6.40 \$ 6.43	
NEW HYDE PARK. MERILLON AVENUE. MINEOLA			
EAST WILLISTON ALBERTSON ROSLYN			
GREENVALE GLEN HEAD SEA CLIFF GLEN COVE (Glen St.)	Oyster Bay Br. Will Not Run July 4 Sept. 1	Will Not Run July 4 Sept. 1	
GLEN COVE. LOCUST VALLEY. MILL NECK. OYSTER BAY			
CARLE PLACE. WESTBURY. HICKSVILLE			
GRUMMAN BETHPAGE	MU	MU	MU
S. FARM'D'LE (C. Br.)			
ST. ALBANS. SPRINGFIELD GRDNS.			
CEDAR MANOR. LOCUST MANOR. HIGBIE AVENUE. LAURELTON. ROSEDALE. VALLEY STREAM	Atl. Br.		
WESTWOOD. MALVERNE. LAKE VIEW. HEMP GARDENS. W. HEMPSTEAD	W. Hd. Br.		
LYNBROOK. CENTER AVENUE. EAST ROCKAWAY. ATLANTIC AVE.	L. Beach Br.	Continued on Page 330	
OCEANSIDE. ISLAND PARK. LEAD. LONG BEACH			
ROCKVILLE CTRE. BALDWIN. FREEPORT. MERRICK. BELLMORE. WANTAGH. SEAFORD. MASSAPEQUA. MASSAPEQUA PK. AMITYVILLE. COPIAGUE. LINDENHURST. BABYLON	Montauk Branch		
Arrive	P. M.	P. M.	P. M.
	776	778	1180

STATIONS	FIRST CLASS					
	#5232	#560	#1076	#1078	#1360	#960
	SUNDAY & HOLS.	DAILY EX. SAT. & SUN.	DAILY EX. SAT. & SUN.	DAILY EX. SUN.	DAILY EX. SUN.	DAILY EX. SAT. & SUN.
	Far Rockaway	East Williston	Far Rockaway	Far Rockaway (Oyster Bay West Hemp. Ex. Sat.)	Far Rockaway	West Hemp. Hempstead Babylon Patchogue Oyster Bay
Leave	P. M.	P. M.	P. M.	P. M.	P. M.	P. M.
NEW YORK (N. Y. Div.)	\$ 5.54	\$ 5.58	\$ 6.02			
HAROLD WOODSIDE	6.00	6.04	6.08			
WIN FOREST HILLS KEW GARDENS	6.03	6.07	6.11			
FLATBUSH AVE. NOSTRAND AVE. EAST NEW YORK WOODHAVEN DUNTON	\$ 5.81 \$ 5.55 \$ 6.00 \$ 6.06 \$ 6.09				\$ 5.51 \$ 5.55 \$ 6.00 \$ 6.07	\$ 5.59 \$ 6.03 \$ 6.08 \$ 6.14 \$ 6.16
JAMAICA	\$ 6.11 \$ 6.13	6.11	6.14	\$ 6.18 \$ 6.19		\$ 6.18 \$ 6.20
UNION HALL ST. HILLSIDE		6.15	Via Montauk Branch	Via Atlantic Branch		
HOLLIS BELLAIRE QUEENS VILLAGE BELLEROSE FLORAL PARK	Via Atlantic Branch \$ 6.17 \$ 6.19 \$ 6.22					
STEWART MANOR. NASSAU BLVD. GARDEN CITY. GARDEN. COUNTRY L. PRESS HEMPSTEAD	\$ 6.26 \$ 6.28 \$ 6.30 \$ 6.34					
NEW HYDE PARK. MERILLON AVENUE. MINEOLA						
EAST WILLISTON ALBERTSON ROSLYN	Will Also Run July 4 Sept. 1	Will Not Run July 4 Sept. 1	Will Not Run July 4 Sept. 1	Will Not Run July 4 Sept. 1	Will Not Run July 4 Sept. 1	Will Not Run July 4 Sept. 1
GREENVALE GLEN HEAD SEA CLIFF GLEN COVE (Glen St.)						
GLEN COVE. LOCUST VALLEY. MILL NECK. OYSTER BAY						
CARLE PLACE. WESTBURY. HICKSVILLE						
GRUMMAN BETHPAGE	MU	MU	MU	MU	MU	MU
S. FARM'D'LE (C. Br.)						
ST. ALBANS. SPRINGFIELD GRDNS.						
CEDAR MANOR. LOCUST MANOR. HIGBIE AVENUE. LAURELTON. ROSEDALE. VALLEY STREAM	\$ 6.23	6.23	\$ 6.28			\$ 6.24 \$ 6.26 \$ 6.28
WESTWOOD. MALVERNE. LAKE VIEW. HEMP GARDENS. W. HEMPSTEAD						\$ 6.33 \$ 6.36 \$ 6.39 \$ 6.42 \$ 6.45 \$ 6.47
LYNBROOK. CENTER AVENUE. EAST ROCKAWAY. ATLANTIC AVE.	Continued as 5232 Page 330	Continued as 1077 Page 330	Continued as 1078 Page 330	Continued as 1079 Page 330	Continued on Page 330	
OCEANSIDE. ISLAND PARK. LEAD. LONG BEACH						
ROCKVILLE CTRE. BALDWIN. FREEPORT. MERRICK. BELLMORE. WANTAGH. SEAFORD. MASSAPEQUA. MASSAPEQUA PK. AMITYVILLE. COPIAGUE. LINDENHURST. BABYLON						
Arrive	P. M.	P. M.	P. M.	P. M.	P. M.	P. M.
	5232	560	1076	1078	1360	960

FIRST CLASS			
STATIONS	#176 DAILY EX. SUN.	#266 DAILY EX. SUN.	#872 DAILY EX. SAT. & SUN.
Freeport Long Beach Greenport		Greenport	Long Beach
Leave	P. M.	P. M.	P. M.
NEW YORK (N. Y. Div.)			\$ 6.12
HAROLD WOODSIDE			6.18
WIN FOREST HILLS KEW GARDENS			6.21
FLATBUSH AVE. NOSTRAND AVE. EAST NEW YORK WOODHAVEN DUNTON	Atl. Br. \$ 6.08 6.12 6.17 6.22 6.24		
JAMAICA JAMAICA	Ar. Lv. \$ 6.26 6.29	\$ 6.28	6.28
UNION HALL ST. HILLSIDE HOLLIS BELLAIRE QUEENS VILLAGE BELLEROSE FLORAL PARK		6.32 6.34 6.36	Via Atlantic Branch
STEWART MANOR. NASSAU BLVD. GARDEN CITY GARDEN COUNTRY L. PRESS HEMPSTEAD	Hemp. Br. \$ 6.39 6.42 6.45		
NEW HYDE PARK MERRILLON AVENUE MINEOLA			\$ 6.48 6.52 6.55 6.58 7.01
EAST WILLISTON ALBERTSON ROSLYN	Oyster Bay Br. Will Not Run July 4 Sept. 1	Will Not Run July 4 Sept. 1	Will Not Run July 4 Sept. 1
GREENVALE GLEN HEAD SEA CLIFF GLEN COVE (Glen St.) GLEN COVE LOCUST VALLEY MILL NECK OYSTER BAY			
CARLE PLACE WESTBURY HICKSVILLE		\$ 6.49 6.53 7.00	
GRUMMAN BETHPAGE	MU	\$ 7.08 7.10	MU
S. FARM'D'LE (C. Br.) ST. ALBANS SPRINGFIELD GRDNS			\$ 6.34 6.39
CEDAR MANOR LOCUST MANOR HIGBIE AVENUE LAURELTON ROSEDALE VALLEY STREAM	Atl. Br. 6.43		6.38
WESTWOOD MALVERNE LAKE VIEW HEMP GARDENS W. HEMPSTEAD	W. Hp. Br. \$ 6.47		\$ 6.42
LYNBROOK CENTER AVENUE EAST ROCKAWAY ATLANTIC AVE.	L. Beach Br. Continued on Page 283		
OCEANSIDE ISLAND PARK LEAD LONG BEACH			6.50 6.53
ROCKVILLE CTR. BALDWIN FREEPORT MERRICK	Montauk Branch \$ 6.51 6.55 6.58		
BELLMORE WANTAGH SEAFORD MASSAPEQUA MASSAPEQUA PK. AMITYVILLE COPIAGUE LINDENHURST BABYLON			\$ 6.49 6.53 6.58 6.59 7.02 7.06 7.07 7.09 7.12 7.08 7.11 7.13 7.19 7.22 7.16 7.20
Arrive	P. M.	P. M.	P. M.
	176	266	872

FIRST CLASS					
#174 DAILY EX. SAT. & SUN.	4090 SUNDAY & HOLS.	4214 SUNDAY & HOLS.	4532 SUNDAY & HOLS.	4948 SUNDAY & HOLS.	7090 SUNDAY & HOLS.
Babylon	Babylon Oyster Bay Greenport West Hemp.	Greenport	Oyster Bay	West Hemp.	Rock. Park
P. M.	P. M.	P. M.	P. M.	P. M.	P. M.
\$ 6.14	\$ 6.15				
6.20	6.21				
6.23	6.24				
					\$ 6.11 6.16 6.20 6.25
6.30	\$ 6.31 6.33	\$ 6.34	\$ 6.37	\$ 6.37	
Via Atlantic Branch		6.38	6.41	Via Montauk Branch	
		6.40	6.43		
		6.42	6.45		
					\$ 6.48 6.52 6.55 6.58 7.01
Will Not Run July 4 Sept. 1	Will Also Run July 4 Sept. 1	Will Also Run July 4 Sept. 1		Will Also Run July 4 Sept. 1	Will Also Run July 4 Sept. 1
					\$ 7.07 7.10 7.13 7.16 7.19 7.23 7.28
MU	MU	\$ 6.51 6.57		MU	MU
		\$ 7.03 7.05			
	\$ 6.38 6.41				
6.40	6.45				
			Will Also Run July 4 Sept. 1		
				\$ 6.47 6.50 6.53 6.58 6.58 7.00	
		Continued on Page 283			Continued on Page 331
\$ 6.45	\$ 6.53				
\$ 6.49	\$ 6.58				
\$ 6.52	\$ 6.59				
\$ 6.55	\$ 7.02				
\$ 6.58	\$ 7.05				
\$ 7.01	\$ 7.07				
\$ 7.03	\$ 7.09				
\$ 7.06	\$ 7.12				
\$ 7.08					
\$ 7.11	\$ 7.17				
\$ 7.13	\$ 7.19				
\$ 7.16	\$ 7.22				
\$ 7.18	\$ 7.25				
\$ 7.20	\$ 7.26				
P. M.	P. M.	P. M.	P. M.	P. M.	P. M.
174	4090	4214	4532	4948	7090

FIRST CLASS			
STATIONS	#1362	#2082	#1244
	DAILY EX. SUN.	DAILY EX. SUN.	DAILY EX. SUN.
	Far Rockaway	Rock. Park	Far Rockaway Oyster Bay Long Beach
Leave	P. M.	P. M.	P. M.
NEW YORK (N. Y. Div.)	\$ 6.30		
HAROLD WOODSIDE	\$ 6.36		
WIN FOREST HILLS KEW GARDENS	\$ 6.39		
	6.41		
FLATBUSH AVE.	6.27		6.35
NOSTRAND AVE.	6.31		6.39
EAST NEW YORK	6.36		6.44
WOODHAVEN	6.41		6.50
DUNTON			6.53
JAMAICA			\$ 6.55
JAMAICA			6.59
UNION HALL ST.			
HILLSIDE			
HOLLIS			
BELLAIRE			
QUEENS VILLAGE			
BELLEROSE			
FLORAL PARK			
STEWART MANOR. NASSAU BLVD. GARDEN CITY. GARDEN. COUNTRY L. PRESS HEMPSTEAD			
NEW HYDE PARK. MERILLON AVENUE. MINEOLA			
EAST WILLISTON. ALBERTSON. ROSLYN			
GREENVALE. GLEN HEAD. SEA CLIFF. GLEN COVE (Glen St.)	Will Not Run July 4 Sept. 1	Will Not Run July 4 Sept. 1	Will Not Run July 4 Sept. 1
GLEN COVE. LOCUST VALLEY. MILL NECK. OYSTER BAY			
CARLE PLACE. WESTBURY. HICKSVILLE			
GRUMMAN. BETHPAGE	MU	MU	MU
S. FARM'D'LE (C. Br.)			
ST. ALBANS. SPRINGFIELD GRDNS			
CEDAR MANOR. LOCUST MANOR. HIGBIE AVENUE. LAURELTON. ROSEDALE. VALLEY STREAM			\$ 7.03 \$ 7.05 \$ 7.07 \$ 7.10 \$ 7.12 \$ 7.15
WESTWOOD. MALVERNE. LAKE VIEW. HEMP. GARDENS. W. HEMPSTEAD			
LYNBROOK. CENTER AVENUE. EAST ROCKAWAY. ATLANTIC AVE.	Continued on Page 332	Continued on Page 332	Continued as 1081 Page 331
OCEANSIDE. ISLAND PARK. LEAD. LONG BEACH			
ROCKVILLE CTRE. BALDWIN. FREEPORT. MERRICK			
BELLMORE. WANTAGH. SEAFORD. MASSAPEQUA. MASSAPEQUA PK.			
AMITYVILLE. COPIAGUE. LINDENHURST. BABYLON			
Arrive	P. M.	P. M.	P. M.
	1362	2082	1244

FIRST CLASS					
#5042	#4876	#876	#4628	#564	#1186
SUNDAY & HOLS.	SUNDAY & HOLS.	DAILY EX. SUN.	SUNDAY & HOLS.	DAILY EX. SUN.	DAILY EX. SUN.
Far Rockaway Port Jefferson Long Beach	Long Beach Port Jefferson Far Rockaway	Long Beach Oyster Bay Far Rockaway	Port Jefferson	Oyster Bay	Far Rockaway
P. M.	P. M.	P. M.	P. M.	P. M.	P. M.
\$ 6.34		\$ 6.36			\$ 6.40
6.40	6.38	6.42			6.46
6.43	6.40	6.45			6.49
6.45	6.46	6.47			
6.49					
6.51					
	6.38				
	6.40				
	6.46				
	6.50				
	6.52				
\$ 6.54	\$ 6.54	\$ 6.54	\$ 6.57	\$ 6.58	
6.56	6.57	6.57			
Via Atlantic Branch	Via Atlantic Branch		7.01	7.02	
			7.03	7.04	
			7.05	7.06	
			\$ 7.11	\$ 7.12	
				\$ 7.16	
				\$ 7.20	
Will Also Run July 4 Sept. 1	Will Also Run July 4 Sept. 1	Will Not Run July 4 Sept. 1	Will Also Run July 4 Sept. 1	\$ 7.24	Will Not Run July 4 Sept. 1
				\$ 7.27	
				\$ 7.30	
				\$ 7.33	
				\$ 7.36	
				\$ 7.39	
				\$ 7.43	
				\$ 7.47	
			\$ 7.17		
			\$ 7.23		
MU	MU	MU			MU
	\$ 7.02				
	7.04				
	7.06				
	7.08				
	7.11				
\$ 7.06	\$ 7.15	\$ 7.07			
	\$ 7.18	\$ 7.10			
	7.20	7.12			
	7.22	7.14			
Continued as 5043 Page 331	7.24	7.16	Continued on Page 284		Continued on Page 332
	7.26	7.18			
	7.30	7.22			
	7.31	7.23			
	7.34	7.26			
P. M.	P. M.	P. M.	P. M.	P. M.	P. M.
5042	4876	876	4628	564	1186

STATIONS	FIRST CLASS		
	●4238	#●1370	#●2086
	SUNDAY & HOLS.	DAILY EX. SUN.	DAILY EX. SUN.
Leave	P. M.	P. M.	P. M.
NEW YORK (N. Y. Div.)			\$ 7.34
HAROLD			\$ 7.40
WOODSIDE			\$ 7.43
WIN.			7.45
FOREST HILLS			
KEW GARDENS			
FLATBUSH AVE	\$ 7.39		
NOSTRAND AVE.	\$ 7.43		
EAST NEW YORK	\$ 7.48		
WOODHAVEN	\$ 7.53		
DUNTON			
JAMAICA Ar.			
JAMAICA Lv.	\$ 7.53		
UNION HALL ST.			
HILLSIDE			
HOLLIS	7.57		
BELLAIRE			
QUEENS VILLAGE	7.59		
BELLEROSE			
FLORAL PARK	8.01		
STEWART MANOR			
NASSAU BLVD			
GARDEN CITY			
GARDEN			
COUNTRY L. PRESS			
HEMPSTEAD			
NEW HYDE PARK			
MERRILLON AVENUE			
MINEOLA	\$ 8.06		
EAST WILLISTON			
ALBERTSON			
ROSLYN			
GREENVALE	Will Also Run	Will Not Run	Will Not Run
GLEN HEAD	July 4	July 4	July 4
SEA CLIFF	Sept. 1	Sept. 1	Sept. 1
GLEN COVE (Glen St.)			
GLEN COVE			
LOCUST VALLEY			
MILL NECK			
OYSTER BAY			
CARLE PLACE			
WESTBURY	\$ 8.11		
HICKSVILLE	\$ 8.17		
GRUMMAN			
BETHPAGE	\$ 8.23	MU	MU
B.	8.25		
S. FARM'D'LE (C. Br.)			
ST. ALBANS			
SPRINGFIELD GRDNS.			
CEDAR MANOR			
LOCUST MANOR			
HIGBIE AVENUE			
LAURELTON			
ROSDALE			
VALLEY STREAM			
WESTWOOD			
MALVERNE			
LAKE VIEW			
HEMP. GARDENS			
W. HEMPSTEAD			
LYNBROOK			
CENTER AVENUE			
EAST ROCKAWAY			
ATLANTIC AVE.			
OCEANSIDE			
ISLAND PARK			
LEAD			
LONG BEACH			
ROCKVILLE CTRE.			
BALDWIN			
FREEPORT			
MERRICK			
BELLMORE			
WANTAGH			
SEAFORD			
MASSAPEQUA			
MASSAPEQUA PK.			
AMITYVILLE			
COPIAGUE			
LINDENHURST			
BABYLON			
Arrive	P. M.	P. M.	P. M.
	4238	1370	2086

STATIONS	FIRST CLASS					
	●4886	●5238	●4544	●6110	●7100	#●882
	SUNDAY & HOLS.	SUNDAY & HOLS.	SUNDAY & HOLS.	SUNDAY & HOLS.	SUNDAY & HOLS.	DAILY EX. SUN.
Long Beach Far Rockaway Oyster Bay		Far Rockaway Long Beach Oyster Bay	Oyster Bay	Rock. Park	Rock. Park	Long Beach West Hemp.
P. M.	P. M.	P. M.	P. M.	P. M.	P. M.	P. M.
\$ 7.45			\$ 7.51			\$ 7.57
7.51			7.57			8.03
7.54			8.00			8.08
			8.02			8.12
						8.14
	\$ 7.43			\$ 7.51		
	\$ 7.47			\$ 7.55		
	\$ 7.52			\$ 8.00		
	7.57			8.05		
	8.00					
\$ 8.01	\$ 8.02	\$ 8.04				\$ 8.17
8.04	8.06					8.23
Via Atlantic Branch		8.08				Via Atlantic Branch
		8.10				
		8.12				
			\$ 8.16			
			\$ 8.20			
			\$ 8.23			
			\$ 8.27			
Will Also Run July 4 Sept. 1	Will Also Run July 4 Sept. 1		Will Also Run July 4 Sept. 1	Will Also Run July 4 Sept. 1	Will Also Run July 4 Sept. 1	Will Not Run July 4 Sept. 1
\$ 8.33	\$ 8.36		\$ 8.33	\$ 8.36		\$ 8.36
\$ 8.38	\$ 8.41		\$ 8.38	\$ 8.41		\$ 8.38
\$ 8.44	\$ 8.48		\$ 8.41	\$ 8.44		\$ 8.41
\$ 8.48	\$ 8.53		\$ 8.44	\$ 8.48		\$ 8.44
\$ 8.53	\$ 8.53		\$ 8.48	\$ 8.53		\$ 8.48
\$ 8.53			\$ 8.53			\$ 8.53
MU	MU		MU	MU		MU
\$ 8.09			Will Also Run July 4 Sept. 1			\$ 8.32
\$ 8.11						
\$ 8.13						
\$ 8.15						
\$ 8.16						
\$ 8.17						
\$ 8.14	\$ 8.21					\$ 8.32
\$ 8.17						\$ 8.35
\$ 8.19						\$ 8.36
\$ 8.21						\$ 8.38
\$ 8.23	Continued on Page 334		Continued on Page 334	Continued on Page 335	Continued on Page 335	\$ 8.40
\$ 8.25						\$ 8.42
\$ 8.29						\$ 8.46
\$ 8.30						\$ 8.47
\$ 8.33						\$ 8.50
P. M.	P. M.	P. M.	P. M.	P. M.	P. M.	P. M.
4886	5238	4544	6110	7100	882	

STATIONS	FIRST CLASS		
	#790	#184	#968
	DAILY EX. SUN.	DAILY EX. SUN.	DAILY EX. SUN.
Hempstead Babylon Speonk L.Bch, F.Rock. West Hemp. Port Jefferson			
Babylon Speonk Hempstead			
West Hemp.			
Leave	P. M.	P. M.	P. M.
NEW YORK (N. Y. Div.)		\$ 8.04	
HAROLD		8.10	
WOODSIDE			
WIN		8.13	
FOREST HILLS			
KEW GARDENS			
FLATBUSH AVE.	7.59		
NOSTRAND AVE.	8.03		
EAST NEW YORK	8.08		
WOODHAVEN	8.14		
DUNTON	8.16		
JAMAICA	8.18	8.20	
JAMAICA	8.23	8.22	
UNION HALL ST.	8.25		
HILLSIDE	8.27		
HOLLIS	8.29		
BELLAIRE	8.31		
QUEENS VILLAGE	8.33		
BELLEROSE	8.35		
FLORAL PARK	8.38		
STEWART MANOR	8.41		
NASSAU BLVD	8.43		
GARDEN CITY	8.46		
GARDEN	8.47		
COUNTRY L. PRESS	8.48		
HEMPSTEAD	8.51		
NEW HYDE PARK			
MERILLON AVENUE			
MINEOLA			
EAST WILLISTON			
ALBERTSON			
ROSLYN			
GREENVALE	Will Not Run	Will Not Run	Will Not Run
GLEN HEAD	July 4	July 4	July 4
SEA CLIFF	Sept. 1	Sept. 1	Sept. 1
GLEN COVE (Glen St.)			
GLEN COVE			
LOCUST VALLEY			
MILL NECK			
OYSTER BAY			
CARLE PLACE			
WESTBURY			
HICKSVILLE			
GRUMMAN			
BETHPAGE	MU	MU	MU
B			
S. FARM'D'LE (C. Br.)			
ST. ALBANS	\$ 8.27		
SPRINGFIELD GRDNS.	\$ 8.30		
CEDAR MANOR			
LOCUST MANOR			
HIGBIE AVENUE			
LAURELTON			
ROSDALE			
VALLEY STREAM	8.34	8.39	
WESTWOOD		8.42	
MALVERNE		8.45	
LAKE VIEW		8.46	
HEMP. GARDENS.		8.48	
W. HEMPSTEAD		8.52	
LYNBROOK		8.38	
CENTER AVENUE			
EAST ROCKAWAY			
ATLANTIC AVE.			
OCEANSIDE			
ISLAND PARK			
LEAD			
LONG BEACH			
ROCKVILLE CTRE		8.42	
BALDWIN		8.46	
FREEPORT		8.51	
MERRICK		8.54	
BELLMORE		8.57	
WANTAGH		9.00	
SEAFORD		9.03	
MASSAPEQUA		9.06	
MASSAPEQUA PK.		9.08	
AMITYVILLE		9.11	
COPIAGUE		9.13	
LINDENHURST		9.16	
BABYLON		9.20	
Arrive	P. M.	P. M.	P. M.
	790	184	968

STATIONS	FIRST CLASS					
	#5148	#1086	#664	#4754	#4092	#4632
	SUNDAY & HOLS.	DAILY EX. SUN.	DAILY EX. SUN.	SUNDAY & HOLS.	SUNDAY & HOLS.	SUNDAY & HOLS.
Far Rockaway						
Port Jefferson East Williston						
Port Jefferson						
Hempstead Babylon Port Jefferson						
Babylon Port Jefferson Hempstead						
Port Jefferson						
Leave	P. M.	P. M.	P. M.	P. M.	P. M.	P. M.
NEW YORK (N. Y. Div.)	\$ 8.05	\$ 8.07			\$ 8.08	
HAROLD	8.11	8.13			8.14	
WOODSIDE					8.17	
WIN	8.14	8.16			8.19	
FOREST HILLS					8.23	
KEW GARDENS					8.26	
FLATBUSH AVE.				8.08		
NOSTRAND AVE.				8.12		
EAST NEW YORK				8.17		
WOODHAVEN				8.23		
DUNTON				8.26		
JAMAICA		8.23	8.26	8.27	8.28	
JAMAICA		8.26	8.26	8.32	8.30	8.32
UNION HALL ST.				8.35		
HILLSIDE				8.37		
HOLLIS			8.29	8.39		8.36
BELLAIRE				8.41		8.38
QUEENS VILLAGE			8.31	8.43		8.38
BELLEROSE				8.45		
FLORAL PARK			8.33	8.48		8.40
STEWART MANOR				8.51		
NASSAU BLVD				8.53		
GARDEN CITY				8.56		
GARDEN				8.57		
COUNTRY L. PRESS				8.58		
HEMPSTEAD				9.01		
NEW HYDE PARK			8.36			8.44
MERILLON AVENUE			8.40			8.49
MINEOLA						
EAST WILLISTON						
ALBERTSON						
ROSLYN						
GREENVALE	Will Also Run	Will Not Run	Will Not Run	Will Also Run	Will Also Run	Will Also Run
GLEN HEAD	July 4	July 4	July 4	July 4	July 4	July 4
SEA CLIFF	Sept. 1	Sept. 1	Sept. 1	Sept. 1	Sept. 1	Sept. 1
GLEN COVE (Glen St.)						
GLEN COVE						
LOCUST VALLEY						
MILL NECK						
OYSTER BAY						
CARLE PLACE						
WESTBURY				8.45		8.55
HICKSVILLE				8.51		9.02
GRUMMAN						
BETHPAGE	MU	MU		MU	MU	
B						
S. FARM'D'LE (C. Br.)						
ST. ALBANS					8.35	
SPRINGFIELD GRDNS.					8.38	
CEDAR MANOR		8.30				
LOCUST MANOR		8.32				
HIGBIE AVENUE		8.34				
LAURELTON		8.36				
ROSDALE		8.38				
VALLEY STREAM		8.41				8.42
WESTWOOD						
MALVERNE						
LAKE VIEW						
HEMP. GARDENS.						
W. HEMPSTEAD						
LYNBROOK					8.45	
CENTER AVENUE						
EAST ROCKAWAY						
ATLANTIC AVE.						
OCEANSIDE						
ISLAND PARK						
LEAD						
LONG BEACH						
ROCKVILLE CTRE						8.49
BALDWIN						8.53
FREEPORT						8.56
MERRICK						8.59
BELLMORE						9.01
WANTAGH						9.03
SEAFORD						9.05
MASSAPEQUA						9.08
MASSAPEQUA PK.						
AMITYVILLE						9.13
COPIAGUE						9.15
LINDENHURST						9.18
BABYLON						9.22
Arrive	P. M.	P. M.	P. M.	P. M.	P. M.	P. M.
	5148	1086	664	4754	4092	4632

STATIONS	FIRST CLASS		
	#568	5054	#2090
	DAILY EX. SUN.	SUNDAY & HOLS.	DAILY EX. SUN.
East Williston	Far Rockaway	Rock. Park	
Leave	P. M.	P. M.	P. M.
NEW YORK (N. Y. Div.)	\$ 8.25	\$ 8.27	
HAROLD	8.31	8.33	
WOODSIDE		8.36	
WIN	8.34	8.38	
FOREST HILLS			
KEW GARDENS			
FLATBUSH AVE.	Ar. Br. 8.19		
NOSTRAND AVE.	8.23		
EAST NEW YORK	8.25		
WOODHAVEN	8.34		
DUNTON	8.36		
JAMAICA	Ar. 8.38	8.41	
JAMAICA	Lv. 8.40	8.43	
UNION HALL ST.	8.42		
HILLSIDE	8.44		
HOLLIS	8.46		
BELLAIRE	8.48	Via Atlantic Branch	
QUEENS VILLAGE	8.50		
BELLEROSE	8.52		
FLORAL PARK	8.55		
STEWART MANOR			
NASSAU BLVD			
GARDEN CITY			
GARDEN			
COUNTRY L. PRESS			
HEMPSTEAD			
NEW HYDE PARK	8.59		
MERRILLON AVENUE	9.01		
MINEOLA	9.04		
EAST WILLISTON	9.07		
ALBERTSON			
ROSLYN			
GREENVALE			
GLEN HEAD			
SEA CLIFF			
GLEN COVE (Glen St.)			
GLEN COVE			
LOCUST VALLEY			
MILL NECK			
OYSTER BAY			
CARLE PLACE			
WESTBURY			
HICKSVILLE			
GRUMMAN			
BETHPAGE			
B	MU	MU	MU
S. FARM D'LE (C. Br.)			
ST. ALBANS			
SPRINGFIELD GRDNS.			
CEDAR MANOR			
LOCUST MANOR			
HIGBIE AVENUE			
LAURELTON			
ROSDALE			
VALLEY STREAM		8.52	
WESTWOOD			
MALVERNE			
LAKE VIEW			
HEMP GARDENS			
W. HEMPSTEAD			
LYNBROOK			
CENTER AVENUE			
EAST ROCKAWAY			
ATLANTIC AVE			
OCEANSIDE			
ISLAND PARK			
LEAD			
LONG BEACH			
ROCKVILLE CTRE			
BALDWIN			
FREEPORT			
MERRICK			
BELLMORE			
WANTAGH			
SEAFORD			
MASSAPEQUA			
MASSAPEQUA PK			
AMITYVILLE			
COPIAGUE			
LINDENHURST			
BABYLON			
Arrive	P. M.	P. M.	P. M.
	568	5054	2090

STATIONS	FIRST CLASS					
	#186	#792	#1088	#248	7102	6116
	DAILY EX. SUN.	DAILY EX. SUN.	DAILY EX. SUN.	DAILY EX. SUN.	SUNDAY & HOLS.	SUNDAY & HOLS.
Freeport Hempstead Far Rockaway Ronkonkoma Rock. Park	Hempstead Freeport	Far Rockaway Ronkonkoma	Ronkonkoma	Rock. Park	Rock. Park	Rock. Park
Leave	P. M.	P. M.	P. M.	P. M.	P. M.	P. M.
NEW YORK (N. Y. Div.)	\$ 8.31	\$ 8.37				\$ 8.41
HAROLD	8.37	8.43				8.47
WOODSIDE	8.40					8.50
WIN	8.42	8.46				8.52
FOREST HILLS	8.46					
KEW GARDENS	8.48					
FLATBUSH AVE.	8.30				8.39	
NOSTRAND AVE.	8.34				8.43	
EAST NEW YORK	8.39				8.48	
WOODHAVEN	8.45				8.53	
DUNTON	8.47					
JAMAICA	8.49	8.51	8.53			
JAMAICA	8.52	8.53	8.56	8.55		
UNION HALL ST.	8.55					
HILLSIDE	8.57					
HOLLIS	8.59			8.59		
BELLAIRE	9.01			9.01		
QUEENS VILLAGE	9.03			9.03		
BELLEROSE	9.05					
FLORAL PARK	9.08					
STEWART MANOR	9.11					
NASSAU BLVD	9.13					
GARDEN CITY	9.16					
GARDEN	9.17					
COUNTRY L. PRESS	9.18					
HEMPSTEAD	9.21					
NEW HYDE PARK						
MERRILLON AVENUE						
MINEOLA						
EAST WILLISTON						
ALBERTSON						
ROSLYN						
GREENVALE						
GLEN HEAD						
SEA CLIFF						
GLEN COVE (Glen St.)						
GLEN COVE						
LOCUST VALLEY						
MILL NECK						
OYSTER BAY						
CARLE PLACE						
WESTBURY						
HICKSVILLE						
GRUMMAN						
BETHPAGE						
B						
S. FARM D'LE (C. Br.)						
ST. ALBANS						
SPRINGFIELD GRDNS.						
CEDAR MANOR						
LOCUST MANOR						
HIGBIE AVENUE						
LAURELTON						
ROSDALE						
VALLEY STREAM						
WESTWOOD						
MALVERNE						
LAKE VIEW						
HEMP GARDENS						
W. HEMPSTEAD						
LYNBROOK						
CENTER AVENUE						
EAST ROCKAWAY						
ATLANTIC AVE						
OCEANSIDE						
ISLAND PARK						
LEAD						
LONG BEACH						
ROCKVILLE CTRE						
BALDWIN						
FREEPORT						
MERRICK						
BELLMORE						
WANTAGH						
SEAFORD						
MASSAPEQUA						
MASSAPEQUA PK						
AMITYVILLE						
COPIAGUE						
LINDENHURST						
BABYLON						
Arrive	P. M.	P. M.	P. M.	P. M.	P. M.	P. M.
	186	792	1088	248	7102	6116

STATIONS	FIRST CLASS		
	●5242	●4058	●4768
	SUNDAY & HOLS.	SUNDAY & HOLS.	SUNDAY & HOLS.
Leave	F. M.	F. M.	F. M.
NEW YORK (N. Y. Div.)			\$ 9.20
HAROLD WOODSIDE			9.26
WIN FOREST HILLS KEW GARDENS			9.29
FLATBUSH AVE. Adl. Br.	9.19		
NOSTRAND AVE.	9.23		
EAST NEW YORK	9.28		
WOODHAVEN	9.34		
DUNTON	9.36		
JAMAICA Ar. Lv.	9.38 9.40		\$ 9.38 9.42
UNION HALL ST. HILLSIDE			9.44 9.46
HOLLIS		9.45	9.45
BELLAIRE		9.47	9.50
QUEENS VILLAGE		9.47	9.52
BELLEROSE		9.49	9.54
FLORAL PARK		9.49	9.57
STEWART MANOR. NASSAU BLVD. GARDEN CITY. GARDEN. COUNTRY L. PRESS HEMPSTEAD. Hemp. Br.			10.00 10.02 10.05 10.06 10.07 10.10
NEW HYDE PARK. MERILLON AVENUE. MINEOLA.		9.53	
EAST WILLISTON. ALBERTSON. ROSLYN.			
GREENVALE. GLEN HEAD. SEA CLIFF. GLEN COVE (Glen St.). GLEN COVE. LOCUST VALLEY. MILL NECK. OYSTER BAY. Oyster Bay Br.	Will Also Run July 4 Sept. 1	Will Also Run July 4 Sept. 1	Will Also Run July 4 Sept. 1
CARLE PLACE. WESTBURY. HICKSVILLE.		\$ 10.02	
GRUMMAN. BETHPAGE. B.	MU	10.08	MU
S. FARM'D'LE (C. Br.).		\$ 10.11	
ST. ALBANS. SPRINGFIELD GRDNS.			
CEDAR MANOR. LOCUST MANOR. HIGBIE AVENUE. LAURELTON. ROSEDALE. VALLEY STREAM. Adl. Br.	9.44 9.46 9.48 9.50 9.52 9.55		
WESTWOOD. MALVERNE. LAKE VIEW. HEMP GARDENS. W. HEMPSTEAD. W. Hp. Br.			
LYNBROOK. CENTER AVENUE. EAST ROCKAWAY. ATLANTIC AVE. OCEANSIDE. ISLAND PARK. LEAD. LONG BEACH. L. Beach Br.	Continued as 5243 Page 337	Continued on Page 305	
ROCKVILLE CTRE. BALDWIN. FREEPORT. MERRICK. BELLMORE. WANTAGH. SEAFORD. MASSAPEQUA. MASSAPEQUA PK. Montauk Branch			
AMITYVILLE. COPIAGUE. LINDENHURST. BABYLON.		\$ 10.22	
Arrive	F. M.	F. M.	F. M.
	5242	4058	4768

STATIONS	FIRST CLASS					
	●4954	●2096	●4096	●190	●796	●5062
	SUNDAY & HOLS.	DAILY	SUNDAY & HOLS.	DAILY EX. SUN.	DAILY EX. SUN.	SUNDAY & HOLS.
West Hemp. Babylon. Far Rockaway	Rock. Park	Babylon West Hemp.	Freeport Hempstead Far Rockaway Port Jefferson Babylon	Hempstead Freeport	Far Rockaway	
P. M.	P. M.	P. M.	P. M.	P. M.	P. M.	
\$ 9.23	\$ 9.23	\$ 9.31	\$ 9.31	\$ 9.31	\$ 9.33	
9.29 9.32 9.34	9.37 9.40 9.42	9.37 9.40 9.42	9.37 9.40 9.42	9.37 9.40 9.42	9.39 9.42	
9.28 9.33 9.38 9.44 9.47			9.30 9.34 9.39 9.45 9.47			
9.49 9.55		9.49 9.53	9.49 9.52	9.51 9.53	9.50 9.52	
		Via Montauk Branch		9.55 9.57 10.01 10.03 10.06 10.08	Via Atlantic Branch	
				10.11 10.13 10.16 10.17 10.18 10.21		
Will Also Run July 4 Sept. 1		Will Also Run July 4 Sept. 1	Will Not Run July 4 Sept. 1	Will Not Run July 4 Sept. 1	Will Also Run July 4 Sept. 1	
MU	MU	MU	MU	MU	MU	
\$ 10.00 10.03			\$ 9.57 10.00			
10.07 10.10 10.13 10.16 10.18 10.20		10.02	10.04		10.01	
		\$ 10.07	\$ 10.07			
	Continued on Page 337				Continued as 5063 Page 337	
		\$ 10.11 10.16 10.18 10.21	\$ 10.11 10.15 10.18			
		\$ 10.24 10.26 10.28 10.31				
		\$ 10.36 10.38 10.41 10.45				
P. M.	P. M.	P. M.	P. M.	P. M.	P. M.	
4954	2096	4096	190	796	5062	

STATIONS	FIRST CLASS		
	#●1192	#●1092	#●666
	DAILY EX. SUN.	DAILY EX. SUN.	DAILY EX. SUN.
Leave	P. M.	P. M.	P. M.
NEW YORK (N. Y. Div.)	\$ 9.34	\$ 9.37	
HAROLD	9.40	9.43	
WOODSIDE	\$ 9.43		
WIN	9.45	9.46	
FOREST HILLS			
KEW GARDENS			
FLATBUSH AVE.			
NOSTRAND AVE.			
EAST NEW YORK			
WOODHAVEN			
DUNTON			
JAMAICA		\$ 9.54	
JAMAICA		9.56	\$ 9.58
UNION HALL ST.			
HILLSIDE			
HOLLIS			10.02
BELLAIRE			
QUEENS VILLAGE			10.04
BELLEROSE			
FLORAL PARK			10.06
STEWART MANOR.			
NASSAU BLVD.			
GARDEN CITY			
GARDEN			
COUNTRY L. PRESS			
HEMPSTEAD			
NEW HYDE PARK			
MERRILLON AVENUE			
MINEOLA			\$ 10.11
EAST WILLISTON			
ALBERTSON			
ROSLYN			
GREENVALE			
GLEN HEAD	Will Not Run July 4 Sept. 1	Will Not Run July 4 Sept. 1	Will Not Run July 4 Sept. 1
SEA CLIFF			
GLEN COVE (Glen St.)			
GLEN COVE			
LOCUST VALLEY			
MILL NECK			
OYSTER BAY			
CARLE PLACE			\$ 10.16
WESTBURY			\$ 10.22
HICKSVILLE			
GRUMMAN			
BETHPAGE	MU	MU	
B.			
S. FARM'D'LE (C. Br.)			
ST. ALBANS			
SPRINGFIELD GRDNS.			
CEDAR MANOR	\$ 10.00		
LOCUST MANOR	\$ 10.02		
HIGBIE AVENUE	\$ 10.04		
LAURELTON	\$ 10.06		
ROSDALE	\$ 10.08		
VALLEY STREAM	\$ 10.11		
WESTWOOD			
MALVERNE			
LAKE VIEW			
HEMP. GARDENS.			
W. HEMPSTEAD			
LYNBROOK			
CENTER AVENUE	Continued on Page 337	Continued as 1083 Page 337	Continued on Page 285
EAST ROCKAWAY			
ATLANTIC AVE.			
OCEANSIDE			
ISLAND PARK			
LEAD			
LONG BEACH			
ROCKVILLE CTRE.			
BALDWIN			
FREEMONT			
MERRICK			
BELLMORE			
WANTAGH			
SEAFORD			
MASSAPEQUA			
MASSAPEQUA PK.			
AMITYVILLE			
COPIAGUE			
LINDENHURST			
BABYLON			
Arrive	P. M.	P. M.	P. M.
	1192	1092	666

STATIONS	FIRST CLASS					
	#●276	●3058	●5166	#●798	#●890	#●192
	DAILY EX. SUN.	DAILY	SUNDAY & HOL.	DAILY EX. SUN.	DAILY EX. SUN.	DAILY EX. SUN.
Babylon	P. M.	P. M.	P. M.	P. M.	P. M.	P. M.
Rock. Park						
Far Rockaway						
Hempstead Long Beach Babylon Patchogue West Hemp.						
Long Beach West Hemp.						
Babylon Patchogue Hempstead						
Leave	P. M.	P. M.	P. M.	P. M.	P. M.	P. M.
NEW YORK (N. Y. Div.)	\$ 9.34		\$ 9.54		\$ 9.59	\$ 10.04
HAROLD	9.40		10.00		10.05	10.10
WOODSIDE	\$ 9.43				\$ 10.08	
WIN	9.45		10.03		\$ 10.10	10.13
FOREST HILLS					\$ 10.14	
KEW GARDENS					\$ 10.16	
FLATBUSH AVE.						
NOSTRAND AVE.						
EAST NEW YORK						
WOODHAVEN						
DUNTON						
JAMAICA						
JAMAICA						
UNION HALL ST.						
HILLSIDE						
HOLLIS						
BELLAIRE						
QUEENS VILLAGE						
BELLEROSE						
FLORAL PARK						
STEWART MANOR.						
NASSAU BLVD.						
GARDEN CITY						
GARDEN						
COUNTRY L. PRESS						
HEMPSTEAD						
NEW HYDE PARK						
MERRILLON AVENUE						
MINEOLA						
EAST WILLISTON						
ALBERTSON						
ROSLYN						
GREENVALE						
GLEN HEAD	Will Not Run July 4 Sept. 1		Will Also Run July 4 Sept. 1	Will Not Run July 4 Sept. 1	Will Not Run July 4 Sept. 1	Will Not Run July 4 Sept. 1
SEA CLIFF						
GLEN COVE (Glen St.)						
GLEN COVE						
LOCUST VALLEY						
MILL NECK						
OYSTER BAY						
CARLE PLACE						
WESTBURY						
HICKSVILLE						
GRUMMAN						
BETHPAGE						
B.						
S. FARM'D'LE (C. Br.)						
ST. ALBANS						
SPRINGFIELD GRDNS.						
CEDAR MANOR						
LOCUST MANOR						
HIGBIE AVENUE						
LAURELTON						
ROSDALE						
VALLEY STREAM						
WESTWOOD						
MALVERNE						
LAKE VIEW						
HEMP. GARDENS.						
W. HEMPSTEAD						
LYNBROOK						
CENTER AVENUE	Continued on Page 337		Continued on Page 337	Continued on Page 337		
EAST ROCKAWAY						
ATLANTIC AVE.						
OCEANSIDE						
ISLAND PARK						
LEAD						
LONG BEACH						
ROCKVILLE CTRE.						
BALDWIN						
FREEMONT						
MERRICK						
BELLMORE						
WANTAGH						
SEAFORD						
MASSAPEQUA						
MASSAPEQUA PK.						
AMITYVILLE						
COPIAGUE						
LINDENHURST						
BABYLON						
Arrive	P. M.	P. M.	P. M.	P. M.	P. M.	P. M.
	276	3058	5166	798	890	192

STATIONS	FIRST CLASS			
	#976 DAILY EX. SUN.	#2098 DAILY EX. SUN.	4894 SUNDAY & HOLDS.	
Leave	P. M.	P. M.	P. M.	
NEW YORK (N. Y. Div.)		\$ 10.10	\$ 10.18	
HAROLD		10.16	10.24	
WOODSIDE		\$ 10.19	\$ 10.27	
WIN		10.21	10.29	
FOREST HILLS			\$ 10.33	
KEW GARDENS			\$ 10.35	
FLATBUSH AVE.	Atl. Br.			
NOSTRAND AVE.				
EAST NEW YORK				
WOODHAVEN				
DUNTON				
JAMAICA	Ar.		\$ 10.38	
JAMAICA	Lv.		10.41	
UNION HALL ST.				
HILLSIDE				
HOLLIS				
BELLAIRE				
QUEENS VILLAGE				
BELLEROSE				
FLORAL PARK				
STEWART MANOR.	Hemp. Br.			
NASSAU BLVD.				
GARDEN CITY				
GARDEN				
COUNTRY L. PRESS HEMPSTEAD				
NEW HYDE PARK				
MERRILLON AVENUE				
MINEOLA				
EAST WILLISTON	Oyster Bay Br.			
ALBERTSON				
ROSLYN				
GREENVALE		Will Not Run July 4 Sept. 1	Will Not Run July 4 Sept. 1	Will Also Run July 4 Sept. 1
GLEN HEAD				
SEA CLIFF				
GLEN COVE (Glen St.)				
GLEN COVE				
LOCUST VALLEY				
MILL NECK				
OYSTER BAY				
CARLE PLACE				
WESTBURY				
HICKSVILLE				
GRUMMAN				
BETHPAGE				
B		MU	MU	
S. FARM'D'LE (C. Br.)				
ST. ALBANS				
SPRINGFIELD GRDNS.				
CEDAR MANOR	Atl. Br.		\$ 10.45	
LOCUST MANOR			10.47	
HIGBIE AVENUE			10.49	
LAURELTON			10.51	
ROSDALE			10.54	
VALLEY STREAM		\$ 10.58		
WESTWOOD	W. Hp. Br.	10.43		
MALVERNE		10.46		
LAKE VIEW		10.49		
HEMP GARDENS		10.51		
W. HEMPSTEAD		10.53		
LYNBROOK	L. Beach Br.		\$ 11.01	
CENTER AVENUE			\$ 11.03	
EAST ROCKAWAY			\$ 11.05	
ATLANTIC AVE.			\$ 11.07	
OCEANSIDE			\$ 11.09	
ISLAND PARK		\$ 11.13		
LEAD		11.14		
LONG BEACH		\$ 11.17		
ROCKVILLE CTRE.	Montauk Branch			
BALDWIN				
FREEPORT				
MERRICK				
BELLMORE				
WANTAGH				
SEAFORD				
MASSAPEQUA				
MASSAPEQUA PK.				
AMITYVILLE				
COPIAGUE				
LINDENHURST				
BABYLON				
Arrive	P. M.	P. M.	P. M.	
	976	2098	4894	

STATIONS	FIRST CLASS					
	4772 SUNDAY & HOLDS.	4638 SUNDAY & HOLDS.	1196 DAILY	#2702 DAILY EX. SUN.	#194 DAILY EX. SUN.	4098 SUNDAY & HOLDS.
Hempstead Long Beach Babylon Far Rockaway Port Jefferson Oyster Bay		Port Jefferson	Far Rockaway Rock. Park	Hempstead Babylon	Babylon Hempstead Oyster Bay Far Rockaway	Babylon
Leave	P. M.	P. M.	P. M.	P. M.	P. M.	P. M.
NEW YORK (N. Y. Div.)			\$ 10.25	\$ 10.29		\$ 10.31
HAROLD			10.31	10.35		10.37
WOODSIDE			\$ 10.34	\$ 10.38		\$ 10.40
WIN			10.36	10.40		10.42
FOREST HILLS				\$ 10.44		\$ 10.46
KEW GARDENS				\$ 10.46		\$ 10.48
FLATBUSH AVE.						
NOSTRAND AVE.						
EAST NEW YORK						
WOODHAVEN						
DUNTON						
JAMAICA						
JAMAICA		\$ 10.42		\$ 10.49	\$ 10.49	\$ 10.51
UNION HALL ST.				10.53	10.54	10.54
HILLSIDE						
HOLLIS				\$ 10.56		
BELLAIRE		10.46		10.58		
QUEENS VILLAGE				11.01		
BELLEROSE				11.03		
FLORAL PARK				11.06		
STEWART MANOR.				11.08		
NASSAU BLVD.				11.09		
GARDEN CITY				11.11		
GARDEN						
COUNTRY L. PRESS HEMPSTEAD				\$ 11.14		
NEW HYDE PARK				\$ 11.16		
MERRILLON AVENUE				\$ 11.19		
MINEOLA				\$ 11.20		
EAST WILLISTON				\$ 11.21		
ALBERTSON				\$ 11.24		
ROSLYN						
GREENVALE						
GLEN HEAD						
SEA CLIFF						
GLEN COVE (Glen St.)						
GLEN COVE						
LOCUST VALLEY						
MILL NECK						
OYSTER BAY						
CARLE PLACE						
WESTBURY						
HICKSVILLE						
GRUMMAN						
BETHPAGE						
B						
S. FARM'D'LE (C. Br.)						
ST. ALBANS						
SPRINGFIELD GRDNS.						
CEDAR MANOR						
LOCUST MANOR						
HIGBIE AVENUE						
LAURELTON						
ROSDALE						
VALLEY STREAM						
WESTWOOD						
MALVERNE						
LAKE VIEW						
HEMP GARDENS						
W. HEMPSTEAD						
LYNBROOK						
CENTER AVENUE						
EAST ROCKAWAY						
ATLANTIC AVE.						
OCEANSIDE						
ISLAND PARK						
LEAD						
LONG BEACH						
ROCKVILLE CTRE.						
BALDWIN						
FREEPORT						
MERRICK						
BELLMORE						
WANTAGH						
SEAFORD						
MASSAPEQUA						
MASSAPEQUA PK.						
AMITYVILLE						
COPIAGUE						
LINDENHURST						
BABYLON						
Arrive	P. M.	P. M.	P. M.	P. M.	P. M.	P. M.
	4772	4638	1196	2702	194	4098

STATIONS	FIRST CLASS		
	#707	#1107	#77
	DAILY	DAILY	DAILY EX. SUN.
	Hempstead Far Rockaway (Babyion Ex. Sun.) (Freeport Sun.)	Far Rockaway Hempstead (Babyion Ex. Sun.) (Freeport Sun.)	Babyion
Leave	A. M.	A. M.	A. M.
BABYLON.....			5.02
LINDENHURST.....			5.06
COPIAGUE.....			5.08
AMITYVILLE.....			5.11
MASSAPEQUA PK.....			5.13
MASSAPEQUA.....			5.15
SEAFORD.....			5.17
WANTAGH.....			5.20
BELLMORE.....			5.22
MERRICK.....			5.25
FREEPORT.....			5.28
BALDWIN.....			5.31
ROCKVILLE CTRE.....			5.34
LONG BEACH.....			
LEAD.....			
ISLAND PARK.....			
OCEANSIDE.....			
ATLANTIC AVE.....			
EAST ROCKAWAY.....			
CENTER AVENUE.....			
LYNBROOK.....			\$ 5.37
W. HEMPSTEAD.....			
HEMP GARDENS.....			
LAKE VIEW.....			
MALVERNE.....			
WESTWOOD.....			
VALLEY STREAM.....	\$ 5.38		5.42
ROSEDALE.....	5.42		
LAURELTON.....	5.44		
HIGBIE AVENUE.....	5.46		
LOCUST MANOR.....	5.48		
CEDAR MANOR.....	5.50		
SPRINGFIELD GRDNS.....			\$ 5.46
ST. ALBANS.....			\$ 5.49
S. FARM'D'LE (C. Br.).....			
B.....			
BETHPAGE.....	MU	MU	MU
GRUMMAN.....			
HICKSVILLE.....			
WESTBURY.....			
CARLE PLACE.....			
OYSTER BAY.....			
MILL NECK.....			
LOCUST VALLEY.....			
GLEN COVE.....			
GLEN COVE (Glen St.).....			Will Not Run
SEA CLIFF.....			July 4
GLEN HEAD.....			Sept. 1
GREENVALE.....			
ROSLYN.....			
ALBERTSON.....			
EAST WILLISTON.....			
MINEOLA.....			
MERRILLON AVENUE.....			
NEW HYDE PARK.....			
HEMPSTEAD.....	\$ 5.24		
COUNTRY L. PRESS.....	5.27		
GARDEN.....	5.28		
GARDEN CITY.....	5.29		
NASSAU BLVD.....	5.31		
STEWART MANOR.....	5.34		
FLORAL PARK.....	5.37		
BELLEROSE.....	5.39		
QUEENS VILLAGE.....	5.41		
BELLAIRE.....	5.43		
HOLLIS.....	5.45		
HILLSIDE.....	5.47		
UNION HALL ST.....	5.49		
JAMAICA.....	\$ 5.52	\$ 5.54	\$ 5.54
JAMAICA.....	5.56	5.56	
DUNTON.....	5.58		
WOODHAVEN.....	6.00		
EAST NEW YORK.....	6.06		
NOSTRAND AVE.....	6.11		
FLATBUSH AVE.....	6.15		
KEW GARDENS.....	\$ 5.59		
FOREST HILLS.....	\$ 6.01		
WIN.....	6.05		
WOODSIDE.....	\$ 6.07		
HAROLD.....	6.10		
NEW YORK (N. Y. Div.).....	\$ 6.16		
Arrive	A. M.	A. M.	A. M.
	707	1107	77

STATIONS	FIRST CLASS					
	#4065	#221	#1705	#1405	#1009	#807
	SUNDAY & HOLS.	DAILY EX. SUN.	DAILY EX. SUN.	DAILY EX. SUN.	DAILY EX. SUN.	DAILY EX. SUN.
	Freeport	Republic	Republic	Republic	Far Rockaway	Long Beach Oyster Bay Babyion Far Rockaway
Leave	A. M.	A. M.	A. M.	A. M.	A. M.	A. M.
BABYLON.....						
LINDENHURST.....						
COPIAGUE.....						
AMITYVILLE.....						
MASSAPEQUA PK.....						
MASSAPEQUA.....						
SEAFORD.....						
WANTAGH.....						
BELLMORE.....						
MERRICK.....						
FREEPORT.....						
BALDWIN.....						
ROCKVILLE CTRE.....						
LONG BEACH.....						\$ 5.51
LEAD.....						5.53
ISLAND PARK.....						5.54
OCEANSIDE.....						5.58
ATLANTIC AVE.....						6.00
EAST ROCKAWAY.....						6.02
CENTER AVENUE.....						6.04
LYNBROOK.....						6.06
W. HEMPSTEAD.....						
HEMP GARDENS.....						
LAKE VIEW.....						
MALVERNE.....						
WESTWOOD.....						
VALLEY STREAM.....	5.42					\$ 6.09
ROSEDALE.....						6.12
LAURELTON.....						6.14
HIGBIE AVENUE.....						6.16
LOCUST MANOR.....						6.18
CEDAR MANOR.....						6.20
SPRINGFIELD GRDNS.....	\$ 5.46					
ST. ALBANS.....	\$ 5.49					
S. FARM'D'LE (C. Br.).....						
B.....						
BETHPAGE.....	MU	\$ 5.25	MU	MU	MU	MU
GRUMMAN.....		5.27				
HICKSVILLE.....						
WESTBURY.....		\$ 5.33				
CARLE PLACE.....		5.39				
OYSTER BAY.....						
MILL NECK.....						
LOCUST VALLEY.....						
GLEN COVE.....						
GLEN COVE (Glen St.).....						
SEA CLIFF.....						
GLEN HEAD.....						
GREENVALE.....						
ROSLYN.....						
ALBERTSON.....						
EAST WILLISTON.....						
MINEOLA.....						
MERRILLON AVENUE.....						
NEW HYDE PARK.....						
HEMPSTEAD.....						
COUNTRY L. PRESS.....						
GARDEN.....						
GARDEN CITY.....						
NASSAU BLVD.....						
STEWART MANOR.....						
FLORAL PARK.....						
BELLEROSE.....						
QUEENS VILLAGE.....						
BELLAIRE.....						
HOLLIS.....						
HILLSIDE.....						
UNION HALL ST.....						
JAMAICA.....	\$ 5.54	\$ 6.02	\$ 6.04	\$ 6.04	\$ 6.04	\$ 6.24
JAMAICA.....						6.28
DUNTON.....						
WOODHAVEN.....						
EAST NEW YORK.....						
NOSTRAND AVE.....						
FLATBUSH AVE.....						
KEW GARDENS.....						
FOREST HILLS.....						
WIN.....						
WOODSIDE.....						
HAROLD.....						
NEW YORK (N. Y. Div.).....						
Arrive	A. M.	A. M.	A. M.	A. M.	A. M.	A. M.
	4065	221	1705	1405	1009	807

STATIONS	FIRST CLASS			
	#83 DAILY EX. SUN.	605 DAILY	4803 SUNDAY & HOLS.	
Freeport Port Jefferson Hempstead	Port Jefferson	Long Beach		
Leave	A. M.	A. M.	A. M.	
BABYLON LINDENHURST COPIAGUE AMITYVILLE	Montauk Branch			
MASSAPEQUA PK. MASSAPEQUA SEAFORD WANTAGH BELLMORE				
MERRICK FREERPORT BALDWIN ROCKVILLE CTR.		6.32 6.35 6.38		
LONG BEACH LEAD ISLAND PARK OCEANSIDE			\$ 6.20 6.22 6.23 6.27	
ATLANTIC AVE. EAST ROCKAWAY CENTER AVENUE LYNBROOK			\$ 6.29 6.31 6.33 6.34	
W. HEMPSTEAD HEMP GARDENS LAKE VIEW MALVERNE WESTWOOD		W. Hp. Br.		
VALLEY STREAM ROSEDALE LAURELTON HIGBIE AVENUE LOCUST MANOR CEDAR MANOR			6.43	\$ 6.38
SPRINGFIELD GRDNS. ST. ALBANS S. FARM D'LE (C. Br.)		Ad. Br.		
B. BETHPAGE GRUMMAN			MU	MU
HICKSVILLE WESTBURY CARLE PLACE			\$ 6.28 6.34	
OYSTER BAY MILL NECK LOCUST VALLEY GLEN COVE		Oyster Bay Br.		
GLEN COVE (Glen St.) SEA CLIFF GLEN HEAD GREENVALE			Will Not Run July 4 Sept. 1	Will Also Run July 4 Sept. 1
ROSLYN ALBERTSON EAST WILLISTON				
MINEOLA MERILLON AVENUE NEW HYDE PARK			\$ 6.40	
HEMPSTEAD COUNTRY L. PRESS GARDEN GARDEN CITY NASSAU BLVD STEWART MANOR	Hemp. Br.			
FLORAL PARK BELLEROSE QUEENS VILLAGE BELLAIRE HOLLIS HILLSIDE UNION HALL ST.			Via Montauk Branch	6.45 6.47 6.49
JAMAICA Ar. JAMAICA Lv.	\$ 6.52 6.54		\$ 6.52	
DUNTON WOODHAVEN EAST NEW YORK NOSTRAND AVE FLATBUSH AVE.	Ad. Br.			
KEW GARDENS FOREST HILLS WIN WOODSIDE HAROLD		7.01 7.03 7.06		
NEW YORK (N. Y. Div.)		\$ 7.12		
Arrive		A. M.	A. M.	A. M.
	83	605	4803	

	FIRST CLASS					
	4067 SUNDAY & HOLS.	3015 DAILY EX. SUN.	4705 SUNDAY & HOLS.	1311 DAILY EX. SUN.	809 DAILY EX. SUN.	507 DAILY EX. SUN.
Babylon Hempstead Long Beach Port Jefferson	Rock. Park	Hempstead Babylon Long Beach Port Jefferson	Far Rockaway Long Beach Oyster Bay	Long Beach Oyster Bay Far Rockaway	Oyster Bay	
	A. M.	A. M.	A. M.	A. M.	A. M.	A. M.
\$ 5.58 6.02 6.04 6.07						
\$ 6.09 6.12 6.14 6.17 6.20						
\$ 6.23 6.26 6.29 6.32						
	Continued from Page 306		Continued from 1310 Page 307		\$ 6.33 6.35 6.36 6.40	
\$ 6.36					\$ 6.42 6.44 6.46 6.48	
\$ 6.40					\$ 6.42 6.45 6.48 6.50 6.52 6.55	Will Not Run July 4 Sept. 1
\$ 6.45 6.48						
MU	MU	MU	MU	MU		
Will Also Run July 4 Sept. 1	Will Not Run July 4 Sept. 1	Will Also Run July 4 Sept. 1	Will Not Run July 4 Sept. 1	Will Not Run July 4 Sept. 1	Will Not Run July 4 Sept. 1	\$ 6.11 6.16 6.21 6.24
						\$ 6.26 6.28 6.31 6.33
						\$ 6.38
						\$ 6.43
						\$ 6.47
						\$ 6.51
		\$ 6.25 6.26 6.29 6.30 6.32 6.35				
		\$ 6.38 6.40 6.42 6.44 6.46 6.48 6.50			Via Atlantic Branch	6.54 6.56 6.58
\$ 6.53 6.56		\$ 6.53 6.56	\$ 6.59 7.03	\$ 7.01 7.03		\$ 7.01
6.58 7.00 7.06	7.03 7.09		7.05 7.07 7.13			
7.11 7.15	7.14 7.18		7.18 7.22			
			7.03 7.05 7.08			\$ 7.11 7.13 7.16
			\$ 7.14			\$ 7.22
A. M.	A. M.	A. M.	A. M.	A. M.	A. M.	A. M.
4067	3015	4705	1311	809	507	

STATIONS	FIRST CLASS		
	#2015	#711	#1313
	DAILY EX. SUN.	DAILY EX. SUN.	DAILY EX. SUN.
Rock. Park	Hempstead Far Rockaway	Far Rockaway Hempstead	
Leave	A. M.	A. M.	A. M.
BABYLON			
LINDENHURST			
COPIAGUE			
AMITYVILLE			
MASSAPEQUA PK.			
MASSAPEQUA			
SEAFORD			
WANTAGH			
BELLMORE			
MERRICK			
FREEPORT			
BALDWIN			
ROCKVILLE CTRE.			
LONG BEACH			
LEAD			
ISLAND PARK	Continued from Page 309		Continued from 1312 Page 307
OCEANSIDE			
ATLANTIC AVE.			
EAST ROCKAWAY			
CENTER AVENUE			
LYNBROOK			
W. HEMPSTEAD			
HEMP. GARDENS			
LAKE VIEW			
MALVERNE			
WESTWOOD			
VALLEY STREAM		\$ 6.59	
ROSEDALE		\$ 7.03	
LAURELTON		\$ 7.06	
HIGBIE AVENUE		\$ 7.08	
LOCUST MANOR		\$ 7.10	
CEDAR MANOR		\$ 7.13	
SPRINGFIELD GRDNS.			
ST. ALBANS			
S. FARM'D'LE (C. Br.)			
B.			
BETHPAGE	MU	MU	MU
GRUMMAN			
HICKSVILLE			
WESTBURY			
CARLE PLACE			
OYSTER BAY			
MILL NECK			
LOCUST VALLEY			
GLEN COVE			
GLEN COVE (Glen St.)	Will Not Run July 4 Sept. 1	Will Not Run July 4 Sept. 1	Will Not Run July 4 Sept. 1
SEA CLIFF			
GLEN HEAD			
GREENVALE			
ROSLYN			
ALBERTSON			
EAST WILLISTON			
MINEOLA			
MERILLON AVENUE			
NEW HYDE PARK			
HEMPSTEAD	\$ 6.50		
COUNTRY L. PRESS	\$ 6.53		
GARDEN	\$ 6.54		
GARDEN CITY	\$ 6.55		
NASSAU BLVD	\$ 6.58		
STEWART MANOR	\$ 7.00		
FLORAL PARK	\$ 7.05		
BELLEROSE	\$ 7.07		
QUEENS VILLAGE	\$ 7.09		
BELLAIRE			
HOLLIS	\$ 7.11		
HILLSIDE	\$ 7.13		
UNION HALL ST	\$ 7.15		
JAMAICA	\$ 7.18	\$ 7.18	
JAMAICA	\$ 7.20	\$ 7.20	
DUNTON		\$ 7.22	
WOODHAVEN		\$ 7.24	
EAST NEW YORK		\$ 7.30	
NOSTRAND AVE		\$ 7.35	
FLATBUSH AVE		\$ 7.39	
KEW GARDENS	\$ 7.23		
FOREST HILLS	\$ 7.26		
WIN	\$ 7.25	\$ 7.30	
WOODSIDE	\$ 7.27	\$ 7.32	
HAROLD	\$ 7.30	\$ 7.36	
NEW YORK (N. Y. Div.)	\$ 7.38	\$ 7.42	
Arrive	A. M.	A. M.	A. M.
	2015	711	1313

STATIONS	FIRST CLASS				
	#1209	#811	#511	#1413	#89
	DAILY EX. SUN.	DAILY EX. SUN.	DAILY EX. SUN.	DAILY EX. SUN.	DAILY EX. SUN.
Far Rockaway	Long Beach	Oyster Bay Long Beach Hempstead Far Rockaway Greenport	Floral Park Long Beach Babylon Oyster Bay Far Rockaway	Babylon Floral Park Oyster Bay	
A. M.	A. M.	A. M.	A. M.	A. M.	
					\$ 6.29
					\$ 6.34
					\$ 6.36
					\$ 6.39
					\$ 6.42
					\$ 6.44
					\$ 6.46
					\$ 6.49
					\$ 6.52
					\$ 6.55
					\$ 6.58
					\$ 7.01
					\$ 7.04
	\$ 6.51				
	\$ 6.53				
	\$ 6.54				
	\$ 6.58				
	\$ 7.00				
	\$ 7.02				
	\$ 7.04				
	\$ 7.06				
		\$ 7.10			\$ 7.11
		\$ 7.14	Will Not Run July 4 Sept. 1		
					\$ 7.15
					\$ 7.19
	MU	MU		MU	MU
			\$ 6.32		
			\$ 6.37		
			\$ 6.42		
			\$ 6.45		
	Will Not Run July 4 Sept. 1	Will Not Run July 4 Sept. 1	\$ 6.47	Will Not Run July 4 Sept. 1	Will Not Run July 4 Sept. 1
			\$ 6.49		
			\$ 6.52		
			\$ 6.54		
			\$ 6.59		
			\$ 7.02		
			\$ 7.04		
			\$ 7.08		
			\$ 7.10		
			\$ 7.13		
				\$ 7.09	
				\$ 7.11	
				\$ 7.14	
				\$ 7.17	
				\$ 7.20	
			\$ 7.21	\$ 7.23	\$ 7.24
			\$ 7.22	\$ 7.25	\$ 7.26
				\$ 7.29	
				\$ 7.32	
				\$ 7.38	
				\$ 7.43	
				\$ 7.47	
					\$ 7.35
		\$ 7.30	\$ 7.33		\$ 7.38
		\$ 7.34	\$ 7.38		\$ 7.44
	A. M.	A. M.	A. M.	A. M.	A. M.
	1209	811	511	1413	89

STATIONS	FIRST CLASS		
	#01113	#01017	#01019
	DAILY EX. SUN.	DAILY EX. SAT. & SUN.	DAILY EX. SUN.
Far Rockaway	Far Rockaway	Far Rockaway	
Leave	A. M.	A. M.	A. M.
BABYLON LINDENHURST COPIAGUE AMITYVILLE			
MASSAPEQUA PK. MASSAPEQUA SEAFORD WANTAGH BELLMORE			
MERRICK FREEPORT BALDWIN ROCKVILLE CTRE.			
LONG BEACH LEAD ISLAND PARK OCEANSIDE	Continued from 1112 Page 308	Continued from Page 308	Continued from Page 308
ATLANTIC AVE. EAST ROCKAWAY CENTER AVENUE LYNBROOK			
W. HEMPSTEAD HEMP. GARDENS LAKE VIEW MALVERNE WESTWOOD			
VALLEY STREAM ROSEDALE LAURELTON HIGBIE AVENUE LOCUST MANOR CEDAR MANOR	\$ 7.13		
SPRINGFIELD GRDNS. ST. ALBANS			
S. FARM D'LE (C. Br.)			
B. BETHPAGE GRUMMAN	MU	MU	MU
HICKSVILLE WESTBURY CARLE PLACE			
OYSTER BAY MILL NECK LOCUST VALLEY GLEN COVE			
GLEN COVE (Glen St.) SEA CLIFF GLEN HEAD GREENVALE	Will Not Run July 4 Sept. 1	Will Not Run July 4 Sept. 1	Will Not Run July 4 Sept. 1
ROSLYN ALBERTSON EAST WILLISTON			
MINEOLA MERRILLON AVENUE NEW HYDE PARK			
HEMPSTEAD COUNTRY L. PRESS GARDEN GARDEN CITY NASSAU BLVD. STEWART MANOR			
FLORAL PARK BELLEROSE QUEEN'S VILLAGE BELLAIRE HOLLIS HILLSIDE UNION HALL ST.			
JAMAICA Ar. JAMAICA Lv.	\$ 7.26 7.27		
DUNTON WOODHAVEN EAST NEW YORK NOSTRAND AVE FLATBUSH AVE			
KEW GARDENS FOREST HILLS WIN WOODSIDE HAROLD	\$ 7.30 7.32 7.36 7.38 7.42	7.40	7.43 7.46
NEW YORK (N. Y. Div.)	\$ 7.48	\$ 7.50	\$ 7.52
Arrive	A. M.	A. M.	A. M.
	1113	1017	1019

STATIONS	FIRST CLASS					
	#0609	#0813	#091	#02017	093	#095
	DAILY EX. SUN.	DAILY EX. SAT. & SUN.	DAILY EX. SAT. & SUN.	DAILY EX. SAT. & SUN.	SATURDAY ONLY	DAILY EX. SAT. & SUN.
Port Jefferson	Long Beach Babylon Port Jefferson Rock. Park	Babylon Long Beach Port Jefferson	Rock. Park	Babylon Port Jefferson Hempstead	Babylon	
A. M.	A. M.	A. M.	A. M.	A. M.	A. M.	A. M.
		\$ 6.43		\$ 6.41 \$ 6.46 \$ 6.49 \$ 6.52	\$ 6.46 \$ 6.51 \$ 6.54 \$ 6.57	\$ 6.46 \$ 6.51 \$ 6.54 \$ 6.57
		\$ 6.53 \$ 6.55 \$ 6.57 \$ 7.00		\$ 6.54 \$ 6.57 \$ 6.59 \$ 7.02 \$ 7.05	\$ 6.54 \$ 6.57 \$ 6.59 \$ 7.02 \$ 7.05	\$ 6.54 \$ 6.57 \$ 6.59 \$ 7.02 \$ 7.05
		\$ 7.04 7.07 \$ 7.10 \$ 7.13		\$ 7.08 \$ 7.11 \$ 7.14 \$ 7.18	\$ 7.08 \$ 7.11 \$ 7.14 \$ 7.18	\$ 7.08 \$ 7.11 \$ 7.14 \$ 7.18
	\$ 6.57 6.59 \$ 7.00					
Continued from Page 280	\$ 7.05 \$ 7.07 \$ 7.09 \$ 7.11		Continued from Page 308			
		\$ 7.15 \$ 7.19	7.20	7.27	7.27	7.27
		\$ 7.24 \$ 7.27				
		\$ 7.24			\$ 7.33	
		MU	MU	MU	MU	MU
	\$ 7.03 \$ 7.10					
	Will Not Run July 4 Sept. 1	Will Not Run July 4 Sept. 1	Will Not Run July 4 Sept. 1	Will Not Run July 4 Sept. 1	Will Not Run July 4 Sept. 1	Will Not Run July 4 Sept. 1
	\$ 7.16					
	7.21					
	7.24					Via Montauk Branch
	7.26					
	\$ 7.30	\$ 7.32 7.35	\$ 7.33 7.35	\$ 7.38 7.40	\$ 7.38 7.40	7.38
		\$ 7.37 \$ 7.40 \$ 7.46 \$ 7.51 \$ 7.55				7.40 7.43 7.49 7.54 7.58
			7.44	\$ 7.48 7.49 7.52	7.51 7.54	
			\$ 7.54	\$ 7.58	\$ 8.00	
A. M.	A. M.	A. M.	A. M.	A. M.	A. M.	A. M.
609	813	91	2017	93	95	

STATIONS	FIRST CLASS		
	#1213 DAILY EX. SUN.	#817 DAILY EX. SAT. & SUN.	#515 DAILY EX. SUN.
Far Rockaway	Long Beach	Oyster Bay	
Leave	A. M.	A. M.	A. M.
BABYLON LINDENHURST COPIAGUE AMITYVILLE MONTAUK BRANCH			
MASSAPEQUA PK. MASSAPEQUA SEAFORD WANTAGH BELLMORE			
MERRICK FREEPORT BALDWIN ROCKVILLE CTRE.			
L. Beach Br.	Continued from Page 310	\$ 7.24 7.27	
LONG BEACH LEAD ISLAND PARK OCEANSIDE			
ATLANTIC AVE. EAST ROCKAWAY CENTER AVENUE LYNBROOK			
W. HEMPSTEAD HEMP GARDENS LAKE VIEW MALVERNE WESTWOOD W. H.P. Br.			
VALLEY STREAM ROSEDALE LAURELTON HIGBIE AVENUE LOCUST MANOR CEDAR MANOR A.M. Br.		7.36	Will Not Run July 4 Sept. 1
SPRINGFIELD GRDNS. ST. ALBANS			
S. FARM'D'LE (C. Br.)			
B. BETHPAGE GRUMMAN	MU	MU	
HICKSVILLE WESTBURY CARLE PLACE			
OYSTER BAY MILL NECK LOCUST VALLEY GLEN COVE Oyster Bay Br.			6.53 6.58 7.03 7.06
GLEN COVE (Glen St.) SEA CLIFF GLEN HEAD GREENVALE	Will Not Run July 4 Sept. 1	Will Not Run July 4 Sept. 1	7.09 7.12 7.16 7.19
ROSLYN ALBERTSON EAST WILLISTON			7.23 7.27 7.30
MINEOLA MERILLON AVENUE NEW HYDE PARK			7.34 7.39
HEMPSTEAD COUNTRY L. PRESS GARDEN GARDEN CITY NASSAU BLVD. STEWART MANOR Hemp. Br.			
FLORAL PARK BELLEROSE QUEENS VILLAGE BELLAIRE HOLLIS HILLSIDE UNION HALL ST.		Via Atlantic Branch	7.43 7.45 7.47
JAMAICA JAMAICA Ar. Lv.			\$ 7.50 7.51
DUNTON WOODHAVEN EAST NEW YORK NOSTRAND AVE. FLATBUSH AVE. A.M. Br.	7.57 8.02 8.07 8.11		Via Main Line to L. I. City
KEW GARDENS FOREST HILLS WIN WOODSIDE HAROLD		7.57	7.59
		8.00	8.02
NEW YORK (N. Y. Div.)	\$ 8.08		
Arrive	A. M.	A. M.	A. M.
	1213	817	515

FIRST CLASS					
#715 DAILY EX. SUN.	#101 DAILY EX. SAT. & SUN.	#4185 SATURDAY SUNDAY & HOLS.	#615 DAILY EX. SUN.	#3023 DAILY EX. SUN.	#1317 DAILY EX. SUN.
Hempstead (Babylon Ex. Sat.) Oyster Bay	Babylon Hempstead Oyster Bay	Babylon (Patchogue Sun. & Hols.)	Port Jefferson Far Rockaway	Rock. Park	Far Rockaway Port Jefferson (Hempstead Babylon Oyster Bay Sat.)
A. M.	A. M.	A. M.	A. M.	A. M.	A. M.
\$ 6.56	\$ 7.01	\$ 7.00			
\$ 7.05	\$ 7.07	\$ 7.04			
\$ 7.10	\$ 7.15	\$ 7.07			
\$ 7.12	\$ 7.16	\$ 7.09			
\$ 7.15	\$ 7.19				
\$ 7.18	\$ 7.22				
\$ 7.21	\$ 7.25				
\$ 7.25	\$ 7.28				
\$ 7.31	\$ 7.31				
\$ 7.31	\$ 7.34				
			Continued from Page 281	Continued from Page 311	Continued from 1318 Page 306
		\$ 7.37			
	7.38	7.42			\$ 7.37
					\$ 7.41
					\$ 7.44
					\$ 7.46
					\$ 7.48
					\$ 7.51
\$ 7.41					
\$ 7.45		\$ 7.47			
MU	MU	MU		MU	MU
			7.31		
Will Not Run July 4 Sept. 1	Will Not Run July 4 Sept. 1	Will Also Run July 4 Sept. 1	Will Not Run July 4 Sept. 1	Will Not Run July 4 Sept. 1	Will Not Run July 4 Sept. 1
			7.38		
\$ 7.24					
\$ 7.27					
\$ 7.28					
\$ 7.29					
\$ 7.32					
\$ 7.35					
\$ 7.40			7.45		
7.44			7.47		
7.47			7.49		
\$ 7.52	\$ 7.51	\$ 7.52	\$ 7.54		\$ 7.55
7.54	7.53	7.54	7.58		7.58
	7.56				8.01
	7.59				8.04
	8.06				8.11
	8.10				8.16
	8.14				8.20
\$ 7.57					
8.03		8.01	8.07		
8.06		8.04	8.10		
\$ 8.12		\$ 8.10	\$ 8.16		
A. M.	A. M.	A. M.	A. M.	A. M.	A. M.
715	101	4185	615	3023	1317

STATIONS	FIRST CLASS				
	#0717 DAILY EX. SAT. & SUN.	07007 SUNDAY & HOLS.	#0109 DAILY EX. SUN.	#02023 DAILY EX. SAT. & SUN.	
	Hempstead Ronkonkoma Hewlett	Rock. Park	Babyton Patchogue	Rock. Park	
Leave	A. M.	A. M.	A. M.	A. M.	
BABYLON LINDENHURST COPIAGUE AMITYVILLE	Montauk Branch		\$ 7.22		
MASSAPEQUA PK. MASSAPEQUA SEAFORD WANTAGH BELLMORE			\$ 7.30		
MERRICK FREEPORT BALDWIN ROCKVILLE CTRE.			\$ 7.35		
LONG BEACH LEAD ISLAND PARK OCEANSIDE		L. Beach Br.	Continued from Page 311	\$ 7.45	Continued from Page 311
ATLANTIC AVE. EAST ROCKAWAY CENTER AVENUE LYNBROOK				\$ 7.50	
W. HEMPSTEAD HEMP GARDENS LAKE VIEW MALVERNE WESTWOOD	W. Hp. Br.				
VALLEY STREAM ROSEDALE LAURELTON HIGBIE AVENUE LOCUST MANOR CEDAR MANOR			7.56		
SPRINGFIELD GRDNS. ST ALBANS S. FARM'DLE (C. Br.)		Atl. Br.			
B. BETHPAGE GRUMMAN	MU		MU	MU	MU
HICKSVILLE WESTBURY CARLE PLACE					
OYSTER BAY MILL NECK LOCUST VALLEY GLEN COVE	Oyster Bay Br.				
GLEN COVE (Glen St.) SEA CLIFF GLEN HEAD GREENVALE		Will Not Run July 4 Sept. 1	Will Also Run July 4 Sept. 1	Will Not Run July 4 Sept. 1	Will Not Run July 4 Sept. 1
ROSLYN ALBERTSON EAST WILLISTON					
MINEOLA MERILLON AVENUE NEW HYDE PARK					
HEMPSTEAD COUNTRY L. PRESS GARDEN GARDEN CITY NASSAU BLVD. STEWART MANOR.		Hemp. Br.	\$ 7.44		
FLORAL PARK BELLEROSE QUEENS VILLAGE BELLAIRE HOLLIS HILLSIDE UNION HALL ST.	\$ 7.47				
JAMAICA JAMAICA	Ar. Lv.	\$ 8.06			
DUNTON WOODHAVEN EAST NEW YORK NOSTRAND AVE. FLATBUSH AVE.		\$ 8.09		8.06	
KEW GARDENS FOREST HILLS WIN WOODSIDE HAROLD	Atl. Br.	\$ 8.11			
NEW YORK (N. Y. Div.)		\$ 8.14			
		\$ 8.21	\$ 8.18		
		\$ 8.26	\$ 8.24		
		\$ 8.30	\$ 8.33		
			Via Montauk Branch		
Arrive	A. M.	A. M.	A. M.	A. M.	
	717	7007	109	2023	

	FIRST CLASS					
	#01115 DAILY EX. SAT. & SUN.	#01723 DAILY EX. SUN.	#01725 DAILY EX. SAT. & SUN.	#0517 DAILY EX. SAT. & SUN.	#0225 DAILY EX. SUN.	01117 SATURDAY ONLY
	Hewlett Ronkonkoma Hempstead	Floral Park	Mineola	East Williston	Ronkonkoma	Far Rockaway
	A. M.	A. M.	A. M.	A. M.	A. M.	A. M.
Continued from 1114 Page 308					Continued from Page 289	Continued from 1118 Page 308
	\$ 7.48					\$ 7.51
	\$ 7.51					\$ 7.56
	\$ 7.55					\$ 7.58
	\$ 7.57					\$ 8.00
	\$ 8.00					\$ 8.02
						\$ 8.05
	MU	MU	MU	MU		
					\$ 7.26	
					\$ 7.29	
					D 7.32	MU
					\$ 7.39	
					\$ 7.45	
	Will Not Run July 4 Sept. 1	Will Not Run July 4 Sept. 1	Will Not Run July 4 Sept. 1	Will Not Run July 4 Sept. 1	Will Not Run July 4 Sept. 1	
				\$ 7.42		
			\$ 7.42	\$ 7.45	\$ 7.52	
			\$ 7.44	\$ 7.47	\$ 7.54	
			\$ 7.47	\$ 7.50	\$ 7.56	
		\$ 7.49	\$ 7.53	\$ 7.56	7.58	
		\$ 7.51	\$ 7.56	\$ 8.00		
		\$ 7.54	\$ 7.58	\$ 8.04	8.00	
		\$ 7.56	\$ 8.00			
		\$ 7.59	\$ 8.04	8.07	8.02	
		\$ 8.02	\$ 8.07			
	\$ 8.07		\$ 8.10		\$ 8.07	\$ 8.09
	\$ 8.09	8.07	8.13	8.12		8.10
		M 8.11	\$ 8.16			
		\$ 8.17	\$ 8.19			
	8.17	8.17	\$ 8.24	8.21		8.19
	8.20	8.20	\$ 8.27			
			\$ 8.30	8.24		8.22
	\$ 8.26	\$ 8.26	\$ 8.36	\$ 8.30		\$ 8.28
	A. M.	A. M.	A. M.	A. M.		A. M.
	1115	1723	1725	517	225	1117

STATIONS	FIRST CLASS		
	#01119 DAILY EX. SAT. & SUN.	#0821 DAILY EX. SUN.	#01421 DAILY EX. SUN.
Leave	A. M.	A. M.	A. M.
BABYLON LINDENHURST COPIAGUE AMITYVILLE	Montauk Branch	Far Rockaway	Valley Stream Far Rockaway Long Beach (Mineola Ex. Sat.) (Ronkonkoma Hempstead Sat.)
MASSAPEQUA PK. MASSAPEQUA SEAFORD WANTAGH BELLMORE			
MERRICK FREEPORT BALDWIN ROCKVILLE CTRE.			
LONG BEACH LEAD ISLAND PARK OCEANSIDE			
ATLANTIC AVE. EAST ROCKAWAY CENTER AVENUE LYNBROOK	L. Beach Br.	Continued from 1118 Page 309	\$ 7.34 \$ 7.37 \$ 7.38 \$ 7.42 \$ 7.45 \$ 7.47 \$ 7.50 \$ 7.53
W. HEMPSTEAD HEMP. GARDENS LAKE VIEW MALVERNE WESTWOOD	W. Hp. Br.		
VALLEY STREAM ROSDALE LAURELTON HIGBIE AVENUE LOCUST MANOR CEDAR MANOR	Atl. Br.	\$ 7.53	\$ 7.57
SPRINGFIELD GRDNS. ST. ALBANS S. FARM'D'LE (C. Br.)			
B BETHPAGE GRUMMAN	MU	MU	MU
HICKSVILLE WESTBURY CARLE PLACE			
OYSTER BAY MILL NECK LOCUST VALLEY GLEN COVE	Oyster Bay Br.	Will Not Run July 4 Sept. 1	Will Not Run July 4 Sept. 1
GLEN COVE (Glen St.) SEA CLIFF GLEN HEAD GREENVALE			
ROSLYN ALBERTSON EAST WILLISTON			
MINEOLA MERILLON AVENUE NEW HYDE PARK			
HEMPSTEAD COUNTRY L. PRESS GARDEN GARDEN CITY NASSAU BLVD STEWART MANOR	Hemp. Br.		
FLORAL PARK BELLEROSE QUEENS VILLAGE BELLAIRE HOLLIS HILLSIDE UNION HALL ST.	Via Atlantic Branch	Via Atlantic Branch	Via Atlantic Branch
JAMAICA JAMAICA	Ar. Lv.	\$ 8.07	\$ 8.10 \$ 8.13
DUNTON WOODHAVEN EAST NEW YORK NOSTRAND AVE FLATBUSH AVE.	Atl. Br.		\$ 8.15 \$ 8.18 \$ 8.25 \$ 8.30 \$ 8.34
KEW GARDENS FOREST HILLS WIN WOODSIDE HAROLD		8.19	8.21
		8.22	8.24
NEW YORK (N. Y. Div.)	Ar. Lv.	\$ 8.28	\$ 8.30
Arrive	A. M.	A. M.	A. M.
	1119	821	1421

STATIONS	FIRST CLASS					
	#03025 DAILY EX. SUN.	#0111 DAILY EX. SUN.	#0519 DAILY EX. SUN.	#0923 DAILY EX. SUN.	#0719 DAILY EX. SUN.	#01423 DAILY EX. SUN.
Leave	A. M.	A. M.	A. M.	A. M.	A. M.	A. M.
Rock. Park	Freeport	Oyster Bay	West Hemp. Oyster Bay	Hempstead	Valley Stream West Hemp. Hempstead Oyster Bay Freeport	
A. M.	A. M.	A. M.	A. M.	A. M.	A. M.	
			No. 916 is superior by direction to No. 923			
	\$ 7.49 \$ 7.52 \$ 7.56					
Continued from Page 311	\$ 7.59					
			\$ 7.47 \$ 7.49 \$ 7.51 \$ 7.54 \$ 7.57			
	\$ 8.03	Will Not Run July 4 Sept. 1	8.01		\$ 8.04	
			\$ 8.05		\$ 8.10 \$ 8.14	
MU	MU		MU	MU	MU	
			\$ 7.20 \$ 7.25 \$ 7.31 \$ 7.34			
Will Not Run July 4 Sept. 1	Will Not Run July 4 Sept. 1	Will Not Run July 4 Sept. 1	Will Not Run July 4 Sept. 1	Will Not Run July 4 Sept. 1	Will Not Run July 4 Sept. 1	
			\$ 7.37 \$ 7.40 \$ 7.44 \$ 7.47 \$ 7.53 \$ 7.58 \$ 8.02			
			8.06			
		Via Atlantic Branch	8.09			
			8.11			
				8.11 8.13 8.14		
				8.16		
			\$ 8.14	\$ 8.14	\$ 8.19	
			8.15	8.16	8.21	
				8.20		
					8.23 8.25 8.32 8.37 8.41	
		Via Montauk Branch to L. I. City				
			8.25	8.27	8.29	
			8.28	8.30	8.32	
			\$ 8.34	\$ 8.36	\$ 8.38	
A. M.	A. M.	A. M.	A. M.	A. M.	A. M.	
3025	111	519	923	719	1423	

STATIONS	FIRST CLASS			
	#1121	#2027	#1025	#115
	DAILY EX. SUN.	DAILY EX. SUN.	DAILY EX. SUN.	DAILY EX. SUN.
	Far Rockaway	Rocks Park	Far Rockaway	Fresport Oyster Bay
Leave	A. M.	A. M.	A. M.	A. M.
BABYLON LINDENHURST COPIAGUE AMITYVILLE				
MASSAPEQUA PK. MASSAPEQUA SEAFORD WANTAGH BELLMORE				
MERRICK FRESPORT BALDWIN ROCKVILLE CTRE.				9. 06 9. 09 9. 18
LONG BEACH LEAD ISLAND PARK OCEANSIDE	Continued from 1120 Page 309	Continued from Page 312	Continued from Page 312	
ATLANTIC AVE. EAST ROCKAWAY CENTER AVENUE LYNBROOK				
W. HEMPSTEAD HEMP GARDENS LAKE VIEW MALVERNE WESTWOOD				
VALLEY STREAM ROSEDALE LAURELTON HIGBIE AVENUE LOCUST MANOR CEDAR MANOR	8. 21			8. 18
SPRINGFIELD GRDNS. ST. ALBANS				\$ 8. 22 \$ 8. 26
S. FARM'D'LE (C. Br.)				
B. BETHPAGE GRUMMAN	MU	MU	MU	MU
HICKSVILLE WESTBURY CARLE PLACE				
OYSTER BAY MILL NECK LOCUST VALLEY GLEN COVE				
GLEN COVE (Glen St.) SEA CLIFF GLEN HEAD GREENVALE	Will Not Run July 4 Sept. 1	Will Not Run July 4 Sept. 1	Will Not Run July 4 Sept. 1	Will Not Run July 4 Sept. 1
ROSLYN ALBERTSON EAST WILLISTON				
MINEOLA MERRILLON AVENUE NEW HYDE PARK				
HEMPSTEAD COUNTRY L. PRESS GARDEN GARDEN CITY NASSAU BLVD. STEWART MANOR				
FLORAL PARK BELLEROSE QUEENS VILLAGE BELLAIRE HOLLIS HILLSIDE UNION HALL ST.				
JAMAICA JAMAICA				\$ 8. 31 \$ 8. 33
DUNTON WOODHAVEN EAST NEW YORK NOSTRAND AVE. FLATBUSH AVE.				
KEW GARDENS FOREST HILLS WIN WOODSIDE HAROLD	8. 39	8. 39	8. 41	\$ 8. 35 8. 38 8. 42 8. 43 8. 46
NEW YORK (N. Y. Div.)	\$ 8. 48	\$ 8. 50	\$ 8. 52	\$ 8. 52
Arrive	A. M.	A. M.	A. M.	A. M.
	1121	2027	1025	115

STATIONS	FIRST CLASS					
	#1027	#1731	#521	#1427	#1429	#4711
	DAILY EX. SAT. & SUN.	DAILY EX. SAT. & SUN.	DAILY EX. SUN.	DAILY EX. SUN.	DAILY EX. SUN.	SUNDAY & HOLDS.
	Far Rockaway	Queens	Oyster Bay	Oyster Bay Fresport Queens	Floral Park	Hempstead Long Beach
Leave	A. M.	A. M.	A. M.	A. M.	A. M.	A. M.
BABYLON LINDENHURST COPIAGUE AMITYVILLE						
MASSAPEQUA PK. MASSAPEQUA SEAFORD WANTAGH BELLMORE						
MERRICK FRESPORT BALDWIN ROCKVILLE CTRE.						
LONG BEACH LEAD ISLAND PARK OCEANSIDE	Continued from 1120 Page 309	Continued from Page 312	Continued from Page 312	Continued from Page 312		
ATLANTIC AVE. EAST ROCKAWAY CENTER AVENUE LYNBROOK						
W. HEMPSTEAD HEMP GARDENS LAKE VIEW MALVERNE WESTWOOD						
VALLEY STREAM ROSEDALE LAURELTON HIGBIE AVENUE LOCUST MANOR CEDAR MANOR				Will Not Run July 4 Sept. 1		
SPRINGFIELD GRDNS. ST. ALBANS						
S. FARM'D'LE (C. Br.)						
B. BETHPAGE GRUMMAN	MU	MU	MU	MU	MU	MU
HICKSVILLE WESTBURY CARLE PLACE						
OYSTER BAY MILL NECK LOCUST VALLEY GLEN COVE				\$ 7. 40 \$ 7. 48 \$ 7. 51		
GLEN COVE (Glen St.) SEA CLIFF GLEN HEAD GREENVALE	Will Not Run July 4 Sept. 1	Will Not Run July 4 Sept. 1	Will Not Run July 4 Sept. 1	Will Not Run July 4 Sept. 1	Will Not Run July 4 Sept. 1	Will Also Run July 4 Sept. 1
ROSLYN ALBERTSON EAST WILLISTON				\$ 7. 54 \$ 7. 57 \$ 8. 01		
MINEOLA MERRILLON AVENUE NEW HYDE PARK				\$ 8. 08 \$ 8. 18 \$ 8. 17		
HEMPSTEAD COUNTRY L. PRESS GARDEN GARDEN CITY NASSAU BLVD. STEWART MANOR						\$ 8. 05 \$ 8. 08 \$ 8. 09 \$ 8. 10 \$ 8. 13 \$ 8. 16
FLORAL PARK BELLEROSE QUEENS VILLAGE BELLAIRE HOLLIS HILLSIDE UNION HALL ST.				8. 23 \$ 8. 19 \$ 8. 21 \$ 8. 23 \$ 8. 25 \$ 8. 28 \$ 8. 30 \$ 8. 32	\$ 8. 19 \$ 8. 21 \$ 8. 23 \$ 8. 25 \$ 8. 28 \$ 8. 30 \$ 8. 32	\$ 8. 19 \$ 8. 21 \$ 8. 23 \$ 8. 25 \$ 8. 28 \$ 8. 30 \$ 8. 32
JAMAICA JAMAICA				\$ 8. 31 \$ 8. 33	\$ 8. 35 \$ 8. 37	\$ 8. 35 \$ 8. 40
DUNTON WOODHAVEN EAST NEW YORK NOSTRAND AVE. FLATBUSH AVE.				\$ 8. 35 \$ 8. 38 \$ 8. 44 \$ 8. 49 \$ 8. 53	\$ 8. 39 \$ 8. 42 \$ 8. 45 \$ 8. 51 \$ 8. 56	\$ 8. 42 \$ 8. 45 \$ 8. 51 \$ 8. 56 \$ 9. 00
KEW GARDENS FOREST HILLS WIN WOODSIDE HAROLD	8. 39	8. 39	8. 41	\$ 8. 36 \$ 8. 40 \$ 8. 43 \$ 8. 45 \$ 8. 47 \$ 8. 50		
NEW YORK (N. Y. Div.)	\$ 8. 52	\$ 8. 54	\$ 8. 56			
Arrive	A. M.	A. M.	A. M.	A. M.	A. M.	A. M.
	1027	1731	521	1427	1429	4711

STATIONS	FIRST CLASS		
	●827	●1029	●721
	DAILY	DAILY EX. SUN.	DAILY EX. SUN.
Long Beach Hempstead (Floral Park West Hemp. Ex. Sun.)	Far Rockaway	Hempstead Long Beach	
Leave	A. M.	A. M.	A. M.
BABYLON			
LINDENHURST			
COPIAGUE			
AMITYVILLE			
MASSAPEQUA PK			
MASSAPEQUA			
SEAFORD			
WANTAGH			
BELLMORE			
MERRICK			
FREEPORT			
BALDWIN			
ROCKVILLE CTRE.			
LONG BEACH	\$ 8.04		
LEAD	\$ 8.06		
ISLAND PARK	\$ 8.07		
OCEANSIDE	\$ 8.11	Continued from Page 313	
ATLANTIC AVE.	\$ 8.13		
EAST ROCKAWAY	\$ 8.15		
CENTER AVENUE	\$ 8.17		
LYNBROOK	\$ 8.19		
W. HEMPSTEAD			
HEMP GARDENS			
LAKE VIEW			
MALVERNE			
WESTWOOD			
VALLEY STREAM	\$ 8.24		
ROSEDALE	\$ 8.27		
LAURELTON	\$ 8.30		
HIGBIE AVENUE	\$ 8.32		
LOCUST MANOR			
CEDAR MANOR			
SPRINGFIELD GRDNS.			
ST. ALBANS			
S. FARM'D'LE (C. Br.)			
B.			
BETHPAGE	MU	MU	MU
GRUMMAN			
HICKSVILLE			
WESTBURY			
CARLE PLACE			
OYSTER BAY			
MILL NECK			
LOCUST VALLEY			
GLEN COVE			
GLEN COVE (Glen St.)	Will Not Run July 4 Sept. 1	Will Not Run July 4 Sept. 1	
SEA CLIFF			
GLEN HEAD			
GREENVALE			
ROSLYN			
ALBERTSON			
EAST WILLISTON			
MINEOLA			
MERRILLON AVENUE			
NEW HYDE PARK			
HEMPSTEAD		\$ 8.16	
COUNTRY L. PRESS		\$ 8.18	
GARDEN		\$ 8.19	
GARDEN CITY		\$ 8.20	
NASSAU BLVD		\$ 8.22	
STEWART MANOR		\$ 8.26	
FLORAL PARK		8.29	
BELLEROSE			
QUEENS VILLAGE		8.31	
BELLAIRE			
HOLLIS		8.33	
HILLSIDE			
UNION HALL ST		\$ 8.36	
JAMAICA	Ar. \$ 8.38	\$ 8.39	
JAMAICA	Lv. 8.40	\$ 8.40	
DUNTON		8.42	
WOODHAVEN		8.45	
EAST NEW YORK		8.51	
NOSTRAND AVE.		8.56	
FLATBUSH AVE.		9.00	
KEW GARDENS			
FOREST HILLS			
WIN.	8.48	8.49	
WOODSIDE		\$ 8.52	
HAROLD	8.52	8.55	
NEW YORK (N. Y. Div.)	\$ 8.58	\$ 9.01	
Arrive	A. M.	A. M.	A. M.
	827	1029	721

STATIONS	FIRST CLASS					
	●7009	●925	●227	●1123	●35	●47
	SUNDAY & HOLS.	DAILY EX. SUN.	DAILY EX. SUN.	DAILY EX. SAT. & SUN.	SATURDAY ONLY	DAILY EX. SAT. & SUN.
Rock. Park	West Hemp. Farmingdale (Speonk Sat.) (Patchogue Ex. Sat.)	Farmingdale	Far Rockaway	Speonk Farmingdale	Patchogue Farmingdale	
A. M.	A. M.	A. M.	A. M.	A. M.	A. M.	
				\$ 8.03	\$ 8.03	
Continued from Page 313	Continued from Page 288	Continued from Page 308	Continued from Page 287	Continued from Page 287	Continued from Page 297	
	\$ 8.16					
	\$ 8.18					
	\$ 8.20					
	\$ 8.23					
	\$ 8.26					
	8.29		8.32			
MU	MU	\$ 8.03	MU	8.16	8.16	
		\$ 8.06				
		\$ 8.13		8.21	8.21	
		\$ 8.15				
		\$ 8.20				
Will Also Run July 4 Sept. 1	Will Not Run July 4 Sept. 1	Will Not Run July 4 Sept. 1	Will Not Run July 4 Sept. 1	Will Not Run July 4 Sept. 1	Will Not Run July 4 Sept. 1	
		\$ 8.25		D 8.31	D 8.31	
		\$ 8.27				
		\$ 8.30				
			8.34	8.36	8.36	
	Via Montauk Branch	8.36	Via Atlantic Branch	8.38	8.38	
		8.38		8.40	8.40	
	\$ 8.39	\$ 8.41		\$ 8.43	\$ 8.43	
	\$ 8.44		8.42	\$ 8.47	\$ 8.47	
	8.46					
	\$ 8.48					
	\$ 8.53					
	\$ 8.56					
	\$ 8.59					
	\$ 9.02					
				8.53	8.55	8.55
				8.56	8.58	8.58
				\$ 9.03	\$ 9.04	\$ 9.04
	A. M.	A. M.	A. M.	A. M.	A. M.	A. M.
	7009	925	227	1123	35	47

STATIONS	FIRST CLASS		
	#0117	#0829	#0119
	DAILY EX. SUN.	DAILY EX. SAT. & SUN.	DAILY EX. SUN.
	Babylon	Long Beach	Babylon
Leave	A. M.	A. M.	A. M.
BABYLON	7.52		7.57
LINDENHURST	7.57		8.02
COPIAGUE	8.00		8.05
AMITYVILLE	8.02		8.07
MASSAPEQUA PK.	8.05		8.10
MASSAPEQUA	8.07		8.12
SEAFORD			8.14
WANTAGH	8.11		8.18
BELLMORE	8.14		8.18
MERRICK	8.17		8.21
FREEPORT	8.20		8.24
BALDWIN	8.23		8.27
ROCKVILLE CTRE.	8.26		8.30
LONG BEACH		8.21	
LEAD		8.23	
ISLAND PARK			
OCEANSIDE			
ATLANTIC AVE.			
EAST ROCKAWAY			
CENTER AVENUE			
LYNBROOK	8.30	8.31	8.34
W. HEMPSTEAD			
HEMP GARDENS			
LAKE VIEW			
MALVERNE			
WESTWOOD			
VALLEY STREAM	8.35	8.35	8.39
ROSEDALE			
LAURELTON			
HIGBIE AVENUE			
LOCUST MANOR			
CEDAR MANOR			
SPRINGFIELD GRDNS.			
ST. ALBANS			
S. FARM D'LE (C. Br.)			
B.			
BETHPAGE	MU	MU	MU
GRUMMAN			
HICKSVILLE			
WESTBURY			
CARLE PLACE			
OYSTER BAY			
MILL NECK			
LOCUST VALLEY			
GLEN COVE			
GLEN COVE (Glen St.)	Will Not Run July 4 Sept. 1	Will Not Run July 4 Sept. 1	Will Not Run July 4 Sept. 1
SEA CLIFF			
GLEN HEAD			
GREENVALE			
ROSLYN			
ALBERTSON			
EAST WILLISTON			
MINEOLA			
MERRILLON AVENUE			
NEW HYDE PARK			
HEMPSTEAD			
COUNTRY L. PRESS			
GARDEN			
GARDEN CITY			
NASSAU BLVD.			
STEWART MANOR			
FLORAL PARK			
BELLEROSE			
QUEENS VILLAGE	Via Montauk Branch	Via Atlantic Branch	Via Montauk Branch
BELLAIRE			
HOLLIS			
HILLSIDE			
UNION HALL ST.			
JAMAICA	8.44	8.46	8.48
JAMAICA			
DUNTON			8.50
WOODHAVEN			8.52
EAST NEW YORK			8.56
NOSTRAND AVE.			8.58
FLATBUSH AVE.			8.59
KEW GARDENS			
FOREST HILLS			
WIN.	8.53	8.55	
WOODSIDE			
HAROLD	8.56	8.59	
NEW YORK (N. Y. Div.)	9.02	9.05	
Arrive	A. M.	A. M.	A. M.
	117	829	119

FIRST CLASS					
#03029	#0621	#01125	04921	#01433	05309
DAILY EX. SAT. & SUN.	DAILY EX. SUN.	DAILY EX. SUN.	SUNDAY & HOLS.	DAILY EX. SUN.	SUNDAY & HOLS.
Rock. Park	Port Jefferson	Far Rockaway	West Hemp.	(Speonk Ex. Sat.) Far Rockaway Port Jefferson Rock. Park	Far Rockaway Babylon West Hemp.
A. M.	A. M.	A. M.	A. M.	A. M.	A. M.
				No. 4921 is superior by direction to No. 4921	
Continued from Page 313	Continued from Page 281	Continued from 1318 Page 310			Continued from 5308 Page 310
				8.25	
				8.27	
				8.29	
				8.32	
				8.35	
		8.39	8.38		8.37
					8.41
					8.43
					8.46
					8.47
					8.49
			8.42		
MU		MU	MU	MU	MU
	8.31				
Will Not Run July 4 Sept. 1	Will Not Run July 4 Sept. 1	Will Not Run July 4 Sept. 1	Will Also Run July 4 Sept. 1	Will Not Run July 4 Sept. 1	Will Also Run July 4 Sept. 1
		8.37			
	8.41				
	8.43	Via Atlantic Branch			
	8.45				
	8.48	8.49	8.51		8.53
	8.52	8.51		8.54	8.57
8.55				8.58	8.59
9.01				9.02	9.03
9.06				9.05	9.08
9.10				9.10	9.13
				9.14	9.17
		8.54			
		8.57			
		8.59			
		9.02			
		9.04			
		9.08			
	9.08	9.14			
A. M.	A. M.	A. M.	A. M.	A. M.	A. M.
3029	621	1125	4921	1433	5309

STATIONS	FIRST CLASS		
	#281 DAILY EX. SUN. & MON.	#229 MONDAY ONLY	#21 DAILY EX. SAT. & SUN.
Greenport	Greenport	Ronkonkoma	Montauk
Leave	A. M.	A. M.	A. M.
BABYLON LINDENHURST COPIAGUE AMITYVILLE			8.34
MASSAPEQUA PK. MASSAPEQUA SEAFORD WANTAGH BELLMORE			
MERRICK FREEPORT BALDWIN ROCKVILLE CTRE			
LONG BEACH LEAD ISLAND PARK OCEANSIDE	Continued from Page 289	Continued from Page 289	Continued from Page 287
ATLANTIC AVE. EAST ROCKAWAY CENTER AVENUE LYNBROOK			
W. HEMPSTEAD HEMP GARDENS LAKE VIEW MALVERNE WESTWOOD			
VALLEY STREAM ROSEDALE LAURELTON HIGBIE AVENUE LOCUST MANOR CEDAR MANOR			
SPRINGFIELD GRDNS. ST. ALBANS S. FARM'D'LE (C. Br.)			
B. BETHPAGE GRUMMAN	\$ 8.33 \$ 8.36	\$ 8.33 \$ 8.36	8.45
HICKSVILLE WESTBURY CARLE PLACE	\$ 8.42 \$ 8.47	\$ 8.42 \$ 8.47	8.50
OYSTER BAY MILL NECK LOCUST VALLEY GLEN COVE GLEN COVE (Glen St.) SEA CLIFF GLEN HEAD GREENVALE	Will Not Run July 4 Sept. 2	Will Not Run Sept. 1 Will Also Run Sept. 2	Will Not Run July 4 Sept. 1
ROSLYN ALBERTSON EAST WILLISTON			
MINEOLA MERILLON AVENUE NEW HYDE PARK	\$ 8.53	\$ 8.53	8.57
HEMPSTEAD COUNTRY L. PRESS GARDEN GARDEN CITY NASSAU BLYD STEWART MANOR			
FLORAL PARK BELLEROSE QUEENS VILLAGE BELLAIRE HOLLIS HILLSIDE UNION HALL ST.	8.58 9.00 9.02	8.58 9.00 9.02	9.01 9.03 9.05
JAMAICA JAMAICA	\$ 9.05 \$ 9.09	\$ 9.05	\$ 9.09 \$ 9.13
DUNTON WOODHAVEN EAST NEW YORK NOSTRAND AVE FLATBUSH AVE			
KEW GARDENS FOREST HILLS WIN WOODSIDE HAROLD	9.16 9.19		9.20 9.23
NEW YORK (N. Y. Div.)	\$ 9.25		\$ 9.29
Arrive	A. M.	A. M.	A. M.
	281	229	21

FIRST CLASS					
#831 DAILY EX. SUN.	#123 DAILY EX. SUN.	#1735 DAILY EX. SUN.	#927 DAILY EX. SUN.	11 SATURDAY ONLY	#1035 DAILY EX. SUN.
Long Beach Babylon (Montauk Ex. Sat.)	Babylon Long Beach	Queens West Hemp. (Montauk Sat.)	West Hemp. Queens (Montauk Sat.)	Montauk	Far Rockaway
A. M.	A. M.	A. M.	A. M.	A. M.	A. M.
	\$ 8.20 \$ 8.24 \$ 8.27 \$ 8.29			8.38	
	\$ 8.31 \$ 8.34 \$ 8.36 \$ 8.39 \$ 8.42		No. 918 Is superior by direction to No. 927		
	\$ 8.45 \$ 8.48 \$ 8.51 \$ 8.54				
\$ 8.43 \$ 8.45 \$ 8.46				Continued from Page 298	Continued from Page 313
\$ 8.51 \$ 8.53 \$ 8.55					
			\$ 8.50 \$ 8.52 \$ 8.54 \$ 8.57 \$ 9.00		
8.59	9.01		\$ 9.03		
			\$ 9.08 \$ 9.10		
				8.50	MU
				8.55	
Will Not Run July 4 Sept. 1	Will Not Run July 4 Sept. 1	Will Not Run July 4 Sept. 1	Will Not Run July 4 Sept. 1		Will Not Run July 4 Sept. 1
				9.02	
				9.06	
Via Atlantic Branch	Via Montauk Branch	\$ 9.02 \$ 9.04 \$ 9.06 \$ 9.08 \$ 9.11		9.08	
\$ 9.09 \$ 9.12	\$ 9.10 \$ 9.13	\$ 9.14 \$ 9.17	\$ 9.15 \$ 9.17	\$ 9.14	
9.14 9.16 9.21 9.26 9.30			9.19 9.22 9.28 9.33 9.37		
		\$ 9.20 \$ 9.22 \$ 9.26 \$ 9.28 \$ 9.31			\$ 9.31 \$ 9.33 \$ 9.36
	\$ 9.31	\$ 9.37			\$ 9.42
A. M.	A. M.	A. M.	A. M.	A. M.	A. M.
831	123	1735	927	11	1035

STATIONS	FIRST CLASS							
	#203	#3031	#1441					
	MONDAY ONLY	DAILY EX. SUN.	MONDAY ONLY					
Greenport	Rock. Park Far Rockaway	Greenport						
Leave	A. M.	A. M.	A. M.					
BABYLON LINDENHURST COPIAGUE AMITYVILLE MASSAPEQUA PK MASSAPEQUA SEAFORD WANTAGH BELLMORE MERRICK FREEPORT BALDWIN ROCKVILLE CTRE	Montauk Branch							
LONG BEACH LEAD ISLAND PARK OCEANSIDE		L. Beach Br.	Continued from Page 288	Continued from Page 314				
ATLANTIC AVE EAST ROCKAWAY CENTER AVENUE LYNBROOK								
W. HEMPSTEAD HEMP GARDENS LAKE VIEW MALVERNE WESTWOOD			W. Hd. Br.					
VALLEY STREAM ROSEDALE LAURELTON HIGBIE AVENUE LOCUST MANOR CEDAR MANOR				Atl. Br.				
SPRINGFIELD GRDNS. ST. ALBANS S. FARM'D'LE (C. Br.)								
B BETHPAGE GRUMMAN					8.57	MU	MU	
HICKSVILLE WESTBURY CARLE PLACE					9.02			
OYSTER BAY MILL NECK LOCUST VALLEY GLEN COVE					Oyster Bay Br.			
GLEN COVE (Glen St.) SEA CLIFF GLEN HEAD GREENVALE						Will Not Run Sept. 1	Will Not Run July 4 Sept. 1	Will Not Run Sept. 1
ROSLYN ALBERTSON EAST WILLISTON						Will Also Run Sept. 2		Will Also Run Sept. 2
MINEOLA MERILLON AVENUE NEW HYDE PARK						9.10		
HEMPSTEAD COUNTRY L. PRESS GARDEN GARDEN CITY NASSAU BLVD. STEWART MANOR						Hemp. Br.		
FLORAL PARK BELLEROSE QUEENS VILLAGE BELLAIRE HOLLIS HILLSIDE UNION HALL ST.							9.15	
JAMAICA JAMAICA	Ar. \$ 9.22 Lv. 9.28							\$ 9.26
DUNTON WOODHAVEN EAST NEW YORK NOSTRAND AVE. FLATBUSH AVE.	Atl. Br.						9.27 9.30 9.36 9.41 9.46	
KEW GARDENS FOREST HILLS WIN WOODSIDE HAROLD		9.34						
NEW YORK (N. Y. Div.)		\$ 9.44						
Arrive		A. M.	A. M.	A. M.				
		203	3031	1441				

STATIONS	FIRST CLASS					
	#7015	#5419	#4713	#4603	#623	#833
	SUNDAY & HOLS.	SUNDAY & HOLS.	SUNDAY & HOLS.	SUNDAY & HOLS.	DAILY EX. SUN.	DAILY EX. SUN.
Rock. Park	Port Jefferson Hempstead Far Rockaway	Hempstead Port Jefferson	Port Jefferson	Port Jefferson	Long Beach Port Jefferson	
Leave	A. M.	A. M.	A. M.	A. M.	A. M.	A. M.
Continued from Page 314			Continued from Page 281	Continued from Page 281		\$ 9.04 9.06 9.07 9.11 9.13 9.15 9.17 9.19
MU	MU	MU				9.23
			\$ 9.05 9.11 9.13	\$ 9.09 9.14		
Will Also Run July 4 Sept. 1	Will Also Run July 4 Sept. 1	Will Also Run July 4 Sept. 1	Will Also Run July 4 Sept. 1	Will Not Run July 4 Sept. 1	Will Not Run July 4 Sept. 1	
			\$ 9.17 9.21	9.19 9.23		
			\$ 9.03 9.05 9.07 9.08 9.10 9.13			
			\$ 9.17 9.19 9.21 9.23 9.25 9.27 9.29	9.24 9.26 9.28 9.30	9.26 9.28 9.30	Via Atlantic Branch
			\$ 9.32 9.34	\$ 9.31	\$ 9.33	\$ 9.33 9.35
			\$ 9.34 9.36 9.38 9.40 9.45 9.49			
			\$ 9.38 9.41 9.45 9.47 9.50		9.42	9.45
			\$ 9.56			\$ 9.51
A. M.	A. M.	A. M.	A. M.	A. M.	A. M.	A. M.
7015	5419	4713	4603	623	833	

STATIONS	FIRST CLASS			
	#2031	5007	#125	
	DAILY EX. SUN.	SUNDAY & HOLS.	DAILY EX. SUN.	
Rock. Park	Far Rockaway	Freeport Hempstead Long Beach Port Jefferson		
Leave	A. M.	A. M.	A. M.	
BABYLON LINDENHURST COPIAGUE AMITYVILLE	Montauk Branch			
MASSAPEQUA PK. MASSAPEQUA SEAFORD WANTAGH BELLMORE				
MERRICK FREEPORT BALDWIN ROCKVILLE CTRE.			\$ 9.10 \$ 9.13 \$ 9.16	
LONG BEACH LEAD ISLAND PARK OCEANSIDE		Continued from Page 314	Continued from Page 314	
ATLANTIC AVE. EAST ROCKAWAY CENTER AVENUE LYNBROOK			\$ 9.22	
W. HEMPSTEAD HEMP. GARDENS LAKE VIEW MALVERNE WESTWOOD		W. Hp. Br.		
VALLEY STREAM ROSEDALE LAURELTON HIGBIE AVENUE LOCUST MANOR CEDAR MANOR		Atl. Br.	\$ 9.26	
SPRINGFIELD GRDNS. ST. ALBANS			\$ 9.30 \$ 9.33	
S. FARM'D'LE (C. Br.)				
B. BETHPAGE GRUMMAN		MU	MU	MU
HICKSVILLE WESTBURY CARLE PLACE				
OYSTER BAY MILL NECK LOCUST VALLEY GLEN COVE	Oyster Bay Br.			
GLEN COVE (Glen St.) SEA CLIFF GLEN HEAD GREENVALE		Will Not Run July 4 Sept. 1	Will Also Run July 4 Sept. 1	Will Not Run July 4 Sept. 1
ROSLYN ALBERTSON EAST WILLISTON				
MINEOLA MERILLON AVENUE NEW HYDE PARK				
HEMPSTEAD COUNTRY L. PRESS GARDEN GARDEN CITY NASSAU BLVD STEWART MANOR	Hemp. Br.			
FLORAL PARK BELLEROSE QUEENS VILLAGE BELLAIRE HOLLIS HILLSIDE UNION HALL ST.				
JAMAICA JAMAICA	Ar. Lv.	\$ 9.38 \$ 9.41		
DUNTON WOODHAVEN EAST NEW YORK NOSTRAND AVE FLATBUSH AVE	Atl. Br.	\$ 9.43 \$ 9.45 \$ 9.50 \$ 9.55 \$ 9.59		
KEW GARDENS FOREST HILLS WIN WOODSIDE HAROLD		\$ 9.45 \$ 9.47 \$ 9.49 \$ 9.51 \$ 9.54		
NEW YORK (N. Y. Div.)	\$ 9.56	\$ 10.00		
Arrive	A. M.	A. M.	A. M.	
	2031	5007	125	

FIRST CLASS					
#725	#1127	1443	#527	#127	4813
DAILY EX. SUN.	DAILY EX. SUN.	DAILY	DAILY EX. SUN.	DAILY EX. SUN.	SUNDAY & HOLS.
Hempstead Freeport	Far Rockaway	(Babylon F. Rock. O. Bay Rock. Park Ex. Sun.) (Long Beach M'tauk Sun)	Oyster Bay	Babylon Oyster Bay	Long Beach Montauk
A. M.	A. M.	A. M.	A. M.	A. M.	A. M.
			\$ 9.01 \$ 9.05 \$ 9.08 \$ 9.10		
			\$ 9.13 \$ 9.15 \$ 9.17 \$ 9.20 \$ 9.23		
			\$ 9.26 \$ 9.29 \$ 9.32 \$ 9.35		\$ 9.18 \$ 9.21 \$ 9.23 \$ 9.25
	Continued from 1126 Page 311				\$ 9.29 \$ 9.31 \$ 9.33
				\$ 9.38	
	\$ 9.32 \$ 9.36 \$ 9.38 \$ 9.40 \$ 9.42		Will Not Run July 4 Sept. 1	9.42	\$ 9.37 \$ 9.40 \$ 9.42 \$ 9.44 \$ 9.46
				\$ 9.46	
MU	MU	MU		MU	MU
			\$ 9.03 \$ 9.08 \$ 9.13 \$ 9.16		
Will Not Run July 4 Sept. 1	Will Not Run July 4 Sept. 1		\$ 9.18 \$ 9.20 \$ 9.24	Will Not Run July 4 Sept. 1	Will Also Run July 4 Sept. 1
			\$ 9.30 \$ 9.34 \$ 9.38 \$ 9.42		
\$ 9.10 \$ 9.13 \$ 9.14 \$ 9.15 \$ 9.17 \$ 9.20					
\$ 9.23 \$ 9.25 \$ 9.27 \$ 9.29 \$ 9.31 \$ 9.33 \$ 9.35			9.45 9.47 9.49		
\$ 9.39 9.41	\$ 9.48 9.50	\$ 9.54	\$ 9.52	\$ 9.52 9.56	\$ 9.52 9.54
		\$ 9.56 \$ 9.58 \$ 9.58 \$ 10.04 \$ 10.09 \$ 10.13			
\$ 9.44 \$ 9.46 \$ 9.50 \$ 9.52 \$ 9.55	\$ 9.57 \$ 9.59 10.02			10.03 \$ 10.05 10.08	\$ 9.57 \$ 9.59 10.03 \$ 10.05 10.08
\$ 10.01	\$ 10.08			\$ 10.14	\$ 10.14
A. M.	A. M.	A. M.	A. M.	A. M.	A. M.
725	1127	1443	527	127	4813

STATIONS	FIRST CLASS		
	#4005	#2033	#129
	SUNDAY & HOLDS.	DAILY EX. SUN.	DAILY EX. SUN.
Montauk	Rock. Park	Babylon Patchogue	
Leave	A. M.	A. M.	A. M.
BABYLON	\$ 9.15		\$ 9.27
LINDENHURST			
COPIAGUE			
AMITYVILLE			\$ 9.34
MASSAPEQUA PK.			
MASSAPEQUA			
SEAFORD			
WANTAGH			
BELLMORE			
MERRICK			
FREEPORT			\$ 9.45
BALDWIN	9.34		\$ 9.48
ROCKVILLE CTR.			\$ 9.51
LONG BEACH			
LEAD			
ISLAND PARK	Continued from Page 298	Continued from Page 315	
OCEANSIDE			
ATLANTIC AVE.			
EAST ROCKAWAY			
CENTER AVENUE			
LYNBROOK			
W. HEMPSTEAD			
HEMP. GARDENS			
LAKE VIEW			
MALVERNE			
WESTWOOD			
VALLEY STREAM	9.42		9.57
ROSEDALE			
LAURELTON			
HIGBIE AVENUE			
LOCUST MANOR			
CEDAR MANOR			
SPRINGFIELD GRDNS.			
ST. ALBANS			
S. FARM'D'LE (C. Br.)			
B.			
BETHPAGE		MU	MU
GRUMMAN			
HICKSVILLE			
WESTBURY			
CARLE PLACE			
OYSTER BAY			
MILL NECK			
LOCUST VALLEY			
GLEN COVE			
GLEN COVE (Glen St.)	Will Also Run July 4 Sept. 1	Will Not Run July 4 Sept. 1	Will Not Run July 4 Sept. 1
SEA CLIFF			
GLEN HEAD			
GREENVALE			
ROSLYN			
ALBERTSON			
EAST WILLISTON			
MINEOLA			
MERRILLON AVENUE			
NEW HYDE PARK			
HEMPSTEAD			
COUNTRY L. PRESS			
GARDEN			
GARDEN CITY			
NASSAU BLVD.			
STEWART MANOR			
FLORAL PARK			
BELLEROSE			
QUEENS VILLAGE	Via Montauk Branch	Via Montauk Branch	
BELLAIRE			
HOLLIS			
HILLSIDE			
UNION HALL ST.			
JAMAICA	\$ 9.52		\$ 10.06
JAMAICA			10.07
DUNTON			
WOODHAVEN			
EAST NEW YORK			
NOSTRAND AVE.			
FLATBUSH AVE.			
KEW GARDENS			
FOREST HILLS			
WIN		10.06	10.14
WOODSIDE		\$ 10.08	
HAROLD		10.11	10.17
NEW YORK (N. Y. Div.)	\$ 10.17		\$ 10.23
Arrive	A. M.	A. M.	A. M.
	4005	2033	129

STATIONS	FIRST CLASS					
	#835	#727	#4205	#4815	#4073	#3035
	DAILY EX. SUN.	DAILY EX. SUN.	SUNDAY & HOLDS.	SUNDAY & HOLDS.	SUNDAY & HOLDS.	DAILY EX. SUN.
Long Beach Babylon Patchogue Hempstead	Hempstead Long Beach	Greenport	Long Beach Greenport Babylon	Babylon Greenport Long Beach	Rock. Park Far Rockaway	
A. M.	A. M.	A. M.	A. M.	A. M.	A. M.	
\$ 9.37			\$ 9.51			
\$ 9.39			9.54			
\$ 9.40		Continued from Page 290				Continued from Page 315
\$ 9.44						
\$ 9.46						
\$ 9.48						
\$ 9.50			\$ 9.59			
\$ 9.52			\$ 10.01	\$ 10.03		
\$ 9.56			\$ 10.06	10.07		
			\$ 10.10			
\$ 10.04						
MU	MU	\$ 9.40	MU	MU	MU	
		\$ 9.43				
		\$ 9.49				
		\$ 9.55				
Will Not Run July 4 Sept. 1	Will Not Run July 4 Sept. 1	Will Also Run July 4 Sept. 1	Will Also Run July 4 Sept. 1	Will Also Run July 4 Sept. 1	Will Also Run July 4 Sept. 1	Will Not Run July 4 Sept. 1
			D 10.01			
\$ 9.40						
\$ 9.43						
\$ 9.44						
\$ 9.45						
\$ 9.47						
\$ 9.50						
\$ 9.53		10.06				
\$ 9.56						
\$ 9.57		10.08				
\$ 9.59						
\$ 10.01		10.10				
\$ 10.03						
\$ 10.05						
\$ 10.07	\$ 10.08	\$ 10.14	\$ 10.18	\$ 10.19		
10.10	10.10		10.21	10.21		
10.12			10.23			
\$ 10.15			\$ 10.26		10.29	
\$ 10.21			\$ 10.32		\$ 10.34	
\$ 10.26			\$ 10.37		\$ 10.39	
\$ 10.30			\$ 10.41		\$ 10.43	
	\$ 10.13					
	\$ 10.16					
	10.20					
	\$ 10.22			10.28		
	10.25			\$ 10.30		
				10.33		
	\$ 10.31			\$ 10.39		
A. M.	A. M.	A. M.	A. M.	A. M.	A. M.	
835	727	4205	4815	4073	3035	

STATIONS	FIRST CLASS		
	#625	7019	4819
	DAILY EX. SUN.	SUNDAY & HOLS.	SUNDAY & HOLS.
	Port Jefferson	Rock. Park	Long Beach West Hemp.
Leave	A. M.	A. M.	A. M.
BABYLON			
LINDENHURST			
COPIAGUE			
AMITYVILLE			
MASSAPEQUA PK.			
MASSAPEQUA			
SEAFORD			
WANTAGH			
BELLMORE			
MERRICK			
FREEPORT			
BALDWIN			
ROCKVILLE CTRE.			
LONG BEACH			\$ 10.44
LEAD			10.46
ISLAND PARK			10.47
OCEANSIDE			10.51
ATLANTIC AVE.			10.53
EAST ROCKAWAY			10.55
CENTER AVENUE			10.57
LYNBROOK			10.59
W. HEMPSTEAD			
HEMP. GARDENS			
LAKE VIEW			
MALVERNE			
WESTWOOD			
VALLEY STREAM			11.03
ROSEDALE			11.06
LAURELTON			11.08
HIGBIE AVENUE			11.10
LOCUST MANOR			
CEDAR MANOR			
SPRINGFIELD GRDNS.			
ST. ALBANS			
S. FARM'D'LE (C. Br.)			
B.			
BETHPAGE		MU	MU
GRUMMAN			
HICKSVILLE	\$ 10.43		
WESTBURY	10.48		
CARLE PLACE			
OYSTER BAY			
MILL NECK			
LOCUST VALLEY			
GLEN COVE			
GLEN COVE (Glen St.)			
SEA CLIFF	Will Not Run July 4 Sept. 1	Will Also Run July 4 Sept. 1	Will Also Run July 4 Sept. 1
GLEN HEAD			
GREENVALE			
ROSLYN			
ALBERTSON			
EAST WILLISTON			
MINBOLA	\$ 10.63		
MERRILLON AVENUE			
NEW HYDE PARK	10.57		
HEMPSTEAD			
COUNTRY L. PRESS			
GARDEN			
GARDEN CITY			
NASSAU BLVD.			
STEWART MANOR			
FLORAL PARK	11.00		
BELLEROSE			
QUEENS VILLAGE	11.02		
BELLAIRE			
HOLLIS	11.04		
HILLSIDE			
UNION HALL ST.			
JAMAICA	\$ 11.08		\$ 11.15
JAMAICA			11.20
DUNTON			
WOODHAVEN		11.16	
EAST NEW YORK		11.21	
NOSTRAND AVE.		11.26	
FLATBUSH AVE.		11.30	
KEW GARDENS			
FOREST HILLS			
WIN			11.28
WOODSIDE			
HAROLD			11.31
NEW YORK (N. Y. Div.)			\$ 11.37
Arrive	A. M.	A. M.	A. M.
	625	7019	4819

STATIONS	FIRST CLASS					
	4931	4075	5119	529	733	135
	SUNDAY & HOLS.	SUNDAY & HOLS.	SUNDAY & HOLS.	DAILY EX. SUN.	DAILY EX. SUN.	DAILY EX. SUN.
	West Hemp. Long Beach Babylon Far Rockaway	Babylon	Far Rockaway	Oyster Bay	Hempstead Long Beach Babylon Oyster Bay	Babylon Hempstead Oyster Bay
Leave	A. M.	A. M.	A. M.	A. M.	A. M.	A. M.
BABYLON	\$ 10.31					\$ 10.45
LINDENHURST	10.35					10.49
COPIAGUE	10.38					10.52
AMITYVILLE	10.41					10.54
MASSAPEQUA PK.	10.44					10.57
MASSAPEQUA	10.46					10.59
SEAFORD	10.48					11.01
WANTAGH	10.51					11.04
BELLMORE	10.53					11.06
MERRICK	10.56					11.09
FREEPORT	10.59					11.12
BALDWIN	11.02					11.16
ROCKVILLE CTRE.	11.05					11.20
LONG BEACH						
LEAD						
ISLAND PARK						
OCEANSIDE						
ATLANTIC AVE.						
EAST ROCKAWAY						
CENTER AVENUE						
LYNBROOK						
W. HEMPSTEAD						
HEMP. GARDENS						
LAKE VIEW						
MALVERNE						
WESTWOOD						
VALLEY STREAM						
ROSEDALE						
LAURELTON						
HIGBIE AVENUE						
LOCUST MANOR						
CEDAR MANOR						
SPRINGFIELD GRDNS.						
ST. ALBANS						
S. FARM'D'LE (C. Br.)						
B.						
BETHPAGE						
GRUMMAN						
HICKSVILLE						
WESTBURY						
CARLE PLACE						
OYSTER BAY						
MILL NECK						
LOCUST VALLEY						
GLEN COVE						
GLEN COVE (Glen St.)						
SEA CLIFF	Will Also Run July 4 Sept. 1	Will Also Run July 4 Sept. 1	Will Also Run July 4 Sept. 1		Will Not Run July 4 Sept. 1	Will Not Run July 4 Sept. 1
GLEN HEAD						
GREENVALE						
ROSLYN						
ALBERTSON						
EAST WILLISTON						
MINBOLA						
MERRILLON AVENUE						
NEW HYDE PARK						
HEMPSTEAD						
COUNTRY L. PRESS						
GARDEN						
GARDEN CITY						
NASSAU BLVD.						
STEWART MANOR						
FLORAL PARK						
BELLEROSE						
QUEENS VILLAGE						
BELLAIRE						
HOLLIS						
HILLSIDE						
UNION HALL ST.						
JAMAICA	\$ 11.18					\$ 11.08
JAMAICA	11.26					11.11
DUNTON						11.12
WOODHAVEN						11.13
EAST NEW YORK						11.15
NOSTRAND AVE.						11.16
FLATBUSH AVE.						11.18
KEW GARDENS						
FOREST HILLS						
WIN						
WOODSIDE						
HAROLD						
NEW YORK (N. Y. Div.)						
Arrive	A. M.	A. M.	A. M.	A. M.	A. M.	A. M.
	4931	4075	5119	529	733	135

STATIONS	FIRST CLASS		
	●5219 SUNDAY & HOLS. Far Rockaway	‡●1049 DAILY EX. SUN. Far Rockaway	‡●3045 DAILY EX. SUN. Rock. Park Far Rockaway
Leave	P. M.	P. M.	P. M.
BABYLON			
LINDENHURST			
COPIAGUE			
AMITYVILLE			
MASSAPEQUA PK			
MASSAPEQUA			
SEAFORD			
WANTAGH			
BELLMORE			
MERRICK			
FREEPORT			
BALDWIN			
ROCKVILLE CTR.			
LONG BEACH			
LEAD			
ISLAND PARK			
OCEANSIDE			
ATLANTIC AVE.			
EAST ROCKAWAY			
CENTER AVENUE			
LYNBROOK			
W. HEMPSTEAD			
HEMP. GARDENS.			
LAKE VIEW			
MALVERNE			
WESTWOOD			
VALLEY STREAM			
ROSEDALE			
LAURELTON			
HIGBIE AVENUE			
LOCUST MANOR			
CEDAR MANOR			
SPRINGFIELD GRDNS.			
ST. ALBANS			
S. FARM'D'LE (C. Br.)			
B			
BETHPAGE			
GRUMMAN			
HICKSVILLE			
WESTBURY			
CARLE PLACE			
OYSTER BAY			
MILL NECK			
LOCUST VALLEY			
GLEN COVE			
GLEN COVE (Glen St.)			
SEA CLIFF			
GLEN HEAD			
GREENVALE			
ROSLYN			
ALBERTSON			
EAST WILLISTON			
MINEBOLA			
MERILLON AVENUE			
NEW HYDE PARK			
HEMPSTEAD			
COUNTRY L. PRESS			
GARDEN			
GARDEN CITY			
NASSAU BLVD.			
STEWART MANOR			
FLORAL PARK			
BELLEROSE			
QUEENS VILLAGE			
BELLAIRE			
HOLLIS			
HILLSIDE			
UNION HALL ST.			
JAMAICA			
JAMAICA			
DUNTON			
WOODHAVEN			
EAST NEW YORK			
NOSTRAND AVE.			
FLATBUSH AVE.			
KEW GARDENS			
FOREST HILLS			
WIN			
WOODSIDE			
HAROLD			
NEW YORK (N. Y. Div.)			
Arrive	P. M.	P. M.	P. M.
	5219	1049	3045

FIRST CLASS					
●7039 SUNDAY & HOLS. Rock. Park	●5429 SUNDAY & HOLS. Floral Park Port Jefferson Far Rockaway	4607 SUNDAY & HOLS. Port Jefferson	‡●2039 DAILY EX. SUN. Rock. Park	●5127 SUNDAY & HOLS. Far Rockaway Floral Park Port Jefferson	‡739 DAILY EX. SUN. Hempstead
P. M.	P. M.	P. M.	P. M.	P. M.	P. M.
Continued from Page 318	Continued from Page 318	Continued from Page 282	Continued from Page 318	Continued from 5126 Page 318	
MU	MU		MU	MU	MU
		\$ 12.28			
		\$ 12.34			
Will Also Run July 4 Sept. 1	Will Also Run July 4 Sept. 1	Will Also Run July 4 Sept. 1	Will Not Run July 4 Sept. 1	Will Also Run July 4 Sept. 1	Will Not Run July 4 Sept. 1
		\$ 12.40			
		\$ 12.43			
		\$ 12.47			
		\$ 12.48	12.50		\$ 12.38
		\$ 12.50			\$ 12.41
		\$ 12.52	12.52		\$ 12.42
		\$ 12.54			\$ 12.43
		\$ 12.56	12.54		\$ 12.45
		\$ 12.58			\$ 12.46
		\$ 1.00			\$ 12.48
		\$ 1.03	\$ 12.58		\$ 12.51
		1.08			\$ 12.53
		1.08			\$ 12.55
		1.10			\$ 12.57
		1.15			\$ 12.59
		1.12			\$ 1.01
		1.16			\$ 1.03
					\$ 1.06
					\$ 1.08
					\$ 1.09
					\$ 1.11
					\$ 1.15
					\$ 1.17
					\$ 1.18
					\$ 1.21
					\$ 1.26
					\$ 1.24
P. M.	P. M.	P. M.	P. M.	P. M.	P. M.
7039	5429	4607	2039	5127	739

STATIONS	FIRST CLASS		
	●5431	●947	●629
	SUNDAY & HOLS.	DAILY EX. SAT. & SUN.	DAILY EX. SUN.
Babylon	West Hemp.	Port Jefferson	
Leave	P. M.	P. M.	P. M.
BABYLON			
LINDENHURST			
COPIAGUE			
AMITYVILLE			
MASSAPEQUA PK.			
MASSAPEQUA			
SEAFORD			
WANTAGH			
BELLMORE			
MERRICK			
FREEPORT			
BALDWIN			
ROCKVILLE CTR.			
LONG BEACH			
LEAD			
ISLAND PARK			
OCEANSIDE			
ATLANTIC AVE.			
EAST ROCKAWAY			
CENTER AVENUE			
LYNBROOK			
W. HEMPSTEAD			
HEMP. GARDENS			
LAKE VIEW			
MALVERNE			
WESTWOOD			
VALLEY STREAM			
ROSEDALE			
LAURELTON			
HIGBIE AVENUE			
LOCUST MANOR			
CEDAR MANOR			
SPRINGFIELD GRDNG.			
ST. ALBANS			
S. FARM'D'LE (C. Br.)			
B			
BETHPAGE			
GRUMMAN			
HICKSVILLE			
WESTBURY			
CARLE PLACE			
OYSTER BAY			
MILL NECK			
LOCUST VALLEY			
GLEN COVE			
GLEN COVE (Glen St.)			
SEA CLIFF			
GLEN HEAD			
GREENVALE			
ROSLYN			
ALBERTSON			
EAST WILLISTON			
MINEOLA			
MERILLON AVENUE			
NEW HYDE PARK			
HEMPSTEAD			
COUNTRY L. PRESS			
GARDEN			
GARDEN CITY			
NASSAU BLVD.			
STEWART MANOR			
FLORAL PARK			
BELLEROSE			
QUEENS VILLAGE			
BELLAIRE			
HOLLIS			
HILLSIDE			
UNION HALL ST.			
JAMAICA			
JAMAICA			
DUNTON			
WOODHAVEN			
EAST NEW YORK			
NOSTRAND AVE.			
FLATBUSH AVE.			
KEW GARDENS			
FOREST HILLS			
WIN			
WOODSIDE			
HAROLD			
NEW YORK (N. Y. Div.)			
Arrive	P. M.	P. M.	P. M.
	5431	947	629

STATIONS	FIRST CLASS					
	●1451	741	143	●1233	●5225	●1053
	SATURDAY ONLY	DAILY EX. SAT. & SUN.	DAILY EX. SUN.	SATURDAY ONLY	SUNDAY & HOLS.	SATURDAY ONLY
Babylon Patchogue Port Jefferson	Hempstead Babylon Port Jefferson Patchogue West Hemp.	Babylon Patchogue (Hempstead West Hemp. Ex. Sat.) Port Jefferson	Far Rockaway	Far Rockaway	Far Rockaway	Far Rockaway
Leave	P. M.	P. M.	P. M.	P. M.	P. M.	P. M.
BABYLON						
LINDENHURST						
COPIAGUE						
AMITYVILLE						
MASSAPEQUA PK.						
MASSAPEQUA						
SEAFORD						
WANTAGH						
BELLMORE						
MERRICK						
FREEPORT						
BALDWIN						
ROCKVILLE CTR.						
LONG BEACH						
LEAD						
ISLAND PARK						
OCEANSIDE						
ATLANTIC AVE.						
EAST ROCKAWAY						
CENTER AVENUE						
LYNBROOK						
W. HEMPSTEAD						
HEMP. GARDENS						
LAKE VIEW						
MALVERNE						
WESTWOOD						
VALLEY STREAM						
ROSEDALE						
LAURELTON						
HIGBIE AVENUE						
LOCUST MANOR						
CEDAR MANOR						
SPRINGFIELD GRDNG.						
ST. ALBANS						
S. FARM'D'LE (C. Br.)						
B						
BETHPAGE						
GRUMMAN						
HICKSVILLE						
WESTBURY						
CARLE PLACE						
OYSTER BAY						
MILL NECK						
LOCUST VALLEY						
GLEN COVE						
GLEN COVE (Glen St.)						
SEA CLIFF						
GLEN HEAD						
GREENVALE						
ROSLYN						
ALBERTSON						
EAST WILLISTON						
MINEOLA						
MERILLON AVENUE						
NEW HYDE PARK						
HEMPSTEAD						
COUNTRY L. PRESS						
GARDEN						
GARDEN CITY						
NASSAU BLVD.						
STEWART MANOR						
FLORAL PARK						
BELLEROSE						
QUEENS VILLAGE						
BELLAIRE						
HOLLIS						
HILLSIDE						
UNION HALL ST.						
JAMAICA						
JAMAICA						
DUNTON						
WOODHAVEN						
EAST NEW YORK						
NOSTRAND AVE.						
FLATBUSH AVE.						
KEW GARDENS						
FOREST HILLS						
WIN						
WOODSIDE						
HAROLD						
NEW YORK (N. Y. Div.)						
Arrive	P. M.	P. M.	P. M.	P. M.	P. M.	P. M.
	1451	741	143	1233	5225	1053

STATIONS	FIRST CLASS		
	#1145	#949	#2049
	SATURDAY ONLY	SATURDAY ONLY	DAILY EX. SUN.
	Far Rockaway West Hemp.	West Hemp. Far Rockaway	Rock. Park
Leave	P. M.	P. M.	P. M.
BABYLON			
LINDENHURST			
COPIAGUE			
AMITYVILLE			
MASSAPEQUA PK.			
MASSAPEQUA			
SEAFORD			
WANTAGH			
BELLMORE			
MERRICK			
FREEPORT			
BALDWIN			
ROCKVILLE CTRE.			
LONG BEACH			
LEAD			
ISLAND PARK			
OCEANSIDE			
ATLANTIC AVE.			
EAST ROCKAWAY			
CENTER AVENUE			
LYNBROOK			
W. HEMPSTEAD		\$ 1.31	
HEMP. GARDENS		\$ 1.33	
LAKE VIEW		\$ 1.36	
MALVERNE		\$ 1.39	
WESTWOOD		\$ 1.41	
VALLEY STREAM	\$ 1.39	\$ 1.45	
ROSEDALE	\$ 1.42		
LAURELTON	\$ 1.45		
HIGBIE AVENUE	\$ 1.47		
LOCUST MANOR	\$ 1.49		
CEDAR MANOR	\$ 1.51		
SPRINGFIELD GRDNS.			
ST. ALBANS			
S. FARM'D'LE (C. Br.)			
B.			
BETHPAGE	MU	MU	MU
GRUMMAN			
HICKSVILLE			
WESTBURY			
CARLE PLACE			
OYSTER BAY			
MILL NECK			
LOCUST VALLEY			
GLEN COVE			
GLEN COVE (Glen St.)			
SEA CLIFF			
GLEN HEAD			
GREENVALE			
ROSLYN			
ALBERTSON			
EAST WILLISTON			
MINEOLA			
MERRILLON AVENUE			
NEW HYDE PARK			
HEMPSTEAD			
COUNTRY L. PRESS			
GARDEN			
GARDEN CITY			
NASSAU BLVD.			
STEWART MANOR			
FLORAL PARK			
BELLEROSE			
QUEENS VILLAGE			
BELLAIRE			
HOLLIS			
HILLSIDE			
UNION HALL ST.			
JAMAICA	\$ 1.55	\$ 1.55	
JAMAICA	\$ 1.57	\$ 1.57	
DUNTON		\$ 1.59	
WOODHAVEN		\$ 2.01	
EAST NEW YORK		\$ 2.07	
NOSTRAND AVE.		\$ 2.12	
FLATBUSH AVE.		\$ 2.16	
KEW GARDENS	\$ 2.00		
FOREST HILLS	\$ 2.02		
WIN	\$ 2.06		\$ 2.10
WOODSIDE	\$ 2.08		\$ 2.12
HAROLD	\$ 2.11		\$ 2.15
NEW YORK (N. Y. Div.)	\$ 2.17		\$ 2.21
Arrive	P. M.	P. M.	P. M.
	1145	949	2049

STATIONS	FIRST CLASS					
	#535	#745	#1147	#145	#6039	#4083
	DAILY EX. SUN.	DAILY EX. SUN.	DAILY EX. SUN.	DAILY EX. SUN.	SUNDAY & HOLS.	SUNDAY & HOLS.
	Oyster Bay	Hempstead Oyster Bay Freeport Far Rockaway	Far Rockaway	Freeport Oyster Bay Hempstead Far Rockaway	Rock. Park	Babylon
Leave	P. M.	P. M.	P. M.	P. M.	P. M.	P. M.
BABYLON						\$ 1.31
LINDENHURST						\$ 1.35
COPIAGUE						\$ 1.38
AMITYVILLE						\$ 1.40
MASSAPEQUA PK.						\$ 1.45
MASSAPEQUA						\$ 1.47
SEAFORD						\$ 1.50
WANTAGH						\$ 1.52
BELLMORE						\$ 1.55
MERRICK						\$ 1.58
FREEPORT				\$ 1.42		\$ 2.01
BALDWIN				\$ 1.45		\$ 2.04
ROCKVILLE CTRE.				\$ 1.48		
LONG BEACH						
LEAD						
ISLAND PARK						
OCEANSIDE						
ATLANTIC AVE.						
EAST ROCKAWAY						
CENTER AVENUE						
LYNBROOK						
W. HEMPSTEAD						
HEMP. GARDENS						
LAKE VIEW						
MALVERNE						
WESTWOOD						
VALLEY STREAM						
ROSEDALE						
LAURELTON						
HIGBIE AVENUE						
LOCUST MANOR						
CEDAR MANOR						
SPRINGFIELD GRDNS.						
ST. ALBANS						
S. FARM'D'LE (C. Br.)						
B.						
BETHPAGE						
GRUMMAN						
HICKSVILLE						
WESTBURY						
CARLE PLACE						
OYSTER BAY						
MILL NECK						
LOCUST VALLEY						
GLEN COVE						
GLEN COVE (Glen St.)						
SEA CLIFF						
GLEN HEAD						
GREENVALE						
ROSLYN						
ALBERTSON						
EAST WILLISTON						
MINEOLA						
MERRILLON AVENUE						
NEW HYDE PARK						
HEMPSTEAD						
COUNTRY L. PRESS						
GARDEN						
GARDEN CITY						
NASSAU BLVD.						
STEWART MANOR						
FLORAL PARK						
BELLEROSE						
QUEENS VILLAGE						
BELLAIRE						
HOLLIS						
HILLSIDE						
UNION HALL ST.						
JAMAICA						
JAMAICA						
DUNTON						
WOODHAVEN						
EAST NEW YORK						
NOSTRAND AVE.						
FLATBUSH AVE.						
KEW GARDENS						
FOREST HILLS						
WIN						
WOODSIDE						
HAROLD						
NEW YORK (N. Y. Div.)						
Arrive	P. M.	P. M.	P. M.	P. M.	P. M.	P. M.
	535	745	1147	145	6039	4083

STATIONS	FIRST CLASS		
	#1061 DAILY EX. SUN. Far Rockaway	#3057 DAILY EX. SUN. Rock. Park Far Rockaway	#2053 DAILY EX. SUN. Rock. Park
Leave	P. M.	P. M.	P. M.
BABYLON LINDENHURST COPIAGUE AMITYVILLE	Montauk Branch		
MASSAPEQUA PK. MASSAPEQUA SEAFORD WANTAGH BELLMORE			
MERRICK FREEPORT BALDWIN ROCKVILLE CTRE.			
LONG BEACH LEAD ISLAND PARK OCEANSIDE			
ATLANTIC AVE. EAST ROCKAWAY CENTER AVENUE LYNBROOK	L. Beach Br.		
W. HEMPSTEAD HEMP. GARDENS LAKE VIEW MALVERNE WESTWOOD	W. Hp. Br.		
VALLEY STREAM ROSEDALE LAURELTON HIGBIE AVENUE LOCUST MANOR CEDAR MANOR	Atl. Br.		
SPRINGFIELD GRDNS. ST. ALBANS S. FARM'D'LE (C. Br.)			
B BETHPAGE GRUMMAN	MU	MU	MU
HICKSVILLE WESTBURY CARLE PLACE			
OYSTER BAY MILL NECK LOCUST VALLEY GLEN COVE	Oyster Bay Br.		
GLEN COVE (Glen St.) SEA CLIFF GLEN HEAD GREENVALE			
ROSLYN ALBERTSON EAST WILLISTON			
MINEOLA MERRILLON AVENUE NEW HYDE PARK			
HEMPSTEAD COUNTRY L. PRESS GARDEN GARDEN CITY NASSAU BLVD STEWART MANOR	Hemp. Br.		
FLORAL PARK BELLEROSE QUEENS VILLAGE BELLAIRE HOLLIS HILLSIDE UNION HALL ST.			
JAMAICA JAMAICA	Ar. Lv.		
DUNTON WOODHAVEN EAST NEW YORK NOSTRAND AVE FLATBUSH AVE.	Atl. Br.	2.58 3.03 3.08 3.12	
KEW GARDENS FOREST HILLS WIN WOODSIDE HAROLD			3.12 3.14 3.17
NEW YORK (N. Y. Div.)	\$ 3.13	\$ 3.23	
Arrive	P. M.	P. M.	P. M.
	1061	3057	2053

STATIONS	FIRST CLASS					
	#537 DAILY EX. SAT. & SUN. East Williston	#749 DAILY EX. SAT. & SUN. Hempstead Freeport East Williston	#1159 DAILY EX. SUN. Far Rockaway	#149 DAILY EX. SAT. & SUN. Freeport Hempstead East Williston Far Rockaway	#751 SATURDAY ONLY Hempstead Freeport West Hemp.	#953 SATURDAY ONLY West Hemp.
Leave	P. M.	P. M.	P. M.	P. M.	P. M.	P. M.
BABYLON LINDENHURST COPIAGUE AMITYVILLE	Montauk Branch					
MASSAPEQUA PK. MASSAPEQUA SEAFORD WANTAGH BELLMORE						
MERRICK FREEPORT BALDWIN ROCKVILLE CTRE.						
LONG BEACH LEAD ISLAND PARK OCEANSIDE						
ATLANTIC AVE. EAST ROCKAWAY CENTER AVENUE LYNBROOK	L. Beach Br.					
W. HEMPSTEAD HEMP. GARDENS LAKE VIEW MALVERNE WESTWOOD	W. Hp. Br.					
VALLEY STREAM ROSEDALE LAURELTON HIGBIE AVENUE LOCUST MANOR CEDAR MANOR	Atl. Br.					
SPRINGFIELD GRDNS. ST. ALBANS S. FARM'D'LE (C. Br.)						
B BETHPAGE GRUMMAN	MU	MU	MU	MU	MU	MU
HICKSVILLE WESTBURY CARLE PLACE						
OYSTER BAY MILL NECK LOCUST VALLEY GLEN COVE	Oyster Bay Br.					
GLEN COVE (Glen St.) SEA CLIFF GLEN HEAD GREENVALE						
ROSLYN ALBERTSON EAST WILLISTON						
MINEOLA MERRILLON AVENUE NEW HYDE PARK						
HEMPSTEAD COUNTRY L. PRESS GARDEN GARDEN CITY NASSAU BLVD STEWART MANOR	Hemp. Br.					
FLORAL PARK BELLEROSE QUEENS VILLAGE BELLAIRE HOLLIS HILLSIDE UNION HALL ST.						
JAMAICA JAMAICA	Ar. Lv.					
DUNTON WOODHAVEN EAST NEW YORK NOSTRAND AVE FLATBUSH AVE.	Atl. Br.	2.58 3.03 3.08 3.12				
KEW GARDENS FOREST HILLS WIN WOODSIDE HAROLD						
NEW YORK (N. Y. Div.)	\$ 3.13	\$ 3.23				
Arrive	P. M.	P. M.	P. M.	P. M.	P. M.	P. M.
	537	749	1159	149	751	953

No. 953
is superior
by direction
to No. 944

STATIONS	FIRST CLASS		
	#955	#753	#153
	DAILY EX. SAT. & SUN.	DAILY EX. SUN.	DAILY EX. SUN.
	West Hemp.	Hempstead Babylon Patchogue Long Beach (West Hemp. Ex. Sat.)	Babylon Patchogue Hempstead (West Hemp. Ex. Sat.)
Leave	P. M.	P. M.	P. M.
BABYLON			\$ 2.44
LINDENHURST			\$ 2.48
COPIAGUE			\$ 2.51
AMITYVILLE			\$ 2.54
MASSAPEQUA PK.			\$ 2.57
MASSAPEQUA			\$ 3.00
SEAFORD			\$ 3.03
WANTAGH			\$ 3.05
BELLMORE			\$ 3.08
MERRICK			\$ 3.11
FREEPORT			\$ 3.15
BALDWIN			\$ 3.18
ROCKVILLE CTRE.			\$ 3.22
LONG BEACH			
LEAD			
ISLAND PARK			
OCEANSIDE			
ATLANTIC AVE.			
EAST ROCKAWAY			
CENTER AVENUE			
LYNBROOK			
W. HEMPSTEAD	\$ 3.10		
HEMP. GARDENS	\$ 3.12		
LAKE VIEW	\$ 3.14		
MALVERNE	\$ 3.17		
WESTWOOD	\$ 3.19		
VALLEY STREAM	\$ 3.23		\$ 3.28
ROSEDALE			
LAURELTON			
HIGBIE AVENUE			
LOCUST MANOR			
CEDAR MANOR			
SPRINGFIELD GRDNS.	\$ 3.27		
ST. ALBANS			
S. FARM'D'LE (C. Br.)			
B			
BETHPAGE	MU	MU	MU
GRUMMAN			
HICKSVILLE			
WESTBURY			
CARLE PLACE			
OYSTER BAY			
MILL NECK			
LOCUST VALLEY			
GLEN COVE			
GLEN COVE (Glen St.)	Will Not Run July 4 Sept. 1	Will Not Run July 4 Sept. 1	Will Not Run July 4 Sept. 1
SEA CLIFF			
GLEN HEAD			
GREENVALE			
ROSLYN			
ALBERTSON			
EAST WILLISTON			
MINEOLA			
MERRILLON AVENUE			
NEW HYDE PARK			
HEMPSTEAD		\$ 3.08	
COUNTRY L. PRESS		\$ 3.11	
GARDEN		\$ 3.12	
GARDEN CITY		\$ 3.13	
NASSAU BLVD.		\$ 3.15	
STEWART MANOR		\$ 3.18	
FLORAL PARK		\$ 3.21	
BELLEROSE		\$ 3.23	
QUEENS VILLAGE		\$ 3.25	Via Montauk Branch
BELLAIRE		\$ 3.27	
HOLLIS		\$ 3.29	
HILLSIDE		\$ 3.31	
UNION HALL ST.		\$ 3.33	
JAMAICA	\$ 3.34	\$ 3.36	\$ 3.37
JAMAICA		\$ 3.40	\$ 3.38
DUNTON		\$ 3.42	
WOODHAVEN		\$ 3.44	
EAST NEW YORK		\$ 3.50	
NOSTRAND AVE.		\$ 3.55	
FLATBUSH AVE.		\$ 3.59	
KEW GARDENS			
FOREST HILLS			
WIN			\$ 3.45
WOODSIDE			\$ 3.48
HAROLD			\$ 3.48
NEW YORK (N. Y. Div.)			\$ 3.54
Arrive	P. M.	P. M.	P. M.
	955	753	153

STATIONS	FIRST CLASS					
	#859	#6049	#5025	#1065	#3063	#2055
	DAILY EX. SUN.	SUNDAY & HOLS.	SUNDAY & HOLS.	DAILY EX. SUN.	DAILY EX. SUN.	DAILY EX. SUN.
	Long Beach	Rock. Park	Far Rockaway	Far Rockaway	Rock. Park Far Rockaway	Rock. Park
Leave	P. M.	P. M.	P. M.	P. M.	P. M.	P. M.
BABYLON	\$ 3.10					
LINDENHURST	\$ 3.12					
COPIAGUE	\$ 3.13					
AMITYVILLE	\$ 3.17					
MASSAPEQUA PK.	\$ 3.19					
MASSAPEQUA	\$ 3.21					
SEAFORD	\$ 3.23					
WANTAGH	\$ 3.25					
BELLMORE	\$ 3.26					
MERRICK	\$ 3.29					
FREEPORT	\$ 3.32					
BALDWIN						
ROCKVILLE CTRE.						
LONG BEACH						
LEAD						
ISLAND PARK						
OCEANSIDE						
ATLANTIC AVE.						
EAST ROCKAWAY						
CENTER AVENUE						
LYNBROOK						
W. HEMPSTEAD						
HEMP. GARDENS						
LAKE VIEW						
MALVERNE						
WESTWOOD						
VALLEY STREAM						
ROSEDALE						
LAURELTON						
HIGBIE AVENUE						
LOCUST MANOR						
CEDAR MANOR						
SPRINGFIELD GRDNS.						
ST. ALBANS						
S. FARM'D'LE (C. Br.)						
B						
BETHPAGE	MU	MU	MU	MU	MU	MU
GRUMMAN						
HICKSVILLE						
WESTBURY						
CARLE PLACE						
OYSTER BAY						
MILL NECK						
LOCUST VALLEY						
GLEN COVE						
GLEN COVE (Glen St.)	Will Not Run July 4 Sept. 1	Will Also Run July 4 Sept. 1	Will Also Run July 4 Sept. 1	Will Not Run July 4 Sept. 1	Will Not Run July 4 Sept. 1	Will Not Run July 4 Sept. 1
SEA CLIFF						
GLEN HEAD						
GREENVALE						
ROSLYN						
ALBERTSON						
EAST WILLISTON						
MINEOLA						
MERRILLON AVENUE						
NEW HYDE PARK						
HEMPSTEAD						
COUNTRY L. PRESS						
GARDEN						
GARDEN CITY						
NASSAU BLVD.						
STEWART MANOR						
FLORAL PARK						
BELLEROSE						
QUEENS VILLAGE						
BELLAIRE						
HOLLIS						
HILLSIDE						
UNION HALL ST.						
JAMAICA	\$ 3.39					
JAMAICA	\$ 3.40					
DUNTON						
WOODHAVEN						
EAST NEW YORK						
NOSTRAND AVE.						
FLATBUSH AVE.						
KEW GARDENS						
FOREST HILLS						
WIN						
WOODSIDE						
HAROLD						
NEW YORK (N. Y. Div.)						
Arrive	P. M.	P. M.	P. M.	P. M.	P. M.	P. M.
	859	6049	5025	1065	3063	2055

STATIONS		FIRST CLASS			
		●5131 SUNDAY & HOLDS.	●4087 SUNDAY & HOLDS.	●3065 DAILY EX. SUN.	●861 SATURDAY ONLY
Leave		P. M.	P. M.	P. M.	P. M.
BABYLON LINDENHURST COPIAGUE AMITYVILLE MASSAPEQUA PK. MASSAPEQUA SEAFORD WANTAGH BELLMORE MERRICK FREEPORT BALDWIN ROCKVILLE CTRE.	Montauk Branch	\$ 3.22	\$ 3.26		
		\$ 3.29	\$ 3.31		
		\$ 3.38	\$ 3.41		
		\$ 3.43	\$ 3.43		
		\$ 3.43	\$ 3.43		
		\$ 3.43	\$ 3.43		
		\$ 3.50	\$ 3.50		
		\$ 4.06			\$ 4.08
		\$ 4.08			
		\$ 4.11			
		\$ 4.11			
W. HEMPSTEAD HEMP GARDENS LAKE VIEW MALVERNE WESTWOOD	W. Hp. Br.				
VALLEY STREAM ROSEDALE LAURELTON HIGBIE AVENUE LOCUST MANOR CEDAR MANOR	Atl. Br.	\$ 3.59	4.02		4.18
		4.03			
		4.06			
		4.07			
		4.09			
SPRINGFIELD GRDN. ST. ALBANS		\$ 4.08			
S. FARM'D'LE (C. Br.)					
B BETHPAGE GRUMMAN		MU	MU	MU	MU
HICKSVILLE WESTBURY CARLE PLACE					
OYSTER BAY MILL NECK LOCUST VALLEY GLEN COVE	Oyster Bay Br.				
GLEN COVE (Glen St.)		Will Also Run	Will Also Run	Will Not Run	
SEA CLIFF		July 4	July 4	July 4	
GLEN HEAD		Sept. 1	Sept. 1	Sept. 1	
GREENVALE					
ROSLYN ALBERTSON EAST WILLISTON					
MINEOLA MERRILLON AVENUE NEW HYDE PARK					
HEMPSTEAD COUNTRY L. PRESS GARDEN GARDEN CITY NASSAU BLVD. STEWART MANOR	Hemp. Br.				
FLORAL PARK BELLEROSE QUEENS VILLAGE BELLAIRE HOLLIS HILLSIDE UNION HALL ST.					
JAMAICA JAMAICA		Ar. Lv.	\$ 4.13 4.17	\$ 4.14 4.16	\$ 4.26 4.28
DUNTON WOODHAVEN EAST NEW YORK NOSTRAND AVE. FLATBUSH AVE.	Atl. Br.				
\$ 4.20					
\$ 4.22					
\$ 4.26					
\$ 4.28					
KEW GARDENS FOREST HILLS WIN WOODSIDE HAROLD		\$ 4.20 4.22 4.26 4.28 4.31	\$ 4.21 4.26 4.31 4.35		4.36 4.39
NEW YORK (N. Y. Div.)		\$ 4.37		\$ 4.46	
Arrive		P. M.	P. M.	P. M.	P. M.
		5131	4087	3065	861

STATIONS		FIRST CLASS					
		●2057 DAILY EX. SUN.	●5229 SUNDAY & HOLDS.	●4225 SUNDAY ONLY	●5439 SUNDAY ONLY	●7065 SUNDAY & HOLDS.	●59 DAILY EX. SAT. & SUN.
Leave		P. M.	P. M.	P. M.	P. M.	P. M.	P. M.
Rock. Park Far Rockaway Pilgrim Hospital Pilgrim Hospital Rock. Park Patchogue							\$ 3.67
Continued from Page 324							
MU				3.58			4.10
				4.05			\$ 4.18
Will Not Run July 4 Sept. 1							
Will Also Run July 4 Sept. 1							
D 4.13							4.27
4.19 4.21 4.23 4.26 4.28							4.31
							4.33
							4.35
4.41 4.43 4.46							4.39
4.52							4.39
							4.40
							4.45
							4.50
P. M.							
2057	5229	4225	5439	7065	59		

STATIONS	FIRST CLASS		
	#4845	#757	#5443
	SUNDAY & HOLS.	DAILY EX. SUN.	SUNDAY & HOLS.
	Long Beach (Central Islip Ex. Hols.) (Ronkonkoma Hols.)	Hempstead Far Rockaway Long Beach Freeport (Patchogue Ex. Sat.)	Long Beach (Central Islip Ex. Hols.) (Ronkonkoma Hols.)
Leave	P. M.	P. M.	P. M.
BABYLON			
LINDENHURST			
COPIAGUE			
AMITYVILLE			
MASSAPEQUA PK.			
MASSAPEQUA			
SEAFORD			
WANTAGH			
BELLMORE			
MERRICK			
FREEPORT			
BALDWIN			
ROCKVILLE CTRE.			
LONG BEACH	\$ 4.13		
LEAD	\$ 4.16		
ISLAND PARK	\$ 4.17		
OCEANSIDE	\$ 4.21		
ATLANTIC AVE			
EAST ROCKAWAY	\$ 4.24		
CENTER AVENUE	\$ 4.26		
LYNBROOK	\$ 4.28		
W. HEMPSTEAD			
HEMP GARDENS			
LAKE VIEW			
MALVERNE			
WESTWOOD			
VALLEY STREAM	\$ 4.32		
ROSEDALE	\$ 4.35		
LAURELTON	\$ 4.37		
HIGBIE AVENUE	\$ 4.39		
LOCUST MANOR	\$ 4.41		
CEDAR MANOR	\$ 4.43		
SPRINGFIELD GRDNS.			
ST. ALBANS			
S. FARM'D'LE (C. Br.)			
B			
BETHPAGE	MU	MU	MU
GRUMMAN			
HICKSVILLE			
WESTBURY			
CARLE PLACE			
OYSTER BAY			
MILL NECK			
LOCUST VALLEY			
GLEN COVE			
GLEN COVE (Glen St.)	Will Also Run	Will Not Run	Will Also Run
SEA CLIFF	July 4	Sept. 1	July 4
GLEN HEAD	Sept. 1		Sept. 1
GREENVALE			
ROSLYN			
ALBERTSON			
EAST WILLISTON			
MINEOLA			
MERRILLON AVENUE			
NEW HYDE PARK			
HEMPSTEAD	\$ 4.20		
COUNTRY L. PRESS	\$ 4.23		
GARDEN	\$ 4.24		
GARDEN CITY	\$ 4.25		
NASSAU BLVD	\$ 4.27		
STEWART MANOR	\$ 4.30		
FLORAL PARK	\$ 4.33		
BELLEROSE	\$ 4.35		
QUEENS VILLAGE	\$ 4.37		
BELLAIRE	\$ 4.39		
HOLLIS	\$ 4.42		
HILLSIDE	\$ 4.44		
UNION HALL ST.	\$ 4.46		
JAMAICA	\$ 4.47	\$ 4.48	\$ 4.51
JAMAICA	Ar. 4.51	Lv. 4.51	4.51
DUNTON	\$ 4.53		\$ 4.53
WOODHAVEN	\$ 4.55		\$ 4.55
EAST NEW YORK	\$ 5.00		\$ 5.00
NOSTRAND AVE.	\$ 5.05		\$ 5.05
FLATBUSH AVE.	\$ 5.09		\$ 5.09
KEW GARDENS	\$ 4.54		
FOREST HILLS	\$ 4.58		
WIN	\$ 5.00		
WOODSIDE	\$ 5.02		
HAROLD	\$ 5.05		
NEW YORK (N. Y. Div.)	\$ 5.11		
Arrive	P. M.	P. M.	P. M.
	4845	757	5443

STATIONS	FIRST CLASS					
	#1171	#959	#159	#7067	#2061	#6063
	DAILY EX. SUN.	DAILY EX. SUN.	DAILY EX. SUN.	SUNDAY & HOLS.	DAILY EX. SUN.	SUNDAY & HOLS.
	Far Rockaway Hempstead	West Hemp. Babylon Patchogue	Babylon Patchogue West Hemp.	Rock. Park	Rock. Park	Rock. Park
Leave	P. M.	P. M.	P. M.	P. M.	P. M.	P. M.
BABYLON			\$ 3.59			
LINDENHURST			\$ 4.04			
COPIAGUE			\$ 4.07			
AMITYVILLE			\$ 4.09			
MASSAPEQUA PK.			\$ 4.12			
MASSAPEQUA			\$ 4.14			
SEAFORD			\$ 4.16			
WANTAGH			\$ 4.19			
BELLMORE			\$ 4.22			
MERRICK			\$ 4.25			
FREEPORT			\$ 4.28			
BALDWIN			\$ 4.31			
ROCKVILLE CTRE.			\$ 4.34			
LONG BEACH						
LEAD						
ISLAND PARK						
OCEANSIDE						
ATLANTIC AVE						
EAST ROCKAWAY						
CENTER AVENUE						
LYNBROOK						
W. HEMPSTEAD						
HEMP GARDENS						
LAKE VIEW						
MALVERNE						
WESTWOOD						
VALLEY STREAM						
ROSEDALE						
LAURELTON						
HIGBIE AVENUE						
LOCUST MANOR						
CEDAR MANOR						
SPRINGFIELD GRDNS.						
ST. ALBANS						
S. FARM'D'LE (C. Br.)						
B						
BETHPAGE	MU	MU	MU	MU	MU	MU
GRUMMAN						
HICKSVILLE						
WESTBURY						
CARLE PLACE						
OYSTER BAY						
MILL NECK						
LOCUST VALLEY						
GLEN COVE						
GLEN COVE (Glen St.)	Will Also Run	Will Not Run	Will Not Run	Will Also Run	Will Not Run	Will Also Run
SEA CLIFF	July 4	Sept. 1	July 4	Sept. 1	July 4	Sept. 1
GLEN HEAD	Sept. 1		Sept. 1		Sept. 1	
GREENVALE						
ROSLYN						
ALBERTSON						
EAST WILLISTON						
MINEOLA						
MERRILLON AVENUE						
NEW HYDE PARK						
HEMPSTEAD						
COUNTRY L. PRESS						
GARDEN						
GARDEN CITY						
NASSAU BLVD						
STEWART MANOR						
FLORAL PARK						
BELLEROSE						
QUEENS VILLAGE						
BELLAIRE						
HOLLIS						
HILLSIDE						
UNION HALL ST.						
JAMAICA	\$ 4.49	\$ 4.52	\$ 4.52			
JAMAICA	Ar. 4.51	Lv. 4.54	4.54			
DUNTON	\$ 4.53		\$ 4.53			
WOODHAVEN	\$ 4.55		\$ 4.55			
EAST NEW YORK	\$ 5.00		\$ 5.00			
NOSTRAND AVE.	\$ 5.05		\$ 5.05			
FLATBUSH AVE.	\$ 5.09		\$ 5.09			
KEW GARDENS	\$ 4.54					
FOREST HILLS	\$ 4.58					
WIN	\$ 5.00					
WOODSIDE	\$ 5.02					
HAROLD	\$ 5.05					
NEW YORK (N. Y. Div.)	\$ 5.11					
Arrive	P. M.	P. M.	P. M.	P. M.	P. M.	P. M.
	1171	959	159	7067	2061	6063

STATIONS	FIRST CLASS		
	#163 DAILY EX. SUN.	543 DAILY	7071 SUNDAY & HOLS.
Babylon Long Beach (Republic Ex. Sat.)		Oyster Bay	Rock. Park
Leave	P. M.	P. M.	P. M.
BABYLON	4.53		
LINDENHURST	4.57		
COPIAGUE	5.00		
AMITYVILLE	5.02		
MASSAPEQUA PK.			
MASSAPEQUA	5.07		
SEAFORD	5.09		
WANTAGH	5.12		
BELLMORE	5.14		
MERRICK	5.17		
FREEPORT	5.20		
BALDWIN	5.23		
ROCKVILLE CTRE.	5.26		
LONG BEACH LEAD			
ISLAND PARK			
OCEANSIDE			
ATLANTIC AVE. EAST ROCKAWAY CENTER AVENUE LYNBROOK	5.29		Continued from Page 327
W. HEMPSTEAD HEMP GARDENS LAKE VIEW MALVERNE WESTWOOD			
VALLEY STREAM	5.34		
ROSEDALE LAURELTON HIGBIE AVENUE LOCUST MANOR CEDAR MANOR			
SPRINGFIELD GRDNS. ST. ALBANS	5.38 5.42		
S. FARM'D'LE (C. Br.)			
B. BETHPAGE GRUMMAN	MU		MU
HICKSVILLE WESTBURY CARLE PLACE			
OYSTER BAY MILL NECK LOCUST VALLEY GLEN COVE			
GLEN COVE (Glen St.) SEA CLIFF GLEN HEAD GREENVALE	Will Not Run July 4 Sept. 1		Will Also Run July 4 Sept. 1
ROSLYN ALBERTSON EAST WILLISTON	5.29 5.33		
MINEOLA MERILLON AVENUE NEW HYDE PARK	5.37 5.42		
HEMPSTEAD COUNTRY L. PRESS GARDEN GARDEN CITY NASSAU BLVD STEWART MANOR			
FLORAL PARK BELLEROSE QUEENS VILLAGE BELLAIRE HOLLIS HILLSIDE UNION HALL ST.		5.45 5.47 5.49	
JAMAICA JAMAICA	Ar. Lv. 5.47 5.50	5.53	
DUNTON WOODHAVEN EAST NEW YORK NOSTRAND AVE. FLATBUSH AVE.	5.52 5.54 5.59 6.04 6.09		5.58 6.03 6.08 6.13
KEW GARDENS FOREST HILLS WIN WOODSIDE HAROLD			
NEW YORK (N. Y. Div.)			
Arrive	P. M.	P. M.	P. M.
	163	543	7071

FIRST CLASS					
#761 DAILY EX. SUN.	2063 SATURDAY ONLY	#963 DAILY EX. SUN.	4857 SUNDAY & HOLS.	5325 SUNDAY & HOLS.	4091 SUNDAY & HOLS.
Hempstead West Hemp. Oyster Bay	Rock. Park	West Hemp. Oyster Bay Hempstead	Long Beach Far Rockaway Oyster Bay	Far Rockaway Long Beach Babylon Patchogue Oyster Bay	Babylon Patchogue
P. M.	P. M.	P. M.	P. M.	P. M.	P. M.
					\$ 5.09
					\$ 5.17
					\$ 5.20
		No. 963 is superior by direction to No. 966			\$ 5.26
					\$ 5.32
					\$ 5.38
	Continued from Page 326		\$ 5.23 5.26 5.27 5.31	Continued from 5324 Page 327	
			\$ 5.34 5.36 5.38		
		\$ 5.31 5.33 5.35 5.37 5.40			
		\$ 5.44	\$ 5.44	\$ 5.37 5.40 5.42 5.44 5.46 5.48	5.46
		\$ 5.49			
MU	MU	MU	MU	MU	MU
Will Not Run July 4 Sept. 1		Will Not Run July 4 Sept. 1	Will Also Run July 4 Sept. 1	Will Also Run July 4 Sept. 1	Will Also Run July 4 Sept. 1
\$ 5.23 5.26 5.27 5.28 5.30 5.33					
\$ 5.39 5.41 5.43 5.45 5.48 5.50 5.52			Via Atlantic Branch		Via Montauk Branch
\$ 5.54 5.56		\$ 5.54 5.56	\$ 5.54 5.56	\$ 5.52 5.59	\$ 5.57 5.59
		\$ 5.58 6.00 6.06 6.11 6.16		6.01 6.03 6.09 6.14 6.18	
		6.03			6.06
	\$ 6.04 6.06				\$ 6.08 6.11
\$ 6.12	\$ 6.14		\$ 6.12		\$ 6.17
P. M.	P. M.	P. M.	P. M.	P. M.	P. M.
761	2063	963	4857	5325	4091

FIRST CLASS			
STATIONS	•4623	•4095	•5455
	SUNDAY & HOLS.	SUNDAY & HOLS.	SUNDAY & HOLS.
Leave	Port Jefferson	Babylon Port Jefferson	Babylon Long Beach Port Jefferson
	P. M.	P. M.	P. M.
BABYLON LINDENHURST COPIAGUE AMITYVILLE MASSAPEQUA PK MASSAPEQUA SEAFORD WANTAGH BELLMORE MERRICK FREEPORT BALDWIN ROCKVILLE CTRE.	Montauk Branch	\$ 6.09	
		\$ 6.13	
		\$ 6.16	
		\$ 6.18	
		\$ 6.23	
		\$ 6.25	
		\$ 6.29	
		6.34	
LONG BEACH LEAD ISLAND PARK OCEANSIDE ATLANTIC AVE. EAST ROCKAWAY CENTER AVENUE LYNBROOK.	L. Beach Br.	Continued from Page 283	
W. HEMPSTEAD HEMP. GARDENS LAKE VIEW MALVERNE WESTWOOD.	W. Hp. Br.		
VALLEY STREAM ROSEDALE LAURELTON HIGBIE AVENUE LOCUST MANOR CEDAR MANOR.	Atl. Br.	6.43	
SPRINGFIELD GRDNS. ST. ALBANS S. FARM'D'LE (C. Br.)			
B. BETHPAGE GRUMMAN		MU	MU
HICKSVILLE WESTBURY CARLE PLACE	\$ 6.25 6.31		
OYSTER BAY MILL NECK LOCUST VALLEY GLEN COVE GLEN COVE (Glen St.) SEA CLIFF GLEN HEAD GREENVALE	Oyster Bay Br.	Will Also Run July 4 Sept. 1	Will Also Run July 4 Sept. 1
ROSLYN ALBERTSON EAST WILLISTON			
MINEOLA MERRILL AVENUE NEW HYDE PARK	\$ 6.37		
HEMPSTEAD COUNTRY L. PRESS GARDEN GARDEN CITY NASSAU BLVD STEWART MANOR.	Hemp. Br.		
FLORAL PARK BELLEROSE QUEENS VILLAGE BELLAIRE HOLLIS HILLSIDE UNION HALL ST.	6.43 6.45 6.47	Via Montauk Branch	
JAMAICA JAMAICA	\$ 6.51	\$ 6.52 6.54	\$ 6.56
DUNTON WOODHAVEN EAST NEW YORK NOSTRAND AVE. FLATBUSH AVE.	Atl. Br.		6.58 7.01 7.06 7.11 7.15
Kew Gardens Forest Hills Win Woodside Harold		7.00 7.02 7.05	
NEW YORK (N. Y. Div.)	\$ 7.11		
Arrive	P. M.	P. M.	P. M.
	4623	4095	5455

FIRST CLASS					
#•2071	#•765	•5233	#•1361	•5135	•4747
DAILY EX. SUN.	DAILY EX. SUN.	SUNDAY & HOLS.	DAILY EX. SUN.	SUNDAY & HOLS.	SUNDAY & HOLS.
Rock. Park	Hempstead	Far Rockaway	Far Rockaway	Far Rockaway Hempstead	Hempstead Far Rockaway
P. M.	P. M.	P. M.	P. M.	P. M.	P. M.
Continued from Page 329		Continued from Page 330	Continued from 1380 Page 330	Continued from 5134 Page 329	
MU	MU	MU	MU	MU	MU
Will Not Run July 4 Sept. 1	Will Not Run July 4 Sept. 1	Will Also Run July 4 Sept. 1	Will Not Run July 4 Sept. 1	Will Also Run July 4 Sept. 1	Will Also Run July 4 Sept. 1
\$ 6.20 6.32 6.33 6.34 6.37 6.40					\$ 6.38 6.41 6.42 6.43 6.45 6.48
\$ 6.43 6.45 6.48 6.50 6.52 6.54 6.56			Via Atlantic Branch		\$ 6.51 6.53 6.56 6.58 7.00 7.02 7.04
\$ 6.59 7.01			\$ 7.04	\$ 7.05 7.10	\$ 7.07 7.10
\$ 7.04 7.06 7.08 7.11		\$ 7.07 7.12 7.17 7.22		\$ 7.13 7.15 7.20 7.22 7.25	\$ 7.12 7.14 7.20 7.25 7.29
\$ 7.17	\$ 7.21			\$ 7.31	
P. M.	P. M.	P. M.	P. M.	P. M.	P. M.
2071	765	5233	1361	5135	4747

STATIONS	FIRST CLASS		
	#245	873	6071
	DAILY EX. SUN.	SATURDAY ONLY	SUNDAY & HOLS.
	Ronkonkoma	Long Beach	Rock. Park
Leave	P. M.		P. M.
BABYLON	Montauk Branch		
LINDENHURST			
COPIAGUE			
AMITYVILLE			
MASSAPEQUA PK			
MASSAPEQUA			
SEAFORD			
WANTAGH			
BELLMORE			
MERRICK			
FREEPORT			
BALDWIN			
ROCKVILLE CTRE.			
LONG BEACH	L. Beach Br.	\$ 6.47	Continued from Page 292
LEAD		\$ 6.50	
ISLAND PARK		\$ 6.51	
OCEANSIDE			
ATLANTIC AVE		\$ 6.57	Continued from Page 292
EAST ROCKAWAY		\$ 7.01	
CENTER AVENUE			
LYNBROOK			
W. HEMPSTEAD	W. Hp. Br.		
HEMP. GARDENS			
LAKE VIEW			
MALVERNE			
WESTWOOD			
VALLEY STREAM	Atl. Br.		
ROSEDALE		7.05	
LAURELTON			
HIGBIE AVENUE			
LOCUST MANOR			
CEDAR MANOR			
SPRINGFIELD GRDNS.			
ST. ALBANS			
S. FARM'D'LE (C. Br.)			
B.		\$ 6.33	
BETHPAGE		\$ 6.35	MU
GRUMMAN			MU
HICKSVILLE		\$ 6.41	
WESTBURY		\$ 6.46	
CARLE PLACE			
OYSTER BAY	Oyster Bay Br.		
MILL NECK			
LOCUST VALLEY			
GLEN COVE			
GLEN COVE (Glen St.)			
SEA CLIFF	Will Not Run July 4 Sept. 1		Will Also Run July 4 Sept. 1
GLEN HEAD			
GREENVALE			
ROSLYN			
ALBERTSON			
EAST WILLISTON			
MINEOLA		\$ 6.53	
MERILLON AVENUE			
NEW HYDE PARK			
HEMPSTEAD	Hemp. Br.		
COUNTRY L. PRESS			
GARDEN			
GARDEN CITY			
NASSAU BLVD.			
STEWART MANOR			
FLORAL PARK		7.01	
BELLEROSE			
QUEENS VILLAGE		7.04	Via Atlantic Branch
BELLAIRE			
HOLLIS		7.07	
HILLSIDE			
UNION HALL ST.			
JAMAICA	Ar.	\$ 7.12	\$ 7.15
JAMAICA	Lv.		7.18
DUNTON	Atl. Br.		
WOODHAVEN			
EAST NEW YORK			
NOSTRAND AVE			
FLATBUSH AVE.			
KEW GARDENS			
FOREST HILLS			
WIN.		7.25	\$ 7.21
WOODSIDE			\$ 7.24
HAROLD		7.28	7.27
NEW YORK (N. Y. Div.)		\$ 7.34	\$ 7.33
Arrive	P. M.	P. M.	
	245	873	6071

STATIONS	FIRST CLASS				
	#553	4211	#187	1471	5041
	DAILY EX. SAT. & SUN.	SUNDAY & HOLS.	DAILY EX. SUN.	SATURDAY ONLY	SUNDAY & HOLS.
	East Williston Far Rockaway Hempstead Freeport Ronkonkoma	Greenport	Freeport Ronkonkoma Far Rockaway (East Williston Ex. Sat.)	Far Rockaway Long Beach Hempstead Ronkonkoma Freeport	Far Rockaway
	P. M.	P. M.	P. M.	P. M.	P. M.
			\$ 6.58 \$ 6.58 \$ 7.01		
		Continued from Page 293			Continued from Page 330
			\$ 7.04		
				7.15	
	MU	6.53	MU	MU	MU
		6.59			
	Will Not Run July 4 Sept. 1	Will Also Run July 4 Sept. 1	Will Not Run July 4 Sept. 1		Will Also Run July 4 Sept. 1
	\$ 6.44				
	\$ 6.49	7.06			
	\$ 6.53				
	\$ 6.58	7.10			
	\$ 7.00				
	\$ 7.03	7.12	Via Montauk Branch		
	\$ 7.05				
	\$ 7.08	7.14			
	\$ 7.10				
	\$ 7.13				
	\$ 7.16	\$ 7.17	\$ 7.19		
	7.21	7.21	7.21	\$ 7.21	
	7.23			\$ 7.23	
	\$ 7.25			\$ 7.25	
	\$ 7.31			\$ 7.31	
	\$ 7.36			\$ 7.36	
	\$ 7.40			\$ 7.40	
		7.28	\$ 7.28		\$ 7.29
		7.31	\$ 7.30		\$ 7.31
			7.33		7.34
		\$ 7.37	\$ 7.39		\$ 7.40
	P. M.	P. M.	P. M.	P. M.	P. M.
	553	4211	187	1471	5041

STATIONS	FIRST CLASS		
	●5457	●4749	●4547
	SUNDAY & HOLS.	SUNDAY & HOLS.	SUNDAY & HOLS.
Valley Stream Hempstead Oyster Bay West Hemp.		Hempstead Oyster Bay Valley Stream West Hemp.	Oyster Bay
Leave	P. M.	P. M.	P. M.
BABYLON			
LINDENHURST			
COPIAGUE			
AMITYVILLE			
MASSAPEQUA PK.			
MASSAPEQUA			
SEAFORD			
WANTAGH			
BELLMORE			
MERRICK			
FREEPORT			
BALDWIN			
ROCKVILLE CTRE			
LONG BEACH			
LEAD			
ISLAND PARK			
OCEANSIDE			
ATLANTIC AVE.			
EAST ROCKAWAY			
CENTER AVENUE			
LYNBROOK			
W. HEMPSTEAD			
HEMP. GARDENS.			
LAKE VIEW			
MALVERNE			
WESTWOOD			
VALLEY STREAM	\$ 7.25		
ROSEDALE	\$ 7.28		
LAURELTON	\$ 7.31		
HIGBIE AVENUE	\$ 7.34		
LOCUST MANOR	\$ 7.36		
CEDAR MANOR	\$ 7.38		
SPRINGFIELD GRDNS.			
ST. ALBANS			
S. FARM'D'LE (C. Br.)			
B			
BETHPAGE	MU	MU	
GRUMMAN			
HICKSVILLE			
WESTBURY			
CARLE PLACE			
OYSTER BAY			\$ 6.51
MILL NECK			\$ 6.56
LOCUST VALLEY			\$ 7.01
GLEN COVE			\$ 7.04
GLEN COVE (Glen St.)	Will Also Run	Will Also Run	\$ 7.06
SEA CLIFF	July 4	July 4	\$ 7.08
GLEN HEAD	Sept. 1	Sept. 1	\$ 7.12
GREENVALE			
ROSLYN			\$ 7.18
ALBERTSON			
EAST WILLISTON			\$ 7.24
MINEOLA			\$ 7.29
MERRILLON AVENUE			
NEW HYDE PARK			
HEMPSTEAD	\$ 7.09		
COUNTRY L. PRESS	\$ 7.12		
GARDEN	\$ 7.13		
GARDEN CITY	\$ 7.14		
NASSAU BLVD	\$ 7.17		
STEWART MANOR	\$ 7.20		
FLORAL PARK	\$ 7.23	7.35	
BELLEROSE	\$ 7.26		
QUEENS VILLAGE	\$ 7.29	7.37	
BELLAIRE	\$ 7.31		
HOLLIS	\$ 7.34	7.39	
HILLSIDE	\$ 7.36		
UNION HALL ST.	\$ 7.39		
JAMAICA	\$ 7.42	\$ 7.43	
JAMAICA	\$ 7.45	\$ 7.46	
DUNTON	\$ 7.47		
WOODHAVEN	\$ 7.49		
EAST NEW YORK	\$ 7.54		
NOSTRAND AVE.	\$ 7.59		
FLATBUSH AVE.	\$ 8.03		
KEW GARDENS			\$ 7.51
FOREST HILLS			\$ 7.54
WIN		7.54	\$ 7.58
WOODSIDE			\$ 8.01
HAROLD		7.57	\$ 8.04
NEW YORK (N. Y. Div.)	\$ 8.03		\$ 8.10
Arrive	P. M.	P. M.	P. M.
	5457	4749	4547

#875	#167	FIRST CLASS			
		●6073	●5043	●4099	●4231
		SUNDAY & HOLS.	SUNDAY & HOLS.	SUNDAY & HOLS.	SUNDAY & HOLS.
DAILY EX. SUN.	DAILY EX. SUN.	Rock. Park	Far Rockaway	Babylon	Ronkonkoma
Long Beach	Babylon Patchogue Long Beach				
P. M.	P. M.	P. M.	P. M.	P. M.	P. M.
\$ 6.55	\$ 6.55			\$ 6.56	
\$ 7.00	\$ 7.00			\$ 7.00	
\$ 7.03	\$ 7.03			\$ 7.03	
\$ 7.06	\$ 7.06			\$ 7.06	
\$ 7.08	\$ 7.08				
\$ 7.10	\$ 7.10			\$ 7.10	
\$ 7.12	\$ 7.12			\$ 7.12	
\$ 7.15	\$ 7.15			\$ 7.15	
\$ 7.19	\$ 7.19			\$ 7.17	
\$ 7.22	\$ 7.22			\$ 7.20	
\$ 7.27	\$ 7.27			\$ 7.23	
\$ 7.33	\$ 7.33			\$ 7.26	
\$ 7.38	\$ 7.38			\$ 7.29	
\$ 7.19					
\$ 7.21					
\$ 7.22					
\$ 7.26					
\$ 7.28					
\$ 7.30					
\$ 7.32					
\$ 7.34	\$ 7.43				
\$ 7.38					
\$ 7.41	7.46			7.36	
\$ 7.43					
\$ 7.45					
\$ 7.47					
\$ 7.49					
\$ 7.51					
MU	MU	MU	MU	MU	
					\$ 7.12
					\$ 7.14
					\$ 7.22
					\$ 7.26
Will Not Run	Will Not Run	Will Also Run	Will Also Run	Will Also Run	Will Also Run
Sept. 1	Sept. 1	July 4	July 4	July 4	July 4
		Sept. 1	Sept. 1	Sept. 1	Sept. 1
L.I.R. General Order No. 1205, Effective 12.01 A.M., July 18, 1947	L.I.R. General Order No. 1205, Effective 12.01 A.M., July 18, 1947				
\$ 7.52	\$ 7.56			\$ 7.34	
\$ 7.54	\$ 8.00			\$ 7.38	
\$ 7.56					
\$ 7.58					
\$ 8.04					
\$ 8.09					
\$ 8.13					
\$ 8.07					7.41
\$ 8.11	\$ 7.52				7.43
\$ 8.15	\$ 8.00				7.45
\$ 8.21	\$ 8.06				
\$ 8.07	\$ 7.52				
\$ 8.11	\$ 8.00				
\$ 8.15	\$ 8.06				
P. M.	P. M.	P. M.	P. M.	P. M.	P. M.
875	167	6073	5043	4099	4231

STATIONS	FIRST CLASS		
	●4877 SUNDAY & HOLS.	●4625 SUNDAY & HOLS.	●7081 SUNDAY & HOLS.
Long Beach Ronkonkoma Port Jefferson		Port Jefferson	Rock. Park
Leave	P. M.	P. M.	P. M.
BABYLON LINDENHURST COPIAGUE AMITYVILLE MASSAPEQUA PK MASSAPEQUA SEAFORD WANTAGH BELLMORE MERRICK FREEPORT BALDWIN ROCKVILLE CTRE.			
LONG BEACH LEAD ISLAND PARK OCEANSIDE	\$ 7.27 7.30	Continued from Page 284	Continued from Page 331
ATLANTIC AVE. EAST ROCKAWAY CENTER AVENUE LYNBROOK	\$ 7.38		
W. HEMPSTEAD HEMP. GARDENS LAKE VIEW MALVERNE WESTWOOD			
VALLEY STREAM ROSEDALE LAURELTON HIGBIE AVENUE LOCUST MANOR CEDAR MANOR	\$ 7.40		
SPRINGFIELD GRDNS. ST. ALBANS S. FARM'D'LE (C. Br.)			
B. BETHPAGE GRUMMAN	MU		MU
HICKSVILLE WESTBURY CARLE PLACE	\$ 7.27 7.33		
OYSTER BAY MILL NECK LOCUST VALLEY GLEN COVE GLEN COVE (Glen St.) SEA CLIFF GLEN HEAD GREENVALE	Will Also Run July 4 Sept. 1	Will Also Run July 4 Sept. 1	Will Also Run July 4 Sept. 1
ROSLYN ALBERTSON EAST WILLISTON		7.38	
MINEOLA MERILLON AVENUE NEW HYDE PARK			
HEMPSTEAD COUNTRY L. PRESS GARDEN GARDEN CITY NASSAU BLVD. STEWART MANOR			
FLORAL PARK BELLEROSE QUEENS VILLAGE BELLAIRE HOLLIS HILLSIDE UNION HALL ST.	Via Atlantic Branch	7.43 7.45 7.47	
JAMAICA JAMAICA	\$ 7.50 7.54	\$ 7.51	
DUNTON WOODHAVEN EAST NEW YORK NOSTRAND AVE FLATBUSH AVE.			\$ 7.59 8.03 8.08 8.13
KEW GARDENS FOREST HILLS WIN WOODSIDE HAROLD	\$ 8.03 8.05 8.08		
NEW YORK (N. Y. Div.)	\$ 8.14		
Arrive	P. M.	P. M.	P. M.
	4877	4625	7081

STATIONS	FIRST CLASS					
	●5459 SUNDAY & HOLS.	●1081 DAILY EX. SUN.	●969 DAILY EX. SAT. & SUN.	●3083 DAILY EX. SUN.	●1189 DAILY EX. SUN.	●769 DAILY EX. SUN.
Ronkonkoma Port Jefferson Babylon Long Beach		Far Rockaway	West Hemp.	Rock. Park	Far Rockaway Hempstead Port Jefferson (West Hemp. Ex. Sat.)	Hempstead Far Rockaway (West Hemp. Ex. Sat.) Port Jefferson
Leave	P. M.	P. M.	P. M.	P. M.	P. M.	P. M.
Continued from Page 331				Continued from Page 332	Continued from 1188 Page 333	
			\$ 7.34 7.36 7.38 7.40 7.43	7.46	\$ 7.47 7.50 7.52 7.54	
			7.50 7.54		\$ 7.57	
	MU	MU	MU	MU	MU	MU
Will Also Run July 4 Sept. 1	Will Also Run July 4 Sept. 1	Will Not Run July 4 Sept. 1	Will Not Run July 4 Sept. 1	Will Not Run July 4 Sept. 1	Will Not Run July 4 Sept. 1	Will Not Run July 4 Sept. 1
			\$ 7.55 7.58 8.01 8.07 8.12 8.16	\$ 7.59	\$ 8.00 8.05	\$ 8.01 8.06 8.07 8.10 8.13 8.21 8.25
					\$ 8.08 8.11 8.15 8.17 8.20	
		\$ 8.08			\$ 8.26	
	P. M.	P. M.	P. M.	P. M.	P. M.	P. M.
	5459	1081	969	3083	1189	769

STATIONS	FIRST CLASS			
	#0971 DAILY EX. SUN.	07083 SUNDAY & HOLS.	04879 SUNDAY & HOLS.	
West Hemp.	Rock. Park	Long Beach		
Leave	P. M.	P. M.	P. M.	
BABYLON LINDENHURST COPIAGUE AMITYVILLE	Montauk Branch			
MASSAPEQUA PK MASSAPEQUA SEAFORD WANTAGH BELLMORE				
MERRICK FREEPORT BALDWIN ROCKVILLE CTRE.				
LONG BEACH LEAD		L. Beach Br.	\$ 8.08 8.11	
ISLAND PARK OCEANSIDE			Continued from Page 333	
ATLANTIC AVE. EAST ROCKAWAY CENTER AVENUE LYNBROOK			\$ 8.17	
W. HEMPSTEAD HEMP. GARDENS LAKE VIEW MALVERNE WESTWOOD			W. Hp. Br.	8.12 8.14 8.16 8.19 8.21
VALLEY STREAM ROSEDALE LAURELTON HIGBIE AVENUE LOCUST MANOR CEDAR MANOR		8.25		\$ 8.22
SPRINGFIELD GRDNS. ST. ALBANS S. FARM'D'LE (C. Br.)		Adl. Br.		
B. BETHPAGE GRUMMAN			MU	MU
HICKSVILLE WESTBURY CARLE PLACE				
OYSTER BAY MILL NECK LOCUST VALLEY GLEN COVE	Oyster Bay Br.			
GLEN COVE (Glen St.) SEA CLIFF GLEN HEAD GREENVALE		Will Not Run July 4 Sept. 1	Will Also Run July 4 Sept. 1	Will Also Run July 4 Sept. 1
ROSLYN ALBERTSON EAST WILLISTON				
MINEOLA MERILLON AVENUE NEW HYDE PARK				
HEMPSTEAD COUNTRY L. PRESS GARDEN GARDEN CITY NASSAU BLVD. STEWART MANOR		Hemp. Br.		
FLORAL PARK BELLEROSE QUEENS VILLAGE BELLAIRE HOLLIS HILLSIDE UNION HALL ST.			Via Atlantic Branch	
JAMAICA JAMAICA	Ar. Lv.		\$ 8.33 8.35	
DUNTON WOODHAVEN EAST NEW YORK NOSTRAND AVE FLATBUSH AVE.			Adl. Br.	8.35 8.40 8.45 8.50
KEW GARDENS FOREST HILLS WIN WOODSIDE HAROLD				8.43 8.46
NEW YORK (N. Y. Div.)			\$ 8.52	
Arrive	P. M.	P. M.	P. M.	
	971	7083	4879	

FIRST CLASS					
05469 SUNDAY & HOLS.	0771 DAILY EX. SUN.	0879 DAILY EX. SUN.	04631 SUNDAY & HOLS.	06077 SUNDAY & HOLS.	04753 SUNDAY & HOLS.
Babylon Long Beach Far Rockaway	Hempstead Long Beach West Hemp.	Long Beach West Hemp. Hempstead	Port Jefferson	Rock. Park	Hempstead Port Jefferson
P. M.	P. M.	P. M.	P. M.	P. M.	P. M.
		\$ 8.08 8.10 8.11 8.15	Continued from Page 284	Continued from Page 333	
		8.17 8.19 8.21 8.23			
		\$ 8.27			
MU	MU	MU		MU	MU
			\$ 8.21 8.27		
Will Also Run July 4 Sept. 1	Will Not Run July 4 Sept. 1	Will Not Run July 4 Sept. 1	Will Also Run July 4 Sept. 1	Will Also Run July 4 Sept. 1	Will Also Run July 4 Sept. 1
			\$ 8.33		
	\$ 8.07 8.10 8.11 8.12 8.14 8.17				\$ 8.15 8.18 8.19 8.21 8.24 8.27
	\$ 8.20 8.22 8.24 8.26 8.28 8.30 8.32	Via Atlantic Branch	8.39		\$ 8.30 8.32 8.35 8.37 8.40 8.42 8.44
	\$ 8.35		\$ 8.36 8.38	\$ 8.46	
\$ 8.37 8.39 8.45 8.50 8.54	\$ 8.40 8.43 8.49 8.54 8.58				
		\$ 8.41 8.43 8.47 8.49 8.52		\$ 8.52 8.56 8.59	8.58 9.01
		\$ 8.58	\$ 9.05		\$ 9.07
P. M.	P. M.	P. M.	P. M.	P. M.	P. M.
5469	771	879	4631	6077	4753

STATIONS	FIRST CLASS		
	●7085	●5051	●5471
	SUNDAY & HOLS.	SUNDAY & HOLS.	SUNDAY & HOLS.
	Rock. Park	Far Rockaway	Valley Stream Port Jefferson Babylon Patchogue Hempstead
Leave	P. M.	P. M.	P. M.
BABYLON			
LINDENHURST			
COPIAGUE			
AMITYVILLE			
MASSAPEQUA PK.			
MASSAPEQUA			
SEAFORD			
WANTAGH			
BELLMORE			
MERRICK			
FREEPORT			
BALDWIN			
ROCKVILLE CTR.			
LONG BEACH			
LEAD			
ISLAND PARK			
OCEANSIDE			
ATLANTIC AVE.			
EAST ROCKAWAY			
CENTER AVENUE			
LYNBROOK			
W. HEMPSTEAD			
HEMP. GARDENS			
LAKE VIEW			
MALVERNE			
WESTWOOD			
VALLEY STREAM			
ROSEDALE			
LAURELTON			
HIGBIE AVENUE			
LOCUST MANOR			
CEDAR MANOR			
SPRINGFIELD GRDNS			
ST. ALBANS			
S. FARM'D'LE (C. Br.)			
B.			
BETHPAGE			
GRUMMAN			
HICKSVILLE			
WESTBURY			
CARLE PLACE			
OYSTER BAY			
MILL NECK			
LOCUST VALLEY			
GLEN COVE			
GLEN COVE (Glen St.)			
SEA CLIFF			
GLEN HEAD			
GREENVALE			
ROSLYN			
ALBERTSON			
EAST WILLISTON			
MINEOLA			
MERRILLON AVENUE			
NEW HYDE PARK			
HEMPSTEAD			
COUNTRY L. PRESS			
GARDEN			
GARDEN CITY			
NASSAU BLVD			
STEWART MANOR			
FLORAL PARK			
BELLEROSE			
QUEENS VILLAGE			
BELLAIRE			
HOLLIS			
HILLSIDE			
UNION HALL ST.			
JAMAICA			\$ 8.49
JAMAICA			8.56
DUNTON			8.58
WOODHAVEN			9.01
EAST NEW YORK			9.06
NOSTRAND AVE.			9.11
FLATBUSH AVE.			9.16
KEW GARDENS			
FOREST HILLS			
WIN.			\$ 8.56
WOODSIDE			8.59
HAROLD			9.03
NEW YORK (N. Y. Div.)			\$ 9.09
Arrive	P. M.	P. M.	P. M.
	7085	5051	5471

STATIONS	FIRST CLASS					
	●4105	●4057	●1371	●169	●5239	●773
	SUNDAY & HOLS.	SUNDAY & HOLS.	DAILY EX. SUN.	DAILY EX. SUN.	SUNDAY & HOLS.	DAILY EX. SUN.
	Babylon Patchogue Valley Stream	Patchogue	Far Rockaway Babylon	Babylon Far Rockaway	Far Rockaway	Hempstead Ronkonkoma
	P. M.	P. M.	P. M.	P. M.	P. M.	P. M.
\$ 8.00	8.15		\$ 8.02			
\$ 8.06			\$ 8.06			
\$ 8.08			\$ 8.09			
\$ 8.10			\$ 8.11			
\$ 8.15			\$ 8.16			
\$ 8.17			\$ 8.18			
\$ 8.20			\$ 8.21			
\$ 8.22			\$ 8.23			
\$ 8.25			\$ 8.26			
\$ 8.28			\$ 8.29			
\$ 8.34			\$ 8.32			
			\$ 8.36			
	Continued from Page 302	Continued from Page 334		Continued from Page 334		
			\$ 8.38			
8.41			\$ 8.36	8.42		
			8.40			
			8.43			
			8.45			
			8.47			
			8.48			
			\$ 8.46			
			\$ 8.49			
MU	8.27	MU	MU	MU	MU	MU
	8.33					
Will Also Run July 4 Sept. 1	Will Also Run July 4 Sept. 1	Will Also Run July 4 Sept. 1	Will Not Run July 4 Sept. 1	Will Not Run July 4 Sept. 1	Will Also Run July 4 Sept. 1	Will Not Run July 4 Sept. 1
	8.40					
						\$ 8.38
						\$ 8.41
						\$ 8.42
						\$ 8.43
						\$ 8.44
						\$ 8.45
						\$ 8.46
						\$ 8.48
						\$ 8.51
						\$ 8.53
						\$ 8.55
						\$ 8.57
						\$ 8.59
						\$ 9.01
						\$ 9.03
\$ 8.51	\$ 8.52	\$ 8.53	\$ 8.54			\$ 9.06
8.55		8.57	8.58			9.10
		8.59				
		9.02				9.06
		9.08				\$ 9.11
		9.13				\$ 9.16
		9.17				\$ 9.20
						\$ 9.13
						\$ 9.15
9.01						\$ 9.19
\$ 9.04				\$ 9.08		\$ 9.21
9.07				9.11		9.24
\$ 9.13				\$ 9.17		\$ 9.30
P. M.	P. M.	P. M.	P. M.	P. M.	P. M.	
4105	4057	1371	169	5239	773	

STATIONS	FIRST CLASS		
	#249	#1481	4013
	DAILY EX. SUN.	DAILY EX. SUN.	SUNDAY & HOLS.
	Ronkonkoma	Hempstead Ronkonkoma Rock. Park	Montauk West Hemp.
Leave	P. M.	P. M.	P. M.
BABYLON			8.29
LINDENHURST			
COPIAGUE			
AMITYVILLE			
MASSAPEQUA PK.			
MASSAPEQUA			
SEAFORD			
WANTAGH			
BELLMORE			
MERRICK			
FREEPORT			
BALDWIN			
ROCKVILLE CTRE.			
LONG BEACH			
LEAD			
ISLAND PARK			
OCEANSIDE			
ATLANTIC AVE.			
EAST ROCKAWAY			
CENTER AVENUE			
LYNBROOK			
W. HEMPSTEAD			
HEMP GARDENS			
LAKE VIEW			
MALVERNE			
WESTWOOD			
VALLEY STREAM			
ROSEDALE			
LAURELTON			
HIGBIE AVENUE			
LOCUST MANOR			
CEDAR MANOR			
SPRINGFIELD GRDNS.			
ST. ALBANS			
S. FARM'DLE (C. Br.)			
B.	\$ 8.35		8.40
BETHPAGE	\$ 8.38	MU	
GRUMAN			
HICKSVILLE	\$ 8.44		8.46
WESTBURY	\$ 8.49		
CARLE PLACE			
OYSTER BAY			
MILL NECK			
LOCUST VALLEY			
GLEN COVE			
GLEN COVE (Glen St.)	Will Not Run	Will Not Run	Will Also Run
SEA CLIFF	July 4	July 4	Sept. 1
GLEN HEAD	Sept. 1	Sept. 1	
GREENVALE			
ROSLYN			
ALBERTSON			
EAST WILLISTON			
MINEOLA	\$ 8.54		8.53
MERRILLON AVENUE	\$ 8.58		
NEW HYDE PARK			
HEMPSTEAD			
COUNTRY L. PRESS			
GARDEN			
GARDEN CITY			
NASSAU BLVD.			
STEWART MANOR			
FLORAL PARK	9.01		8.57
BELLEROSE			
QUEENS VILLAGE	9.03		8.59
BELLAIRE			
HOLLIS	9.05		9.01
HILLSIDE			
UNION HALL ST.			
JAMAICA	\$ 9.08		\$ 9.05
JAMAICA		\$ 9.10	9.10
DUNTON		\$ 9.12	
WOODHAVEN		\$ 9.14	
EAST NEW YORK		\$ 9.20	
NOSTRAND AVE.		\$ 9.25	
FLATBUSH AVE.		\$ 9.29	
KEW GARDENS			
FOREST HILLS			
WIN			9.18
WOODSIDE			
HAROLD			9.21
NEW YORK (N. Y. Div.)			\$ 9.27
Arrive	P. M.	P. M.	P. M.
	249	1481	4013

FIRST CLASS					
4951	4887	6079	4755	4553	2077
SUNDAY & HOLS.	SUNDAY & HOLS.	SUNDAY & HOLS.	SUNDAY & HOLS.	SUNDAY & HOLS.	DAILY EX. SUN.
West Hemp. Montauk	Long Beach	Rock. Park	Hempstead Babylon Long Beach Oyster Bay	Oyster Bay	Rock. Park
P. M.	P. M.	P. M.	P. M.	P. M.	P. M.
	\$ 8.43				
	\$ 8.46				
	\$ 8.47				
	\$ 8.51				
	\$ 8.53				
	\$ 8.54				
	\$ 8.56				
	\$ 8.58				
\$ 8.40					
\$ 8.42					
\$ 8.44					
\$ 8.46					
\$ 8.49					
\$ 8.53	9.02				
\$ 8.58					
\$ 9.01					
MU	MU	MU	MU		MU
				\$ 8.20	
				\$ 8.25	
				\$ 8.30	
				\$ 8.33	
				\$ 8.35	
				\$ 8.38	
				\$ 8.42	
				\$ 8.45	
				\$ 8.50	
				\$ 8.55	
				\$ 8.59	
				\$ 9.04	
				\$ 8.41	
				\$ 8.44	
				\$ 8.45	
				\$ 8.47	
				\$ 8.50	
				\$ 8.53	
				\$ 8.56	9.07
				\$ 8.58	
				\$ 9.01	9.09
				\$ 9.03	
				\$ 9.06	9.11
				\$ 9.08	
				\$ 9.10	
\$ 9.07	\$ 9.11		\$ 9.13	\$ 9.14	
\$ 9.10	9.12		\$ 9.18		
\$ 9.12			\$ 9.20		
\$ 9.14			\$ 9.23		
\$ 9.20			\$ 9.29		
\$ 9.25			\$ 9.34		
\$ 9.29			\$ 9.38		
	9.20		\$ 9.19		9.23
	9.23		\$ 9.22		\$ 9.25
			\$ 9.26		9.28
	\$ 9.29	\$ 9.32			\$ 9.34
P. M.	P. M.	P. M.	P. M.	P. M.	P. M.
4951	4887	6079	4755	4553	2077

STATIONS	FIRST CLASS		
	●4107	●4239	●5149
	SUNDAY & HOLS.	SUNDAY & HOLS.	SUNDAY & HOLS.
Babylon Hempstead Oyster Bay		Ronkonkoma	Far Rockaway Babylon Ronkonkoma
Leave	P. M.	P. M.	P. M.
BABYLON	\$ 8.30		
LINDENHURST			
COPIAGUE			
AMITYVILLE	\$ 8.38		
MASSAPEQUA PK	\$ 8.40		
MASSAPEQUA			
SEAFORD			
WANTAGH	\$ 8.46		
BELLMORE			
MERRICK			
FREEPORT	\$ 8.52		
BALDWIN	\$ 8.55		
ROCKVILLE CTRE	\$ 8.59		
LONG BEACH			
LEAD			
ISLAND PARK		Continued from Page 293	Continued from 5148 Page 335
OCEANSIDE			
ATLANTIC AVE.			
EAST ROCKAWAY			
CENTER AVENUE			
LYNBROOK			
W. HEMPSTEAD			
HEMP. GARDENS			
LAKE VIEW			
MALVERNE			
WESTWOOD			
VALLEY STREAM	9.06		\$ 9.06
ROSEDALE			\$ 9.09
LAURELTON			\$ 9.11
HIGBIE AVENUE			\$ 9.14
LOCUST MANOR			\$ 9.17
CEDAR MANOR			\$ 9.20
SPRINGFIELD GRDNS			
ST. ALBANS			
S. FARM'D'LE (C. Br.)			
BETHPAGE	MU	\$ 8.50	MU
GRUMMAN		\$ 8.53	
HICKSVILLE		\$ 9.00	
WESTBURY		\$ 9.06	
CARLE PLACE			
OYSTER BAY			
MILL NECK			
LOCUST VALLEY			
GLEN COVE			
GLEN COVE (Glen St.)			
SEA CLIFF	Will Also Run July 4 Sept. 1	Will Also Run July 4 Sept. 1	Will Also Run July 4 Sept. 1
GLEN HEAD			
GREENVALE			
ROSLYN			
ALBERTSON			
EAST WILLISTON			
MINEOLA		\$ 9.12	
MERRILL AVENUE			
NEW HYDE PARK			
HEMPSTEAD			
COUNTRY L. PRESS GARDEN			
GARDEN CITY			
NASSAU BLVD			
STEWART MANOR			
FLORAL PARK		9.16	
BELLEROSE			
QUEENS VILLAGE	Via Montauk Branch	9.18	
BELLAIRE			
HOLLIS		9.20	
HILLSIDE			
UNION HALL ST			
JAMAICA Ar.	\$ 9.15	\$ 9.24	\$ 9.24
JAMAICA Lv.	\$ 9.18		\$ 9.28
DUNTON			
WOODHAVEN			
EAST NEW YORK			
NOSTRAND AVE			
FLATBUSH AVE.			
KEW GARDENS	\$ 9.21		
FOREST HILLS	\$ 9.23		
WIN	\$ 9.27		9.35
WOODSIDE	\$ 9.29		
HAROLD	\$ 9.32		9.38
NEW YORK (N. Y. Div.)	\$ 9.38		\$ 9.44
Arrive	P. M.	P. M.	P. M.
	4107	4239	5149

STATIONS	FIRST CLASS					
	●4109	●7087	●975	●563	●1383	●171
	SUNDAY & HOLS.	SUNDAY & HOLS.	DAILY EX. SUN.	DAILY EX. SUN.	DAILY EX. SUN.	DAILY EX. SUN.
Babylon Far Rockaway Ronkonkoma		Rock. Park	West Hemp.	Oyster Bay	Far Rockaway	Babylon Patchogue Oyster Bay Hempstead Far Rockaway
Leave	P. M.	P. M.	P. M.	P. M.	P. M.	P. M.
BABYLON	\$ 8.43					\$ 8.49
FAR ROCKAWAY	\$ 8.47					\$ 8.53
RONKONKOMA	\$ 8.50					\$ 8.56
ROCK PARK	\$ 8.52					\$ 8.58
WEST HEMPSTAD						
OYSTER BAY	\$ 8.57					\$ 9.03
FAR ROCKAWAY	\$ 8.59					\$ 9.05
RONKONKOMA	\$ 9.03					\$ 9.08
BABYLON	\$ 9.05					\$ 9.10
FAR ROCKAWAY						\$ 9.13
RONKONKOMA	9.08					\$ 9.16
ROCK PARK						\$ 9.19
WEST HEMPSTAD						\$ 9.22
OYSTER BAY						
FAR ROCKAWAY						
RONKONKOMA						
BABYLON						
FAR ROCKAWAY						
RONKONKOMA						
ROCK PARK						
WEST HEMPSTAD			9.12			
OYSTER BAY			9.14			
FAR ROCKAWAY			9.16			
RONKONKOMA			9.19			
BABYLON			9.21			
FAR ROCKAWAY						
RONKONKOMA						
ROCK PARK						
WEST HEMPSTAD						
OYSTER BAY						
FAR ROCKAWAY						
RONKONKOMA						
BABYLON						
FAR ROCKAWAY						
RONKONKOMA						
ROCK PARK						
WEST HEMPSTAD						
OYSTER BAY						
FAR ROCKAWAY						
RONKONKOMA						
BABYLON						
FAR ROCKAWAY						
RONKONKOMA						
ROCK PARK						
WEST HEMPSTAD						
OYSTER BAY						
FAR ROCKAWAY						
RONKONKOMA						
BABYLON						
FAR ROCKAWAY						
RONKONKOMA						
ROCK PARK						
WEST HEMPSTAD						
OYSTER BAY						
FAR ROCKAWAY						
RONKONKOMA						
BABYLON						
FAR ROCKAWAY						
RONKONKOMA						
ROCK PARK						
WEST HEMPSTAD						
OYSTER BAY						
FAR ROCKAWAY						
RONKONKOMA						
BABYLON						
FAR ROCKAWAY						
RONKONKOMA						
ROCK PARK						
WEST HEMPSTAD						
OYSTER BAY						
FAR ROCKAWAY						
RONKONKOMA						
BABYLON						
FAR ROCKAWAY						
RONKONKOMA						
ROCK PARK						
WEST HEMPSTAD						
OYSTER BAY						
FAR ROCKAWAY						
RONKONKOMA						
BABYLON						
FAR ROCKAWAY						
RONKONKOMA						
ROCK PARK						
WEST HEMPSTAD						
OYSTER BAY						
FAR ROCKAWAY						
RONKONKOMA						
BABYLON						
FAR ROCKAWAY						
RONKONKOMA						
ROCK PARK						
WEST HEMPSTAD						
OYSTER BAY						
FAR ROCKAWAY						
RONKONKOMA						
BABYLON						
FAR ROCKAWAY						
RONKONKOMA						
ROCK PARK						
WEST HEMPSTAD						
OYSTER BAY						
FAR ROCKAWAY						
RONKONKOMA						
BABYLON						
FAR ROCKAWAY						
RONKONKOMA						
ROCK PARK						
WEST HEMPSTAD						
OYSTER BAY						
FAR ROCKAWAY						
RONKONKOMA						
BABYLON						
FAR ROCKAWAY						
RONKONKOMA						
ROCK PARK						
WEST HEMPSTAD						
OYSTER BAY						
FAR ROCKAWAY						
RONKONKOMA						
BABYLON						
FAR ROCKAWAY						
RONKONKOMA						
ROCK PARK						
WEST HEMPSTAD						
OYSTER BAY						
FAR ROCKAWAY						
RONKONKOMA						
BABYLON						
FAR ROCKAWAY						
RONKONKOMA						
ROCK PARK						
WEST HEMPSTAD						
OYSTER BAY						
FAR ROCKAWAY						
RONKONKOMA						
BABYLON						
FAR ROCKAWAY						
RONKONKOMA						
ROCK PARK						
WEST HEMPSTAD						
OYSTER BAY						
FAR ROCKAWAY						
RONKONKOMA						
BABYLON						
FAR ROCKAWAY						
RONKONKOMA						
ROCK PARK						
WEST HEMPSTAD						
OYSTER BAY						
FAR ROCKAWAY						
RONKONKOMA						
BABYLON						
FAR ROCKAWAY						
RONKONKOMA						
ROCK PARK						
WEST HEMPSTAD						
OYSTER BAY						
FAR ROCKAWAY						
RONKONKOMA						
BABYLON						
FAR ROCKAWAY						
RONKONKOMA						
ROCK PARK						
WEST HEMPSTAD						
OYSTER BAY						
FAR ROCKAWAY						
RONKONKOMA						
BABYLON						
FAR ROCKAWAY						
RONKONKOMA						
ROCK PARK						
WEST HEMPSTAD						
OYSTER BAY						
FAR ROCKAWAY						
RONKONKOMA						
BABYLON						
FAR ROCKAWAY						
RONKONKOMA						
ROCK PARK						
WEST HEMPSTAD						
OYSTER BAY						
FAR ROCKAWAY						

STATIONS	FIRST CLASS		
	●5055	●775	●883
	SUNDAY & HOLS.	DAILY EX. SUN.	DAILY EX. SUN.
Far Rockaway	Hempstead Long Beach West Hemp. Patchogue Babylon O.Bay, F. Rock.	Long Beach West Hemp.	
Leave	P. M.	P. M.	P. M.
BABYLON			
LINDENHURST			
COPIAGUE			
AMITYVILLE			
MASSAPEQUA PK.			
MASSAPEQUA			
SEAFORD			
WANTAGH			
BELLMORE			
MERRICK			
FREEMPORT			
BALDWIN			
ROCKVILLE CTRE.			
LONG BEACH		\$ 9.11	
LEAD		\$ 9.13	
ISLAND PARK		\$ 9.14	
OCEANSIDE		\$ 9.18	
ATLANTIC AVE.		\$ 9.20	
EAST ROCKAWAY		\$ 9.22	
CENTER AVENUE		\$ 9.24	
LYNBROOK		\$ 9.26	
W. HEMPSTEAD			
HEMP. GARDENS			
LAKE VIEW			
MALVERNE			
WESTWOOD			
VALLEY STREAM		\$ 9.30	
ROSEDALE			
LAURELTON			
HIGBIE AVENUE			
LOCUST MANOR			
CEDAR MANOR			
SPRINGFIELD GRDNS			
ST. ALBANS			
S. FARM'DLE (C. Br.)			
B. BETHPAGE	MU	MU	MU
GRUMMAN			
HICKSVILLE			
WESTBURY			
CARLE PLACE			
OYSTER BAY			
MILL NECK			
LOCUST VALLEY			
GLEN COVE			
GLEN COVE (Glen St.)	Will Also Run July 4 Sept. 1	Will Not Run July 4 Sept. 1	Will Not Run July 4 Sept. 1
SEA CLIFF			
GLEN HEAD			
GREENVALE			
ROSLYN			
ALBERTSON			
EAST WILLISTON			
MINEOLA			
MERILLON AVENUE			
NEW HYDE PARK			
HEMPSTEAD	\$ 9.08		
COUNTRY L. PRESS	\$ 9.11		
GARDEN	\$ 9.12		
GARDEN CITY	\$ 9.13		
NASSAU BLVD	\$ 9.15		
STEWART MANOR	\$ 9.18		
FLORAL PARK	\$ 9.21		
BELLEROSE	\$ 9.23		
QUEENS VILLAGE	\$ 9.25		
BELLAIRE	\$ 9.27		
HOLLIS	\$ 9.29		
HILLSIDE	\$ 9.31		
UNION HALL ST.	\$ 9.33		
JAMAICA	\$ 9.38	\$ 9.39	
JAMAICA	\$ 9.40	\$ 9.42	
DUNTON	\$ 9.42		
WOODHAVEN	\$ 9.44		
EAST NEW YORK	\$ 9.50		
NOSTRAND AVE.	\$ 9.55		
FLATBUSH AVE.	\$ 9.59		
KEW GARDENS		\$ 9.45	
FOREST HILLS		\$ 9.47	
WIN.	\$ 9.43	\$ 9.51	
WOODSIDE	\$ 9.48	\$ 9.53	
HAROLD	\$ 9.49	\$ 9.56	
NEW YORK (N. Y. Div.)	\$ 9.55	\$ 10.02	
Arrive	P. M.	P. M.	P. M.
	5055	775	883

STATIONS	FIRST CLASS					
	●4891	●6081	●3087	●1089	●4637	●7089
	SUNDAY & HOLS.	SUNDAY & HOLS.	DAILY EX. SUN.	DAILY EX. SUN.	SUNDAY & HOLS.	SUNDAY & HOLS.
Long Beach	Rock. Park	Rock. Park	Far Rockaway	Port Jefferson	Rock. Park	
Leave	P. M.	P. M.	P. M.	P. M.	P. M.	P. M.
\$ 9.20						
\$ 9.23	Continued from Page 335	Continued from Page 335	Continued from Page 335	Continued from Page 285	Continued from Page 335	
\$ 9.29						
\$ 9.32						
\$ 9.36						
MU	MU	MU	MU	MU	MU	
				\$ 9.24	\$ 9.31	
Will Also Run July 4 Sept. 1	Will Also Run July 4 Sept. 1	Will Not Run July 4 Sept. 1	Will Not Run July 4 Sept. 1	Will Also Run July 4 Sept. 1	Will Also Run July 4 Sept. 1	
				\$ 9.38		
					9.44	
	Via Atlantic Branch				9.46	
					9.48	
\$ 9.46					\$ 9.51	
\$ 9.47						
				\$ 9.56		
				\$ 10.01		\$ 9.58
				\$ 10.06		\$ 10.03
				\$ 10.10		\$ 10.08
						\$ 10.13
\$ 9.55	\$ 9.52			10.00		
\$ 9.58	\$ 9.58			\$ 10.02		
	10.00			10.05		
\$ 10.04	\$ 10.06			\$ 10.11		
P. M.	P. M.	P. M.	P. M.	P. M.	P. M.	
4891	6081	3087	1089	4637	7089	

STATIONS	FIRST CLASS		
	●4059 SUNDAY & HOLS. Speonk	●5483 SUNDAY & HOLS. Speonk Port Jefferson Long Beach Hempstead	●4757 SUNDAY & HOLS. Hempstead Port Jefferson Speonk
Leave	P. M.	P. M.	P. M.
BABYLON	\$ 9.18		
LINDENHURST			
COPIAGUE			
AMITYVILLE			
MASSAPEQUA PK.			
MASSAPEQUA			
SEAFORD			
WANTAGH			
BELLMORE			
MERRICK			
FREEPORT			
BALDWIN			
ROCKVILLE CTRE.			
LONG BEACH			
LEAD			
ISLAND PARK			
OCEANSIDE			
ATLANTIC AVE.			
EAST ROCKAWAY			
CENTER AVENUE			
LYNBROOK			
W. HEMPSTEAD			
HEMP. GARDENS.			
LAKE VIEW			
MALVERNE			
WEST WOOD			
VALLEY STREAM			
ROSEDALE			
LAURELTON			
HIGBIE AVENUE			
LOCUST MANOR			
CEDAR MANOR			
SPRINGFIELD GRDNS.			
ST. ALBANS			
S. FARM'DLE (C. Br.)			
B.	9.30		
BETHPAGE		MU	MU
GRUMMAN			
HICKSVILLE	9.36		
WESTBURY			
CARLE PLACE			
OYSTER BAY			
MILL NECK			
LOCUST VALLEY			
GLEN COVE			
GLEN COVE (Glen St.)	Will Also Run July 4 Sept. 1	Will Also Run July 4 Sept. 1	Will Also Run July 4 Sept. 1
SEA CLIFF			
GLEN HEAD			
GREENVALE			
ROSLYN			
ALBERTSON			
EAST WILLISTON			
MINEOLA	9.43		
MERILLON AVENUE			
NEW HYDE PARK			
HEMPSTEAD			\$ 9.20
COUNTRY L. PRESS			\$ 9.23
GARDEN			\$ 9.24
GARDEN CITY			\$ 9.26
NASSAU BLVD			\$ 9.29
STEWART MANOR			\$ 9.32
FLORAL PARK	9.47		\$ 9.35
BELLEROSE			\$ 9.37
QUEENS VILLAGE	9.49		\$ 9.40
BELLAIRE			\$ 9.42
HOLLIS	9.51		\$ 9.45
HILLSIDE			\$ 9.47
UNION HALL ST.			\$ 9.49
JAMAICA	\$ 9.55		\$ 9.52
JAMAICA			\$ 9.58
DUNTON			\$ 9.59
WOODHAVEN			\$ 10.01
EAST NEW YORK			\$ 10.06
NOSTRAND AVE.			\$ 10.11
FLATBUSH AVE.			\$ 10.15
KEW GARDENS			
FOREST HILLS			
WIN			\$ 10.06
WOODSIDE			\$ 10.08
HAROLD			\$ 10.11
NEW YORK (N. Y. Div.)			\$ 10.17
Arrive	P. M.	P. M.	P. M.
	4059	5483	4757

STATIONS	FIRST CLASS					
	●4111 SUNDAY & HOLS. Babyion	#9 DAILY EX. SUN. Montauk	#2081 DAILY EX. SUN. Rock. Park	●5485 SUNDAY & HOLS. Valley Stream	#777 DAILY EX. SUN. Hempstead Freeport Montauk	●6083 SUNDAY & HOLS. Rock. Park
Leave	P. M.	P. M.	P. M.	P. M.	P. M.	
BABYLON	\$ 9.08	9.18				
LINDENHURST	\$ 9.12					
COPIAGUE	\$ 9.16					
AMITYVILLE	\$ 9.17					
MASSAPEQUA PK.	\$ 9.20					
MASSAPEQUA	\$ 9.23					
SEAFORD	\$ 9.25					
WANTAGH	\$ 9.28					
BELLMORE	\$ 9.30					
MERRICK	\$ 9.33					
FREEPORT	\$ 9.36					
BALDWIN						
ROCKVILLE CTRE.	\$ 9.43					
LONG BEACH						
LEAD						
ISLAND PARK						
OCEANSIDE						
ATLANTIC AVE.						
EAST ROCKAWAY						
CENTER AVENUE						
LYNBROOK						
W. HEMPSTEAD						
HEMP. GARDENS.						
LAKE VIEW						
MALVERNE						
WEST WOOD						
VALLEY STREAM						
ROSEDALE						
LAURELTON						
HIGBIE AVENUE						
LOCUST MANOR						
CEDAR MANOR						
SPRINGFIELD GRDNS.						
ST. ALBANS						
S. FARM'DLE (C. Br.)						
B.	9.49					
BETHPAGE						
GRUMMAN						
HICKSVILLE						
WESTBURY						
CARLE PLACE						
OYSTER BAY						
MILL NECK						
LOCUST VALLEY						
GLEN COVE						
GLEN COVE (Glen St.)	Will Also Run July 4 Sept. 1	Will Not Run July 4 Sept. 1	Will Not Run July 4 Sept. 1	Will Also Run July 4 Sept. 1	Will Not Run July 4 Sept. 1	
SEA CLIFF						
GLEN HEAD						
GREENVALE						
ROSLYN						
ALBERTSON						
EAST WILLISTON						
MINEOLA						
MERILLON AVENUE						
NEW HYDE PARK						
HEMPSTEAD						
COUNTRY L. PRESS						
GARDEN						
GARDEN CITY						
NASSAU BLVD						
STEWART MANOR						
FLORAL PARK						
BELLEROSE						
QUEENS VILLAGE						
BELLAIRE						
HOLLIS						
HILLSIDE						
UNION HALL ST.						
JAMAICA						
JAMAICA						
DUNTON						
WOODHAVEN						
EAST NEW YORK						
NOSTRAND AVE.						
FLATBUSH AVE.						
KEW GARDENS						
FOREST HILLS						
WIN						
WOODSIDE						
HAROLD						
NEW YORK (N. Y. Div.)						
Arrive	P. M.	P. M.	P. M.	P. M.	P. M.	
	4111	9	2081	5485	777	6083

STATIONS	FIRST CLASS			
	7091 SUNDAY & HOLS.	5243 SUNDAY & HOLS.	779 DAILY EX. SUN.	
Rock. Park		Far Rockaway	Hempstead Long Beach West Hemp.	
Leave	P. M.	P. M.	P. M.	
BABYLON LINDENHURST COPIAGUE AMITYVILLE	Montauk Branch			
MASSAPEQUA PK. MASSAPEQUA SEAFORD WANTAGH BELLMORE				
MERRICK FREEPORT BALDWIN ROCKVILLE CTRE.				
LONG BEACH LEAD ISLAND PARK OCEANSIDE		Continued from Page 336	Continued from Page 337	
ATLANTIC AVE EAST ROCKAWAY CENTER AVENUE LYNBROOK	L. Beach Br.			
W. HEMPSTEAD HEMP GARDENS LAKE VIEW MALVERNE WESTWOOD	W. Hp. Br.			
VALLEY STREAM ROSEDALE LAURELTON HIGBIE AVENUE LOCUST MANOR CEDAR MANOR	Atl. Br.			
SPRINGFIELD GRDNS. ST. ALBANS				
S. FARM'D'LE (C. Br.)				
B BETHPAGE GRUMMAN	MU	MU	MU	
HICKSVILLE WESTBURY CARLE PLACE				
OYSTER BAY MILL NECK LOCUST VALLEY GLEN COVE	Oyster Bay Br.			
GLEN COVE (Glen St.) SEA CLIFF GLEN HEAD GREENVALE		Will Also Run July 4 Sept. 1	Will Also Run July 4 Sept. 1	Will Not Run July 4 Sept. 1
ROSLYN ALBERTSON EAST WILLISTON				
MINEOLA MERILLON AVENUE NEW HYDE PARK				
HEMPSTEAD COUNTRY L. PRESS GARDEN GARDEN CITY NASSAU BLVD STEWART MANOR	Hemp. Br.		\$ 10.08 \$ 10.11 \$ 10.12 \$ 10.13 \$ 10.15 \$ 10.18	
FLORAL PARK BELLEROSE QUEENS VILLAGE BELLAIRE HOLLIS HILLSIDE UNION HALL ST.			\$ 10.21 \$ 10.23 \$ 10.26 \$ 10.27 \$ 10.29 \$ 10.31 \$ 10.33	
JAMAICA JAMAICA	Ar. Lv.		\$ 10.36 \$ 10.40	
DUNTON WOODHAVEN EAST NEW YORK NOSTRAND AVE FLATBUSH AVE.	Atl. Br.		\$ 10.42 \$ 10.45 \$ 10.50 \$ 10.55 \$ 10.58 \$ 11.00	
KEW GARDENS FOREST HILLS WIN WOODSIDE HAROLD			\$ 10.43 \$ 10.45 \$ 10.49 \$ 10.51 \$ 10.54	
NEW YORK (N. Y. Div.)			\$ 10.36 \$ 10.40	
Arrive	P. M.	P. M.	P. M.	
	7091	5243	779	

FIRST CLASS					
887 DAILY EX. SUN.	271 DAILY EX. SUN.	6085 SUNDAY & HOLS.	5063 SUNDAY & HOLS.	4639 SUNDAY & HOLS.	4897 SUNDAY & HOLS.
Long Beach West Hemp. Hempstead	Babylon	Rock. Park	Far Rockaway	Port Jefferson	Long Beach Valley Stream Port Jefferson
P. M.	P. M.	P. M.	P. M.	P. M.	P. M.
	10.01				
\$ 10.11 \$ 10.12 \$ 10.14 \$ 10.16		Continued from Page 337	Continued from Page 337	Continued from Page 285	\$ 10.20 \$ 10.23 \$ 10.24 \$ 10.26
\$ 10.20 \$ 10.22 \$ 10.24 \$ 10.26					\$ 10.30 \$ 10.32 \$ 10.34 \$ 10.36
\$ 10.30					10.40
MU	10.12	MU	MU		MU
	10.17			\$ 10.17 \$ 10.24	
Will Not Run July 4 Sept. 1	Will Not Run July 4 Sept. 1	Will Also Run July 4 Sept. 1	Will Also Run July 4 Sept. 1	Will Also Run July 4 Sept. 1	Will Also Run July 4 Sept. 1
				\$ 10.31	
				10.37	
				10.39	
				10.41	
Via Atlantic Branch					Via Atlantic Branch
\$ 10.39 \$ 10.40				\$ 10.45	\$ 10.49 \$ 10.50
\$ 10.43 \$ 10.45 \$ 10.49					10.58
\$ 10.51 \$ 10.54		\$ 10.52 \$ 10.56 \$ 10.59	\$ 10.56 \$ 10.59 \$ 11.03		11.01
\$ 11.00		\$ 11.05	\$ 11.09		\$ 11.07
P. M.	P. M.	P. M.	P. M.	P. M.	P. M.
887	271	6085	5063	4639	4897

STATIONS	FIRST CLASS					
	●4899 SUNDAY & HOLDS.	●2087 DAILY EX. SUN.	●1499 DAILY			
Long Beach	P. M.	P. M.	P. M.			
BABYLON	Montank Branch		P. Jeff., Ronk. Far Rockaway (West Hemp. Rock. Park Ex. Sun.) (L. Beach Sun.)			
LINDENHURST						
COPIAGUE						
AMITYVILLE						
MASSAPEQUA PK.						
MASSAPEQUA						
SEAFORD						
WANTAGH						
BELLMORE						
MERRICK						
FREEPORT	L. Beach Br.	Continued from Page 338				
BALDWIN						
ROCKVILLE CTRE						
LONG BEACH						
LEAD						
ISLAND PARK						
OCEANSIDE						
ATLANTIC AVE.						
EAST ROCKAWAY						
CENTER AVENUE						
LYNBROOK	W. H.D. Br.					
W. HEMPSTEAD						
HEMP GARDENS						
LAKE VIEW						
MALVERNE						
WESTWOOD						
VALLEY STREAM						
ROSEDALE						
LAURELTON						
HIGBIE AVENUE						
LOCUST MANOR	Atl. Br.					
CEDAR MANOR						
SPRINGFIELD GRDNS.						
ST. ALBANS						
S. FARM'D'LE (C. Br.)						
B.						
BETHPAGE						
GRUMMAN						
HICKSVILLE						
WESTBURY						
CARLE PLACE	Oyster Bay Br.	Will Also Run July 4 Sept. 1	Will Not Run July 4 Sept. 1			
OYSTER BAY						
MILL NECK						
LOCUST VALLEY						
GLEN COVE						
GLEN COVE (Glen St.)						
SEA CLIFF						
GLEN HEAD						
GREENVALE						
ROSLYN						
ALBERTSON	Hemp. Br.					
EAST WILLISTON						
MINEBOLA						
MERILLON AVENUE						
NEW HYDE PARK						
HEMPSTEAD						
COUNTRY L. PRESS						
GARDEN						
GARDEN CITY						
NASSAU BLVD						
STEWART MANOR	Atl. Br.					
FLORAL PARK						
BELLEROSE						
QUEENS VILLAGE						
BELLAIRE						
HOLLIS						
HILLSIDE						
UNION HALL ST.						
JAMAICA						
JAMAICA				Atl. Br.		
DUNTON						
WOODHAVEN						
EAST NEW YORK						
NOSTRAND AVE.						
FLATBUSH AVE.						
KEW GARDENS						
FOREST HILLS						
WIN						
WOODSIDE	Atl. Br.					
HAROLD						
NEW YORK (N. Y. Div.)						
Arrive				P. M.	P. M.	A. M.
				4899	2087	1499

STATIONS	FIRST CLASS											
	●4251 SATURDAY SUNDAY & HOLDS.	●251 DAILY EX. SAT. & SUN.	●1197 DAILY	●647 DAILY EX. SUN.	●4647 SUNDAY & HOLDS.	●6089 SUNDAY & HOLDS.						
Ronkonkoma	P. M.	P. M.	P. M.	P. M.	P. M.	P. M.						
BABYLON	Continued from Page 294	Continued from Page 294	Continued from 1196 Page 337	Continued from Page 285	Continued from Page 285	Continued from Page 338						
LINDENHURST												
COPIAGUE												
AMITYVILLE												
MASSAPEQUA PK.												
MASSAPEQUA												
SEAFORD												
WANTAGH												
BELLMORE												
MERRICK												
FREEPORT	Continued from Page 294	Continued from Page 294	Continued from 1196 Page 337	Continued from Page 285	Continued from Page 285	Continued from Page 338						
BALDWIN												
ROCKVILLE CTRE												
LONG BEACH												
LEAD												
ISLAND PARK												
OCEANSIDE												
ATLANTIC AVE.												
EAST ROCKAWAY												
CENTER AVENUE												
LYNBROOK	Atl. Br.											
W. HEMPSTEAD												
HEMP GARDENS												
LAKE VIEW												
MALVERNE												
WESTWOOD												
VALLEY STREAM												
ROSEDALE												
LAURELTON												
HIGBIE AVENUE												
LOCUST MANOR	Atl. Br.											
CEDAR MANOR												
SPRINGFIELD GRDNS.												
ST. ALBANS												
S. FARM'D'LE (C. Br.)												
B.												
BETHPAGE												
GRUMMAN												
HICKSVILLE												
WESTBURY												
CARLE PLACE	Oyster Bay Br.	Will Also Run July 4 Sept. 1	Will Not Run July 4 Sept. 1	Will Not Run July 4 Sept. 1	Will Also Run July 4 Sept. 1	Will Also Run July 4 Sept. 1						
OYSTER BAY												
MILL NECK												
LOCUST VALLEY												
GLEN COVE												
GLEN COVE (Glen St.)												
SEA CLIFF												
GLEN HEAD												
GREENVALE												
ROSLYN												
ALBERTSON	Hemp. Br.											
EAST WILLISTON												
MINEBOLA												
MERILLON AVENUE												
NEW HYDE PARK												
HEMPSTEAD												
COUNTRY L. PRESS												
GARDEN												
GARDEN CITY												
NASSAU BLVD												
STEWART MANOR	Atl. Br.											
FLORAL PARK												
BELLEROSE												
QUEENS VILLAGE												
BELLAIRE												
HOLLIS												
HILLSIDE												
UNION HALL ST.												
JAMAICA												
JAMAICA							Atl. Br.					
DUNTON												
WOODHAVEN												
EAST NEW YORK												
NOSTRAND AVE.												
FLATBUSH AVE.												
KEW GARDENS												
FOREST HILLS												
WIN												
WOODSIDE	Atl. Br.											
HAROLD												
NEW YORK (N. Y. Div.)												
Arrive							P. M.	P. M.	A. M.	P. M.	P. M.	A. M.
							4251	251	1197	647	4647	6089

STATIONS	FIRST CLASS		
	7097	179	4117
	SUNDAY & HOLS.	DAILY EX. SUN.	SUNDAY & HOLS.
	Rock. Park	Babylon Patchogue	Babylon
Leave	P. M.	P. M.	P. M.
BABYLON		\$ 11.09	\$ 11.09
LINDENHURST		\$ 11.13	\$ 11.13
COPIAGUE		\$ 11.16	\$ 11.16
AMITYVILLE		\$ 11.18	\$ 11.18
MASSAPEQUA PK		\$ 11.23	\$ 11.23
MASSAPEQUA		\$ 11.25	\$ 11.25
SEAFORD		\$ 11.28	\$ 11.28
WANTAGH		\$ 11.30	\$ 11.30
BELLMORE		\$ 11.33	\$ 11.33
MERRICK		\$ 11.36	\$ 11.36
FREEPORT		\$ 11.39	\$ 11.39
BALDWIN		\$ 11.42	\$ 11.42
ROCKVILLE CTRE.			
LONG BEACH	Continued from Page 339		
LEAD			
ISLAND PARK			
OCEANSIDE			
ATLANTIC AVE.			
EAST ROCKAWAY			
CENTER AVENUE			
LYNBROOK			
W. HEMPSTEAD	W. H.P. Br.		
HEMP GARDENS			
LAKE VIEW			
MALVERNE			
WESTWOOD			
VALLEY STREAM	Arl. Br.	11.48	11.48
ROSEDALE			
LAURELTON			
HIGBIE AVENUE			
LOCUST MANOR			
CEDAR MANOR			
SPRINGFIELD GRDNS.		\$ 11.52	\$ 11.52
ST. ALBANS		\$ 11.56	\$ 11.56
S. FARM'D'LE (C. Br.)			
B.			
BETHPAGE	MU	MU	MU
GRUMMAN			
HICKSVILLE			
WESTBURY			
CARLE PLACE			
OYSTER BAY	Oyster Bay Br.		
MILL NECK			
LOCUST VALLEY			
GLEN COVE			
GLEN COVE (Glen St.)		Will Also Run July 4 Sept. 1	Will Not Run July 4 Sept. 1
SEA CLIFF			
GLEN HEAD			
GREENVALE			
ROSLYN			
ALBERTSON			
EAST WILLISTON			
MINEOLA			
MERILLON AVENUE			
NEW HYDE PARK			
HEMPSTEAD	Hemp. Br.		
COUNTRY L. PRESS			
GARDEN			
GARDEN CITY			
NASSAU BLVD			
STEWART MANOR			
FLORAL PARK			
BELLEROSE			
QUEENS VILLAGE			
BELLAIRE			
HOLLIS			
HILLSIDE			
UNION HALL ST.			
JAMAICA	Arl.	\$ 12.01	\$ 12.01
JAMAICA	Lv.		12.02
DUNTON			
WOODHAVEN		\$ 11.58	
EAST NEW YORK		\$ 12.03	
NOSTRAND AVE.		\$ 12.08	
FLATBUSH AVE.		\$ 12.13	
KEW GARDENS			
FOREST HILLS			
WIN.			12.09
WOODSIDE			12.12
HAROLD			
NEW YORK (N. Y. Div.)			\$ 12.18
Arrive	A. M.	A. M.	A. M.
	7097	179	4117

STATIONS	FIRST CLASS			
	783	567	891	181
	DAILY	DAILY	DAILY	DAILY
	Hempstead Babylon Oyster Bay Long Beach (Patchogue Ex. Mon.)	Oyster Bay	Long Beach Hempstead Oyster Bay (Babylon Patchogue Ex. Mon.)	Babylon Long Beach Hempstead (Speonk Ex. Sun.) (Patchogue Sun.)
	P. M.	P. M.	P. M.	P. M.
			\$ 11.31	\$ 11.57
			\$ 11.33	\$ 12.01
			\$ 11.34	\$ 12.04
			\$ 11.38	\$ 12.06
			\$ 11.39	\$ 12.08
			\$ 11.40	\$ 12.11
			\$ 11.42	\$ 12.13
			\$ 11.44	\$ 12.16
				\$ 12.18
				\$ 12.21
				\$ 12.24
				\$ 12.27
				\$ 12.30
			\$ 11.48	
			\$ 11.51	\$ 12.37
			\$ 11.53	
			\$ 11.55	
			\$ 11.57	
			\$ 11.59	
				\$ 12.41
				\$ 12.45
	MU	MU	MU	MU
			\$ 11.16	
			\$ 11.20	
			\$ 11.24	
			\$ 11.27	
			\$ 11.29	
			\$ 11.31	
			\$ 11.35	
			\$ 11.37	
			\$ 11.42	
			\$ 11.46	
			\$ 11.50	
				\$ 11.34
				\$ 11.37
				\$ 11.38
				\$ 11.39
				\$ 11.41
				\$ 11.44
			\$ 11.47	11.56
			\$ 11.49	
			\$ 11.51	11.58
			\$ 11.53	
			\$ 11.55	12.00
			\$ 11.57	
			\$ 11.59	
		\$ 12.02	\$ 12.03	\$ 12.03
		12.05	12.05	\$ 12.50
				12.54
		12.07		
		\$ 12.09		
		12.15		
		12.20		
		12.24		
			\$ 12.08	\$ 12.57
			\$ 12.10	\$ 12.59
			\$ 12.14	1.03
			\$ 12.16	1.05
			12.19	1.08
			\$ 12.25	\$ 1.14
	A. M.	A. M.	A. M.	A. M.
	783	567	891	181

WADING RIVER BRANCH

Table with columns: STATIONS, FIRST CLASS, #600, #604, #608. Rows include stations from NEW YORK (N. Y. Div.) to PORT JEFFERSON. Includes 'Leave' and 'Arrive' times and notes about service interruptions.

WADING RIVER BRANCH

Table with columns: STATIONS, FIRST CLASS, #605, #609, #613. Rows include stations from PORT JEFFERSON to NEW YORK (N. Y. Div.). Includes 'Leave' and 'Arrive' times and notes about service interruptions.

EASTWARD

Table with columns: FIRST CLASS, #4604, #610, 4606, #4608, #4612, #616. Rows include stations from NEW YORK (N. Y. Div.) to PORT JEFFERSON. Includes 'Leave' and 'Arrive' times and notes about service interruptions.

NOTE—No. 4608 will operate to Kings Park Hospital, arriving at 11.22 A. M.

WESTWARD

Table with columns: FIRST CLASS, #615, #617, #621, 4603, #623, #625. Rows include stations from PORT JEFFERSON to NEW YORK (N. Y. Div.). Includes 'Leave' and 'Arrive' times and notes about service interruptions.

WADING RIVER BRANCH

STATIONS	FIRST CLASS		
	●630	●632	●4618
	SATURDAY ONLY	DAILY EX. SUN.	SUNDAY & HOLS.
Leave	P. M.	P. M.	P. M.
NEW YORK (N. Y. Div.)			
JAMAICA	\$ 12.56	\$ 1.20	\$ 1.33
HICKSVILLE	\$ 1.18	\$ 1.46	\$ 2.02
DIVIDE	\$ 1.19	\$ 1.47	\$ 2.03
SYOSSET	\$ 1.25	\$ 1.53	\$ 2.10
S.	\$ 1.28	\$ 1.56	\$ 2.13
COLD SP'G. HARBOR	\$ 1.32	\$ 2.00	\$ 2.18
HUNTINGTON	\$ 1.38	\$ 2.06	\$ 2.23
GREENLAWN	\$ 1.44	\$ 2.12	\$ 2.30
NORTHPORT	\$ 1.50	\$ 2.17	\$ 2.36
KING'S PARK	\$ 1.56	\$ 2.23	\$ 2.43
SMITHTOWN	\$ 2.03	\$ 2.50	\$ 2.50
ST. JAMES	\$ 2.09		\$ 2.55
FLOWERFIELD			
STONY BROOK	\$ 2.15		\$ 3.06
SETAUKET	\$ 2.20		\$ 3.11
PORT JEFFERSON	\$ 2.26		\$ 3.18
		Will Not Run July 4 Sept. 1	Will Also Run July 4 Sept. 1
	Continued from Page 66	Continued from Page 71	Continued from Page 72
Arrive	P. M.	P. M.	P. M.
	630	632	4618

WADING RIVER BRANCH

STATIONS	FIRST CLASS		
	4607	●627	●629
	SUNDAY & HOLS.	SATURDAY ONLY	DAILY EX. SUN.
Leave	A. M.	A. M.	P. M.
PORT JEFFERSON	\$ 11.02	\$ 11.02	\$ 12.01
SETAUKET	\$ 11.12	\$ 11.09	\$ 12.07
STONY BROOK	\$ 11.19	\$ 11.13	\$ 12.11
FLOWERFIELD			\$ 12.14
ST. JAMES	\$ 11.26	\$ 11.19	\$ 12.17
SMITHTOWN	\$ 11.32	\$ 11.25	\$ 12.23
KING'S PARK	\$ 11.40	\$ 11.32	\$ 12.29
NORTHPORT	\$ 11.50	\$ 11.38	\$ 12.36
GREENLAWN	\$ 12.00	\$ 11.43	\$ 12.43
HUNTINGTON	\$ 12.07	\$ 11.49	\$ 12.49
COLD SP'G. HARBOR	\$ 12.13	\$ 11.55	\$ 12.56
S.	\$ 12.16	\$ 11.58	\$ 12.58
SYOSSET	\$ 12.20	\$ 12.02	\$ 1.02
DIVIDE	\$ 12.27	\$ 12.08	\$ 1.09
HICKSVILLE	\$ 12.28	\$ 12.09	\$ 1.10
JAMAICA	\$ 12.58	\$ 12.30	\$ 1.35
NEW YORK (N. Y. Div.)			
	Will Also Run July 4 Sept. 1		Will Not Run July 4 Sept. 1
	Continued on Page 207	Continued on Page 204	Continued on Page 210
Arrive	P. M.	A. M.	P. M.
	4607	627	629

EASTWARD

STATIONS	FIRST CLASS					
	●634	●642	●4622	●650	●648	●652
	SATURDAY ONLY	DAILY EX. SUN.	SUNDAY & HOLS.	DAILY EX. SUN.	DAILY EX. SAT. & SUN.	DAILY EX. SAT. & SUN.
Leave	P. M.	P. M.	P. M.	P. M.	P. M.	P. M.
NEW YORK (N. Y. Div.)	\$ 1.26			\$ 4.39		\$ 5.11
JAMAICA	\$ 1.46	\$ 3.27	\$ 4.30	\$ 4.59	\$ 5.22	\$ 5.33
HICKSVILLE	\$ 2.05	\$ 3.52	\$ 4.53	\$ 5.19	\$ 5.43	\$ 5.53
DIVIDE	\$ 2.08	\$ 3.53	\$ 4.54	\$ 5.20	\$ 5.44	\$ 5.54
SYOSSET	\$ 2.11	\$ 4.00	\$ 5.00	\$ 5.26		\$ 5.81
S.	\$ 2.14	\$ 4.03	\$ 5.03	\$ 5.29	\$ 5.51	\$ 6.04
COLD SP'G. HARBOR	\$ 2.17	\$ 4.06	\$ 5.07	\$ 5.32		\$ 6.07
HUNTINGTON	\$ 2.24	\$ 4.14	\$ 5.13	\$ 5.39	\$ 5.58	\$ 6.16
GREENLAWN	\$ 2.29	\$ 4.22	\$ 5.18	\$ 5.45		\$ 6.21
NORTHPORT	\$ 2.34	\$ 4.33	\$ 5.24	\$ 5.50	\$ 6.06	\$ 6.26
KING'S PARK	\$ 2.40	\$ 4.39	\$ 5.30	\$ 5.57		\$ 6.34
SMITHTOWN	\$ 2.47	\$ 4.46	\$ 5.36	\$ 6.04		\$ 6.42
ST. JAMES	\$ 2.54	\$ 4.52	\$ 5.42	\$ 6.10		\$ 6.50
FLOWERFIELD		\$ 4.55				
STONY BROOK	\$ 2.59	\$ 4.59	\$ 5.49	\$ 6.18		\$ 6.58
SETAUKET	\$ 3.03	\$ 5.04	\$ 5.54	\$ 6.22		\$ 7.00
PORT JEFFERSON	\$ 3.10	\$ 5.10	\$ 6.00	\$ 6.29		\$ 7.07
		Will Not Run July 4 Sept. 1	Will Also Run July 4 Sept. 1	Will Not Run July 4 Sept. 1	Will Not Run July 4 Sept. 1	Will Not Run July 4 Sept. 1
	Continued from Page 74	Continued from Page 88	Continued from Page 95	Continued from Page 99	Continued from Page 103	Continued from Page 106
Arrive	P. M.	P. M.	P. M.	P. M.	P. M.	P. M.
	634	642	4622	650	648	652

WESTWARD

STATIONS	FIRST CLASS					
	●631	●4613	●4615	●635	●4619	●4623
	DAILY EX. SUN.	SUNDAY & HOLS.	SUNDAY ONLY	DAILY EX. SUN.	SUNDAY & HOLS.	SUNDAY & HOLS.
Leave	P. M.	P. M.	P. M.	P. M.	P. M.	P. M.
PORT JEFFERSON	\$ 2.38	\$ 2.38	\$ 1.50	\$ 3.38	\$ 3.50	\$ 5.12
SETAUKET	\$ 2.44	\$ 2.45	\$ 1.56	\$ 3.39	\$ 3.56	\$ 5.18
STONY BROOK	\$ 2.48	\$ 2.49	\$ 2.00	\$ 3.45	\$ 4.01	\$ 5.23
FLOWERFIELD				\$ 3.49		
ST. JAMES	\$ 2.54	\$ 2.58	\$ 2.06	\$ 3.53	\$ 4.07	\$ 5.30
SMITHTOWN	\$ 3.01	\$ 3.07	\$ 2.11	\$ 4.00	\$ 4.14	\$ 5.36
KING'S PARK	\$ 3.08	\$ 3.14	\$ 3.45	\$ 4.07	\$ 4.20	\$ 5.44
NORTHPORT	\$ 3.14	\$ 3.21	\$ 3.55	\$ 4.16	\$ 4.27	\$ 5.51
GREENLAWN	\$ 3.19	\$ 3.26	\$ 4.01	\$ 4.22	\$ 4.32	\$ 5.57
HUNTINGTON	\$ 3.25	\$ 3.32	\$ 4.06	\$ 4.34	\$ 4.39	\$ 6.04
COLD SP'G. HARBOR	\$ 3.31	\$ 3.38		\$ 4.41	\$ 4.46	\$ 6.11
S.	\$ 3.34	\$ 3.41	\$ 4.14	\$ 4.44	\$ 4.49	\$ 6.14
SYOSSET	\$ 3.38	\$ 3.45		\$ 4.49	\$ 4.53	\$ 6.18
DIVIDE	\$ 3.45	\$ 3.51	\$ 4.22	\$ 4.56	\$ 5.00	\$ 6.24
HICKSVILLE	\$ 3.46	\$ 3.52	\$ 4.23	\$ 4.57	\$ 5.01	\$ 6.25
JAMAICA	\$ 4.09	\$ 4.14	\$ 4.41	\$ 5.25	\$ 5.26	\$ 6.51
			NOTE			
	Will Not Run July 4 Sept. 1	Will Also Run July 4 Sept. 1		Will Not Run July 4 Sept. 1	Will Also Run July 4 Sept. 1	Will Also Run July 4 Sept. 1
	Continued on Page 225	Continued on Page 225	Continued on Page 228	Continued on Page 233	Continued on Page 234	Continued on Page 244
Arrive	P. M.	P. M.	P. M.	P. M.	P. M.	P. M.
	631	4613	4615	635	4619	4623

NOTE—No. 4615 will arrive Kings Park 2.17 P. M.

NOTE—No. 4615 will operate from Kings Park Hospital, leaving at 3.40 P. M.

STATIONS	FIRST CLASS		
	#654	4628	#660
	DAILY EX. SUN.	SUNDAY & HOLDS.	DAILY EX. SUN.
Leave	P. M.	P. M.	P. M.
NEW YORK (N. Y. Div.)			
JAMAICA	\$ 6.06	\$ 6.57	\$ 7.03
HICKSVILLE	\$ 6.27	\$ 7.23	\$ 7.32
DIVIDE	\$ 6.28	\$ 7.24	\$ 7.33
SYOSSET	\$ 6.35	\$ 7.30	\$ 7.40
COLD SP'G. HARBOR	\$ 6.38	\$ 7.33	\$ 7.43
HUNTINGTON	\$ 6.41	\$ 7.37	\$ 7.47
	\$ 6.50	\$ 7.44	\$ 7.54
GREENLAWN	\$ 6.57	\$ 7.52	\$ 7.59
NORTHPORT	\$ 7.02	\$ 8.00	\$ 8.04
KING'S PARK	\$ 7.09	\$ 8.08	\$ 8.10
SMITHTOWN	\$ 7.17	\$ 8.13	\$ 8.17
ST. JAMES	\$ 7.25	\$ 8.23	\$ 8.24
FLOWERFIELD	\$ 7.31	\$ 8.30	\$ 8.30
STONY BROOK	\$ 7.35	\$ 8.36	\$ 8.36
SETAUKET	\$ 7.35	\$ 8.40	\$ 8.34
PORT JEFFERSON	\$ 7.43	\$ 8.46	\$ 8.40
Will Not Run July 4 Sept. 1	Will Also Run July 4 Sept. 1	Will Not Run July 4 Sept. 1	
Continued from Page 116	Continued from Page 125	Continued from Page 126	
Arrive	P. M.	P. M.	P. M.
	654	4628	660

WADING RIVER BRANCH

STATIONS	FIRST CLASS		
	#645	4625	4631
	DAILY EX. SUN.	SUNDAY & HOLDS.	SUNDAY & HOLDS.
Leave	P. M.	P. M.	P. M.
PORT JEFFERSON	\$ 5.59	\$ 6.12	\$ 7.06
SETAUKET	\$ 6.04	\$ 6.18	\$ 7.12
STONY BROOK	\$ 6.18	\$ 6.23	\$ 7.17
FLOWERFIELD	\$ 6.24	\$ 6.30	\$ 7.20
ST. JAMES	\$ 6.30	\$ 6.37	\$ 7.25
SMITHTOWN	\$ 6.42	\$ 6.37	\$ 7.32
KING'S PARK	\$ 6.50	\$ 6.43	\$ 7.38
NORTHPORT	\$ 7.02	\$ 6.50	\$ 7.45
GREENLAWN	\$ 7.07	\$ 6.57	\$ 7.52
HUNTINGTON	\$ 7.14	\$ 7.05	\$ 8.00
COLD SP'G. HARBOR	\$ 7.20	\$ 7.12	\$ 8.07
SYOSSET	\$ 7.24	\$ 7.15	\$ 8.10
DIVIDE	\$ 7.27	\$ 7.19	\$ 8.14
	\$ 7.35	\$ 7.26	\$ 8.20
HICKSVILLE	\$ 7.36	\$ 7.27	\$ 8.21
JAMAICA	\$ 8.02	\$ 7.51	\$ 8.46
NEW YORK (N. Y. Div.)			
Will Not Run July 4 Sept. 1	Will Also Run July 4 Sept. 1	Will Also Run July 4 Sept. 1	
Continued on Page 254	Continued on Page 252	Continued on Page 257	
Arrive	P. M.	P. M.	P. M.
	645	4625	4631

STATIONS	FIRST CLASS				
	#664	4632	#666	4638	#668
	DAILY EX. SUN.	SUNDAY & HOLDS.	DAILY EX. SUN.	SUNDAY & HOLDS.	DAILY EX. SUN.
Leave	P. M.	P. M.	P. M.	P. M.	P. M.
NEW YORK (N. Y. Div.)					
JAMAICA	\$ 8.26	\$ 8.32	\$ 9.58	\$ 10.42	\$ 11.36
HICKSVILLE	\$ 8.51	\$ 9.02	\$ 10.22	\$ 11.07	\$ 11.58
DIVIDE	\$ 8.52	\$ 9.03	\$ 10.23	\$ 11.08	\$ 11.59
SYOSSET	\$ 8.58	\$ 9.10	\$ 10.29	\$ 11.16	\$ 12.05
COLD SP'G. HARBOR	\$ 9.01	\$ 9.14	\$ 10.32	\$ 11.18	\$ 12.08
HUNTINGTON	\$ 9.05	\$ 9.18	\$ 10.36	\$ 11.22	\$ 12.12
	\$ 9.11	\$ 9.25	\$ 10.42	\$ 11.26	\$ 12.18
GREENLAWN	\$ 9.16	\$ 9.31	\$ 10.48	\$ 11.33	\$ 12.23
NORTHPORT	\$ 9.21	\$ 9.38	\$ 10.55	\$ 11.38	\$ 12.28
KING'S PARK	\$ 9.27	\$ 9.45	\$ 11.01	\$ 11.44	\$ 12.34
SMITHTOWN	\$ 9.34	\$ 9.52	\$ 11.08	\$ 11.51	\$ 12.41
ST. JAMES	\$ 9.40	\$ 9.58	\$ 11.14	\$ 11.57	\$ 12.47
FLOWERFIELD	\$ 9.48	\$ 10.08	\$ 11.20	\$ 12.03	\$ 12.53
STONY BROOK	\$ 9.50	\$ 10.18	\$ 11.24	\$ 12.07	\$ 12.57
SETAUKET	\$ 9.56	\$ 10.24	\$ 11.30	\$ 12.13	\$ 1.03
NOTE					
Will Not Run July 4 Sept. 1	Will Also Run July 4 Sept. 1	Will Not Run July 4 Sept. 1	Will Also Run July 4 Sept. 1	Will Not Run July 4 Sept. 1	
Continued from Page 135	Continued from Page 135	Continued from Page 142	Continued from Page 145	Continued from Page 148	
Arrive	P. M.	P. M.	P. M.	A. M.	A. M.
	664	4632	666	4638	668

NOTE—No. 4637 is superior by direction to No. 4632.

WESTWARD

STATIONS	FIRST CLASS			
	4637	4639	4647	#647
	SUNDAY & HOLDS.	SUNDAY & HOLDS.	SUNDAY & HOLDS.	DAILY EX. SUN.
Leave	P. M.	P. M.	P. M.	P. M.
PORT JEFFERSON	\$ 8.02	\$ 8.58	\$ 9.56	\$ 10.05
SETAUKET	\$ 8.08	\$ 8.04	\$ 10.02	\$ 10.10
STONY BROOK	\$ 8.13	\$ 9.09	\$ 10.08	\$ 10.14
FLOWERFIELD	\$ 8.23	\$ 9.16	\$ 10.17	\$ 10.20
ST. JAMES	\$ 8.33	\$ 9.23	\$ 10.25	\$ 10.26
SMITHTOWN	\$ 8.40	\$ 9.30	\$ 10.34	\$ 10.32
KING'S PARK	\$ 8.47	\$ 9.38	\$ 10.42	\$ 10.38
NORTHPORT	\$ 8.53	\$ 9.47	\$ 10.48	\$ 10.48
GREENLAWN	\$ 9.02	\$ 9.55	\$ 10.54	\$ 10.55
HUNTINGTON	\$ 9.09	\$ 10.02	\$ 10.59	\$ 11.00
COLD SP'G. HARBOR	\$ 9.12	\$ 10.05	\$ 11.02	\$ 11.03
SYOSSET	\$ 9.18	\$ 10.09	\$ 11.08	\$ 11.07
DIVIDE	\$ 9.23	\$ 10.16	\$ 11.13	\$ 11.13
HICKSVILLE	\$ 9.24	\$ 10.17	\$ 11.14	\$ 11.14
JAMAICA	\$ 9.51	\$ 10.45	\$ 11.40	\$ 11.40
NEW YORK (N. Y. Div.)				
NOTE				
Will Also Run July 4 Sept. 1	Will Also Run July 4 Sept. 1	Will Also Run July 4 Sept. 1	Will Not Run July 4 Sept. 1	
Continued on Page 265	Continued on Page 271	Continued on Page 277	Continued on Page 277	
Arrive	P. M.	P. M.	P. M.	P. M.
	4637	4639	4647	647

NOTE—No. 4637 is superior by direction to No. 4632.

STATIONS	FIRST CLASS		
	#1848	#1854	#1858
	SATURDAY ONLY	DAILY EX. SUN.	DAILY EX. SAT. & SUN.
Leave	P. M.	P. M.	P. M.
LONG ISLAND CITY.....	\$ 12.12	\$ 4.46	\$ 5.07
HUNTERSPOINT AVE.....	\$ 12.15	\$ 4.49	\$ 5.10
HAROLD.....	12.18	4.52	5.12
BLISS.....			
PENNY BRIDGE.....	Via	Via	Via
HABERMAN.....	Main Line	Main Line	Main Line
OLIVET.....			
FRESH POND.....			
POND.....			
GLENDALE.....	MU	MU	MU
RICHMOND HILL.....			
JAMAICA.....	\$ 12.32	\$ 5.06	\$ 5.26
		Will Not Run July 4 Sept. 1	Will Not Run July 4 Sept. 1
	Continued on Page 61	Continued on Page 100	Continued on Page 105
Arrive	P. M.	P. M.	P. M.
	1848	1854	1858

JAMAICA TO LONG ISLAND CITY

STATIONS	FIRST CLASS		
	#511	#263	
	DAILY EX. SUN.	DAILY EX. SUN.	
Leave	A. M.	A. M.	
JAMAICA.....	\$ 7.25	\$ 7.12	
RICHMOND HILL.....		\$ 7.18	
GLENDALE.....		\$ 7.24	
POND.....	Via	\$ 7.26	
FRESH POND.....	Main Line	\$ 7.29	
OLIVET.....		7.32	
HABERMAN.....		\$ 7.34	
PENNY BRIDGE.....		\$ 7.38	
BLISS.....		7.41	
HAROLD.....	7.38		
HUNTERSPOINT AVE.....	\$ 7.41		
LONG ISLAND CITY.....	\$ 7.44	\$ 7.46	
	Will Not Run July 4 Sept. 1	Will Not Run July 4 Sept. 1	
	Continued from Page 163	Continued from Page 161	
Arrive	A. M.	A. M.	
	511	263	

STATIONS	FIRST CLASS				
	#554	#558			
	DAILY EX. SAT. & SUN.	SATURDAY ONLY			
Leave	P. M.	P. M.			
LONG ISLAND CITY.....	\$ 5.18	\$ 5.18			
HUNTERSPOINT AVE.....					
HAROLD.....					
BLISS.....	5.22	5.22			
PENNY BRIDGE.....	\$ 5.24	\$ 5.24			
HABERMAN.....	\$ 5.26	\$ 5.26			
OLIVET.....	5.28	5.28			
FRESH POND.....	\$ 5.32	\$ 5.32			
POND.....	5.33	5.33			
GLENDALE.....	\$ 5.35	\$ 5.35			
RICHMOND HILL.....	\$ 5.41	\$ 5.41			
JAMAICA.....	\$ 5.47	\$ 5.47			
	Will Not Run July 4 Sept. 1	Will Not Run July 4 Sept. 1			
	Continued on Page 111	Continued on Page 111			
Arrive	P. M.	P. M.			
	554	558			

WESTWARD

STATIONS	FIRST CLASS				
	#515	#519			
	DAILY EX. SUN.	DAILY EX. SUN.			
Leave	A. M.	A. M.			
JAMAICA.....	\$ 7.51	\$ 8.17			
RICHMOND HILL.....		\$ 8.21			
GLENDALE.....					
POND.....	Via	\$ 8.27			
FRESH POND.....	Main Line	\$ 8.29			
OLIVET.....		8.31			
HABERMAN.....		\$ 8.32			
PENNY BRIDGE.....		\$ 8.35			
BLISS.....		8.37			
HAROLD.....	8.02				
HUNTERSPOINT AVE.....	\$ 8.05				
LONG ISLAND CITY.....	\$ 8.08	\$ 8.39			
	Will Not Run July 4 Sept. 1	Will Not Run July 4 Sept. 1			
	Continued from Page 168	Continued from Page 175			
Arrive	A. M.	A. M.			
	515	519			

Table with 4 columns: STATIONS, #46 (DAILY), #52 (DAILY), #4 (DAILY EX. SUN.). Includes stations from NEW YORK (N. Y. Div.) to MONTAUK with prices in dollars and cents.

Table with 6 columns: #48 (DAILY EX. SUN.), #4046 (SUNDAY & HOLDS.), #50 (DAILY EX. SUN.), #4002 (SUNDAY & HOLDS.), 4006 (SUNDAY & HOLDS.), 4052 (SATURDAY ONLY). Includes stations from NEW YORK (N. Y. Div.) to MONTAUK with prices in dollars and cents.

NOTE—No. 50 is superior by direction to No. 51
NOTE—No. 48 is superior by direction to No. 37

MONTAUK BRANCH—MONTAUK TO BABYLON

Table with 4 columns: STATIONS, #41 (DAILY EX. SUN.), #43 (DAILY EX. SUN.), #31 (DAILY EX. SUN.). Includes stations from MONTAUK to NEW YORK (N. Y. Div.) with prices in dollars and cents.

WESTWARD

Table with 6 columns: #4041 (SUNDAY & HOLDS.), #45 (DAILY EX. SUN.), #35 (SATURDAY ONLY), #47 (DAILY EX. SAT. & SUN.), #37 (DAILY EX. SAT. & SUN.), #21 (DAILY EX. SAT. & SUN.). Includes stations from MONTAUK to NEW YORK (N. Y. Div.) with prices in dollars and cents.

NOTE—No. 48 is superior by direction to No. 37

STATIONS	FIRST CLASS		
	#074	#4056	#44
	DAILY & EX. SUN.	SUNDAY & HOLS.	DAILY EX. SUN.
	P. M.	P. M.	P. M.
Leave NEW YORK (N. Y. Div.)			
JAMAICA			
BABYLON	\$ 7.56	\$ 8.30	\$ 9.22
BAY SHORE	\$ 8.04	\$ 8.38	\$ 9.30
ISLIP	\$ 8.09	\$ 8.43	\$ 9.36
GREAT RIVER	\$ 8.13	\$ 8.47	\$ 9.39
OAKDALE	\$ 8.17	\$ 8.51	\$ 9.43
SAYVILLE	\$ 8.21	\$ 8.55	\$ 9.47
Y	\$ 8.23	\$ 8.57	\$ 9.49
BAYPORT	\$ 8.25	\$ 8.59	\$ 9.51
BLUE POINT	\$ 8.28	\$ 9.02	\$ 9.54
PATCHOGUE	\$ 8.31	\$ 9.06	\$ 9.58
BELLPORT			\$ 10.06
BROOKHAVEN			\$ 10.10
MASTIC			\$ 10.15
CENTER MORICHES	NOTE		\$ 10.20
EAST MORICHES			\$ 10.24
PT			\$ 10.26
EASTPORT			\$ 10.28
SPEONK	Will Not Run July 4 Sept. 1	Will Also Run July 4 Sept. 1	\$ 10.32
WESTHAMPTON			
QUOGUE			
HAMPTON BAYS			
SOUTHAMPTON			
WATERMILL			
BRIDGEHAMPTON			
EAST HAMPTON			
AMAGANSETT			
MY			
MONTAUK			
Arrive	P. M.	P. M.	P. M.
	74	4056	44

NOTE—No. 89 is superior by direction to No. 74.

MONTAUK BRANCH—MONTAUK TO BABYLON

STATIONS	FIRST CLASS		
	#4037	#4023	#73
	SUNDAY & HOLS.	SUNDAY & HOLS.	DAILY EX. SUN.
	P. M.	P. M.	P. M.
Leave MONTAUK			
MY			
AMAGANSETT	Continued on Page 274	Sept. 7 \$ 8.47	
EAST HAMPTON		\$ 8.51	
BRIDGEHAMPTON		\$ 9.03	
WATERMILL		\$ 9.12	
SOUTHAMPTON	Will Also Run July 4 Sept. 1	Sept. 1, Last Trip \$ 9.31	Will Not Run July 4 Sept. 1
HAMPTON BAYS		\$ 9.41	
QUOGUE		\$ 9.48	
WESTHAMPTON		\$ 9.56	
SPEONK	\$ 9.21	\$ 10.06	
EASTPORT	\$ 9.26		
PT	\$ 9.27	10.11	
EAST MORICHES	\$ 9.29		
CENTER MORICHES	\$ 9.33	10.14	
MASTIC	\$ 9.39	10.18	
BROOKHAVEN	\$ 9.46	10.22	
BELLPORT	\$ 9.51	10.24	
PATCHOGUE	\$ 9.58	10.29	\$ 10.32
BLUE POINT	10.03		\$ 10.35
BAYPORT	10.07		\$ 10.38
Y	10.10	10.34	\$ 10.40
SAYVILLE	\$ 10.10		\$ 10.42
OAKDALE	\$ 10.14		\$ 10.46
GREAT RIVER	\$ 10.18		\$ 10.50
ISLIP	\$ 10.23		\$ 10.54
BAY SHORE	\$ 10.29		\$ 10.59
BABYLON	\$ 10.37	\$ 10.51	\$ 11.07
JAMAICA	\$ 11.12	\$ 11.24	
NEW YORK (N. Y. Div.)		\$ 11.44	
Arrive	P. M.	P. M.	P. M.
	4037	4023	73

STATIONS	FIRST CLASS		
	#4058	#78	
	SUNDAY & HOLS.	DAILY EX. SUN.	
	P. M.	P. M.	
\$ 9.41			
\$ 10.22	\$ 11.12		
\$ 10.30	\$ 11.20		
\$ 10.35	\$ 11.25		
\$ 10.39	\$ 11.29		
\$ 10.43	\$ 11.33		
\$ 10.47	\$ 11.37		
\$ 10.49	\$ 11.39		
\$ 10.51	\$ 11.41		
\$ 10.54	\$ 11.44		
\$ 10.57	\$ 11.47		
Will Also Run July 4 Sept. 1	Will Not Run July 4 Sept. 1		
Continued from Page 140			
P. M.	P. M.		
4058	78		

WESTWARD

STATIONS	FIRST CLASS		
	#4061	#39	
	SUNDAY & HOLS.	DAILY EX. SUN.	
	P. M.	P. M.	
Will Also Run July 4 Sept. 1	Will Not Run July 4 Sept. 1		
\$ 10.52			
\$ 10.56			
	\$ 10.58		
	\$ 11.00		
	\$ 11.04		
	\$ 11.09		
	\$ 11.13		
	\$ 11.16		
	\$ 11.24		
\$ 11.20			
\$ 11.23			
\$ 11.26	\$ 11.28		
\$ 11.28	\$ 11.30		
\$ 11.30	\$ 11.32		
\$ 11.34	\$ 11.36		
\$ 11.38			
\$ 11.42	\$ 11.42		
\$ 11.47	\$ 11.47		
\$ 11.55	\$ 11.55		
P. M.	P. M.		
4061	39		

Table with columns: STATIONS, #2010 DAILY, #1112 DAILY EX. SUN., #1318 DAILY EX. SUN. Rows include NEW YORK (N. Y. Div.), HAROLD, WOODSIDE, WIN, REGO PARK, PARKSIDE, BROOKLYN MANOR, FLATBUSH AVE., NOSTRAND AVE., EAST NEW YORK, WOODHAVEN, OZONE PARK, AQUEDUCT, HOWARD BEACH, HAMILTON BEACH, BEACH, THE RAUNT, BROAD CHANNEL, DRAW, HOLLAND, PLAYLAND, SEASIDE, ROCKAWAY PARK, ARVERNE, STRAITON AVE., FRANK AVENUE, EDGEMERE, WAVE CREST, FAR ROCKAWAY, INWOOD, LAWRENCE, CEDARHURST, WOODMERE, HEWLETT, GIBSON, VALLEY STREAM.

ROCKAWAY BEACH AND FAR ROCKAWAY BRANCHES

Table with columns: STATIONS, #2011 DAILY EX. SUN., #1205 DAILY EX. SUN., #3015 DAILY EX. SUN., #6005 SUNDAY & HOLS. Rows include VALLEY STREAM, GIBSON, HEWLETT, WOODMERE, CEDARHURST, LAWRENCE, INWOOD, FAR ROCKAWAY, WAVE CREST, EDGEMERE, FRANK AVENUE, STRAITON AVE, ARVERNE, ROCKAWAY PARK, SEASIDE, PLAYLAND, HOLLAND, DRAW, BROAD CHANNEL, THE RAUNT, BEACH, HAMILTON BEACH, HOWARD BEACH, AQUEDUCT, OZONE PARK, WOODHAVEN, EAST NEW YORK, NOSTRAND AVE., FLATBUSH AVE., BROOKLYN MANOR, PARKSIDE, REGO PARK, WIN, WOODSIDE, HAROLD, NEW YORK (N. Y. Div.).

Table with columns: #1114 DAILY EX. SAT. & SUN., #1116 SATURDAY ONLY, #1118 DAILY EX. SAT. & SUN., #7010 SUNDAY & HOLS., #1120 DAILY EX. SUN., #1122 DAILY EX. SAT. & SUN. Rows include NEW YORK (N. Y. Div.), HAROLD, WOODSIDE, WIN, REGO PARK, PARKSIDE, BROOKLYN MANOR, FLATBUSH AVE., NOSTRAND AVE., EAST NEW YORK, WOODHAVEN, OZONE PARK, AQUEDUCT, HOWARD BEACH, HAMILTON BEACH, BEACH, THE RAUNT, BROAD CHANNEL, DRAW, HOLLAND, PLAYLAND, SEASIDE, ROCKAWAY PARK, ARVERNE, STRAITON AVE., FRANK AVENUE, EDGEMERE, WAVE CREST, FAR ROCKAWAY, INWOOD, LAWRENCE, CEDARHURST, WOODMERE, HEWLETT, GIBSON, VALLEY STREAM.

WESTWARD

Table with columns: #1015 DAILY EX. SUN., #2015 DAILY EX. SUN., #1209 DAILY EX. SUN., #1017 DAILY EX. SAT. & SUN., #2017 DAILY EX. SAT. & SUN., #1019 DAILY EX. SUN. Rows include VALLEY STREAM, GIBSON, HEWLETT, WOODMERE, CEDARHURST, LAWRENCE, INWOOD, FAR ROCKAWAY, WAVE CREST, EDGEMERE, FRANK AVENUE, STRAITON AVE, ARVERNE, ROCKAWAY PARK, SEASIDE, PLAYLAND, HOLLAND, DRAW, BROAD CHANNEL, THE RAUNT, BEACH, HAMILTON BEACH, HOWARD BEACH, AQUEDUCT, OZONE PARK, WOODHAVEN, EAST NEW YORK, NOSTRAND AVE., FLATBUSH AVE., BROOKLYN MANOR, PARKSIDE, REGO PARK, WIN, WOODSIDE, HAROLD, NEW YORK (N. Y. Div.).

Table with columns: STATIONS, 7018 SUNDAY & HOLDS. A.M., 6018 SUNDAY & HOLDS. A.M., 5112 SUNDAY & HOLDS. A.M.

Table with columns: 7024 SUNDAY & HOLDS. A.M., 2024 DAILY A.M., 3014 DAILY EX. SUN. A.M., 1130 DAILY EX. SUN. A.M., 5118 SUNDAY & HOLDS. A.M., 7026 SUNDAY & HOLDS. A.M.

ROCKAWAY BEACH AND FAR ROCKAWAY BRANCHES

WESTWARD

Table with columns: STATIONS, #1219 DAILY EX. SUN. A.M., #2027 DAILY EX. SUN. A.M., #1025 DAILY EX. SUN. A.M., #1027 DAILY EX. SUN. A.M.

Table with columns: #1029 DAILY EX. SUN. A.M., #7009 SUNDAY & HOLDS. A.M., #2029 DAILY EX. SUN. A.M., #3029 DAILY EX. SUN. A.M., #1033 DAILY EX. SUN. A.M., #1035 DAILY EX. SUN. A.M.

Table with columns: STATIONS, #01146 DAILY EX. SUN., #03030 DAILY EX. SUN., #7050 SUNDAY & HOLS. Includes stations like NEW YORK (N. Y. Div.), HAROLD, WOODSIDE, WIN, REGO PARK, PARKSIDE, BROOKLYN MANOR, etc.

Table with columns: #2048 SATURDAY ONLY, #6066 SUNDAY & HOLS., #1334 SATURDAY ONLY, #7054 SUNDAY & HOLS., #1154 SATURDAY ONLY, #3032 SATURDAY ONLY. Includes stations like NEW YORK (N. Y. Div.), HAROLD, WOODSIDE, WIN, REGO PARK, PARKSIDE, BROOKLYN MANOR, etc.

ROCKAWAY BEACH AND FAR ROCKAWAY BRANCHES

WESTWARD

Table with columns: STATIONS, #5225 SUNDAY & HOLS., #3049 DAILY EX. SUN., #1057 DAILY EX. SAT. & SUN., #7049 SUNDAY & HOLS. Includes stations like VALLEY STREAM, GIBSON, HEWLETT, WOODMERE, CEDARHURST, LAWRENCE, INWOOD, FAR ROCKAWAY, WAVE CREST, EDGEMERE, FRANK AVENUE, STRAITON AVE, ARVERNE, ROCKAWAY PARK, SEASIDE, PLAYLAND, HOLLAND, DRAW, BROAD CHANNEL, THE RAUNT, BEACH, HAMILTON BEACH, HOWARD BEACH, AQUEDUCT, OZONE PARK, OZONE PARK, WOODHAVEN, EAST NEW YORK, NOSTRAND AVE., FLATBUSH AVE., BROOKLYN MANOR, PARKSIDE, REGO PARK, WIN, WOODSIDE, HAROLD, NEW YORK (N. Y. Div.).

Table with columns: #2049 DAILY EX. SUN., #6039 SUNDAY & HOLS., #5023 SUNDAY & HOLS., #7051 SUNDAY & HOLS., #1061 DAILY EX. SUN., #3057 DAILY EX. SUN. Includes stations like VALLEY STREAM, GIBSON, HEWLETT, WOODMERE, CEDARHURST, LAWRENCE, INWOOD, FAR ROCKAWAY, WAVE CREST, EDGEMERE, FRANK AVENUE, STRAITON AVE, ARVERNE, ROCKAWAY PARK, SEASIDE, PLAYLAND, HOLLAND, DRAW, BROAD CHANNEL, THE RAUNT, BEACH, HAMILTON BEACH, HOWARD BEACH, AQUEDUCT, OZONE PARK, OZONE PARK, WOODHAVEN, EAST NEW YORK, NOSTRAND AVE., FLATBUSH AVE., BROOKLYN MANOR, PARKSIDE, REGO PARK, WIN, WOODSIDE, HAROLD, NEW YORK (N. Y. Div.).

Table with columns for STATIONS, FIRST CLASS, and train numbers 5146, 1190, 1370. Rows include stations like NEW YORK (N. Y. Div.), HAROLD, WOODSIDE, WIN, REGO PARK, PARKSIDE, BROOKLYN MANOR, FLATBUSH AVE., NOSTRAND AVE., EAST NEW YORK, WOODHAVEN, OZONE PARK, AQUEDUCT, HOWARD BEACH, HAMILTON BEACH, BEACH, THE RAUNT, BROAD CHANNEL, DRAW, HOLLAND, PLAYLAND, SEASIDE, ROCKAWAY PARK, ARVERNE, STRAITON AVE., FRANK AVENUE, EDGEMERE, WAVE CREST, FAR ROCKAWAY, INWOOD, LAWRENCE, CEDARHURST, WOODMERE, HEWLETT, GIBSON, VALLEY STREAM.

ROCKAWAY BEACH AND FAR ROCKAWAY BRANCHES

Table with columns for STATIONS, FIRST CLASS, and train numbers 5239, 6079, 2077, 7087. Rows include stations like VALLEY STREAM, GIBSON, HEWLETT, WOODMERE, CEDARHURST, LAWRENCE, INWOOD, FAR ROCKAWAY, WAVE CREST, EDGEMERE, FRANK AVENUE, STRAITON AVE., ARVERNE, ROCKAWAY PARK, SEASIDE, HOLLAND, PLAYLAND, DRAW, BROAD CHANNEL, THE RAUNT, BEACH, HAMILTON BEACH, HOWARD BEACH, AQUEDUCT, OZONE PARK, WOODHAVEN, EAST NEW YORK, NOSTRAND AVE., FLATBUSH AVE., BROOKLYN MANOR, PARKSIDE, REGO PARK, WIN, WOODSIDE, HAROLD, NEW YORK (N. Y. Div.).

Table with columns for FIRST CLASS and train numbers 2086, 7100, 6110, 5148, 2090, 7102. Rows include stations like NEW YORK (N. Y. Div.), HAROLD, WOODSIDE, WIN, REGO PARK, PARKSIDE, BROOKLYN MANOR, FLATBUSH AVE., NOSTRAND AVE., EAST NEW YORK, WOODHAVEN, OZONE PARK, AQUEDUCT, HOWARD BEACH, HAMILTON BEACH, BEACH, THE RAUNT, BROAD CHANNEL, DRAW, HOLLAND, PLAYLAND, SEASIDE, ROCKAWAY PARK, ARVERNE, STRAITON AVE., FRANK AVENUE, EDGEMERE, WAVE CREST, FAR ROCKAWAY, INWOOD, LAWRENCE, CEDARHURST, WOODMERE, HEWLETT, GIBSON, VALLEY STREAM.

WESTWARD

Table with columns for FIRST CLASS and train numbers 1087, 5055, 6081, 3087, 1089, 7089. Rows include stations like VALLEY STREAM, GIBSON, HEWLETT, WOODMERE, CEDARHURST, LAWRENCE, INWOOD, FAR ROCKAWAY, WAVE CREST, EDGEMERE, FRANK AVENUE, STRAITON AVE., ARVERNE, ROCKAWAY PARK, SEASIDE, HOLLAND, PLAYLAND, DRAW, BROAD CHANNEL, THE RAUNT, BEACH, HAMILTON BEACH, HOWARD BEACH, AQUEDUCT, OZONE PARK, WOODHAVEN, EAST NEW YORK, NOSTRAND AVE., FLATBUSH AVE., BROOKLYN MANOR, PARKSIDE, REGO PARK, WIN, WOODSIDE, HAROLD, NEW YORK (N. Y. Div.).

NORTH SIDE BRANCH

STATIONS	FIRST CLASS		
	●400	●402	●404
	DAILY	DAILY	DAILY
Leave	A. M.	A. M.	A. M.
NEW YORK (N. Y. Div.)	\$ 12.13	\$ 12.46	\$ 1.43
HAROLD	\$ 12.19	\$ 12.52	\$ 1.49
WOODSIDE	\$ 12.22	\$ 12.55	\$ 1.52
WIN	\$ 12.24	\$ 12.57	\$ 1.54
ELMHURST	\$ 12.59	\$ 1.56	
CORONA	\$ 1.01		
UNITED NATIONS			
FLUSHING, MAIN ST.	\$ 12.32	\$ 1.06	\$ 2.02
MURRAY HILL	\$ 12.34	\$ 1.08	\$ 2.04
BROADWAY	\$ 12.36	\$ 1.10	\$ 2.06
AUBURDALE	\$ 12.38	\$ 1.12	\$ 2.08
BAYSIDE	\$ 12.40	\$ 1.14	\$ 2.10
DOUGLSTON	\$ 12.43	\$ 1.17	\$ 2.13
LITTLE NECK	\$ 12.45	\$ 1.19	\$ 2.15
GREAT NECK	\$ 12.48	\$ 1.22	\$ 2.18
MANHASSET	\$ 12.52	\$ 1.26	\$ 2.22
PLANDOME	\$ 12.55	\$ 1.29	\$ 2.25
PORT WASHINGTON	\$ 12.58	\$ 1.32	\$ 2.28
Arrive	A. M.	A. M.	A. M.
	400	402	404

NORTH SIDE BRANCH

STATIONS	FIRST CLASS		
	●401	●403	●405
	DAILY	DAILY	DAILY
Leave	A. M.	A. M.	A. M.
PORT WASHINGTON	\$ 12.02	\$ 1.10	\$ 2.02
PLANDOME	\$ 12.05	\$ 1.13	\$ 2.05
MANHASSET	\$ 12.08	\$ 1.16	\$ 2.08
GREAT NECK	\$ 12.12	\$ 1.22	\$ 2.12
LITTLE NECK	\$ 12.15	\$ 1.23	\$ 2.15
DOUGLSTON	\$ 12.17	\$ 1.25	\$ 2.17
BAYSIDE	\$ 12.20	\$ 1.28	\$ 2.20
AUBURDALE	\$ 12.22	\$ 1.30	\$ 2.22
BROADWAY	\$ 12.24	\$ 1.32	\$ 2.24
MURRAY HILL	\$ 12.26	\$ 1.34	\$ 2.26
FLUSHING, MAIN ST.	\$ 12.31	\$ 1.36	\$ 2.28
UNITED NATIONS			
CORONA			
ELMHURST			
WIN	\$ 12.38	\$ 1.42	\$ 2.34
WOODSIDE	\$ 12.41	\$ 1.44	\$ 2.36
HAROLD	\$ 12.44	\$ 1.47	\$ 2.39
NEW YORK (N. Y. Div.)	\$ 12.50	\$ 1.53	\$ 2.45
Arrive	A. M.	A. M.	A. M.
	401	403	405

EASTWARD

	FIRST CLASS				
	●406	●408	●4410	●410	●308
	DAILY	DAILY	SUNDAY	DAILY	DAILY
	DAILY	EX. SUN.	& HOLS.	EX. SUN.	EX. SUN.
	A. M.	A. M.	A. M.	A. M.	A. M.
	\$ 3.13	\$ 5.46	\$ 6.46	\$ 6.49	\$ 7.19
	\$ 3.19	\$ 5.52	\$ 6.52	\$ 6.55	\$ 7.26
	\$ 3.22	\$ 5.55	\$ 6.55	\$ 6.58	\$ 7.28
	\$ 3.24	\$ 5.57	\$ 6.57	\$ 7.00	\$ 7.30
	\$ 5.59	\$ 6.59	\$ 7.02	\$ 7.04	
	\$ 3.32	\$ 6.13	\$ 7.06	\$ 7.09	\$ 7.36
	\$ 3.35	\$ 6.15	\$ 7.08	\$ 7.11	\$ 7.38
	\$ 3.38	\$ 6.17	\$ 7.10	\$ 7.13	\$ 7.40
	\$ 3.41	\$ 6.19	\$ 7.12	\$ 7.15	\$ 7.42
	\$ 3.44	\$ 6.21	\$ 7.14	\$ 7.17	\$ 7.44
	\$ 3.47	\$ 6.24	\$ 7.17	\$ 7.20	\$ 7.47
	\$ 3.50	\$ 6.26	\$ 7.19	\$ 7.22	\$ 7.49
	\$ 3.53	\$ 6.29	\$ 7.22	\$ 7.25	\$ 7.52
	\$ 3.56	\$ 6.32	\$ 7.25	\$ 7.28	
	\$ 4.01	\$ 6.37	\$ 7.29	\$ 7.32	
	\$ 4.05	\$ 6.41	\$ 7.32	\$ 7.35	
		Will Not Run July 4 Sept. 1	Will Also Run July 4 Sept. 1	Will Not Run July 4 Sept. 1	Will Not Run July 4 Sept. 1
	MU	MU	MU	MU	MU
	A. M.	A. M.	A. M.	A. M.	A. M.
	406	408	4410	410	308

WESTWARD

	FIRST CLASS					
	●407	●409	●411	●413	●415	●417
	DAILY	DAILY	DAILY	DAILY	DAILY	DAILY
	EX. SUN.	EX. SUN.		EX. SUN.		EX. SUN.
	A. M.	A. M.	A. M.	A. M.	A. M.	A. M.
	\$ 4.25	\$ 5.00	\$ 6.00	\$ 6.30	\$ 6.59	\$ 7.14
	\$ 4.27	\$ 5.03	\$ 6.03	\$ 6.33	\$ 7.02	\$ 7.17
	\$ 4.30	\$ 5.06	\$ 6.06	\$ 6.36	\$ 7.05	\$ 7.20
	\$ 4.34	\$ 5.10	\$ 6.10	\$ 6.40	\$ 7.09	\$ 7.24
	\$ 4.37	\$ 5.13	\$ 6.13	\$ 6.43	\$ 7.12	\$ 7.27
	\$ 4.39	\$ 5.15	\$ 6.15	\$ 6.45	\$ 7.14	\$ 7.29
	\$ 4.42	\$ 5.18	\$ 6.18	\$ 6.48	\$ 7.17	\$ 7.32
	\$ 4.44	\$ 5.20	\$ 6.20	\$ 6.50	\$ 7.19	\$ 7.34
	\$ 4.46	\$ 5.22	\$ 6.22	\$ 6.52	\$ 7.22	\$ 7.37
	\$ 4.48	\$ 5.24	\$ 6.24	\$ 6.54	\$ 7.24	\$ 7.39
	\$ 4.50	\$ 5.26	\$ 6.26	\$ 6.56	\$ 7.27	\$ 7.42
	\$ 5.31	\$ 6.31	\$ 7.01		\$ 7.46	
	\$ 5.33	\$ 6.33	\$ 7.03		\$ 7.32	\$ 7.48
	\$ 4.57	\$ 5.35	\$ 6.35	\$ 7.05	\$ 7.34	\$ 7.50
	\$ 4.59	\$ 5.37	\$ 6.37	\$ 7.07	\$ 7.36	\$ 7.52
	\$ 5.02	\$ 5.40	\$ 6.40	\$ 7.10	\$ 7.40	\$ 7.56
	\$ 5.08	\$ 5.46	\$ 6.46	\$ 7.16	\$ 7.46	\$ 8.02
	Will Not Run July 4 Sept. 1	Will Not Run July 4 Sept. 1		Will Not Run July 4 Sept. 1		Will Not Run July 4 Sept. 1
	MU	MU	MU	MU	MU	MU
	A. M.	A. M.	A. M.	A. M.	A. M.	A. M.
	407	409	411	413	415	417

NORTH SIDE BRANCH

STATIONS	FIRST CLASS		
	#414	#310	4412
	DAILY EX. SUN.	DAILY EX. SUN.	SUNDAY & HOLS.
Leave	A. M.	A. M.	A. M.
NEW YORK (N. Y. Div.)	\$ 7.48	\$ 8.08	\$ 8.13
HAROLD	\$ 7.54	\$ 8.14	\$ 8.19
WOODSIDE	\$ 7.57	\$ 8.17	\$ 8.22
WIN	\$ 7.59	\$ 8.19	\$ 8.24
ELMHURST	\$ 8.01		
CORONA	\$ 8.03		
UNITED NATIONS			
FLUSHING, MAIN ST.	\$ 8.07		\$ 8.32
MURRAY HILL	\$ 8.09		\$ 8.34
BROADWAY	\$ 8.11		\$ 8.37
AUBURNDALE	\$ 8.13		\$ 8.39
BAYSIDE	\$ 8.15	\$ 8.31	\$ 8.41
DOUGLSTON	\$ 8.18		\$ 8.44
LITTLE NECK	\$ 8.20	\$ 8.36	\$ 8.46
GREAT NECK	\$ 8.24	\$ 8.38	\$ 8.49
MANHASSET	\$ 8.27		\$ 8.53
PLANDOME	\$ 8.30		\$ 8.56
PORT WASHINGTON	\$ 8.34		\$ 8.59
	Will Not Run July 4 Sept. 1	Will Not Run July 4 Sept. 1	Will Also Run July 4 Sept. 1
	MU	MU	MU
Arrive	A. M.	A. M.	A. M.
	414	310	4412

NORTH SIDE BRANCH

STATIONS	FIRST CLASS	
	#303	#421
	DAILY EX. SAT. & SUN.	DAILY EX. SUN.
Leave	A. M.	A. M.
PORT WASHINGTON	\$ 7.37	\$ 7.40
PLANDOME	\$ 7.40	\$ 7.43
MANHASSET	\$ 7.43	\$ 7.47
GREAT NECK	\$ 7.35	\$ 7.47
LITTLE NECK	\$ 7.38	\$ 7.50
DOUGLSTON	\$ 7.41	\$ 7.52
BAYSIDE	\$ 7.44	\$ 7.55
AUBURNDALE	\$ 7.46	
BROADWAY	\$ 7.48	
MURRAY HILL	\$ 7.51	
FLUSHING, MAIN ST.	\$ 7.54	
UNITED NATIONS		
CORONA		
ELMHURST		
WIN	8.00	8.08
WOODSIDE	8.03	8.12
HAROLD	8.03	8.12
NEW YORK (N. Y. Div.)	\$ 8.10	\$ 8.18
	Will Not Run July 4 Sept. 1	Will Not Run July 4 Sept. 1
	MU	MU
Arrive	A. M.	A. M.
	303	421

EASTWARD

	FIRST CLASS					
	#416	#418	#420	422	#424	426
	DAILY EX. SUN.	DAILY	DAILY EX. SUN.	DAILY	DAILY EX. SUN.	DAILY
	A. M.	A. M.	A. M.	A. M.	A. M.	A. M.
	\$ 8.38	\$ 9.13	\$ 9.43	\$ 10.13	\$ 10.43	\$ 11.13
	\$ 8.44	\$ 9.19	\$ 9.49	\$ 10.19	\$ 10.49	\$ 11.19
	\$ 8.47	\$ 9.22	\$ 9.52	\$ 10.22	\$ 10.52	\$ 11.22
	\$ 8.49	\$ 9.24	\$ 9.54	\$ 10.24	\$ 10.54	\$ 11.23
		\$ 9.26	\$ 9.56	\$ 10.26		\$ 11.26
	\$ 8.57	\$ 9.32	\$ 10.00	\$ 10.32	\$ 11.00	\$ 11.31
	\$ 8.59	\$ 9.34	\$ 10.02	\$ 10.34	\$ 11.02	\$ 11.33
	\$ 9.02	\$ 9.36	\$ 10.04	\$ 10.36	\$ 11.04	\$ 11.36
	\$ 9.05	\$ 9.38	\$ 10.06	\$ 10.38	\$ 11.06	\$ 11.38
	\$ 9.08	\$ 9.40	\$ 10.08	\$ 10.40	\$ 11.08	\$ 11.40
	\$ 9.12	\$ 9.43	\$ 10.11	\$ 10.43	\$ 11.11	\$ 11.43
	\$ 9.15	\$ 9.45	\$ 10.13	\$ 10.45	\$ 11.13	\$ 11.45
	\$ 9.19	\$ 9.48	\$ 10.16	\$ 10.48	\$ 11.16	\$ 11.48
	\$ 9.23	\$ 9.52	\$ 10.20	\$ 10.52	\$ 11.21	\$ 11.52
	\$ 9.26	\$ 9.55	\$ 10.23	\$ 10.55	\$ 11.24	\$ 11.55
	\$ 9.29	\$ 9.58	\$ 10.26	\$ 10.58	\$ 11.28	\$ 11.58
	Will Not Run July 4 Sept. 1		Will Not Run July 4 Sept. 1		Will Not Run July 4 Sept. 1	
	MU	MU	MU	MU	MU	MU
	A. M.	A. M.	A. M.	A. M.	A. M.	A. M.
	416	418	420	422	424	426

WESTWARD

	FIRST CLASS				
	#305	#307	#425	4425	#427
	DAILY EX. SAT. & SUN.	DAILY EX. SUN.	DAILY EX. SUN.	SUNDAY & HOLS.	DAILY EX. SAT. & SUN.
	A. M.	A. M.	A. M.	A. M.	A. M.
			\$ 7.58	\$ 8.02	\$ 8.04
			\$ 8.01	\$ 8.05	\$ 8.07
			\$ 8.04	\$ 8.08	\$ 8.10
	\$ 7.52	\$ 8.00	\$ 8.08	\$ 8.12	\$ 8.14
	\$ 7.55	\$ 8.03	\$ 8.11	\$ 8.15	\$ 8.17
	\$ 7.57	\$ 8.04	\$ 8.13	\$ 8.17	\$ 8.19
	\$ 8.00	\$ 8.07	\$ 8.16	\$ 8.20	
	\$ 8.02	\$ 8.09	\$ 8.18	\$ 8.22	
	\$ 8.04	\$ 8.12	\$ 8.18	\$ 8.24	\$ 8.24
	\$ 8.06	\$ 8.15	\$ 8.22	\$ 8.26	
	\$ 8.09		\$ 8.22	\$ 8.28	
	\$ 8.16				
	\$ 8.19	8.24	8.29	\$ 8.34	8.33
	\$ 8.22			\$ 8.36	
	\$ 8.26	8.28	8.32	\$ 8.39	8.36
	\$ 8.32	\$ 8.34	\$ 8.38	\$ 8.45	\$ 8.42
	Will Not Run July 4 Sept. 1	Will Not Run July 4 Sept. 1	Will Not Run July 4 Sept. 1	Will Also Run July 4 Sept. 1	Will Not Run July 4 Sept. 1
	MU		MU	MU	MU
	A. M.	A. M.	A. M.	A. M.	A. M.
	305	307	425	4425	427

NORTH SIDE BRANCH

STATIONS	FIRST CLASS		
	428	430	432
	DAILY	DAILY	DAILY
Leave	A. M.	P. M.	P. M.
NEW YORK (N. Y. Div.)	\$ 11.43	\$ 12.13	\$ 12.43
HAROLD	\$ 11.49	\$ 12.19	\$ 12.49
WOODSIDE	\$ 11.52	\$ 12.22	\$ 12.52
WIN	11.54	12.24	12.54
ELMHURST		\$ 12.26	
CORONA			
UNITED NATIONS			
FLUSHING MAIN ST.	\$ 12.00	\$ 12.31	\$ 1.00
MURRAY HILL	\$ 12.02	\$ 12.33	\$ 1.03
BROADWAY	\$ 12.04	\$ 12.35	\$ 1.05
AUBURNDALE	\$ 12.06	\$ 12.37	\$ 1.07
BAYSIDE	\$ 12.08	\$ 12.39	\$ 1.09
DOUGLASTON	\$ 12.11	\$ 12.42	\$ 1.12
LITTLE NECK	\$ 12.13	\$ 12.44	\$ 1.14
GREAT NECK	\$ 12.16	\$ 12.47	\$ 1.17
MANHASSET	\$ 12.20	\$ 12.51	\$ 1.21
PLANDOME	\$ 12.23	\$ 12.54	\$ 1.24
PORT WASHINGTON	\$ 12.26	\$ 12.57	\$ 1.27
	MU	MU	MU
Arrive	P. M.	P. M.	P. M.
	428	430	432

NORTH SIDE BRANCH

STATIONS	FIRST CLASS		
	#429	431	#309
	DAILY EX. SAT. & SUN.	SATURDAY ONLY	DAILY EX. SAT. & SUN.
Leave	A. M.	A. M.	A. M.
PORT WASHINGTON	\$ 8.12	\$ 8.12	
PLANDOME	\$ 8.15	\$ 8.15	
MANHASSET	\$ 8.18	\$ 8.18	
GREAT NECK	\$ 8.22	\$ 8.22	\$ 8.34
LITTLE NECK		\$ 8.25	\$ 8.37
DOUGLASTON		\$ 8.27	\$ 8.39
BAYSIDE		\$ 8.30	\$ 8.42
AUBURNDALE		\$ 8.33	\$ 8.44
BROADWAY	\$ 8.31	\$ 8.33	\$ 8.46
MURRAY HILL		\$ 8.38	\$ 8.48
FLUSHING MAIN ST.	\$ 8.35	\$ 8.41	\$ 8.51
UNITED NATIONS			
CORONA			
ELMHURST		\$ 8.47	\$ 8.57
WIN	8.41	\$ 8.49	\$ 8.59
WOODSIDE		\$ 8.51	\$ 9.01
HAROLD	8.44	8.54	9.04
NEW YORK (N. Y. Div.)	\$ 8.50	\$ 9.00	\$ 9.10
	MU	MU	MU
Arrive	A. M.	A. M.	A. M.
	429	431	309

Will Not Run July 4 Sept. 1

Will Not Run July 4 Sept. 1

EASTWARD

	FIRST CLASS				
	434	436	440	444	446
	DAILY	DAILY	DAILY	DAILY	DAILY
	P. M.	P. M.	P. M.	P. M.	P. M.
	\$ 1.13	\$ 1.43	\$ 2.13	\$ 2.43	\$ 3.13
	1.19	1.49	2.19	2.49	3.19
	\$ 1.22	\$ 1.52	\$ 2.22	\$ 2.52	\$ 3.22
	1.24	1.54	2.24	2.54	3.24
	\$ 1.26		N 2.26	\$ 2.56	N 3.26
					N 3.28
	\$ 1.31	\$ 2.00	\$ 2.31	\$ 3.01	\$ 3.32
	\$ 1.33	\$ 2.02	\$ 2.33	\$ 3.03	\$ 3.34
	\$ 1.35	\$ 2.04	\$ 2.35	\$ 3.05	\$ 3.36
	\$ 1.37	\$ 2.06	\$ 2.37	\$ 3.07	\$ 3.38
	\$ 1.39	\$ 2.08	\$ 2.39	\$ 3.09	\$ 3.40
	\$ 1.42	\$ 2.11	\$ 2.42	\$ 3.12	\$ 3.43
	\$ 1.45	\$ 2.13	\$ 2.44	\$ 3.14	\$ 3.45
	\$ 1.48	\$ 2.16	\$ 2.46	\$ 3.17	\$ 3.48
	\$ 1.52	\$ 2.20	\$ 2.52	\$ 3.21	\$ 3.52
	\$ 1.55	\$ 2.23	\$ 2.55	\$ 3.24	\$ 3.55
	\$ 1.58	\$ 2.26	\$ 2.58	\$ 3.27	\$ 3.58
	MU	MU	MU	MU	MU
	P. M.	P. M.	P. M.	P. M.	P. M.
	434	436	440	444	446

WESTWARD

	FIRST CLASS					
	#433	#313	#435	4437	#319	#441
	DAILY EX. SUN.	DAILY EX. SUN.	DAILY EX. SAT. & SUN.	SATURDAY SUNDAY & HOLS.	DAILY EX. SAT. & SUN.	DAILY EX. SUN.
	A. M.	A. M.	A. M.	A. M.	A. M.	A. M.
	\$ 8.39		\$ 9.00	\$ 9.02		\$ 9.32
	\$ 8.42		\$ 9.03	\$ 9.05		\$ 9.35
	\$ 8.45		\$ 9.06	\$ 9.08		\$ 9.38
	\$ 8.49	\$ 8.54	\$ 9.10	\$ 9.12	\$ 9.14	\$ 9.42
		\$ 8.56		\$ 9.15	\$ 9.17	\$ 9.45
		\$ 8.59		\$ 9.17	\$ 9.19	\$ 9.47
		\$ 9.02		\$ 9.20	\$ 9.22	\$ 9.50
		\$ 9.04		\$ 9.22	\$ 9.24	\$ 9.52
		\$ 9.07		\$ 9.24	\$ 9.26	\$ 9.54
		\$ 9.09		\$ 9.26	\$ 9.28	\$ 9.56
		\$ 9.12		\$ 9.28	\$ 9.30	\$ 10.00
						\$ 10.06
	9.03	\$ 9.18	9.24	\$ 9.34	\$ 9.36	\$ 10.08
		\$ 9.20		\$ 9.36	\$ 9.38	\$ 10.10
	9.06	9.23	9.27	9.39	9.41	10.13
	\$ 9.12	\$ 9.29	\$ 9.33	\$ 9.46	\$ 9.47	\$ 10.19
	MU	MU	MU	MU	MU	MU
	A. M.	A. M.	A. M.	A. M.	A. M.	A. M.
	433	313	435	4437	319	441

Will Not Run July 4 Sept. 1

Will Not Run July 4 Sept. 1

Will Not Run July 4 Sept. 1

Will Not Run July 4 Sept. 1

STATIONS	FIRST CLASS		
	448	#350	4452
	DAILY	DAILY EX. SUN.	SUNDAY & HOLS.
Leave	P. M.	P. M.	P. M.
NEW YORK (N. Y. Div.)	\$ 3.43	\$ 4.10	\$ 4.13
HAROLD	\$ 3.49	\$ 4.16	\$ 4.19
WOODSIDE	\$ 3.52	\$ 4.19	\$ 4.22
WIN	\$ 3.54	\$ 4.21	\$ 4.24
ELMHURST	\$ 3.56		
CORONA			
UNITED NATIONS			
FLUSHING, MAIN ST.	\$ 4.01	\$ 4.28	\$ 4.31
MURRAY HILL	\$ 4.03	\$ 4.30	\$ 4.33
BROADWAY	\$ 4.05	\$ 4.32	\$ 4.35
AUBURNDALE	\$ 4.07	\$ 4.34	\$ 4.37
BAYSIDE	\$ 4.09	\$ 4.36	\$ 4.39
DOUGLSTON	\$ 4.12	\$ 4.39	\$ 4.42
LITTLE NECK	\$ 4.14	\$ 4.41	\$ 4.44
GREAT NECK	\$ 4.17	\$ 4.44	\$ 4.47
MANHASSET	\$ 4.21		\$ 4.51
PLANDOME	\$ 4.24		\$ 4.54
PORT WASHINGTON	\$ 4.27		\$ 4.57
		Will Not Run July 4 Sept. 1	Will Also Run July 4 Sept. 1
	MU	MU	MU
Arrive	P. M.	P. M.	P. M.
	448	350	4452

NORTH SIDE BRANCH

STATIONS	FIRST CLASS		
	443	#445	447
	DAILY	DAILY EX. SUN.	DAILY
Leave	A. M.	A. M.	A. M.
PORT WASHINGTON	\$ 10.02	\$ 10.32	\$ 11.02
PLANDOME	\$ 10.05	\$ 10.35	\$ 11.05
MANHASSET	\$ 10.08	\$ 10.38	\$ 11.08
GREAT NECK	\$ 10.12	\$ 10.42	\$ 11.12
LITTLE NECK	\$ 10.15	\$ 10.45	\$ 11.15
DOUGLSTON	\$ 10.17	\$ 10.47	\$ 11.17
BAYSIDE	\$ 10.20	\$ 10.50	\$ 11.20
AUBURNDALE	\$ 10.22	\$ 10.52	\$ 11.22
BROADWAY	\$ 10.24	\$ 10.54	\$ 11.24
MURRAY HILL	\$ 10.26	\$ 10.56	\$ 11.26
FLUSHING, MAIN ST.	\$ 10.31	\$ 10.61	\$ 11.28
UNITED NATIONS			
CORONA			
ELMHURST			\$ 11.34
WIN	\$ 10.37	\$ 11.04	\$ 11.36
WOODSIDE	\$ 10.42	\$ 11.06	\$ 11.38
HAROLD	\$ 10.46	\$ 11.09	\$ 11.41
NEW YORK (N. Y. Div.)	\$ 10.52	\$ 11.15	\$ 11.47
		Will Not Run July 4 Sept. 1	
	MU	MU	MU
Arrive	A. M.	A. M.	A. M.
	443	445	447

	FIRST CLASS			
	#450	#352	4454	#456
	DAILY EX. SUN.	DAILY EX. SAT. & SUN.	SATURDAY SUNDAY & HOLS.	DAILY EX. SAT. & SUN.
	P. M.	P. M.	P. M.	P. M.
	\$ 4.29	\$ 4.33	\$ 4.43	\$ 4.56
	4.35	4.39	4.49	5.02
	4.38	4.42	4.52	5.05
		4.44	4.54	5.07
		4.46	4.56	
		4.48		
		4.54	5.01	5.13
		4.57	5.03	5.16
		4.59	5.05	5.17
		5.01	5.07	5.19
		5.03	5.09	5.21
		5.06	5.12	5.24
		5.08	5.14	5.26
	\$ 4.53	5.11	5.17	5.29
	\$ 4.57		5.21	5.33
	\$ 5.00		5.24	5.36
	\$ 5.03		5.27	5.39
		Will Not Run July 4 Sept. 1	Will Also Run July 4 Sept. 1	Will Not Run July 4 Sept. 1
	MU	MU	MU	MU
	P. M.	P. M.	P. M.	P. M.
	450	352	4454	456

WESTWARD

	449	451	453	4455	#455	457
	DAILY	DAILY	DAILY	SUNDAY & HOLS.	DAILY EX. SUN.	DAILY
	A. M.	P. M.	P. M.	P. M.	P. M.	P. M.
	\$ 11.32	\$ 12.02	\$ 12.32	\$ 1.02	\$ 1.02	\$ 1.32
	\$ 11.35	\$ 12.05	\$ 12.35	\$ 1.05	\$ 1.05	\$ 1.35
	\$ 11.38	\$ 12.08	\$ 12.38	\$ 1.08	\$ 1.08	\$ 1.38
	\$ 11.42	\$ 12.12	\$ 12.42	\$ 1.12	\$ 1.12	\$ 1.42
	\$ 11.45	\$ 12.15	\$ 12.45	\$ 1.15	\$ 1.15	\$ 1.45
	\$ 11.47	\$ 12.17	\$ 12.47	\$ 1.17	\$ 1.17	\$ 1.47
	\$ 11.50	\$ 12.20	\$ 12.50	\$ 1.20	\$ 1.20	\$ 1.50
	\$ 11.52	\$ 12.22	\$ 12.52	\$ 1.22	\$ 1.22	\$ 1.52
	\$ 11.54	\$ 12.24	\$ 12.54	\$ 1.24	\$ 1.24	\$ 1.54
	\$ 11.56	\$ 12.26	\$ 12.56	\$ 1.26	\$ 1.26	\$ 1.56
	\$ 11.58	\$ 12.28	\$ 12.58	\$ 1.28	\$ 1.34	\$ 1.58
	\$ 12.03	\$ 12.33	\$ 1.03	\$ 1.33	\$ 1.40	
	\$ 12.05	\$ 12.35	\$ 1.05	\$ 1.35	\$ 1.42	\$ 2.04
	\$ 12.07	\$ 12.37	\$ 1.07	\$ 1.37	\$ 1.49	\$ 2.06
	\$ 12.10	\$ 12.40	\$ 1.10	\$ 1.40	\$ 1.53	\$ 2.09
	\$ 12.16	\$ 12.46	\$ 1.16	\$ 1.46	\$ 1.59	\$ 2.15
				Will Also Run July 4 Sept. 1	Will Not Run July 4 Sept. 1	
	MU	MU	MU	MU	MU	MU
	P. M.	P. M.	P. M.	P. M.	P. M.	P. M.
	449	451	453	4455	455	457

STATIONS	FIRST CLASS		
	#460	#4456	#462
	DAILY EX. SAT. & SUN.	SATURDAY SUNDAY & HOLDS.	DAILY EX. SAT. & SUN.
Leave	P. M.	P. M.	P. M.
NEW YORK (N. Y. Div.)	\$ 5.12	\$ 5.13	\$ 5.20
HAROLD	5.18	5.19	5.26
WOODSIDE	5.21	5.22	5.29
WIN	5.23	5.24	
ELMHURST			
CORONA			
UNITED NATIONS			
FLUSHING, MAIN ST.	\$ 5.28	\$ 5.30	
MURRAY HILL	5.32	5.34	5.37
BROADWAY	5.34	5.36	5.39
AUBURDALE	5.36	5.38	5.41
BAYSIDE	\$ 5.34	\$ 5.38	\$ 5.43
DOUGLASTON	5.37	5.41	5.46
LITTLE NECK	5.39	5.43	5.48
GREAT NECK	5.42	5.46	5.51
MANHASSET	5.43	5.50	5.55
PLANDOME	5.49	5.53	5.58
PORT WASHINGTON	5.52	5.56	6.01
Will Not Run July 4 Sept. 1	Will Also Run July 4 Sept. 1	Will Not Run July 4 Sept. 1	
MU	MU	MU	
Arrive	P. M.	P. M.	P. M.
	460	4456	462

NORTH S DE BRANCH

STATIONS	FIRST CLASS		
	#459	#461	#463
	DAILY	DAILY	DAILY EX. SUN.
Leave	P. M.	P. M.	P. M.
PORT WASHINGTON	\$ 2.02	\$ 2.32	\$ 3.02
PLANDOME	2.05	2.35	3.05
MANHASSET	2.08	2.38	3.08
GREAT NECK	2.12	2.42	3.12
LITTLE NECK	2.15	2.45	3.15
DOUGLASTON	2.17	2.47	3.17
BAYSIDE	2.20	2.50	3.20
AUBURDALE	2.22	2.52	3.22
BROADWAY	2.24	2.54	3.24
MURRAY HILL	2.26	2.56	3.26
FLUSHING, MAIN ST.	2.28	2.58	3.33
UNITED NATIONS			
CORONA			
ELMHURST			\$ 3.40
WIN	2.34	3.04	3.42
WOODSIDE	2.36	3.06	3.47
HAROLD	2.39	3.09	3.50
NEW YORK (N. Y. Div.)	\$ 2.45	\$ 3.15	\$ 3.56
Will Not Run July 4 Sept. 1			
MU	MU	MU	
Arrive	P. M.	P. M.	P. M.
	459	461	463

	FIRST CLASS				
	#466	#468	#470	#4470	#472
	DAILY EX. SAT. & SUN.	DAILY EX. SAT. & SUN.	DAILY EX. SAT. & SUN.	SATURDAY SUNDAY & HOLDS.	DAILY EX. SAT. & SUN.
Leave	P. M.	P. M.	P. M.	P. M.	P. M.
NEW YORK (N. Y. Div.)	\$ 5.26	\$ 5.38	\$ 5.40	\$ 5.43	\$ 5.56
HAROLD	5.32	5.44	5.46	5.49	6.02
WOODSIDE	5.35	5.47	5.49	5.52	6.05
WIN	5.37		5.51	5.54	
ELMHURST			5.53	5.56	
CORONA					
UNITED NATIONS					
FLUSHING, MAIN ST.	\$ 5.43		\$ 5.57	\$ 6.01	
MURRAY HILL	5.45		5.59	6.03	
BROADWAY	5.47		6.01	6.05	
AUBURDALE	5.49		6.03	6.07	
BAYSIDE	\$ 5.51	\$ 5.57	6.05	6.09	
DOUGLASTON	5.54	6.00	6.08	6.12	
LITTLE NECK	5.56	6.02	6.10	6.14	
GREAT NECK	5.59	6.05	6.13	6.17	6.19
MANHASSET	6.03	6.09	6.17	6.21	6.22
PLANDOME	6.06	6.12	6.20	6.24	6.25
PORT WASHINGTON	6.09	6.15	6.23	6.27	6.28
Will Not Run July 4 Sept. 1	Will Not Run July 4 Sept. 1	Will Not Run July 4 Sept. 1	Will Also Run July 4 Sept. 1	Will Not Run July 4 Sept. 1	
MU	MU	MU	MU	MU	
Arrive	P. M.	P. M.	P. M.	P. M.	P. M.
	466	468	470	4470	472

WESTWARD

	FIRST CLASS					
	#4457	#465	#467	#4461	#469	#4463
	SUNDAY & HOLDS.	DAILY	DAILY	SATURDAY SUNDAY & HOLDS.	DAILY EX. SAT. & SUN.	SUNDAY & HOLDS.
Leave	P. M.	P. M.	P. M.	P. M.	P. M.	P. M.
PORT WASHINGTON	\$ 3.02	\$ 3.32	\$ 4.02	\$ 4.32	\$ 4.35	\$ 5.02
PLANDOME	3.05	3.35	4.05	4.35	4.38	5.05
MANHASSET	3.08	3.38	4.08	4.38	4.41	5.08
GREAT NECK	3.12	3.42	4.12	4.42	4.45	5.12
LITTLE NECK	3.15	3.45	4.15	4.45	4.48	5.15
DOUGLASTON	3.17	3.47	4.17	4.47	4.51	5.17
BAYSIDE	3.20	3.50	4.20	4.50	4.54	5.20
AUBURDALE	3.22	3.52	4.22	4.52	4.56	5.22
BROADWAY	3.24	3.54	4.24	4.54	4.58	5.24
MURRAY HILL	3.26	3.56	4.26	4.56	5.00	5.26
FLUSHING, MAIN ST.	3.28	3.58	4.28	4.58	5.02	5.28
UNITED NATIONS			\$ 4.32			
CORONA			4.34			
ELMHURST						
WIN	3.33		4.36			
WOODSIDE	3.35	4.05	4.38	5.04	5.09	5.36
HAROLD	3.37	4.07	4.38	5.06	5.12	5.38
NEW YORK (N. Y. Div.)	3.40	4.10	4.41	5.09	5.16	5.41
Will Also Run July 4 Sept. 1	Will Also Run July 4 Sept. 1	Will Also Run July 4 Sept. 1	Will Not Run July 4 Sept. 1	Will Not Run July 4 Sept. 1	Will Also Run July 4 Sept. 1	
MU	MU	MU	MU	MU	MU	
Arrive	P. M.	P. M.	P. M.	P. M.	P. M.	P. M.
	4457	465	467	4461	469	4463

NORTH SIDE BRANCH

STATIONS	FIRST CLASS		
	#374	#376	4474
	DAILY EX. SAT. & SUN.	DAILY EX. SAT. & SUN.	SATURDAY SUNDAY & HOLS.
Leave	P. M.	P. M.	P. M.
NEW YORK (N. Y. Div.)	\$ 6.00	\$ 6.04	\$ 6.13
HAROLD	6.06	6.10	6.19
WOODSIDE			\$ 6.22
WIN	6.09	6.13	6.24
ELMHURST			\$ 6.26
CORONA			
UNITED NATIONS			
FLUSHING, MAIN ST.		\$ 6.18	\$ 6.32
MURRAY HILL		\$ 6.20	\$ 6.34
BROADWAY		\$ 6.22	\$ 6.36
AUBURNDALE		\$ 6.24	\$ 6.38
BAYSIDE	\$ 6.19	\$ 6.26	\$ 6.40
DOUGLASTON	\$ 6.23	\$ 6.29	\$ 6.43
LITTLE NECK	\$ 6.26	\$ 6.31	\$ 6.45
GREAT NECK	\$ 6.30	\$ 6.34	\$ 6.48
MANHASSET			\$ 6.52
PLANDOME			\$ 6.55
PORT WASHINGTON			\$ 6.58
	Will Not Run July 4 Sept. 1	Will Not Run July 4 Sept. 1	Will Also Run July 4 Sept. 1
	MU	MU	MU
Arrive	P. M.	P. M.	P. M.
	374	376	4474

NORTH SIDE BRANCH

STATIONS	FIRST CLASS			
	#471	4465	#379	4467
	DAILY EX. SAT. & SUN.	SATURDAY SUNDAY & HOLS.	DAILY EX. SAT. & SUN.	SATURDAY SUNDAY & HOLS.
Leave	P. M.	P. M.	P. M.	P. M.
PORT WASHINGTON	\$ 5.17	\$ 5.32		\$ 6.02
PLANDOME	\$ 5.20	\$ 5.35		\$ 6.05
MANHASSET	\$ 5.23	\$ 5.38		\$ 6.08
GREAT NECK	\$ 5.27	\$ 5.42	\$ 6.55	\$ 6.12
LITTLE NECK	\$ 5.30	\$ 5.45	\$ 6.58	\$ 6.15
DOUGLASTON	\$ 5.32	\$ 5.47	\$ 6.00	\$ 6.17
BAYSIDE	\$ 5.35	\$ 5.50	\$ 6.03	\$ 6.20
AUBURNDALE	\$ 5.37	\$ 5.52	\$ 6.05	\$ 6.22
BROADWAY	\$ 5.39	\$ 5.54	\$ 6.07	\$ 6.24
MURRAY HILL	\$ 5.41	\$ 5.56	\$ 6.09	\$ 6.26
FLUSHING, MAIN ST.	\$ 5.43	\$ 5.58	\$ 6.11	\$ 6.28
UNITED NATIONS				
CORONA				
ELMHURST	\$ 5.49		\$ 6.17	\$ 6.34
WIN	\$ 5.51	\$ 6.04	\$ 6.19	\$ 6.36
WOODSIDE	\$ 5.54	\$ 6.06	\$ 6.21	\$ 6.38
HAROLD	\$ 5.57	\$ 6.09	\$ 6.24	\$ 6.41
NEW YORK (N. Y. Div.)	\$ 6.03	\$ 6.15	\$ 6.30	\$ 6.47
	Will Not Run July 4 Sept. 1	Will Also Run July 4 Sept. 1	Will Not Run July 4 Sept. 1	Will Also Run July 4 Sept. 1
	MU	MU	MU	MU
Arrive	P. M.	P. M.	P. M.	P. M.
	471	4465	379	4467

EASTWARD

	FIRST CLASS				
	#476	478	480	482	484
	DAILY EX. SAT. & SUN.	DAILY	DAILY	DAILY	DAILY
	P. M.	P. M.	P. M.	P. M.	P. M.
	\$ 6.22	\$ 6.43	\$ 7.13	\$ 7.43	\$ 8.13
	6.28	6.49	7.19	7.49	8.19
	\$ 6.31	\$ 6.52	\$ 7.22	\$ 7.52	\$ 8.22
	6.33	6.54	7.24	7.54	8.24
		\$ 6.58		\$ 7.56	\$ 8.26
		\$ 6.58			
	\$ 6.41	\$ 7.03	\$ 7.31	\$ 8.01	\$ 8.31
	\$ 6.44	\$ 7.06	\$ 7.33	\$ 8.03	\$ 8.33
	\$ 6.46	\$ 7.07	\$ 7.35	\$ 8.05	\$ 8.35
	\$ 6.48	\$ 7.09	\$ 7.37	\$ 8.07	\$ 8.37
	\$ 6.51	\$ 7.11	\$ 7.39	\$ 8.09	\$ 8.39
	\$ 6.54	\$ 7.14	\$ 7.42	\$ 8.12	\$ 8.42
	\$ 6.56	\$ 7.16	\$ 7.44	\$ 8.14	\$ 8.44
	\$ 7.00	\$ 7.19	\$ 7.47	\$ 8.17	\$ 8.47
	\$ 7.04	\$ 7.23	\$ 7.51	\$ 8.21	\$ 8.51
	\$ 7.07	\$ 7.26	\$ 7.54	\$ 8.24	\$ 8.54
	\$ 7.10	\$ 7.29	\$ 7.57	\$ 8.27	\$ 8.57
	Will Not Run July 4 Sept. 1				
	MU	MU	MU	MU	MU
	P. M.	P. M.	P. M.	P. M.	P. M.
	476	478	480	482	484

WESTWARD

	FIRST CLASS					
	#381	4475	#479	#383	4477	481
	DAILY EX. SAT. & SUN.	SATURDAY SUNDAY & HOLS.	DAILY EX. SAT. & SUN.	DAILY EX. SAT. & SUN.	SUNDAY & HOLS.	DAILY
	P. M.	P. M.	P. M.	P. M.	P. M.	P. M.
			\$ 6.40			
		\$ 6.32	\$ 6.40		\$ 7.02	\$ 7.32
		\$ 6.35	\$ 6.43		\$ 7.05	\$ 7.35
		\$ 6.38	\$ 6.46		\$ 7.08	\$ 7.38
	\$ 6.40	\$ 6.42	\$ 6.50	\$ 7.10	\$ 7.12	\$ 7.42
		\$ 6.45	\$ 6.53	\$ 7.13	\$ 7.15	\$ 7.45
		\$ 6.47	\$ 6.55	\$ 7.15	\$ 7.17	\$ 7.47
		\$ 6.50	\$ 6.58	\$ 7.18	\$ 7.20	\$ 7.50
		\$ 6.52	\$ 7.00	\$ 7.20	\$ 7.22	\$ 7.52
		\$ 6.54	\$ 7.02	\$ 7.22	\$ 7.24	\$ 7.54
		\$ 6.56	\$ 7.04	\$ 7.24	\$ 7.26	\$ 7.56
		\$ 6.58	\$ 7.06	\$ 7.26	\$ 7.28	\$ 7.58
	6.58	\$ 7.04	\$ 7.12	\$ 7.32	\$ 7.34	\$ 8.05
		\$ 7.06	\$ 7.14	\$ 7.34	\$ 7.36	\$ 8.07
	6.58	\$ 7.09	\$ 7.17	\$ 7.37	\$ 7.39	\$ 8.10
	\$ 7.04	\$ 7.15	\$ 7.23	\$ 7.43	\$ 7.45	\$ 8.16
	Will Not Run July 4 Sept. 1	Will Also Run July 4 Sept. 1	Will Not Run July 4 Sept. 1	Will Not Run July 4 Sept. 1	Will Also Run July 4 Sept. 1	
	MU	MU	MU	MU	MU	MU
	P. M.	P. M.	P. M.	P. M.	P. M.	P. M.
	381	4475	479	383	4477	481

NORTH SIDE BRANCH

STATIONS	FIRST CLASS		
	●486	●488	●490
	DAILY	DAILY	DAILY
Leave	P. M.	P. M.	P. M.
NEW YORK (N. Y. Div.)	\$ 8.43	\$ 9.13	\$ 9.43
HAROLD	\$ 8.49	\$ 9.19	\$ 9.49
WOODSIDE	\$ 8.52	\$ 9.22	\$ 9.52
WIN	\$ 8.54	\$ 9.24	\$ 9.54
ELMHURST	\$ 8.56		\$ 9.56
CORONA			
UNITED NATIONS			
FLUSHING, MAIN ST.	\$ 9.01	\$ 9.30	\$ 10.00
MURRAY HILL	\$ 9.03	\$ 9.32	\$ 10.02
BROADWAY	\$ 9.05	\$ 9.34	\$ 10.04
AUBURNDALE	\$ 9.07	\$ 9.36	\$ 10.06
BAYSIDE	\$ 9.09	\$ 9.38	\$ 10.08
DOUGLASTON	\$ 9.12	\$ 9.41	\$ 10.11
LITTLE NECK	\$ 9.14	\$ 9.43	\$ 10.13
GREAT NECK	\$ 9.17	\$ 9.46	\$ 10.16
MANHASSET	\$ 9.21	\$ 9.50	\$ 10.20
PLANDOME	\$ 9.24	\$ 9.53	\$ 10.23
PORT WASHINGTON	\$ 9.27	\$ 9.56	\$ 10.26
	MU	MU	MU
Arrive	P. M.	P. M.	P. M.
	486	488	490

NORTH SIDE BRANCH

STATIONS	FIRST CLASS		
	●483	●485	487
	DAILY	DAILY	DAILY
Leave	P. M.	P. M.	P. M.
PORT WASHINGTON	\$ 8.02	\$ 8.32	\$ 9.02
PLANDOME	\$ 8.05	\$ 8.35	\$ 9.05
MANHASSET	\$ 8.08	\$ 8.38	\$ 9.08
GREAT NECK	\$ 8.12	\$ 8.42	\$ 9.12
LITTLE NECK	\$ 8.15	\$ 8.45	\$ 9.15
DOUGLASTON	\$ 8.17	\$ 8.47	\$ 9.17
BAYSIDE	\$ 8.20	\$ 8.50	\$ 9.20
AUBURNDALE	\$ 8.22	\$ 8.52	\$ 9.22
BROADWAY	\$ 8.24	\$ 8.54	\$ 9.24
MURRAY HILL	\$ 8.26	\$ 8.56	\$ 9.26
FLUSHING, MAIN ST.	\$ 8.28	\$ 8.58	\$ 9.29
UNITED NATIONS			
CORONA			
ELMHURST	\$ 8.35		
WIN	\$ 8.37	\$ 9.04	\$ 9.38
WOODSIDE	\$ 8.39	\$ 9.06	\$ 9.38
HAROLD	\$ 8.42	\$ 9.09	\$ 9.41
NEW YORK (N. Y. Div.)	\$ 8.48	\$ 9.15	\$ 9.47
	MU	MU	MU
Arrive	P. M.	P. M.	P. M.
	483	485	487

EASTWARD

STATIONS	FIRST CLASS			
	●492	●494	●496	●498
	DAILY	DAILY	DAILY	DAILY
Leave	P. M.	P. M.	P. M.	P. M.
NEW YORK (N. Y. Div.)	\$ 10.13	\$ 10.43	\$ 11.13	\$ 11.43
HAROLD	\$ 10.19	\$ 10.49	\$ 11.19	\$ 11.49
WOODSIDE	\$ 10.22	\$ 10.52	\$ 11.22	\$ 11.52
WIN	\$ 10.24	\$ 10.54	\$ 11.24	\$ 11.54
ELMHURST			\$ 11.26	\$ 11.56
CORONA				
UNITED NATIONS				
FLUSHING, MAIN ST.	\$ 10.30	\$ 11.00	\$ 11.31	\$ 12.03
MURRAY HILL	\$ 10.32	\$ 11.02	\$ 11.33	\$ 12.05
BROADWAY	\$ 10.34	\$ 11.04	\$ 11.35	\$ 12.08
AUBURNDALE	\$ 10.36	\$ 11.06	\$ 11.37	\$ 12.10
BAYSIDE	\$ 10.38	\$ 11.08	\$ 11.39	\$ 12.12
DOUGLASTON	\$ 10.41	\$ 11.11	\$ 11.42	\$ 12.15
LITTLE NECK	\$ 10.43	\$ 11.13	\$ 11.44	\$ 12.17
GREAT NECK	\$ 10.46	\$ 11.16	\$ 11.47	\$ 12.20
MANHASSET	\$ 10.50	\$ 11.20	\$ 11.51	\$ 12.24
PLANDOME	\$ 10.53	\$ 11.23	\$ 11.54	\$ 12.27
PORT WASHINGTON	\$ 10.56	\$ 11.26	\$ 11.57	\$ 12.30
	MU	MU	MU	MU
Arrive	P. M.	P. M.	P. M.	A. M.
	492	494	496	498

WESTWARD

STATIONS	FIRST CLASS				
	●489	●491	●493	●495	●497
	DAILY	DAILY	DAILY	DAILY	DAILY
Leave	P. M.	P. M.	P. M.	P. M.	P. M.
PORT WASHINGTON	\$ 9.32	\$ 10.02	\$ 10.32	\$ 11.02	\$ 11.32
PLANDOME	\$ 9.35	\$ 10.05	\$ 10.35	\$ 11.05	\$ 11.35
MANHASSET	\$ 9.38	\$ 10.08	\$ 10.38	\$ 11.08	\$ 11.38
GREAT NECK	\$ 9.42	\$ 10.12	\$ 10.42	\$ 11.12	\$ 11.42
LITTLE NECK	\$ 9.45	\$ 10.15	\$ 10.45	\$ 11.15	\$ 11.45
DOUGLASTON	\$ 9.47	\$ 10.17	\$ 10.47	\$ 11.17	\$ 11.47
BAYSIDE	\$ 9.50	\$ 10.20	\$ 10.50	\$ 11.20	\$ 11.50
AUBURNDALE	\$ 9.52	\$ 10.22	\$ 10.52	\$ 11.22	\$ 11.52
BROADWAY	\$ 9.54	\$ 10.24	\$ 10.54	\$ 11.24	\$ 11.54
MURRAY HILL	\$ 9.56	\$ 10.26	\$ 10.56	\$ 11.26	\$ 11.56
FLUSHING, MAIN ST.	\$ 9.58	\$ 10.28	\$ 10.58	\$ 11.28	\$ 11.58
UNITED NATIONS					
CORONA					
ELMHURST					
WIN	\$ 10.04	\$ 10.34	\$ 11.04	\$ 11.34	\$ 12.04
WOODSIDE	\$ 10.08	\$ 10.38	\$ 11.08	\$ 11.38	\$ 12.08
HAROLD	\$ 10.09	\$ 10.39	\$ 11.09	\$ 11.39	\$ 12.09
NEW YORK (N. Y. Div.)	\$ 10.16	\$ 10.46	\$ 11.16	\$ 11.46	\$ 12.16
	MU	MU	MU	MU	MU
Arrive	P. M.	P. M.	P. M.	P. M.	A. M.
	489	491	493	495	497

SHUTTLE SERVICE BETWEEN COUNTRY LIFE PRESS AND SALISBURY

The time shown conveys no time table authority.

EASTWARD

STATIONS	DAILY EX. SUN.		DAILY EX. SUN.		DAILY EX. SUN.		DAILY EX. SUN.		DAILY EX. SUN.		DAILY EX. SUN.	
	A. M.	P. M.	A. M.	P. M.	A. M.	P. M.	A. M.	P. M.	A. M.	P. M.	A. M.	P. M.
Leave												
COUNTRY LIFE PRESS.....	7.05	7.38	8.15	8.48	9.49	10.50	1.40	3.50	4.22	4.55	5.22	5.22
OLINTON ROAD.....	7.05	7.42	8.15	9.22	10.57	11.50	1.40	3.50	4.22	4.55	5.22	5.22
A & P.....	7.12	7.45	8.22	9.25	11.00	11.57	1.47	3.57	4.29	5.02	5.29	5.29
MITCHEL FIELD.....	7.15	7.48	8.25	9.28	11.00	12.00	1.50	4.00	4.32	5.05	5.32	5.32
MEADOW BROOK.....												
SALISBURY.....												
Arrive												

WESTWARD

STATIONS	DAILY EX. SUN.		DAILY EX. SUN.		DAILY EX. SUN.		DAILY EX. SUN.		DAILY EX. SUN.		DAILY EX. SUN.	
	A. M.	P. M.	A. M.	P. M.	A. M.	P. M.	A. M.	P. M.	A. M.	P. M.	A. M.	P. M.
Leave												
SALISBURY.....	7.17	8.00	8.36	10.29	11.29	12.29	1.55	4.10	4.37	5.10	5.34	5.34
MEADOW BROOK.....	7.17	8.00	8.36	10.29	11.29	12.32	1.58	4.13	4.40	5.13	5.37	5.37
MICHEL FIELD.....	7.20	8.08	8.41	10.36	11.36	12.39	2.01	4.16	4.43	5.16	5.40	5.40
A & P.....	7.27	8.10	8.44	10.39	11.39	12.39	2.05	4.20	4.47	5.20	5.44	5.44
OLINTON ROAD.....												
COUNTRY LIFE PRESS.....												
Arrive												

Will not operate July 4 or Sept. 1

TRAIN CONNECTIONS

Junction	Train No.	Due to Leave	Conn. From	From	Due to Arrive
Jamaica	1296	12.02 AM	898	New York.....	12.01 AM
	898	12.06 "	1296	Flatbush Avenue	12.00 "
	2708	12.09 "	1296	Flatbush Avenue	12.00 "
			1296	Flatbush Avenue	12.00 "
	900	12.11 "	898	New York.....	12.01 "
	198	12.15 "	1296	Flatbush Avenue	12.00 "
	1002	12.33 "	1400	Flatbush Avenue	12.28 "
			1400	Flatbush Avenue	12.28 "
	600	12.33 "	1002	New York.....	12.29 "
	1400	12.33 "	1002	New York.....	12.29 "
	800	12.45 "	1402	Flatbush Avenue	12.41 "
	500	12.45 "	1402	Flatbush Avenue	12.41 "
			800	New York.....	12.43 "
	700	1.00 "	1200	Flatbush Avenue	12.58 "
	1200	1.00 "	80	New York.....	12.58 "
	80	1.02 "	1200	Flatbush Avenue	12.58 "
			1200	Flatbush Avenue	12.58 "
	222	1.05 "	700	New York.....	12.58 "
	802	2.02 "	702	Flatbush Avenue	1.58 "
	702	2.02 "	802	New York.....	2.00 "
	1004	2.06 "	702	Flatbush Avenue	1.58 "
			702	Flatbush Avenue	1.58 "
	82	2.06 "	1004	New York.....	2.04 "
			704	New York.....	3.01 "
	704	3.03 "	84	Flatbush Avenue	2.59 "
	804	3.05 "	704	Flatbush Avenue	2.59 "
	84	3.06 "	704	Flatbush Avenue	2.59 "
			704	Flatbush Avenue	2.59 "
	5002	3.07 "	804	New York.....	3.03 "
	86	4.11 "	706	Flatbush Avenue	4.08 "
	4186	4.11 "	706	Flatbush Avenue	4.08 "
			86	New York.....	4.07 "
	224	4.12 "	706	Flatbush Avenue	4.08 "
			86	New York.....	4.07 "
	706	4.16 "	86	New York.....	4.07 "
	706	4.16 "	4186	New York.....	4.07 "
	4060	5.13 "	4910	Flatbush Avenue	5.10 "
	4910	5.13 "	4060	New York.....	5.10 "
			4910	Flatbush Avenue	5.10 "
	4504	5.13 "	4060	New York.....	5.10 "
		4060	Flatbush Avenue	5.10 "	
4	5.33 "	1204	Flatbush Avenue	5.29 "	
1204	5.35 "	4	New York.....	5.17 "	
806	5.47 "	88	New York.....	5.42 "	
88	5.52 "	806	Flatbush Avenue	5.41 "	
		806	Flatbush Avenue	5.41 "	
506	5.54 "	88	New York.....	5.42 "	
708	6.30 "	1208	Flatbush Avenue	6.28 "	
1208	6.31 "	708	New York.....	6.25 "	
		1208	Flatbush Avenue	6.28 "	
604	6.34 "	708	New York.....	6.25 "	
4062	6.43 "	808	New York.....	6.40 "	
914	6.43 "	808	New York.....	6.40 "	
		808	New York.....	6.40 "	
228	6.42 "	914	Flatbush Avenue	6.40 "	
		914	Flatbush Avenue	6.40 "	
808	6.45 "	4062	Flatbush Avenue	6.40 "	
		808	New York.....	6.40 "	
1212	7.00 "	914	Flatbush Avenue	6.40 "	
710	7.05 "	90	New York.....	7.02 "	
90	7.08 "	710	Flatbush Avenue	7.01 "	
		916	New York.....	7.12 "	
512	7.15 "	1406	Flatbush Avenue	7.13 "	
916	7.21 "	1406	Flatbush Avenue	7.13 "	
1218	7.27 "	916	New York.....	7.12 "	
1220	7.38 "	92	New York.....	7.37 "	
92	7.40 "	1220	Flatbush Avenue	7.35 "	
		1220	Flatbush Avenue	7.35 "	
606	7.41 "	92	New York.....	7.37 "	
712	7.44 "	1220	Flatbush Avenue	7.35 "	
810	7.54 "	712	New York.....	7.42 "	
		712	New York.....	7.42 "	
514	7.54 "	810	Flatbush Avenue	7.51 "	

Junction	Train No.	Due to Leave	Conn. From	From	Due to Arrive
Jamaica	151	3.12 PM	1159	Far Rockaway..	3.06 PM
			953	West Hempstead	3.09 "
	751	3.14 "	751	Hempstead.....	3.10 "
			953	West Hempstead	3.09 "
	5319	3.19 "	151	Freeport.....	3.11 "
			4223	Ronkonkoma...	3.15 "
	4835	3.20 "	4835	Long Beach.....	3.18 "
			4223	Ronkonkoma...	3.15 "
	4733	3.28 "	5319	Far Rockaway..	3.16 "
			4529	Oyster Bay.....	3.24 "
	4937	3.34 "	4937	West Hempstead	3.26 "
			4733	Hempstead.....	3.24 "
	153	3.38 "	4529	Oyster Bay.....	3.24 "
			4085	Babylon.....	3.32 "
	753	3.40 "	955	West Hempstead	3.34 "
			753	Hempstead.....	3.36 "
	155	4.09 "	955	West Hempstead	3.34 "
			153	Babylon.....	3.37 "
	1165	4.11 "	859	Long Beach.....	3.39 "
			539	Oyster Bay.....	4.00 "
	755	4.12 "	957	West Hempstead	4.01 "
			631	Port Jefferson...	4.09 "
	4087	4.16 "	539	Oyster Bay.....	4.00 "
			957	West Hempstead	4.01 "
	5131	4.17 "	1165	Far Rockaway..	4.09 "
			155	Babylon.....	4.07 "
	5439	4.28 "	631	Port Jefferson...	4.09 "
			5131	Far Rockaway..	4.13 "
	863	4.45 "	4613	Port Jefferson...	4.14 "
			4613	Port Jefferson...	4.14 "
	5441	4.44 "	4087	Babylon.....	4.14 "
			4225	Ronkonkoma...	4.26 "
	4735	4.44 "	4225	Ronkonkoma...	4.26 "
			59	Patchogue.....	4.39 "
	757	4.51 "	157	Freeport.....	4.40 "
			863	Long Beach.....	4.43 "
	4845	4.51 "	1171	Far Rockaway..	4.49 "
			4227	Central Islip...	4.46 "
	5443	4.51 "	4255	Ronkonkoma...	4.46 "
			4227	Central Islip...	4.46 "
	1171	4.51 "	4255	Ronkonkoma...	4.46 "
			4845	Long Beach.....	4.47 "
	159	4.54 "	757	Hempstead.....	4.48 "
			959	West Hempstead	4.52 "
	1463	5.19 "	159	Babylon.....	4.52 "
			759	Hempstead.....	5.17 "
	4853	5.21 "	237	Ronkonkoma...	5.17 "
			4089	Babylon.....	5.19 "
	4089	5.21 "	4853	Long Beach.....	5.19 "
			4619	Port Jefferson...	5.26 "
	5447	5.28 "	4737	Hempstead.....	5.26 "
			635	Port Jefferson...	5.25 "
	161	5.29 "	4619	Port Jefferson...	5.26 "
			4737	Port Jefferson...	5.25 "
	4737	5.30 "	635	Port Jefferson...	5.25 "
			161	Freeport.....	5.27 "
	1351	5.37 "	5	Montauk.....	5.31 "
			1351	Far Rockaway..	5.35 "
	867	5.50 "	163	Babylon.....	5.47 "
			239	Republic.....	5.48 "
	163	5.50 "	867	Long Beach.....	5.48 "
			239	Republic.....	5.48 "
	761	5.56 "	963	West Hempstead	5.54 "
			543	Oyster Bay.....	5.53 "
	4857	5.55 "	543	Oyster Bay.....	5.53 "
			5325	Far Rockaway..	5.52 "
	963	5.56 "	543	Oyster Bay.....	5.53 "
			761	Hempstead.....	5.54 "

Junction	Train No.	Due to Leave	Conn. From	From	Due to Arrive
Jamaica	5325	5.59 PM	543	Oyster Bay.....	5.53 PM
			4857	Long Beach.....	5.54 "
	1465	6.11 "	4091	Babylon.....	5.56 "
			763	Hempstead.....	6.09 "
	1355	6.11 "	763	Hempstead.....	6.09 "
			763	Hempstead.....	6.09 "
	763	6.12 "	1355	Far Rockaway..	6.04 "
			4229	Ronkonkoma...	6.14 "
	4745	6.18 "	4947	West Hempstead	6.16 "
			869	Long Beach.....	6.13 "
	4947	6.19 "	4229	Ronkonkoma...	6.14 "
			4745	Hempstead.....	6.15 "
	1467	6.28 "	211	Greenport.....	6.26 "
			1177	Far Rockaway..	6.22 "
	5331	6.34 "	4007	Montauk.....	6.30 "
			4093	Babylon.....	6.31 "
	4093	6.34 "	5331	Far Rockaway..	6.30 "
			1179	Babylon.....	6.48 "
	165	6.54 "	165	Babylon.....	6.48 "
			1179	Far Rockaway..	6.48 "
	5455	6.56 "	871	Long Beach.....	6.52 "
			4865	Long Beach.....	6.47 "
	4095	6.54 "	4623	Port Jefferson...	6.51 "
			4095	Babylon.....	6.52 "
	4747	7.10 "	4623	Port Jefferson...	6.51 "
			5135	Far Rockaway..	7.05 "
	5135	7.10 "	4747	Hempstead.....	7.07 "
			4097	Speonk.....	7.21 "
	4867	7.23 "	4867	Long Beach.....	7.21 "
			4211	Greenport.....	7.17 "
	187	7.21 "	4097	Babylon.....	7.20 "
			4053	Speonk.....	7.21 "
	553	7.21 "	1361	Far Rockaway..	7.04 "
			553	East Williston...	7.16 "
	1471	7.21 "	245	Ronkonkoma...	7.12 "
			765	Hempstead.....	6.59 "
	767	7.34 "	1361	Far Rockaway..	7.04 "
			245	Ronkonkoma...	7.12 "
	1365	7.34 "	187	Freeport.....	7.19 "
			765	Hempstead.....	6.59 "
	5457	7.45 "	1361	Far Rockaway..	7.04 "
			245	Ronkonkoma...	7.12 "
	875	7.45 "	187	Freeport.....	7.19 "
			873	Long Beach.....	7.15 "
	167	7.45 "	1365	Far Rockaway..	7.32 "
			555	Oyster Bay.....	7.29 "
	4749	7.46 "	967	West Hempstead	7.24 "
			555	Oyster Bay.....	7.29 "
	5459	7.55 "	767	Hempstead.....	7.30 "
			4949	West Hempstead	7.40 "
	4877	7.54 "	4749	Hempstead.....	7.42 "
			4547	Oyster Bay.....	7.43 "
	769	8.05 "	167	Babylon.....	7.43 "
			875	Long Beach.....	7.43 "
	1189	8.05 "	4949	West Hempstead	7.40 "
			5457	Valley Stream...	7.42 "
	4751	8.16 "	4547	Oyster Bay.....	7.43 "
			4099	Babylon.....	7.46 "
	875	7.45 "	4231	Ronkonkoma...	7.49 "
			4877	Long Beach.....	7.50 "
	167	7.45 "	4625	Port Jefferson...	7.51 "
			4625	Port Jefferson...	7.51 "
	4749	7.46 "	4625	Port Jefferson...	7.51 "
			645	Port Jefferson...	8.02 "
	5459	7.55 "	969	West Hempstead	7.59 "
			1189	Far Rockaway..	8.00 "
	4877	7.54 "	645	Port Jefferson...	8.02 "
			769	Hempstead.....	8.01 "
	769	8.05 "	969	West Hempstead	7.59 "
			5343	Far Rockaway..	8.12 "
	1189	8.05 "	4235	Yaphank.....	8.13 "
			969	West Hempstead	7.59 "

Junction	Train No.	Due to Leave	Conn. From	From	Due to Arrive
Jamaica	5343	8.16 PM	4751	Hempstead.....	8.13 PM
			4235	Yaphank.....	8.13 "
	5469	8.35 "	5147	Far Rockaway..	8.28 "
			4103	Babylon.....	8.28 "
	879	8.38 "	4879	Long Beach.....	8.33 "
			771	Hempstead.....	8.35 "
	771	8.38 "	879	Long Beach.....	8.36 "
			4753	Port Jefferson..	8.46 "
	4753	8.50 "	4631	Port Jefferson..	8.46 "
			4753	Hempstead.....	8.47 "
	5471	8.56 "	4105	Babylon.....	8.51 "
			4057	Patchogue.....	8.52 "
	4105	8.55 "	5471	Valley Stream..	8.49 "
			4057	Patchogue.....	8.52 "
	1371	8.57 "	169	Babylon.....	8.54 "
			169	Far Rockaway..	8.53 "
	1481	9.10 "	773	Hempstead.....	9.06 "
			249	Ronkorkoma...	9.08 "
	4951	9.10 "	4013	Montauk.....	9.05 "
			4013	West Hempstead	9.07 "
	773	9.10 "	249	Ronkorkoma...	9.08 "
			4755	Hempstead.....	9.13 "
	4107	9.18 "	4553	Oyster Bay.....	9.14 "
			4887	Long Beach.....	9.11 "
	4755	9.18 "	4553	Oyster Bay.....	9.14 "
			4107	Babylon.....	9.15 "
	5149	9.28 "	4239	Ronkorkoma...	9.24 "
			4109	Babylon.....	9.26 "
	4109	9.31 "	4239	Ronkorkoma...	9.24 "
			5149	Far Rockaway..	9.24 "
	171	9.38 "	563	Oyster Bay.....	9.34 "
			775	Hempstead.....	9.36 "
	775	9.40 "	1383	Far Rockaway..	9.37 "
			563	Oyster Bay.....	9.34 "
	4109	9.40 "	1383	Far Rockaway..	9.37 "
			171	Babylon.....	9.37 "
	5483	9.57 "	883	Long Beach.....	9.39 "
			4891	Long Beach.....	9.46 "
	4757	9.58 "	4637	Port Jefferson..	9.51 "
			4059	Speonk.....	9.55 "
	4757	9.58 "	4637	Port Jefferson..	9.51 "
			4059	Speonk.....	9.55 "
	173	10.10 "	4111	Babylon.....	10.01 "
			9	Montauk.....	10.03 "
	777	10.10 "	5485	Valley Stream..	10.05 "
			777	Hempstead.....	10.06 "
	5159	10.10 "	5159	Far Rockaway..	10.07 "
			9	Montauk.....	10.03 "
	4759	10.17 "	173	Freeport.....	10.07 "
			5485	Valley Stream..	10.05 "
	4113	10.21 "	4559	Oyster Bay.....	10.14 "
			4113	Babylon.....	10.15 "
	887	10.40 "	4759	Hempstead.....	10.14 "
			779	Long Beach.....	10.39 "
	4897	10.50 "	4559	Oyster Bay.....	10.14 "
			4015	Montauk.....	10.17 "
	1385	10.53 "	779	Hempstead.....	10.36 "
			175	Far Rockaway..	10.50 "
	5491	10.53 "	887	Long Beach.....	10.39 "
			4639	Port Jefferson..	10.45 "
	4761	11.04 "	5491	Valley Stream..	10.47 "
			4957	West Hempstead	11.03 "
	4957	11.04 "	175	Babylon.....	10.50 "
			5167	Far Rockaway..	11.02 "
	177	11.10 "	4639	Port Jefferson..	10.45 "
			781	Freeport.....	11.07 "
	781	11.10 "	4897	Port Jefferson..	10.45 "
			5495	Speonk.....	11.12 "
	5495	11.14 "	4897	Port Jefferson..	10.45 "
			4215	Greenport.....	10.51 "
	4761	11.04 "	4957	West Hempstead	11.03 "
			4761	Hempstead.....	11.00 "
	177	11.10 "	5167	Far Rockaway..	11.02 "
			781	Hempstead.....	11.06 "
	781	11.10 "	4897	Port Jefferson..	10.45 "
			5495	Speonk.....	11.12 "

Junction	Train No.	Due to Leave	Conn. From	From	Due to Arrive		
Jamaica	4115 5497	11.14 PM	4037 4023 4899 4251 1197 4647 647 4251 4647 647	Speonk.....	11.12 PM		
				Montauk.....	11.24 "		
				Long Beach.....	11.33 "		
				Ronkorkoma...	11.38 "		
				Far Rockaway..	11.37 "		
				Port Jefferson..	11.40 "		
				Port Jefferson..	11.40 "		
				Ronkorkoma...	11.38 "		
				Port Jefferson..	11.40 "		
				Port Jefferson..	11.40 "		
Hicksville	220 276 647	1.01 AM 10.27 PM 11.14 "	600 666 251	Jamaica.....	12.58 AM		
				Jamaica.....	10.22 PM		
				Ronkorkoma...	11.08 "		
Babylon	46 52 48 4046 50 30 4014 54 4048 56 58 4050 60 64 4054 70 72 74 4056 44 78 81 87 4185 109 113 129 4077 139 143 4085 153 159 4089 4091 165 167 4105 171 175 179 181 181	12.32 AM 1.57 " 7.04 " 7.41 " 8.07 " 10.17 " 10.47 " 12.27 PM 12.49 " 2.00 " 2.07 " 3.02 " 3.17 " 4.21 " 5.14 " 7.08 " 7.14 " 7.56 " 8.30 " 9.22 " 11.12 " 5.51 AM 6.20 " 7.00 " 7.22 " 7.27 " 9.27 " 11.27 " 11.49 " 12.39 " 2.39 PM 2.44 " 3.59 " 4.21 " 5.09 " 5.54 " 6.53 " 8.00 " 8.49 " 10.01 " 11.09 " 11.57 " 11.57 "	196 80 88 4062 90 98 4068 106 4076 118 120 124 4082 134 142 4086 170 172 180 4182 184 192 41 43 4041 45 45 51 4045 53 55 4047 57 49 61 59 4049 4051 63 65 4055 69 71 73 39 4161	Flatbush Avenue Jamaica..... New York..... New York..... New York..... New York..... Flatbush Avenue New York..... New York..... Flatbush Avenue New York..... New York..... New York..... New York..... New York..... New York..... New York..... New York..... New York..... New York..... New York..... New York..... New York..... New York.....	12.30 AM 1.55 " 6.51 " 7.39 " 8.05 " 10.14 " 10.37 " 12.20 PM 12.46 " 1.54 " 1.58 " 2.05 " 3.00 " 3.13 " 4.19 " 5.12 " 7.06 " 7.13 " 7.54 " 8.28 " 9.20 " 11.10 " 5.49 AM 6.18 " 6.58 " 7.19 " 7.19 " 9.25 " 11.25 " 11.47 " 12.36 PM 2.37 " 2.41 " 3.57 " 3.57 " 4.19 " 5.05 " 5.52 " 6.48 " 7.56 " 8.47 " 9.59 " 11.07 " 11.55 " 11.55 "		
						Flatbush Avenue	12.30 AM
						Jamaica.....	1.55 "
						New York.....	6.51 "
						New York.....	7.39 "
						New York.....	8.05 "
						New York.....	10.14 "
						Flatbush Avenue	10.37 "
						New York.....	12.20 PM
						New York.....	12.46 "
						Flatbush Avenue	1.54 "
						New York.....	1.58 "
						New York.....	2.05 "
						New York.....	3.00 "
						New York.....	3.13 "
						New York.....	4.19 "
						New York.....	5.12 "
						New York.....	7.06 "
						New York.....	7.13 "
						New York.....	7.54 "
						New York.....	8.28 "
						New York.....	9.20 "
						New York.....	11.10 "
Patchogue.....	5.49 AM						
Patchogue.....	6.18 "						
Patchogue.....	6.58 "						
Patchogue.....	7.19 "						
Patchogue.....	7.19 "						
Patchogue.....	9.25 "						
Patchogue.....	11.25 "						
Patchogue.....	11.47 "						
Patchogue.....	12.36 PM						
Patchogue.....	2.37 "						
Patchogue.....	2.41 "						
Patchogue.....	3.57 "						
Patchogue.....	3.57 "						
Patchogue.....	4.19 "						
Patchogue.....	5.05 "						
Patchogue.....	5.52 "						
Patchogue.....	6.48 "						
Patchogue.....	7.56 "						
Patchogue.....	8.47 "						
Patchogue.....	9.59 "						
Patchogue.....	11.07 "						
Speonk.....	11.55 "						
Patchogue.....	11.55 "						
Woodhaven	2002 2004 2006 2010	12.57 AM 1.57 " 2.58 " 6.47 "	1200 702 704 914 ^b 4062 ^a	Flatbush Avenue	12.54 AM		
				Flatbush Avenue	1.54 "		
				Flatbush Avenue	2.55 "		
				Flatbush Avenue	6.36 "		
				Flatbush Avenue	6.36 "		

Junction	Train No.	Due to Leave	Conn. From	From	Due to Arrive	
Woodhaven	2014	7.49 AM	810	Flatbush Avenue	7.47 AM	
	2018	8.21 "	94	Flatbush Avenue	8.17 "	
	6014	8.32 "	5404	Flatbush Avenue	8.27 "	
	1126	8.46 "	812	Flatbush Avenue	8.42 "	
	2022	9.19 "	718	Flatbush Avenue	9.13 "	
	5112	9.45 "	4068	Flatbush Avenue	9.38 "	
	1170	3.56 PM	144	Flatbush Avenue	3.54 PM	
	5146	7.34 "	4950	Flatbush Avenue	7.29 "	
	2090	8.49 "	186	Flatbush Avenue	8.45 "	
	1192	9.52 "	190	Flatbush Avenue	9.45 "	
	1196	10.47 "	4772 ^a	Flatbush Avenue	10.34 "	
			194 ^b	Flatbush Avenue	10.45 "	
	1403	5.05 AM	2007	Rockaway Park.	5.00 AM	
	4911	7.17 "	6005	Rockaway Park.	7.13 "	
	813	7.40 "	2017	Rockaway Park.	7.38 "	
	1433	8.59 "	2029	Rockaway Park.	8.53 "	
			1033	Far Rockaway..	8.57 "	
	5419	9.39 "	5007	Valley Stream...	9.38 "	
	1443	9.58 "	2033	Rockaway Park.	9.55 "	
	5313	12.04 PM	5019	Valley Stream...	12.01 PM	
	165	6.58 "	2071	Rockaway Park.	6.54 "	
	1365	7.38 "	2073	Rockaway Park.	7.35 "	
	769	8.10 "	1081	Far Rockaway..	7.58 "	
	1481	9.14 "	2077	Rockaway Park.	9.12 "	
	173	10.15 "	2081	Rockaway Park.	10.02 "	
	177	11.15 "	2085	Rockaway Park.	11.12 "	
	1499	11.47 "	2087	Rockaway Park.	11.37 "	
	Ozone Park	1318	7.57 AM	2014	New York.....	7.51 AM
		1130	10.12 "	3014	Flatbush Avenue	10.10 "
		5118	10.19 "	7026	Flatbush Avenue	10.17 "
		1136	11.12 "	3018	Flatbush Avenue	11.10 "
		1142	12.07 PM	3024	Flatbush Avenue	12.05 PM
		5128	12.48 "	3026	Flatbush Avenue	12.46 "
1146		1.12 "	3030	Flatbush Avenue	1.10 "	
1158		2.12 "	3036	Flatbush Avenue	2.10 "	
1164		3.12 "	3042	Flatbush Avenue	3.10 "	
5130		3.19 "	7066	Flatbush Avenue	3.17 "	
2064		4.40 "	1350	Flatbush Avenue	4.38 "	
5324		4.57 "	6092	New York.....	4.46 "	
2086		7.57 "	1370	Flatbush Avenue	7.55 "	
3060		10.53 "	1196	New York.....	10.48 "	
1198		11.51 "	3064	Flatbush Avenue	11.50 "	
3064		11.53 "	1198	New York.....	11.48 "	
1003		1.35 AM	3001	Rockaway Park.	1.29 AM	
3001		1.33 "	1003	Far Rockaway..	1.31 "	
2011		6.32 "	1205	Far Rockaway..	6.30 "	
1205		6.34 "	2011	Rockaway Park.	6.28 "	
3031		9.25 "	1035	Valley Stream...	9.23 "	
5007		9.37 "	7015	Rockaway Park.	9.32 "	
1039		10.25 "	3035	Rockaway Park.	10.24 "	
3035		10.27 "	1039	Far Rockaway..	10.22 "	
7017		10.28 "	5009	Valley Stream...	10.21 "	
1041		10.55 "	3037	Rockaway Park.	10.54 "	
3037		10.57 "	1041	Far Rockaway..	10.52 "	
3041		11.54 "	1045	Far Rockaway..	11.52 "	
3045		12.54 PM	1049	Far Rockaway..	12.52 PM	
3049		1.54 "	1057	Far Rockaway..	1.52 "	
7051		2.36 "	5023	Far Rockaway..	2.31 "	
3057		2.56 "	1061	Far Rockaway..	2.54 "	
3063		3.54 "	1065	Far Rockaway..	3.52 "	
1239	4.48 "	2059	Rockaway Park.	4.42 "		
1069	5.22 "	3069	Rockaway Park.	5.17 "		
7069	5.33 "	1069 ^a	Valley Stream...	5.22 "		
3087	9.54 "	1089	Far Rockaway..	9.52 "		

Junction	Train No.	Due to Leave	Conn. From	From	Due to Arrive
Valley Stream	902	12.21 AM	898	New York.....	12.19 AM
	904	1.18 "	1200	Flatbush Avenue	1.16 "
	926	10.35 "	818	New York.....	10.32 "
	934	12.35 PM	826 ^a	New York.....	12.32 PM
	958	6.04 "	866	New York.....	5.59 "
	870	6.24 "	1478	Flatbush Avenue	6.18 "
	968	8.39 "	882	New York.....	8.32 "
	972	9.35 "	886 ^b	New York.....	9.32 "
	976	10.40 "	890	New York.....	10.38 "
	980	11.34 "	894 ^b	New York.....	11.32 "
	1199	12.35 AM	901	West Hempstead	12.17 AM
	807	6.09 "	1306	Far Rockaway..	6.04 "
	4067	6.40 "	4803	Long Beach....	6.38 "
	105	7.46 "	819	Far Rockaway..	7.53 "
	1421	7.58 "	1119	Long Beach....	7.57 "
			821	Long Beach....	7.43 "
	1423	8.04 "	111	Freeport.....	8.03 "
	837	10.30 "	933	West Hempstead	10.25 "
	845	12.30 PM	943 ^a	West Hempstead	12.25 PM
	879	8.27 "	971	West Hempstead	8.25 "
	883	9.30 "	975	West Hempstead	9.25 "
	887	10.30 "	979	West Hempstead	10.25 "
	1197	11.28 "	983	West Hempstead	11.27 "

TRAINS ADVERTISED EARLIER THAN SCHEDULE

Train—

4022—	Will be advertised to leave Bridgehampton	7.50 P.M.
629—	Will be advertised to leave Greenlawn	12.41 P.M.
635—	Will be advertised to leave Greenlawn	4.18 P.M.
645—	Will be advertised to leave Stony Brook	6.16 P.M.
645—	Will be advertised to leave Smithtown	6.40 P.M.
645—	Will be advertised to leave Northport	7.00 P.M.
237—	Will be advertised to leave Wyandanch	4.17 P.M.
211—	Will be advertised to leave Central Islip	5.25 P.M.
245—	Will be advertised to leave Deer Park	6.10 P.M.
249—	Will be advertised to leave Deer Park	8.16 P.M.
4239—	Will be advertised to leave Wyandanch	8.33 P.M.

EXTRA STOPS BY PASSENGER TRAINS

TRAIN NO.	STOP AT	FOR
916	Harold Block Station	Employes
1164	Harold Block Station	Employes
894	Harold Block Station	Employes
263	Morris Park Shops	Employes
263	Dutchkills Drawbridge	Employes
554	Dutchkills Drawbridge	Employes
558	Dutchkills Drawbridge	Employes
2010	Draw Block Station	Employes

**U. S. MAIL WORK
EASTWARD**

STATIONS					
Main Line	28	204	214	548	850
Floral Park				D	
New Hyde Park				D	
Mineola					C
Carle Place		D			D
Westbury					CD
Hicksville	C				CD
Holbrook		CD			
Laurel		CD			
Aquebogue		CD	D		
Oyster Bay Branch					
Albertson					
Mill Neck					
Montauk Branch					
	4	54	28		
Babylon	D				
Brightwaters	D	D	D		
Bayshore					
Islip					
Great River					
Oakdale					
Bayport	D				
Blue Point	D				
East Patchogue	D		CD		
Brookhaven					
Shinnecock Hills	D		CD		

C—Mail caught from crane only.

D—Mail delivered only.

CD—Mail caught and delivered.

NOTE—Letters and characters as used in these pages have no reference to their application as provided for in special instructions ★1201 or 1202.

**U. S. MAIL WORK
WESTWARD**

STATIONS					
Montauk Branch	123	27	5	85	
Shinnecock Hills		CD	CD		
East Patchogue		CD	CD		
Blue Point		CD			
Bayport		CD			
Sayville			D		
Oakdale		CD			
Great River		CD			
Islip			D		
Brightwaters		C	CD	D	
Babylon			CD		
Lynbrook	D				
Oyster Bay Branch					
			829		555
Greenvale			CD		D
Albertson			CD		
Main Line					
	621	205	529	635	211
Holbrook		CD			CD
Deer Park					CD
Wyandanch					CD
Hicksville	CD				D
Westbury	CD				
Carle Place	C			C	
Mineola					
New Hyde Park	C				
Floral Park			D		

SPECIAL INSTRUCTIONS

Note—Five point star symbol (★) indicates Special Instructions of System application.

★1001. A rule referred to by number, unless otherwise specified, is a rule in the "Operating, Signal And Interlocking Rules."

STANDARD TIME

★1101. Eastern Daylight Saving Time applies on this Division.

★1102. Referring to Rule 2, drivers of track cars must use reliable watches.

LETTERS AND CHARACTERS

★1201. The following letters and characters in schedules indicate:

- S—Regular stop.
- F—Stop on signal to receive or discharge passengers.
- A—Stop on signal to receive passengers.
- B—Stop on signal to discharge passengers.
- C—Regular stop to receive passengers.
- D—Regular stop to discharge passengers.
- E—Regular stop for express, mail or newspapers.
- G—Regular stop, Saturday only.
- H—Regular stop, Saturday only, to receive passengers.
- J—Regular stop, Saturday only, to discharge passengers.
- K—Regular stop, Sunday only.
- L—Stop on signal, Sunday only, to receive or discharge passengers.
- M—Regular stop daily except Saturday and Sunday.
- N—Regular stop daily except Sunday.
- No baggage service.
- ⊕—No baggage service Sunday.
- ⊕—Passenger train—schedule assigned to gas-electric, gas-line or oil-electric rail motor cars.
- *—Passenger train—schedule assigned to handle passenger and freight equipment.
- ◇—Passenger train—No train baggageman.
- ‡—Indicates train that will not be operated on specified dates or holidays shown on schedule pages.

1202.

- P—Regular stop, Friday only.
- T—Stop on Thanksgiving Day, Christmas, New Year's Day, Washington's Birthday and Memorial Day.
- W—Stop on signal to receive or discharge passengers at United Nations.
- Y—Stop on Sunday, Thanksgiving Day, Christmas, New Year's Day, Washington's Birthday, Memorial Day, Independence Day and Labor Day.
- †—Time shown for information only.
- ◆—Connection Saturday only.
- ∅—Connection except Sunday.
- △—Connection Sunday.
- Connection except Saturday and Sunday.
- MU—Multiple Unit.

COLOR SIGNALS

★1301. At the end of two main tracks where switch is not interlocked nor spring switch is in service, when the switch is set for trains to move in normal direction, switch lamp will display white disc (green light at night). When the switch is set against train movement in normal direction, switch lamp will display red disc (red light at night).

★1302. A yellow flag or light placed to the right of track indicates the approach to a portion of track covered by a slow order and is located a sufficient distance ahead of the obstruction to permit the speed of train to be reduced from maximum authorized speed to the speed required.

The end of the restricted territory will be indicated by a green flag or light.

HAND, FLAG AND LAMP SIGNALS

★1401. An oil lamp must be used for the red light prescribed by Rule 35, Night Signals—to be used by flagman.

ENGINE WHISTLE SIGNALS

1501.

Rule 14 (dd) ————ooo (Three or more main tracks). Flagman may return from west. (Special Instructions to cover such conditions.)

Rule 14 (ed) ————ooo (Three or more main tracks). Flagman may return from east. (Special Instructions to cover such conditions.)

Single Track	Eastward	Westward
Central Branch.....	14 (dc) ----ooo	14 (ec) ----ooo
Manorville Branch.....	14 (dc) ----ooo	14 (ec) ----ooo
West Hempstead Branch—at Valley.....		14 (ed) ----ooo

TWO OR MORE MAIN TRACKS

Main Line	No. 2 Track	No. 4 Track	No. 1 Track	No. 3 Track
Between Harold and Park.....	14 (db) ----o	14 (da) ----	14 (eb) ----o	14 (ea) ----
North Side Branch	No. 2 Track		No. 1 Track	
Between Harold and Win.....	14 (dc) ----oo		14 (ec) ----oo	
Win.....			14 (ed) ----ooo	
Rockaway Beach Branch	No. 2 Track	No. 4 Track	No. 1 Track	No. 3 Track
Between Win and Parkside.....	14 (dc) ----oo		14 (ec) ----oo	
Between Woodhaven Interlocking and Ozone.....	14 (dc) ----oo		14 (ec) ----oo	
Between Ozone and Beach.....	14 (db) ----o	14 (da) ----	14 (eb) ----o	14 (ea) ----
Between Draw and Holland.....	14 (dc) ----oo		14 (ec) ----oo	
Montauk Cut-Off (Note)	No. 2 Track		No. 1 Track	
Between Yard A and Bliss.....	14 (dc) ----oo		14 (ec) ----oo	
Bay Ridge Branch	No. 2 Track		No. 1 Track	No. 3 Track
Between Fremont and Pond.....	14 (dc) ----oo		14 (ec) ----oo	
Between Bedford and Fremont...	14 (db) ----o		14 (eb) ----o	14 (ea) ----
Atlantic Branch	No. 2 Track	No. 4 Track	No. 1 Track	No. 3 Track
Between Laurelton and Valley...	14 (dc) ----oo		14 (ec) ----oo	14 (ea) ----
Far Rockaway Branch	No. 2 Track		No. 1 Track	
Between Gibson and Valley.....	14 (db) ----o		14 (eb) ----o	

Long Beach Branch	No. 2 Track		No. 1 Track	
Between Valley and Center Ave.	14 (do) -----oo		14 (eo) -----oo	
Montauk Branch	No. 2 Track	No. 6 Track	No. 1 Track	No. 5 Track
Between Hall and St. Albans...	14 (do) -----oo		14 (eo) -----oo	
Between Hall and Westend Holban Yard 5700 Feet East of Hall...		14 (dd) -----ooo		14 (ed) -----ooo
Hempstead Branch	No. 2 Track		No. 1 Track	
Between Park and Stewart Manor	14 (do) -----oo		14 (eo) -----oo	
Oyster Bay Branch	No. 2 Track		No. 1 Track	
Between Nassau and Jericho Turn- pike Bridge.....	14 (do) -----oo		14 (eo) -----oo	
Wading River Branch	No. 2 Track		No. 1 Track	
Between Divide and Block Signal P-258.....	14 (do) -----oo		14 (eo) -----oo	

1502. Rule 14 (r) will apply:

When stops are to be made for coal, water, hot parts, etc., Operator will notify train dispatcher promptly.

Rule 14 (s) ooooo Call inspector.
Rule 14 (t) ooooooo Call drill crew.

COMMUNICATING SIGNALS

★1601. When communicating signal is inoperative and cannot be put in working condition without detention, train may proceed after conductor and engineman have an understanding as to how train is to be operated.

TRAIN SIGNALS

1701. Night signals will be displayed on rear of trains and engines while passing through tunnels.

USE OF SIGNALS

Fusees and Torpedoes

★1801. When a pusher engine is assisting a train, coupled behind the cabin car, and the flagman that protects the rear end of the train is riding in the cabin car, the requirements as to the use of fusees should be met by dropping them off between the cabin car and pusher engine on the track the train is using, and not between that track and an adjoining track.

1802. On account of fire hazard lighted fusees must not be displayed on bridges or trestles unless necessary to prevent an accident.

1803. Minimum number of fusees and torpedoes which must be carried as part of equipment in services indicated:

	Fusees	Torpedoes
Passenger Service	10	22
Freight Service	10	22
Front trainman in multiple unit Pas- senger Service	3	6
Engines in Road Service	3	6
Engines in Yard Service	3	4
Track Cars	3	4

Switch Stands Not Equipped With Lighted Switch Lamps

1804. Switch stands at the following locations either not equipped with switch lamps or equipped with switch lamps not lighted:

Location	Main, Secondary track or siding	Switch
Bay Ridge Branch	Main and Secondary track	All trailing switches
Between Cedarhurst and Rock	Secondary track between Cedarhurst and Rock	All switches
Bushwick Lead	Secondary track	All switches
Camp Upton Lead	Secondary track	All switches

Flag Stops

1805. At stations where trains are scheduled to stop on signal to receive passengers, and flag signals (Rule 10(d)) are not in use, conductor and engineman of such trains must assure themselves there are no passengers to board train before passing station.

1806. Conductors and flagmen, in so far as the flagmen's equipment is concerned, will be responsible for knowing they are properly equipped with necessary train signal appliances before starting from each terminal, as well as enroute.

Conductor or front trainman must place a red flag, red and white lamps, fusees and torpedoes in front car of MU trains.

1807. Ringing of engine bell may be omitted while running through tunnels.

1808. Flatbush Avenue.

When a train extends beyond first interlocking signal in such position that indication can not be seen by engineman, train must not be moved until engineman has observed signal or his conductor has personally notified him the indication of that signal immediately prior to moving.

SUPERIORITY OF TRAINS

★1901. 12.01 A. M. to 12.01 P. M. westward trains and 12.01 P. M. to 12.01 A. M. eastward trains are superior by direction to trains of the same class in the opposite direction, unless otherwise specified.

GENERAL ORDERS, BULLETIN BOARDS, EMPLOYEES' REGISTERS, STANDARD CLOCKS

★2001. Location of Bulletin Boards on this Division and other railroads where General Orders of this Division will be posted and delivered, locations of Employees' Registers and Standard Clocks on this Division, also locations on this Division where General Orders of other Divisions will be posted and delivered.

Bulletin Board	Employees' Register	Standard Clock	Location	Other Divisions
X	X	X	New York (Penna. Sta.) Crew Dispr's office.	
X	X	X	Sunnyside—Crew Dispatcher's office.	
X	X		Jamaica Storage Yard—Yardmaster's office.	New York
X	X	X	Jamaica—Crew Dispatcher's office.	"
X	X	X	Morris Park—Engine Dispatcher's office.	"
X	X	X	Holban Yard—Yardmaster's office.	"
X	X		Holban Yard—Hillside Yard office.	"
X	X	X	Queens Village—Car Inspector's office.	"
X	X	X	Floral Park—Park.	"
X	X		Ronkonkoma—Cabin east of Station.	"

Bulletin Board	Employee Register	Standard Clock	Location	Other Divisions
X	X		Greenport—Locker Room in Freight Station	New York
X	X		Bushwick—Yardmaster's office	"
X	X		L. I. City—Trainmen's Room	"
X	X		L. I. City—Yardmaster's office 8th St.	"
X	X		L. I. City—Ass't Yardmaster's office 6th St.	"
X	X		L. I. City—Yardmaster's office Yard A	"
X	X		L. I. City—Yard A Hump office	"
X	X		L. I. City—Degnon Terminal—Yard office	"
X	X		Blissville—Freight Agent's office	"
X	X		Blissville—Engine House	"
X	X	X	Fresh Pond—Pond	"
X	X	X	Freeport—Port	"
X	X		Babylon—Car Inspector's office	"
X	X	X	Patchogue—PD	"
X	X		Speonk—Freight Station	"
X	X	X	Montauk—Crew Room—Bunkhouse	"
X	X	X	Flatbush Avenue—Station Master's office	"
X	X	X	Rockaway Park—Passenger Station	"
X	X	X	Far Rockaway—Rock	"
X	X	X	Port Washington—Locker Room Freight Sta.	"
X	X		Hempstead—Passenger Station	"
X	X		West Hempstead—Passenger Station	"
X	X		Long Beach—Car Inspector's office	"
X	X		Oyster Bay—Locker Room	"
X	X		Port Jefferson—Locker Room	"
X	X	X	Bay Ridge—Yardmaster's office	New York New Haven R.R.
X	X		Bay Ridge—Enginehouse	New York New Haven R.R.
X	X		New Lots Yard office	New York
X			Oak Point, N. Y.—Engine Dispatcher's office	
X			New Haven, Conn.—Crew Dispatcher's office	
X			Cedar Hill, Conn.—Chief Engine Dispatcher's office	

NOTE—X indicates in service.

2002. Standard Clocks At Other Points:

Jamaica—Train Dispatcher's Office
 Open Block Stations
 Greenport—Agent's Office
 Oyster Bay—Passenger Station
 Long Beach—Passenger Station
 Babylon—Passenger Station
 Jamaica Storage Yard—Trainmen's Building

★2003. At points where there is no designated employe on duty to witness signatures as required by **Rule 75b**, conductor or engineman must witness the signatures of all members of his crew.

GENERAL ORDER ZONES

★2101. General Order Zones of this Division are as follows:

Zone B—Fremont to Bay Ridge inclusive.
 Zone C—All territory not covered in Zone B.

Qualifications of Conductor Or Engineman

2102. A conductor or an engineman who has not made a trip, either in service or a special trip in such manner as to keep posted on the physical characteristics of his own division, or a part of it, or over connecting divisions used in interdivisional service within a period of 12 months, must not be used on such portions of the road until he has made one or more trips. In such cases it will be necessary to go over the portion of the division involved, be examined and qualified by the proper division officer.

When a conductor or engineman makes a trip (not in service) for the purpose of retaining his qualifications he must notify the Superintendent in writing, giving necessary details, and have conductor or engineman witness his certification.

Conductors or enginemen extending their qualifications by making trips (not in service) must be reexamined after the expiration of one year.

TRACK ASSIGNMENTS

2201. Single Track

Track	Between	And
Main Line	PW	End of block, GY
Montauk Branch	End of block, WS	Dutch Kills Drawbridge
Montauk Branch	Y	End of block, MY
North Side Branch	Great Neck	End of block, Port Washington
Hempstead Branch	Garden	End of block, Hempstead
Oyster Bay Branch	Locust	End of block, Oyster Bay
Wading River Branch	S	End of block, JF
West Hempstead Branch	Valley	End of block, WM
Central Branch	B	Babylon
Manorville Branch	MR	PT

2202. Two or More Tracks

Current of traffic is as follows:

Between:	Main Line	No. 6 Track	No. 5 Track	No. 4 Track	No. 3 Track	No. 2 Track	No. 1 Track
Harold and F (N. Y. Div.)					West'd Frt.	East'd	West'd
Harold and Jay				East'd Local	West'd Local	East'd Exp.	West'd Exp.
Hall and Park				East'd Local	West'd Local	East'd Exp.	West'd Exp.
Park and PW						East'd	West'd
Between:	Montauk Branch						
Dutch Kills D'bridge and Jay						East'd	West'd
Hall and West End Holban Yard 6700 Feet East of Hall	East'd Frt.	West'd Frt.					
Hall and Y						East'd	West'd
Between:	North Side Branch						
Harold and Great Neck						East'd	West'd
Between:	Hempstead Branch						
Park and Garden						East'd	West'd
Between:	Oyster Bay Branch						
Nassau and Locust						East'd	West'd
Between:	Wading River Branch						
Divide and S						East'd	West'd

Atlantic Branch Between:	No. 6 Track	No. 5 Track	No. 4 Track	No. 3 Track	No. 2 Track	No. 1 Track
Brook and Dunton					East'd	West'd
Dunton and Jay			East'd Local	West'd Local	East'd Exp.	West'd Exp.
Hall and Valley					East'd	West'd
Rockaway Beach Branch Between:						
Win and Ozono					East'd	West'd
Woodhaven Interlocking and Ozono					East'd	West'd
Ozono and Beach			East'd Local	West'd Local	East'd Exp.	West'd Exp.
Beach and end of two main tracks east of Seaside					East'd	West'd
Far Rockaway Branch Between:						
Draw and Valley					East'd	West'd
Long Beach Branch Between:						
Valley and Lead					East'd	West'd
Bay Ridge Branch Between:						
NU and Bedford					East'd	West'd
Bedford and Fremont				West'd Local	East'd	West'd
Fremont and Pond					East'd	West'd

2204. Secondary Tracks of No Assigned Direction

Track	Between	And	Controlled by	Note
3d St. S'd'g (W)	F (N.Y.Div.)	L. I. City	F (N.Y.Div.)	1
Bushwick Lead (W)	Fresh Pond	Metropolitan Avenue	Pond	
3rd Track (W)	Cedarhurst	Rock	Rock	
Siding (W)	1500 Feet East of New Lots Crossover	Bedford	Bedford	2
Camp Upton Lead (E)	Camp Upton Jct.	Camp Upton	YA	3
Lead track (E)	Babylon	Babylon Yd.	Babylon	4

Note—(E) or (W) indicates time-table direction, from point first named.

Note 1. Westward movements from F (New York Division) on signal indication.

Note 2. Eastward movements from Bedford on signal indication.

Note 3. When YA is closed it will be controlled by the Operator controlling YA. Conductors will report promptly their arrival at Camp Upton.

Note 4. Eastward movements from Babylon on signal indication. Eastward movements must be reported clear to Signalman when movement has been completed.

2206. Montauk Cut-off:

Tracks between Bliss and Thompson Avenue will be operated as yard tracks under the jurisdiction of yardmaster, Yard A.

All trains will run at Restricted speed. Rule 99 in effect on these tracks.

2207. Following tracks operated as sidings for trains in both directions; Rules 105 and 105b will apply; all trains will run at Restricted speed unless otherwise specified in Special Instruction 3106.

Between	And
Queens	Belmont Park
Park	Creedmoor Hospital
Garden	Meadowbrook Hospital
West Hempstead	Nassau
Connection east of Deer Park	Pilgrim Hospital
Kings Park	Kings Park Hospital
Central Islip	Central Islip Hospital
Connection west of Fremont	Himrod Street
Connection Bushwick Lead	Starr Street
Connection west of Northport	Old Northport
Metropolitan Ave.	Bushwick

MOVEMENT OF TRACK CARS

2301. Track cars will be governed as specified by Rule 80 on portion of this division as follows:

Entire Division

★2302. Track cars will not operate spring switches.

2303. Track cars will display night signals while passing through tunnels.

★2304. Signalmen will not admit a one-man track car to a block which is occupied by an approaching train, nor permit any train to enter a block which is occupied by a one-man track car without instructions from the Superintendent.

Movement of Detector Cars, Burro Cranes, etc.

★2305. Unless otherwise provided, Rules and Special Instructions applying to movement of track cars will apply to detector cars (device for detecting defective rails), burro cranes or cars of similar type or construction, except that detector cars will display markers in accordance with Rules 19 and 19a, and will not be required to conform to speed for track cars.

Detector cars will be designated as Detector car extra, burro cranes as Burro crane extra and other cars in a like manner.

When detector cars are testing rail in manual block system territory, Rule 316 will apply to following movements.

MOVEMENT OF TRAINS

2401. Location of Train Dispatchers—
Jamaica.

★2402. Rule S-83: Except on portions of the Railroad where Rule 261 is in effect, the information as to the arrival or departure of superior trains will be furnished on form CT 1246 or by message, by the signalman at initial stations, junctions or where trains pass from one of two or more tracks to single track or by train orders if furnished to trains before arrival at the points mentioned.

Except: At Valley, (West Hempstead Branch) and at Y, a Proceed signal displayed for eastward train will indicate that all trains due which are superior have arrived or left.

★2403. Rule D-83: Except on portions of the railroad where Rules 251 or 261 are in effect, information as to the departure of superior trains will be furnished verbally to train by the signalman at initial stations or junctions.

Engineman Pilot

★2404. Enginemen, when acting as pilots, will operate the engine of train to which assigned, unless otherwise instructed.

2405. Normal Position of Switches and Crossovers at Specified Locations

Switch Located at	Connecting	With	Normal Position is for Movements
Manorville	Main Line	Manorville Branch	To Main Line
PT	Montauk Branch	Manorville Branch	To Montauk Branch

2409. Signalmen in charge of main track hand operated switches when block station is open:

Location	Switches
SG	Crossover leading from siding to main track

Hand Operated Switches Equipped With Electric Locks

2411. The following switches are equipped with electric lock; permission to unlock must be obtained from signalman:

Location	Switch	Controlled By
Dutch Kills Drawbridge	Crossover between main track and south yard	Drawbridge tender
Haberman	Leading to new yard	Bliss
Olivet	Leading to Welbilt Stove Co. track	Olivet
St. Albans	Leading to U. S. Naval Hospital track Leading from No. 1 track to Holban Yard	Hall
Babylon	Leading to Dependable Fuel Co. track	Babylon
Republic	Leading to Republic Aviation Co. track	B
West of South Farmingdale	Facing (westward) leading to Liberty Aircraft Co. track	
Dunton	Leading to Sheffield's Milk Co. track Leading to Brandenburg Co. track	Dunton
Oyster Bay	Leading to Jakobson Ship Yard	Locust
Aqueduct	Crossover between No. 1 and No. 3 track	Beach
East of Draw	Facing connection No. 1 track to Far Rockaway Branch Crossover between No. 1 and 2 tracks (Far Rockaway Branch)	Draw
Park	East end lay-up track on No. 1 and No. 2 track (Hempstead Branch)	Park
East of Park	Leading from No. 2 track to Scranton Lehigh Coal Company track	Park
Garden	Leading to Meadowbrook Hospital siding Leading to West Hempstead siding Leading to east leg of wye.	Garden

The following switches are equipped with electric lock, not controlled by signalman:

Location	Switch
East of Elmhurst	Facing from No. 2 track to Durkee's track
East of Corona	Facing crossover between No. 1 and No. 2 track
East of Bayside	Facing crossover between No. 1 and No. 2 track
East of Babylon	Facing from No. 1 track to Babylon yard
Camp Upton Jct.	Facing (eastward) leading to Camp Upton Lead track
SG	Facing (westward) leading to siding when SG is closed
West of Higbie Ave.	Facing (westward) from No. 1 track to Race track lay-up track
East of Stewart Manor	Trailing from No. 2 track to team track
West of Garden City	Trailing crossover from No. 2 track to Cathedral Power House track

NOTE—The switch lock on these switches must not be removed from keeper until after permission has been obtained from signalman. Instructions for operation of switches will be posted in telephone box or at other convenient location adjacent to switch.

Spring Switches

★2412. Spring Switch is marked by disc with white background and black letters SS. Switch lamp will display green light in both directions when switch is in normal position and red light in both directions when switch is in reverse position or not properly set.

When trailing movement through spring switch is stopped before movement is completed, slack must not be taken or reverse movement made until switch has been reversed by hand.

After passing with proper authority a Stop-signal, Rule 292; a Stop-and-proceed signal, Rule 291; a Caution signal, Rule 285-A; or a Yellow Distant Switch Indicator protecting a spring switch; movement shall not be made over the switch until it has been operated by hand to the proper position and switch points have been examined by a member of the crew, unless a green light is displayed on the switch lamp.

The switch must be restored to normal position after movement is completed.

Spring Switches Located:

Location	Normal Position	Route for Which Sprung
Y-End of two main tracks	Single track to No. 1 track	Eastward movements from No. 2 track to single track
Garden-End of two main tracks	Single track to No. 1 track	Eastward movements from No. 2 track to single track
S-End of two main tracks	Single track to No. 1 track	Eastward movements from No. 2 track to single track

Yards and Yard Instructions

2417. Yards indicated by yard limit board located at:

Ronkonkoma	Speonk
Riverhead	Port Jefferson
Patchogue	Long Beach
	Dutch Kills Drawbridge

Yards indicated by end of block sign instead of yard limit board located at:

Greenport	WS
Port Washington	Oyster Bay
Hempstead	Montauk
	West Hempstead

2418. Rule D-93 in effect as follows:

Track	Between	And
No. 0 to No. 11 inclusive	Jay	Hall
No. 1, No. 2, No. 3 and No. 4	Dunton	Jay
No. 1, No. 2 and No. 3	F (N.Y. Div.)	Harold

AUTOMATIC HIGHWAY CROSSING SIGNALS

★2450. Automatic highway crossing signals at grade crossings indicate the approach of a train. These signals do not relieve enginemen from complying with **Rules 14(1) and 30**. They operate when trains approach crossings with the current of traffic on main tracks only except the automatic highway crossing gates and signals at

Stewart Manor,	Covert Avenue
Stewart Manor,	New Hyde Park Road
Nassau Boulevard,	Nassau Boulevard
Garden City,	Hilton Avenue
Garden City,	Cathedral Avenue
Grumman,	South Oyster Bay Road
Bellmore,	Newbridge Road
Bellmore,	Bellmore Avenue
Bay Shore,	Windsor Avenue
Bay Shore,	Park Avenue
Bay Shore,	Fourth Avenue
Bay Shore,	Third Avenue

and the following automatic crossing signals at:

Penny Bridge,	Laurel Hill Avenue
Bay Shore,	Clinton Avenue
Bay Shore,	Fifth Avenue
Bay Shore,	Second Avenue
Bay Shore,	First Avenue

operate with or against the current of traffic on main tracks. Trains moving against the current of traffic must approach these crossings at not to exceed one-half their maximum authorized speed, prepared to stop short of an obstruction, and must comply with **Rules 14(1) and 30**.

Trains approaching a highway crossing on a siding or yard track, adjacent to tracks crossing a highway protected by automatic highway crossing signals, will run carefully sounding the warning as prescribed by **Rules 14(1) and 30**.

When a train passes entirely over a highway crossing protected by automatic highway crossing signals, it must not move in opposite direction over the crossing until protection is provided as prescribed by **Rule 103a**.

To avoid unnecessary operation of the automatic highway crossing signals, switches must not be left open, nor cars left standing on the main track longer than necessary within operating limits of such signals.

When shifting movements are made in the vicinity of a highway crossing protected by automatic highway crossing signals, or when a train is stopped, thereby operating the signals unnecessarily, every effort must be made by trainmen to avoid delay to highway traffic. When it is safe for vehicles or pedestrians to cross the track, the trainmen will say "all right" and beckon to cross.

At the following locations:

Baldwin,	Milburn Ave.
Bellmore,	Bellmore Ave.
Merrick,	Hewlett Avenue
Wantagh,	Beech Street
Amityville,	Country Line Rd.
Amityville,	Burch St.
Patchogue,	South Country Rd.
Eastport,	Dock Road
Hampton Bays,	Ponquogue Rd.
Bethpage,	Jerusalem Ave.
Bethpage,	Broadway

a device is provided to cut out the operation of the automatic highway crossing signals by trainmen.

At the following locations:

Grumman,	South Oyster Bay Road
Brightwaters,	Windsor Avenue
Bay Shore,	Park Avenue
Bay Shore,	Fourth Avenue
Bay Shore,	Third Avenue
Greenlawn,	Centerport Road (Broadway)

a device is provided to cut out the operation of the automatic crossing signals and gates by trainmen.

When such device is used, no movement may be made over the crossing by their train until protection is provided as prescribed by **Rule 103a**, or the automatic operation of the signals has been restored.

Employees should observe the operation of automatic highway crossing signals and report promptly to the Superintendent any failures to operate properly.

★2451. (For Automatic Highway Crossing Signals.)

Electric light indicators are in service on or adjacent to instrument cases of flashing light signals and crossing bells protecting highway crossings.

Indicator light will be displayed when train is operating the flashlight light signals or crossing bells. Absence of indicator light indicates normal source of power has failed and that signals or bells will be entirely dependent upon storage battery.

If indicator light is not displayed as train approaches crossing, prompt report must be made to Superintendent.

2452. Bay Shore. When shifting over Third Avenue on yard lead tracks south of the automatic gates, trainmen must lower gates by opening "Trainman's Switch" located in box on west end of instrument case on east side of Third Avenue. When shifting is completed trainmen will close "Trainman's Switch" and lock the box. Northward traffic on Third Avenue over the yard lead tracks must be protected by trainmen by hand signals.

Device located at Fourth Avenue to permit crews of eastward trains on No. 2 track making station stop for an unusual length of time to handle mail and express, to cut-out the operation of flashing signals and to raise the automatic crossing gates at Third Avenue.

This additional device is mounted on pedestal adjacent to east end of instrument case south of No. 2 track at Fourth Avenue and is marked Third Avenue gates No. 2 track.

When train is ready to depart, crews of trains using the cut-out device must restore the flashing signals to operation and lower the automatic crossing gates at Third Avenue by pushing the cut-in button.

2453. At crossings provided with the device to cut out the operation of automatic highway crossing signals, when it is necessary for a train doing shifting to clear main track for a following movement after having cut out the operation of the signals, protection must be provided as prescribed by Rule 103a, or the automatic operation restored. After all shifting is finished, and train is ready to depart, trainmen must observe that the crossing signals have been restored to automatic operation and box housing the cut-out device is locked.

When a crew has shifting to do in the vicinity of crossings protected by automatic highway crossing signals, they shall leave the rear part of their train standing a sufficient distance from the crossing, so that when the forward part of the train returns and couples to it, the whole train will be on the same side of the crossing.

2454. At the following locations:

Pinelawn,	New Highway
Mattituck,	Main Street
Mattituck,	Bridge Neck Road
Mattituck,	Railroad Avenue
Mattituck,	Wickham Avenue
Freeport,	East End Middle Lay-up track
Freeport,	Babylon-Hempstead Turnpike
Amityville,	Burch Street
Bay Shore,	First Avenue
Bay Shore,	Second Avenue
Bay Shore,	Fifth Avenue
Bay Shore,	Clinton Avenue
Patchogue,	Railroad Avenue
Patchogue,	West Avenue
Patchogue,	River Avenue
Center Moriches,	Railroad Avenue
Hampton Bays,	Ponquogue Road
Amagansett,	Abrams Landing Road
Smithtown,	Landing Avenue

the automatic highway crossing signals, and at Bay Shore, Third Avenue, the automatic crossing gates and signals are arranged to operate automatically when movements are made on the siding within the limits of a short track circuit extending 70 feet east and 70 feet west of crossings.

The limits of the siding track circuit are marked by a yellow stripe, 10 inches wide, painted on the outside head, web and base of both rails. Cars must not be left standing within the track circuit limits.

Provision has been made to manually operate the signals by means of a push button, located in box, locked with switch lock, near the crossing and marked "Operating Button."

Before making movements over these crossings on the siding the conductor or trainman assigned by the conductor, will station himself at the Operating Button prepared to manually operate the crossing signals should they not start flashing when the train enters the siding circuit limits. The signals will flash when the button is pushed in and held there. The signals will be operated manually until entire train has cleared the crossing.

When movements are completed operating button box must be locked.

Protection For Public Highway Crossings At Grade

2455. Trains or engines must stop before passing over the following public highway crossings at grade, during the hours there is no crossing watchman on duty and, unless otherwise provided a member of the crew must protect the crossing in advance of each movement over the crossing:

Track	Crossing	Location	No Crossing Watchman on Duty Between the Hours of	Note
Main Line	Main Street	Riverhead	8.45 P.M. and 5.15 A.M. 10.00 P.M. and 8.00 A.M.	Week Days Sundays
	Roanoke Avenue	Riverhead	8.45 P.M. and 5.15 A.M. 10.00 P.M. and 8.00 A.M.	Week Days Sundays
Montauk Branch	Ryder Avenue	Patchogue	10.30 P.M. and 5.00 A.M. 10.50 P.M. and 6.50 A.M.	Week Days Sundays
Central Branch	Main Street	South Farmingdale	11.00 P.M. and 7.00 A.M.	Daily
Evergreen Siding	All Crossings		Continuously.	Daily
Creedmoor Siding	All Crossings		Continuously.	Daily
Meadowbrook Hospital Siding	All Crossings		Continuously.	Daily
Front Street Loop	Front Street	Long Island City	Continuously.	Daily
Degnon Terminal	All Crossings	Long Island City	Continuously.	Daily
Oyster Bay Branch	Willis Avenue	Mineola	1.20 A.M. and 5.40 A.M. 1.20 A.M. and 5.20 A.M.	Week Days Sundays
	Second Street	Mineola	1.20 A.M. and 5.40 A.M. 1.20 A.M. and 5.20 A.M.	Week Days Sundays
	East Williston Road	East Williston	1.20 A.M. and 5.45 A.M. 1.20 A.M. and 5.20 A.M.	Week Days Sundays
	Lincoln Avenue	Roslyn	1.30 A.M. and 5.45 A.M. 1.30 A.M. and 5.30 A.M.	Week Days Sundays
	Glen Street and Elm Street	Glen Street	1.45 A.M. and 5.30 A.M. 1.45 A.M. and 5.45 A.M.	Week Days Sundays
	Duck Pond Road	Glen Cove	1.45 A.M. and 5.30 A.M. 1.45 A.M. and 5.45 A.M.	Week Days Sundays
West Hempstead Siding	All Crossings		Continuously.	Daily
West Hempstead Branch	Eagle Avenue	Lakeview	1.30 A.M. and 6.00 A.M. 1.30 A.M. and 6.30 A.M.	Week Days Sundays
	Brooklyn Avenue	Lakeview	1.30 A.M. and 6.00 A.M. 1.30 A.M. and 6.30 A.M.	Week Days Sundays
	Ocean Avenue	Malverne	1.30 A.M. and 6.00 A.M. 1.30 A.M. and 6.30 A.M.	Week Days Sundays
	Hempstead Avenue	Malverne	1.30 A.M. and 6.00 A.M. 1.30 A.M. and 6.30 A.M.	Week Days Sundays
	Franklin Avenue	Malverne	1.30 A.M. and 6.00 A.M. 1.30 A.M. and 6.30 A.M.	Week Days Sundays
Bushwick Lead Track	Morgan Avenue Variok Avenue	Bushwick Bushwick	10.00 P.M. and 6.00 A.M. Continuously.	Daily Daily

2457. A trainman must be stationed on Railroad Avenue crossing, Islip, to warn persons using same while shifting moves are being made over this crossing on siding or crossover, as crossing signal will not operate when siding switch or crossover is reversed.

Eastward trains leaving a portion of their train on the main track while shifting will leave it 840 feet west of Grant Avenue the second crossing west of Islip Station.

2458. When trains or engines hold the main track to meet other trains at the following points, enginemen and trainmen must observe whether or not the automatic highway crossing signals are operating. If they are not operating, arrangements must be made to flag the front portion of their train over the crossing:

Wading River Branch
Kings Park—Comack-Smithtown Road.

Montauk Branch
Mastic—Floyds Mastic Road.
East Hampton—Newtown Lane.

Main Line

Manorville—Raynor Road and Lanes Road.
 Mattituck—Railroad Avenue.
 Cutchogue—Depot Lane.
 Peconic—Peconic Lane.
 Southold—Railroad Avenue.

2459. All movements over trolley grade crossing at Flushing Avenue and at Metropolitan Avenue, Bushwick Lead track, must be made under flag protection by a member of train or engine crew after train or engine has been brought to a stop.

Stop boards located 60 feet east and west of Metropolitan Avenue.

Stop boards located 60 feet east and 110 feet west of Flushing Avenue.

2460. Between the hours of 6.00 A.M. and 10.00 P.M., train crews must protect movements over Morgan Avenue, Bushwick, unless gates are down.

2461. All movements, except regular trains, crossing Fourth and Fifth Street, Greenport, must protect as provided in **Rule 103a**.

2462. Trains making station stop or for any purposes will, when practicable, avoid blocking street crossings.

2463. Rockville Centre. After westward trains make station stop, if clear of Village Avenue crossing and after eastward trains make station stop, if clear of Park Avenue crossing, the crossing watchman will raise gates if no other train is approaching. When engineman receives signal to depart, he will give one short sound of the whistle to signal crossing watchman to lower gates.

2464. Baldwin. Westward trains making station stop will stop east of Grand Avenue crossing.

After westward trains make station stop, if clear of Grand Avenue crossing, the crossing watchman will raise gates if no other train is approaching. When the engineman receives signal to depart, he will give one short sound of the whistle to signal crossing watchman to lower gates.

Eastward trains making station stop, will stop with rear car clear of Grand Avenue crossing.

2465. Freeport. After eastward trains make station stop, if clear of Main Street crossing, the crossing watchman will raise gates if no other train is approaching. When engineman receives signal to depart, he will give one short sound of the whistle to signal crossing watchman to lower gates.

2466. Amityville. After eastward trains make station stop, if clear of John Street crossing and Broadway crossing, the crossing watchman will raise gates if no other train is approaching. When engineman receives signal to depart, he will give one short sound of the whistle to signal crossing watchman to lower gates.

Westward trains making station stop will stop with rear car clear of John Street crossing, first crossing east of station platform.

2467. Malverne. After westward trains make station stop, if clear of Hempstead Avenue crossing, the crossing watchman will raise gates. When engineman receives signal to depart, he will give one short sound of the whistle to signal crossing watchman to lower gates.

2468. Creedmoor Siding. Before making movements over Commonwealth Boulevard, a trainman must precede such movement to warn the public of approaching engines or cars.

2470. Trains running against the current of traffic must stop before passing over Flushing Avenue, Olivet.

Gas-Electric, Gasoline And Oil-Electric Rail Motor Cars

★**2475.** Gas-electric rail motor cars, gasoline rail motor cars or oil-electric rail motor cars must not use sand in automatic block system territory, except to avoid accidents. When these cars are used as trailers or are being towed,

they must be placed only at end of train. If handled by passenger train, it should not consist of more than 15 cars. If handled by freight train, should not consist of more than 35 cars.

Four-Wheel Cabin Cars

★**2476.** Four-wheel cabin cars must not be allowed to stand in an automatic block unless the block is occupied by other cars or engine. Necessary care must be used at all interlockings and such cabin cars must not be permitted to stand alone between the signals of a block or interlocking station without permission of signalman.

Movement During Storms, etc.

2479. During storms or other adverse weather conditions trains must move at Reduced speed when it is expected slides, washouts or other obstructions may be encountered.

2480. Trains arriving at Long Beach, Rockaway Park, Hempstead, Port Washington and Oyster Bay will report arrival; and westward trains will inquire for orders from signalmen before departure.

2481. *Long Island City.* Trains moving to F (New York Division) must obtain permission from signalman at F before entering the two main tracks Long Island City Passenger Yard.

Train Delays

2482. When a train is stopped by stop signal, **Rule 292**, or is delayed from any other cause, conductor or engineman must immediately, where practical, communicate with signalman for instructions.

MOVEMENT BY TRAIN ORDERS

2501. Train orders will be issued covering the meeting of First-Class trains on single track at scheduled meeting points, except where **Rules 261, 262 and 263** are in effect.

★**2505.** While train order signal (**Rule 294**, Fig. A) is displayed in the direction of an approaching train or trains, it must not be passed by any such train on any track except as provided in fourth paragraph **Rule 221a**.

★**2506.** Referring to **Rule 221a**, message form C.T. 1250 will be used.

2507. Train orders. Form K Clearance Cards, and Clearance Messages C.T. 1246 after fulfilled will be turned in with time-cards at end of trip or day. Employee receiving time-cards, orders, etc., will forward orders, etc., daily to Division Operator, Jamaica.

2508. When receiving Clearance Message Form C.T. 1246 and Clearance Card (Form K), speed must be reduced as provided in **Rule 221a**.

MOVEMENT OF TRAINS IN THE SAME DIRECTION BY BLOCK SIGNALS

★**2601.** **Rules 251, 253 and 254** in effect:

	Track	Between	And
Main Line	No. 1, No. 2, No. 3 and No. 4	Harold	Jay
	No. 1, No. 2, No. 3 and No. 4	Hall	Park
	No. 1 and No. 2	Park	PW
Montauk Branch	No. 1 and No. 2	Dutchkills Drawbridge	Jay
	No. 5 and No. 6	Hall	West End Holban Yard 5700 Feet East of Hall
	No. 1 and No. 2	Hall	Y

	Track	Between	And
North Side Branch	No. 1 and No. 2	Harold	Great Neck
Hempstead Branch	No. 1 and No. 2	Park	Garden
Oyster Bay Branch	No. 1 and No. 2	Nassau	Locust
Wading River Branch	No. 1 and No. 2	Divide	S
Long Beach Branch	No. 1 and No. 2	Valley	Lead
Atlantic Branch	No. 1 and No. 2	Van	East New York
	No. 1 and No. 2	Hall	Valley
	No. 1 and No. 2	Win	Ozone
Rockaway Beach Branch	No. 1 and No. 2	Woodhaven Inter'king	Ozone
	No. 1, No. 2, No. 3 and No. 4	Ozone	Beach
	No. 1 and No. 2	Beach	End of two main tracks East of Seaside
Far Rockaway Branch	No. 1 and No. 2	Draw	Valley
	No. 1 and No. 2	Fremont	Pond
Bay Ridge Branch	No. 1, No. 2 and No. 3	Bedford	Fremont
	No. 1 and No. 2	NU	Bedford

On two or more tracks signal indication or permission of the signalman will be authority for a train to proceed as an extra.

Trains carrying passenger equipment not representing a schedule will run passenger extra.

OPPOSING AND FOLLOWING MOVEMENT OF TRAINS BY BLOCK SIGNALS

★2602. Rules 261, 262, 263 and 264 in effect:

	Track	Between	And
Main Line	No. 1, No. 2 and No. 3	F (New York Div.)	Harold
	No. 0 to No. 11 inclusive	Jay	Hall
Atlantic Branch	No. 1 and No. 2	Brook	Van
	No. 1 and No. 2	East New York	Dunton
	No. 1, No. 2, No. 3 and No. 4	Dunton	Jay
North Side Branch	Single	Great Neck	End of Block Port Washington
Hempstead Branch	Single	Garden	End of Block Hempstead
Oyster Bay Branch	Single	Locust	End of Block Oyster Bay
Central Branch	Single	B	Babylon

Signal indication or permission of the signalman will be authority for a train to proceed as an extra.

Trains carrying passenger equipment not representing a schedule will run passenger extra.

NOTE—Between Harold and F (New York Div.) Brook and Van, Dunton and Hall movements for switching and other purposes may be made without complying with the requirements of Rule 262.


FIXED SIGNALS

2701. Signal aspects not in conformity with the typical aspects in service:

NOTE—R-Red; G-Green; Y-Yellow; P-Purple.

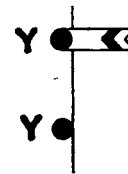


INDICATION—Proceed.
NAME: Clear.



INDICATION—Proceed prepared to stop at next signal. Train exceeding Medium speed must at once reduce to that speed.

NAME: Approach.

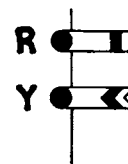


INDICATION—Train exceeding Medium speed must at once reduce to that speed. Where a facing switch is connected with the signal, approach that switch prepared to stop. Approach next signal prepared to stop.

NAME: Caution.



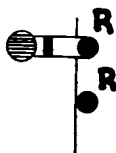
INDICATION—Proceed at Restricted speed.
NAME: Restricting.



INDICATION—Stop; then proceed at Restricted speed.
NAME: Stop-and-proceed.



INDICATION—Orders.
NAME: Train-Order.



INDICATION—Stop.
NAME: Stop-signal.

DISTANT SWITCH INDICATOR ASPECTS:

Note—G-Green; Y-Yellow.

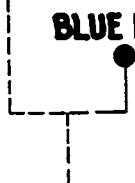


INDICATION—Switch open.
NAME: Caution Indicator.



INDICATION—Switch closed.
NAME: Clear Indicator.

SIGNAL



BLUE LIGHT

INDICATION—One track intervenes between signal and track it governs.

NAME: Signal mast bracket marker.

2702. Signals located to left of track which they govern:

Rockaway Beach Branch

Between Broad Channel and Beach—Westward block signals R-110, R-116, R-120, R-126 and R-132.

Montauk Cut-off

Between Bliss and Thompson Ave.—Eastward distant signal to home signal Dutch Kills Drawbridge.

Eastward home signal Dutch Kills Drawbridge.

Westward position light, Caution signal, S-6, located 471 feet west of Dutch Kills Drawbridge.

2703. Home signals that govern movements from two or more tracks:

Bliss	No. 2 to No. 19 track Blissville Yard.
Jay	No. 4 and No. 5 tracks west end Yard D.
Jay	No. 2 and No. 3 tracks west end Yard D.
Hall	No. 1 and ladder tracks east end Yard D.
Park	Freight yard siding and north siding.

2704. If an Approach signal Rule 285, Fig. A, is displayed on eastward block signal at Great Neck, or westward block signal at Port Washington, the indication is: Block clear to next signal; proceed prepared to stop at next signal.

CAB SIGNALS

2751. Cab Signal Rules 295 to 298, inclusive, are in effect as follows:

—with current of traffic—

	Track	Between	And
Main Line	New York Connecting	Eastward Home Signal, Harold	Westward Home Signal, Harold
Montauk Branch	No. 1 and No. 2	Hall	Babylon
North Side Branch	No. 1 and No. 2	Harold	Great Neck
	Single	Great Neck	End of Block Port Washington

2752. Cutting-in Sections Located:

WESTWARD TRAINS

	Track	Between	And
Montauk Branch	No. 1 Lead	250 feet east of westward home signal Babylon	Westward home signal Babylon
	Middle	250 feet east of westward home signal Port	Westward home signal Port
Central Branch	Station	250 feet east of westward home signal Babylon	Westward home signal Babylon
Atlantic Branch	No. 1	990 feet east of home signal on cantilever bridge Valley	Home signal on cantilever bridge Valley
	No. 2	860 feet east of west end Valley Stream station platform	Home signal at west end Valley Stream station platform
West Hempstead Branch	Single	2500 feet east of signal E173	Signal E173
North Side Branch	No. 1 Station	250 feet east of westward block signal Port Washington	Westward block signal Port Washington

EASTWARD TRAINS

	Track	Between	And
Main Line	No. 2	262 feet west of block signal 12 west of Harold	Eastward home signal Harold
	No. 3 to No. 2 (North Side Br.)	235 feet west of block signal N39 east of Win	Block signal N39
Montauk Branch	No. 2	560 feet west of block signal S98	Block signal S98
	Lead (Holban Yard)	240 feet west of derail protecting No. 1 track west of St. Albans	Derail protecting No. 1 track west of St. Albans

EASTWARD TRAINS—Continued

	Track	Between	And
Atlantic Branch	No. 2	860 feet west of eastward home signal east end Valley Stream station	Eastward home signal east end Valley Stream station
	No. 1	260 feet west of eastward home signal at east end station platform Valley Stream	Eastward home signal at east end station platform Valley Stream

★2753. Required departure tests of engines and trains must be made before entering territory in which the use of cab signals is prescribed.

Testing sections in addition to those at terminals, located:
 Babylon east end of Babylon yard No. 1 track.
 Babylon east of westward home signal bridge, No. 1 track.
 Great Neck, lay-up track.
 Bayside, siding lay-up track.
 Vanderbilt Ave. yard, No. 1, No. 2, No. 3, and 4 tracks.
 Carlton Ave. shop tracks at west end of inspection shed.
 Dunton inspection shed.
 Corona Meadows siding.
 Win, (Main Line) No. 2 track west of eastward home signal bridge.
 Valley, (Atlantic Branch) No. 2 track west-end of Valley Stream Station platform.

★2754. Departure tests of cab signals on engines equipped for forward and backward running will be made from both ends.

When two or more electric engines are coupled in multiple, departure test will be made from front end of leading unit and trailing end of rear unit, noting that all cab signals and warning whistles are operative.

When two or more engines are coupled and it becomes necessary enroute to operate one of the engines from an end from which departure test of cab signals has not been made, the engine must be considered as not equipped.

2755. Enginemen will make cab signal departure tests of multiple unit cars as promptly as possible when taking charge of equipment. After test has been satisfactorily completed, they must not pull the control plug nor open control cut-out switch, nor cut out cab signal warning whistle. If desired to be relieved from holding the master controller in the "off" position, they may deplete the brake pipe pressure by making a 25 lb. brake pipe reduction and then permitting the master controller handle to go to "dead-man" position. Enginemen must be in operating position and release the brakes at least four minutes before scheduled departure times.

2756. Except as provided, a non-equipped engine or train must not be dispatched from any of the following terminals or divisions for movement in cab-signal territory:

New York Division Terminals	Morris Park
Long Island City	Jamaica
Port Washington	Freeport
Flatbush Avenue	Babylon
New Haven R. R. Terminals	West Hempstead

2757. A change in cab signals to Restricting approximately 1000 feet from the home signal, will indicate home signal is less favorable than Approach at the following locations:

Location	Track	Movements
Harold	No. 2, Main Line	Eastward
Harold	No. 1, North Side Branch	Westward
Harold	New York Connecting	Westward

2758. Trains dispatched from points east of Babylon and routed via Montauk Branch west of Babylon must make required departure test before entering cab signal territory.

MANUAL BLOCK SYSTEM

2801. Rules 305 to 373, inclusive, are in effect as follows, except that Rules 316 and 317 will apply only on portions of the Division as specified:

Main Line	Track	Between	And
	Single	PW	GY
Montauk Branch	Single	WS	Dutch Kills Drawbridge
	No. 1	Bliss	Dutch Kills Drawbridge
	Single	Y	MY
North Side Branch	Single	Great Neck	End of block Port Washington
Oyster Bay Branch	Single	Locust	End of block Oyster Bay
Wading River Br.	Single	S	JF
West Hempstead Br.	Single	Valley	WM
Central Branch	Single	B	Babylon
Manorville Branch	Single	MR	PT
Bay Ridge Branch	No. 1, No. 2 and No. 3 No. 1 and No. 2	Fremont Bedford	Bedford End of block NU

2802. Rule 316 will apply:

West Hempstead Branch.
 Central Branch.

Between Great Neck and end of block, Port Washington.
 Between Locust and end of block, Oyster Bay.

All movements against current of traffic between Fremont and end of block, NU.

2803. Rule 317 will apply:

Between Y and MY.
 Between PW and GY.
 Between S and JF.

Between Dutch Kills Drawbridge and WS.

Between Bliss and Dutch Kills Drawbridge (No. 1 track).

Between Fremont and end of Block, NU.
 Manorville Branch.

All movements against current of traffic except as provided in Special Instruction 2802.

2805. Bay Ridge Branch. Tunnel signals which indicate the condition through the tunnel must not be passed in stop position without authority from superintendent by train order.

AUTOMATIC BLOCK SYSTEM

2901. Rules 501 to 512, inclusive, are in effect on portions of the Division as follows:

For movements with current of traffic:

	Track	Between	And
Main Line	No. 1, No. 2 and No. 3	F (New York Div.)	Harold
	No. 1, No. 2, No. 3 and No. 4	Harold	Jay
	No. 0 to No. 11	Jay	Hall
	No. 1, No. 2, No. 3 and No. 4	Hall	Park
	No. 1 and No. 2	Park	PW
Montauk Branch	No. 2	Dutchkills Drawbridge	Bliss
	No. 1 and No. 2	Bliss	Jay
	No. 5 and No. 6	Hall	West-end Holban Yard 5700 feet east of Hall
Atlantic Branch	No. 1 and No. 2	Babylon	Y
	No. 1 and No. 2	Brook	Jay
	No. 3 and No. 4	Dunton	Jay
Long Beach Branch	No. 1 and No. 2	Hall	Valley
	No. 1 and No. 2	Valley	Lead
Far Rockaway Branch	No. 1 and No. 2	Draw	Valley
Rockaway Beach Branch	No. 1 and No. 2	Win	End of two main tracks east of Seaside
	No. 1 and No. 2	Woodhaven Interlocking	Ozone
	No. 3 and No. 4	Ozone	Beach
Oyster Bay Branch	No. 1 and No. 2	Nassau	Locust
Wading River Branch	No. 1 and No. 2	Divide	S
Bay Ridge Branch	No. 1 and No. 2	Fremont	Pond
Hempstead Branch	No. 1 and No. 2	Park	Garden

For movements against current of traffic.

	Track	Between	And
Main Line	No. 1, No. 2 and No. 3	F (New York Div.)	Harold
	No. 0 to No. 11	Jay	Hall
Atlantic Branch	No. 1 and No. 2	Brook	Van
	No. 1 and No. 2	East New York	Dunton
	No. 1, No. 2, No. 3 and No. 4	Dunton	Jay

2902. Rules 501 to 512, inclusive, except Rule D508 are in effect as follows:

Between Garden and end of block, Hempstead.

2915. Rules 501 to 518, inclusive, are in effect on portions of the Division as follows:

For Movements with Current of Traffic.

	Track	Between	And
North Side Branch	No. 1 and No. 2	Harold	Great Neck
Montauk Branch	No. 1 and No. 2	Hall	Babylon

2916. Rule 515—following exceptions authorized:

Following may be dispatched and operated as non-equipped trains and must not exceed a speed of 15 miles per hour—

Non-equipped N. Y. N. H. and H. engines through Harold to or from Sunnyside Yard.

Following may be dispatched and operated as non-equipped trains and must not exceed a speed of 25 miles per hour—

Yard engines with or without cars between Hall and St. Albans on No. 2 track.

2917. In application of Rule 515 the Superintendent may authorize a train to move in cab signal territory by the use of the following form of message:

. C & E extra 452 West at A.

You are authorized to operate without cab signals from A to B complying with **Rule 516**.

2918. When a train is stopped by a signal at which an automatic train stop is located, after complying with **Rules 509 and 629**, to enable the train to proceed the conductor or engineman or such person as they may designate, must at once place the release key in slot in small iron case and turn key clockwise for five seconds or until it is known that the automatic train stop is down. In the Flatbush and Atlantic Avenue tunnel, the key may then be removed and train proceed in accordance with signal indication, as the automatic train stop will remain down until the entire train has passed over same. At other points where automatic train stops are in service, key must be held clockwise until such time as the engine or train composed of M.U. equipment, has entirely passed over the automatic train stop.

If for any reason the automatic stop arm cannot be released by using release key, crews will be governed as follows:

At all automatic train stops at Broad Channel, Beach Channel (Draw), Powell's Creek and Wreck Lead drawbridges, the conductor or engineman will immediately notify the train dispatcher by telephone and secure permission to pass same in tripping position.

At all automatic train stops in Flatbush and Atlantic Avenue Tunnel, it is not necessary to secure permission to pass trippers in tripping position.

When necessary to pass trippers in tripping position, care must be exercised to avoid damage to train.

When a train handled by an engine has one or more engines assisting at rear of train, the automatic train stops on the assisting engine or engines must be made inoperative by closing cutout cocks in brake pipe leading to automatic train stops. This must be done before movement is started.

After assisting service has been completed, the cutout cocks must be immediately opened to restore normal operation.

Trains operating in normal direction where automatic train stops are in service must have engine or front car equipped with automatic tripping device. On the eastward and westward home signals at Broad Channel Drawbridge and Draw; on block signals R-131, R-144 and R-143 when aspect, **Rule 291, Fig. A**, is displayed it will not be necessary to key by automatic train stop located at these signals. If lower light is not lighted, it will be necessary to key by.

Automatic Train Stops in Service:

Broad Channel, at block signals R-131, R-144, and home signals governing eastward and westward movements over drawbridge.

Draw, at block signal R-143, and home signals governing, eastward and westward movements to and from Far Rockaway Branch and Rockaway Beach Branch over drawbridge.

Powell's Creek Drawbridge, on eastward and westward home signals governing movement over drawbridge.

Wreck Lead Drawbridge, on eastward and westward home signals governing movement over drawbridge.

Flatbush Avenue Tunnel, at block signals A-1, A-3, A-4, A-5, A-7, A-9, A-10, A-11, A-12 and A-14; the eastward and two westward home signals at Van and home signal located 170 ft. east of Van, governing westward movement on No. 2 track, home signals located opposite block signals A-1 and A-5 are controlled over the automatic train stops located at these block signals.

Dunton, at westward signals on signal bridge governing westward movements on No. 1 and No. 2 tracks, device for releasing trippers on No. 2 track located on south leg of signal bridge, for No. 1 track on north leg of signal bridge.

Atlantic Avenue tunnel, at all signals including eastward A 32 at west portal, all trippers are effective in direction in which signal governs. Devices for releasing trippers are located on end of signal instrument cases in chambers near signals along bench walls, EXCEPT at A 32, A 35 and A 36 small iron boxes with marker light on tunnel wall near signals, at A 39 and both signals at Woodhaven governing westward movements on No. 1 and No. 2 tracks, Rockaway Beach Branch, small iron boxes painted white, mounted on pedestals. White circles are painted around keyholes of devices on signal instrument cases. To operate tripper, place switch key in device and turn clock-wise. After tripper goes down it will stay down until entire train has passed.

2919. Broad Channel Drawbridge—position light type home signals governing reverse movements over drawbridge in service in stop position.

The signals governing movements with and against the current of traffic must not be passed in stop position without authority from the Superintendent by train order and in addition permission from the bridge tender before passing over the drawbridge.

Bridge tender must examine the drawbridge before giving train permission to pass over it.

2920. Douglaston Drawbridge—position light type home signals governing reverse movements over drawbridge in service in stop position.

The signals governing movements with and against the current of traffic must not be passed in stop position until conductor or trainman has examined the drawbridge and authority received from the Superintendent by train order.

Telephone in shelter box located on side of drawbridge cabin.

2921. Powells Creek Drawbridge—color light type home signals governing reverse movements over drawbridge in service in stop position.

The signals governing movements with and against the current of traffic must not be passed in stop position without authority from the Superintendent by train order and in addition permission from the bridge tender when on duty before passing over drawbridge.

During the hours drawbridge is unattended conductor or trainman must examine the drawbridge before receiving authority from Superintendent.

Bridge tender must examine the drawbridge before giving train permission to pass over it.

Bridge tender on duty 7:00 A.M. to 3:00 P.M. daily. Telephone located inside bridge tender's cabin and can be reached from outside through small door locked with switch lock.

2922. Y-westward signal, S-westward signal and signal east of Seaside on No. 2 track. These signals must not be passed in stop position without authority of the Superintendent by train order.

INTERLOCKING

3002. Emergency Signals—Whistle or Horn, in service as follows:

Harold	Hollis	Babylon	Woodhaven
Win	Queens	Brook	Dunton
Jay	Park	Van	Ozone
Hall	Valley	East New York	Rock
			Fremont

Rule 606 (g): 0 0 0 0 0 0.

Call yard crews and yardmaster, Jay, Hall and Brook.

3003. Queens, East New York and Port Interlocking Stations. When closed the normal position of the switches will be for the main tracks.

Beach Interlocking Station. When closed the normal position of switches will be for No. 3 and No. 4 tracks.

3004. During the time the interlocking stations named in Special Instruction 3003 are closed, trains will be governed by signal indication.

A train must not pass these signals when stop is indicated without authority from the Superintendent by train order, except when means of communication have failed, it may proceed at Restricted speed.

**SPEEDS
SPEED TABLE**

★3101.

Time per Mile		Miles per Hour	Time per Mile		Miles per Hour	Time per Mile		Miles per Hour	Time per Mile		Miles per Hour
Min.	Sec.		Min.	Sec.		Min.	Sec.		Min.	Sec.	
0	36	100	0	48	75	1	12	50	2	24	25
0	38	95	0	51	70	1	20	45	3	00	20
0	40	90	0	55	65	1	30	40	4	00	15
0	42	85	1	00	60	1	43	35	6	00	10
0	45	80	1	05	55	2	00	30	12	00	5

3102. MAXIMUM SPEEDS, UNLESS OTHERWISE SPECIFIED PASSENGER TRAINS AND FREIGHT TRAINS**GENERAL**

Passenger trains 65 miles per hour.
Freight trains 45 miles per hour.

MAIN LINE	Miles per Hour	
	Pas-senger Trains	Freight and Work Trains
Long Island City, Borden Avenue	10	10
Between Hunters Point Ave. and Harold..	30	30
Harold—Within interlocking limits except as noted (in following)	50	40
Harold—Trains other than MU trains, when making diverting movements through turn-outs and crossovers connected to eastward tracks and through crossovers in westward tracks at east end of Interlocking	15	15
Between eastward home signal, P. R. R. Line No. 1 and a point 300 feet east thereof on No. 4 track	25	25
Harold to Woodside—Between signal bridge 22-23 and 30-31	55	45
Win—Home signal west of, to home signal east of	40	20
Between Jay and Hall Interlockings	15	10
Between Union Hall Street and westward home signal, Hall, No. 3 track	30	20
Brenton Ave. bridge, west of Hillside, No. 2 and No. 4 tracks	40	30

MAIN LINE—Continued	Miles per Hour	
	Pas- senger Trains	Freight and Work Trains
Brenton Ave. bridge, west of Hillside, No. 1 and No. 3 tracks	50	30
West end Hillside station, No. 2 and No. 4 tracks	45	20
Hicksville—First curve east of station	25	20
Hicksville—East leg of wye	5	5
Yaphank Curve	55	40
MR—Diverging route to Manorville Branch Between Riverhead station and East Avenue eastward trains	30	20
Jamesport Station curve	35	35
Mill Creek curve, West Mile Post 92	40	40
.....	55	45
MONTAUK BRANCH		
Between Long Island City and eastward home signal Dutch Kills Drawbridge....	20	20
Dutch Kills Drawbridge between limits of home signals	15	15
Between Bliss and westward home signal Dutch Kills Drawbridge	20	20
Between Bliss and Jay	40	35
Between Jay and 2,000 feet east of Richmond Hill westward trains	20	10
Between Jay and Hall	15	10
Between East End curve on Hillside Viaduct and Hall—No. 1 and No. 2 tracks..	50	30
Reverse curve No. 1 track St. Albans	50	30
Reverse curve No. 2 track Springfield Gardens	50	30
Laurelton curve	55	30
Lynbrook station curve No. 1 and No. 2 tracks	55	30
Rockville Centre second curve west of station	55	45
Port—Reverse curve No. 1 track	35	35
First curve east of Amityville	50	30
Between Lindenhurst and Babylon No. 2 track	60	40
Babylon—Within Interlocking limits	20	20
Second curve west of Oakdale	60	45
First curve east of Bayport	60	45
PD—Between yard limit board 2,900 feet west of Mile Post 53 and yard limit board, 3,400 feet east of Mile Post 54....	40	20
First curve east of East Moriches	50	45
PT—curve	30	30
First curve east of Speonk	50	45
Second curve east of Speonk	50	45
First curve west of Quogue	50	45
First curve west of Hampton Bays	60	45
First curve east of Hampton Bays	50	45
Second curve east of Hampton Bays	55	30
First curve east of Shinnecock Canal Bridge	40	40
First curve west of Southampton	50	45
First curve west of Watermill	50	45
First curve east of Watermill	60	45
First curve west of Bridgehampton	55	30
Bridgehampton station curve	40	40
Curve at Mile Post 113	50	45
Montauk—First curve west of Mile Post 114	35	25
Montauk—Wye track	5	5
BUSHWICK BRANCH		
Bushwick Draw Bridge	10	10
MONTAUK CUT-OFF		
All curves	15	15

CAMP UPTON	Miles per Hour	
	Pas- senger Trains	Freight and Work Trains
Turnout at west end run-around track....	5	5
NORTH SIDE BRANCH		
Trains hauled by steam or electric engine..	60	45
Harold to Woodside No. 2 track between block signals N-22 and N-30 except MU trains	45	30
Woodside No. 2 track between block signals N-22 and N-30 MU trains	55	30
No. 1 track between signal bridges 31 and 23	55	45
Win curve	30	20
Flushing, Main St.—First curve east of station	45	30
Curve at Murray Hill station	45	30
Auburndale—Through reverse curves east and west of station platform—No. 2 track	50	45
Douglaston Drawbridge	40	40
First curve west of Great Neck	45	30
Between Great Neck and Port Washington, except as noted next below	50	30
Manhasset Viaduct	40	30
Curve—2800 feet to 4100 feet east of Plan-dome	30	20
LONG BEACH BRANCH		
Valley—East end station platform to east end reverse curve	40	40
Lynbrook—East end station platform to east end of curve at Sunrise Highway bridge	35	30
Atlantic Ave. curve	50	35
Powell's Creek Drawbridge	30	20
Curve at Mile Post 21	50	35
Wreck Lead Trestle and Drawbridge	20	15
Long Beach yard	10	10
BAY RIDGE BRANCH		
Between Pond and Fremont	15	15
Between Fremont and east end of East New York Tunnel, No. 1 and No. 2 tracks....	40	40
Between East end East New York Tunnel and a point 3800 feet west thereof, No. 1 and No. 2 tracks	25	35
Between a point 3800 feet west of East New York Tunnel and NU, No. 1 and No. 2 tracks	45	45
Between Fremont and Bedford—No. 3 track	25	25
Between Fremont and Bedford—No. 1 and No. 2 tracks—against the current of traffic	25	25
Between Fremont and Bedford—No. 3 track—against the current of traffic	15	15
Between Bedford and NU—No. 1 and No. 2 tracks—against the current of traffic..	15	15
MANORVILLE BRANCH		
Between MR and PT	45	40
MR—First curve east of	35	20
Manorville—East leg wye	5	5
PT—Montauk Highway	5	5

FAR ROCKAWAY BRANCH	Miles per Hour	
	Pas- senger Trains	Freight and Work Trains
Curve at Valley	10	10
Valley, No. 2 track, eastward trains ap- proaching home signal	30	30
Hewlett—First curve east of	25	25
Between Hewlett and Rock	40	20
Rock—Through Interlocking	30	20
Curve—Far Rockaway Station	15	15
Between West End Rock Interlocking and Draw	60	20
Curves—Between West End Rock Interlock- ing and crossover east of Draw	30	20
Between crossover east of Draw and Draw.	25	20
HEMPSTEAD BRANCH		
Floral Park—First curve east of	30	25
Garden City curve	45	45
Between eastward home signal at Garden and Country Life Press	15	15
Between Country Life Press and Hemp- stead	35	25
WEST HEMPSTEAD BRANCH		
Malverne station	20	20
Lake View curve	40	30
Valley—Westward trains approaching home signal	30	30
Valley—First curve east of	15	15
OYSTER BAY BRANCH		
Nassau—First curve east of	30	20
Roslyn—Third curve east of	40	25
Sea Cliff—First curve west of	45	45
Glen Cove (Glen St.) Station—Reverse curve east and west of	30	25
Between Locust Valley and Oyster Bay....	40	25
Curve at Mile Post 30	35	25
Curve at Mile Post 32	35	25
CENTRAL BRANCH		
Babylon—Curve 1 mile west of	40	25
Babylon—Between signal bridge 364 and 367	20	20
ROCKAWAY BEACH BRANCH		
Between Win and Beach	60	35
Rego Park—No. 2 track—first curve east of	55	35
Rego Park—Reverse curve No. 1 track east of	10	10
Rego Park—Underjump curve No. 1 track.	30	25
Parkside—First curve east of	45	30
Between 600 feet west of Woodhaven Inter- locking and Ozone Park station	15	15
Jamaica Bay Trestle	40	25
Broad Channel Drawbridge	40	25
Beach Channel Drawbridge	40	25
Between Holland and Draw	25	20
Between end of two main tracks east of Seaside and Holland	40	20
WADING RIVER BRANCH		
Hicksville—First curve east of	20	15
Second curve west of Syosset	45	40
First curve west of Syosset	50	45
First curve east of Syosset	40	35
Between Mile Post 31 and 800 feet east of Mile Post 33	45	40
First curve west of Huntington	35	30
Between Greenlawn and Northport, all curves	40	30

WADING RIVER BRANCH—Continued	Miles per Hour		
	Pas- senger Trains	Freight and Work Trains	
Between first curve east of Kings Park and Smithtown	40	30	
Between first curve west of Flowerfield and Port Jefferson	40	30	
Second curve east of Mile Post 56.....	30	25	
ATLANTIC BRANCH			
Brook	10	10	
Brook—Track No. 8 to No. 14 inclusive...	5	5	
Van—Leaving or entering main track to or from yard	10	10	
Flatbush Avenue Tunnel	40	15	
Curve east end Flatbush Avenue Tunnel..	25	15	
Nostrand Avenue Viaduct	40	10	
Atlantic Ave. Tunnel trains of MP41 cars.	40	—	
Between west portal Atlantic Avenue Tun- nel and 1200 feet west of East New York	50	15	
Between a point 1200 feet west of East New York and a point 1000 feet east of East New York	40	25	
Between a point 1000 feet east of East New York and Dunton	50	35	
Jay and Hall	15	10	
Hall—First curve east of No. 1 and No. 2 tracks	30	20	
Cedar Manor Sub-station curve.....	50	45	
WRECK TRAINS			
	Boom Trailing	Boom Forward	
	Miles per Hour		
Main Line and Branches.....	40	25	
WORK TRAINS			
	Boom Trailing	Boom Forward	On Curves
	Miles per Hour		
Main Line and Branches.....	30	20	20
Work Trains without crane may operate at speed authorized for freight trains, unless otherwise instructed.			
VARIOUS			
MAIN LINE			Miles per hour
Circus Trains			30
Revenue Trains handling machinery of rotary or swinging type, such as cranes, derricks, steam shovels, etc.; moving on own wheels— see Special Instruction 3601.			
—on straight track.....			30
—on curves			20
Snow Plows in service.....			25
Snow Flangers in service.....			25
Passing station platforms and trains on adjacent tracks			5
Freight and Work Trains—passing high station platforms			20
Chloride Trains—applying chloride.....			15
NOTE—When operating over territory other than Main Line, shown above, conform to maximum speeds for freight trains in such territory, but not exceeding the speed indicated above.			

MAIN LINE AND BRANCHES	Miles per hour
Operating against current of traffic, except where Rule 261 is in effect—Passenger Trains.....	40
—Freight Trains	30
Passenger train assisted by an engine on rear and air brake controlled by leading engine...	30
Pushing Cars—Passenger Trains	30
—Freight Trains	20
Track Cars—unless otherwise restricted	20
—when hauling track cars or trailers	15
—hand cars operated under Rule 80.	8
—through crossovers and turnouts, and over highway and railroad crossings	5

3103. MAXIMUM SPEEDS, UNLESS OTHERWISE SPECIFIED TURNOUTS

ENTIRE DIVISION

SPRING SWITCHES

Spring Switch Location	Movement Involving Spring Switch	Miles per hour
Y-End of two main tracks	Facing	65
	Trailing—Springing switch through turnout	30
	Trailing—Not Springing switch	30
S-End of two main tracks	Facing	30
	Trailing—Springing switch through turnout	30
	Trailing—Not Springing switch	30
Garden-End of two main tracks	Facing	15
	Trailing—Springing switch through turnout	15
	Trailing—Not Springing switch	15

	Miles per hour
Non-interlocked turnouts—diverging movements	15

3104. MAXIMUM SPEEDS, UNLESS OTHERWISE SPECIFIED, CURVES, BRIDGES, ETC.

All Trains—operating against current of traffic on Draw Bridges of two or more tracks	5
---------------------------------------------------------------------------------------------	---

Location	CLASS OF ENGINES											
	B	C	E	G 53	G 5 S	H 6 SB	H 8 9 10	K	L	DD	Oil Elec. 401 402	
Main Line												
53.07 Tunnel Rd. West of Medford.....									40	40	X	
59.50 River Rd. East of Yaphank.....									40	40	X	
79.72 2nd Br. East of Jamesport.....									40	X	X	
81.21 1st Br. West of Mattituck.....									40	X	X	
89.09 1st Br. E. of Peconic.....									40		X	
Montauk Branch												
0.76 Dutch Kills Draw.....									15	10	X	
3.07 Grand St. West of Olivet.....									20	20	X	
North Side Branch												
6.90 West of Flushing Main St.....	30	30	30	30	30	30	30	30	30	30	30	30
14.74 Manhasset Viaduct.....	30*	30*	X	30*	X	30*	X	X	X	X	40	25
Rockaway Beach Branch												
6.95 East of Parkside.....	15	X	X	15	X	15	X	X	X	X	15	15
7.12 East of Parkside.....	15	X	X	15	X	15	X	X	X	X	15	15
12.00 Jamaica Bay Trestle.....	10	X	X	10	X	10	X	X	X	X	10	10
Between Draw and Rookway Park.....	X	X	X	X	X	X	X	X	X	X	20	X
Far Rockaway Branch												
Between Draw and Rook.....	X	X	X	X	X	X	X	X	X	X	20	X
Wading River Branch												
52.01 West of Stony Brook.....	25	20	35	35	35	35	35	20	X	X	25	
Atlantic Branch												
Nostrand Av. Viaduct.....	10	X	X	10	X	X	X	X	X	X	10	10
Oyster Bay Branch												
24.34 Back Rd. East of Greenvale.....									40	X	X	40
29.98 Buokram Rd. East of Locust.....	40	40	40	40	40	40	40	35	X	X	X	40
Bay Ridge Branch												
4.95 Koesuth Pl. West of Fremont.....											25	X
5.05 Myrtle Av. West of Fremont.....											20	X
5.28 Forest Av. West of Fremont.....											20	X
5.38 Seneca Av. West of Fremont.....											20	X
5.50 Cypress Av. West of Fremont.....											20	X
8.77 Rockaway Av. East of Bedford.....											20	X
9.73 Ralph Av. East of Bedford.....											20	
10.36 Utica Av. East of Bedford.....											20	

Note—*Brakes should not be applied unless necessary while engine is on bridge or viaduct nor more power be applied than is sufficient to maintain the speed shown.
X—Prohibited.

3105. MAXIMUM SPEED, UNLESS OTHERWISE RESTRICTED ENGINES

Class	Miles Per Hour		
	Backward	Forward—Light	Forward—With Train
Steam Engines			
B	20	20	20
C	20	20	20
E	25	45	65
G 5 S	25	45	65
G 53	25	45	55
H	25	45	55
K	25	45	65
L	25	45	50
Oil Electric	25	25	25

Class	Miles Per Hour	
	Light	With Train
Electric Engines		
BB-3	20	20
DD-1	45	65
MU Engines (with trains)		65

Class	Miles Per Hour	
	Forward—Light	Forward—With Train
Diesel Engines		
BB 6 A	30	30
BB 6 B	30	30

3106. MAXIMUM SPEEDS, UNLESS OTHERWISE SPECIFIED

SECONDARY TRACKS AND SIDINGS

Track	Between	And	Miles per Hour
3rd St. Siding	F (N. Y. Div.)	L. I. City	10
Bushwick Lead	Fresh Pond	Metropolitan Ave.	15
3rd Track	Cedarhurst	Rock	15
Siding	New Lots Crossover	Bedford	15
Camp Upton Lead	Camp Upton Jct.	Camp Upton	15
Babylon Lead Track	Babylon	Babylon Yard	15
Belmont Park Siding	Queens	Belmont Park	15
Creedmoor Siding	Park	Creedmoor Hospital	10
Meadowbrook Hospital Siding	Garden	Meadowbrook Hospital	10
West Hempstead Siding	West Hempstead	Nassau	15
Pilgrim Siding	Connection Siding	Pilgrim Hospital	15
Kings Park Hospital Siding	Kings Park	Kings Park Hospital	15
Central Islip Hospital Siding	Central Islip	Central Islip Hospital	15
Evergreen Siding	Connection west of Fremont	Himrod Street	10
Old Northport Siding	Connection Bushwick Lead Track	Starr Street	10
Bushwick Lead Track	Connection Siding	Old Northport	15
All Other Sidings	Metropolitan Ave.	Bushwick	15
			10

★3107. Movements on tracks, other than main, secondary and sidings unless otherwise specified must be made at Restricted speed.

3108. The following equipment must not exceed speed indicated below:

× Indicates prohibited movement with catenary lines alive
● Indicates prohibited movements

LOCATION	SPEED LIMIT—MILES PER HOUR												Wrecking Derrick When Gears are Disconnected and Boom Trailing	File Driver	Tower Car	
	LOCOMOTIVE						CRANES									
	170	171	172	490088	175	183	184	186	196	7178	7191	490087				195
Montauk Branch																
L. I. City—Loop Track	5	5	5	5	5	5	5	5	5	5	5	●	5	5	5	5
Grand St. Bridge 3.07 West of Olivet	25	25	25	25	25	25	25	25	25	25	25	25	25	25	25	25
Glendale Jct.—Bridge S-62	25	25	25	25	25	25	25	25	25	25	25	25	25	35	30	15
Jamaica—All Station Tracks	●	●	●	●	●	●	●	●	●	●	●	●	15	15	15	●
Long Beach Branch																
Long Beach Station—Canopies	●	●	●	●	●	●	●	●	5	5	●	5	●	5	5	5
Main Line																
Honeywell St. to Laurel Hill Ave. All Tracks except No. 2 L. I. C. to Northside Tracks	25	×	×	×	×	25	25	●	25	25	25	●	25	25	25	15
No. 2 L. I. C. to Northside Branch	25	25	25	25	25	25	25	25	25	25	25	25	25	25	25	25
Woodside Station—No. 2 North Side Br. Track	25	25	25	25	25	25	25	25	25	25	25	25	25	35	30	15
Yard A																
L. I. City—Diagonal St. Bridge the Ladder Track	5	5	5	5	5	5	5	5	5	5	5	●	5	5	5	5
Northside Branch																
Elmhurst—Card Place	25	25	25	25	25	25	25	25	25	25	25	25	25	25	25	25
Flushing—Creek Bridge 6.90	25	25	25	25	25	25	25	25	25	25	25	25	25	25	25	25
Flushing—Union St. Bridge N-90	25	25	25	25	25	25	25	25	25	25	25	25	25	25	25	25
Murray Hill—Boerum Ave. Bridge N-87	25	25	25	25	25	25	25	25	25	25	25	25	25	25	25	25
Manhasset—Viaduct 14.74	25	25	25	25	25	25	25	25	25	25	25	25	25	5	5	15
Manhasset—Manhasset Ave. Bridge N-154	25	25	25	25	25	25	25	25	25	25	25	●	25	25	35	30
Rockaway Beach Branch																
Whitepot Under Jump Bridge G-59	25	25	25	25	25	25	25	25	25	25	25	25	25	25	25	25
Parkside—Trotting Course Lane Bridge G-59	25	25	25	25	25	25	25	25	25	25	25	25	25	5	5	5
Broad Channel—Draw Bridge R-136	25	25	25	25	25	25	25	25	25	25	25	25	25	5	5	5
Beach Channel—Draw Bridge R-144	25	25	25	25	25	25	25	25	25	25	25	25	25	5	5	5
Between Draw and Rockaway Park	25	25	25	25	25	25	25	25	25	25	25	25	25	5†	●	●
Connection to Atlantic Branch No. 2 track	●	●	●	●	●	●	●	15	●	●	●	15	●	15	●	●
Connection to Atlantic Branch No. 1 track	10	10	10	10	10	10	15	10	10	10	10	15	10	15	10	●
Atlantic Branch																
Between Dunton and 1000 feet West of East New York	25	10	25	25	25	25	25	25	25	25	25	25	25	25	25	25
Between 1000 feet West of East New York and Brook	●	●	●	●	●	●	●	●	●	●	●	●	●	5	5	●
Jamaica—West of Jay, No. 2 and No. 4 tracks	15	15	15	15	●	15	15	●	15	15	15	15	15	15	15	15
Carlton Avenue yard, Viaduct	5	5	5	5	5	5	5	5	5	5	5	5	5	5	5	5
Belmont Park Siding																
Hempstead Tpk. Bridge GQ-138	15	15	15	15	●	15	15	15	15	15	15	●	15	15	15	15
Hempstead Branch																
Hempstead Station—Canopies	●	●	●	5	●	●	5	5	●	5	5	●	5	5	5	5
Bushwick Lead Track																
Draw Bridge SB-58	10	10	10	10	10	10	10	10	10	10	10	10	10	10	5	10
Bay Ridge Branch																
All Tracks	25	25	25	25	●	25	25	25	●	25	25	25	25	25	35	30
All Territory not covered above	25	25	25	25	25	25	25	25	25	25	25	25	25	25	35	30
Far Rockaway Branch																
Between Draw and Rock	25	25	25	25	25	25	25	25	25	25	25	25	25	25	5†	●

* Wrecking derricks boom forward—25 miles per hour maximum.

† Car to separate wrecker and engine.

3115. OTHER EQUIPMENT RESTRICTIONS

LOCATION	CLASS OF ENGINES											Max. Gross Weight of Cars and Lading
	B	C	E	G 5 S	G 53	H 8 SB	H 8 9 10	K	L	DD	Oil Elec 401 402	
Main Line												
Between Jamesport and Greenport.....												
Degnon Terminal.....	*	*	*			*	*	*		B	C	210,000
3rd St. Siding, L. I. City.....	C	C	C			C	C	C		B	C	210,000
Jamaica Sts. No. 2, No. 3, No. 4, No. 5, No. 6 and No. 7 Track.....											D	210,000
Montauk Branch												
L. I. City Loop Track.....			C	C			C	C	C			210,000
Blissville Dock.....	B	B	B			B	C	B	C			210,000
Kearney Siding, L. I. City.....	C	C	C			C	C	C				210,000
North Side Branch												
Between Harold and Bridge 14.74 Manhasset Viaduct.....										C		210,000
Just West 14.74 Manhasset Viaduct and Port Washington.....	B	B				B	B	B				170,000
Long Beach Branch												
Between Valley and Lead.....										B		210,000
Wreck Lead Draw and Trestle.....	B	B				B	B	B		B		210,000
Far Rockaway Branch												
Between Valley and Rock.....										C		210,000
Between Rock and Draw.....	B	B	B	B	B	B	B	B	B	B	B	150,000
Rockaway Beach Branch												
Between Win and Beach.....	B	B	B				B	B	B			210,000
Between Beach and Draw.....	B	B	B				B	B	B			170,000
Between Draw and Rockaway Park.....	B	B	B	B	B	B	B	B	B			150,000
Connection to Atlantic Branch.....		C	C			C	C	C	C			210,000
Oyster Bay Branch												
Between Nassau and Oyster Bay.....										B		210,000
Wading River Branch												
Between Divide and Port Jefferson.....										B		210,000
Hempstead Branch												
Between Park and Hempstead.....										B		210,000
West Hempstead Branch												
Between Valley and West Hempstead.....										B		210,000
Freight House Tracks.....				C			C	C	C			210,000
Atlantic Branch												
Between Brook and East New York.....												210,000
Carlton Av. Viaduct.....											D	170,000
Van No. 4 Yd. Lead Track.....	D				D					D	D	210,000
Brook.....										C	C	210,000
Between East New York and Dunton.....										C		Note 1
Bushwick Lead Track												
Pond to Bushwick.....										C		
Draw Bridge.....		B	B	B			B	B				
Variok Av. Yard.....												
Hews & Co. Siding.....												
Metropolitan Pottery Co. Siding.....												
Ideal Chair Siding.....												
Metal Package Siding.....							C	C				210,000
Vulcan Rail Siding.....		C	C	C			C	C				
Bohack No. 2 and No. 3 Siding.....												
Wrigley Siding.....												
Republic Steel Siding.....												
Stewart Gardner Siding.....												
Cross, Austin & Ireland Siding.....												

*Prohibited from all sidings except on main lead track.

NOTE 1—Passenger Cars L. I. R. R. No. 200 Class T-62, No. 201 to 205 inclusive, Class T-70 and No. 1341 to 1347 inclusive, Class MP-70, prohibited.

NOTE—Letters indicated use prohibited account:

B—Bridges.
C—Curva.
D—Clearance.

MAIN LINE and BRANCHES

Track scale test weight cars may be moved only at a speed not exceeding 30 miles per hour.

Compartment test weight cars, non-truck, four wheel type, when empty, may be moved at a speed not exceeding 25 miles per hour.

Test weight cars should be handled next to cabin cars. Non-truck, 4 wheel type cars must not be placed between pusher engine and other cars in yard or road movement.

Steam Suburban Cars

★3116. The following classes of passenger cars must not be hauled between heavier steel cars or between heavier steel cars and the engine:

Coaches	Combined Passenger and Baggage	Passenger—Baggage and Mail
P-54	PB-54	MPBM-54
MP-54	MPB-54	MBM-62
MP-54c	MPB-54b	
	MPB-54c	

NOTE—For purpose of identification, P. R. R. suburban cars of MP-54 and MBM-62 types are shorter than the through service cars, and are not equipped with buffer diaphragms.

Long Island Rail Road Suburban Cars of P-54 type are shorter than the through service cars, but are equipped with buffer diaphragms and may be identified by means of the description on board located in toilet.

Cabin Cars in Passenger Trains

★3117. Cabin Cars, other than all-steel construction equipped with four-wheel trucks, must not be moved in passenger, mail, express or Main trains.

Cars Utilizing Compressed Inflammable Gas

★3118. Cars utilizing acetylene, butane, propane or other compressed inflammable gas for cooking, lighting, or other purposes, must not be accepted for movement unless the pintsch or acetylene gases have been drained from the permanent containers on cars so equipped, or unless the portable containers with other types of gases have been removed.

Cars Seventy Feet Or More In Length

★3119. Cars having a stenciled length of load space of seventy feet or more, or passenger-carrying cars P70 car length or greater, must not be coupled to cabin cars of the 2-axle type nor to cabin cars having 4-wheel trucks if the latter have couplers of the riveted yoke type.

Passenger—Mail—Express—Main Trains

★3120. The following restrictions must be observed with reference to physical condition of foreign railroad cars received for movement over our lines:

(a) Passenger equipment cars of all-wood construction must not be operated in passenger, mail, express or Main trains nor accepted from foreign railroads for movement in such trains.

(b) Cars having steel underframe with wood superstructure or having steel underframe with composite superstructure and wood sheathing must not be used for transporting passengers.

(c) Baggage or kitchen cars with steel underframe and wood superstructure assigned in Main movement, may be moved in Main trains or exclusive express trains to any point on line except when required to operate through East and North River Tunnels, New York Division.

(d) Passenger refrigerator cars with steel underframe and wood or composite superstructure, without lights or heating stoves, will be accepted for movement through East and North River Tunnels, New York Division.

(e) Passenger equipment cars with trucks having wood side and end members, with or without plates bolted thereto, must not be operated in passenger, mail, express or Main trains nor accepted from foreign railroads for movement in such trains.

(f) Cars with cast iron wheels must not be operated in passenger trains. Mail, express or Main trains having such cars must be operated at freight train speed.

Cars offered for movement in violation of clearances or any of these physical restrictions must not be accepted for movement over our lines.

Passenger Car Buffer Plates

★3121. Passenger train cars having continuous buffer plates must not be coupled to freight cars having coupler release levers with a center projecting arm.

Folding Steps

★3122. Folding steps which operate in conjunction with vestibule trap doors on passenger cars are not within the established clearance limits, unless in fully closed position or fully open position. Vestibule traps of cars equipped with folding steps must not be opened or closed while cars are in motion.

Dead Or Disabled Engines

★3123. Dead engines of a design having two or three pairs of drivers and no trucks, may be moved only at speeds not exceeding twenty miles per hour. Dead engines of a design having four pairs of drivers and no trucks shall be restricted to speeds not exceeding twenty-five miles per hour.

Two or more such dead engines in the same train shall be separated by one or more cars.

When necessary to clear the main track, engines with any main or side rods disconnected may be moved to a terminal at not exceeding the following speeds:

Class of Engines	Miles per Hour
C1	8
HH1	
I1s	
I1sa	
J1	
J1a	
N1s	
N2sa	15
All others	

If engines with any main or side rods disconnected while on the main track, have interference between cross heads or guide and front crank pin, on account of front wheels getting out of register, engineman must notify the Superintendent and receive instructions for further movement.

When it is necessary to move a light engine with any main or side rods disconnected, from a terminal to another point, the Master Mechanic or Road Foreman of Engines will notify the Superintendent the speed permitted before the engine is dispatched and the latter will then issue the necessary instructions.

When necessary to tow a Diesel engine designed for road service, the reverser drum must be locked in neutral position. The isolation switches must be placed in "start" position. If necessary to keep power units idling the fuel pumps and control switches must be in closed position.

Roller Bearing Equipment

★3124. Engines and cars equipment with roller bearing journals must not be operated through water, except in emergency when authorized by the Superintendent and then, only as specified below:

(a) Steam and electric engines and cars, other than MU cars and rail motor cars, may be run through water when its depth does not exceed 7 inches (measured from top of rail) at a speed not exceeding 2 miles per hour.

(b) MU cars, rail motor cars and diesel engines may be run through water when its depth does not exceed 2 inches (measured from top of rail), at a speed not exceeding 2 miles per hour.

ELECTRICAL OPERATION

NOTE—Approved special instructions in time-tables of electrified divisions covering electrical operations to be identified by 3300 serial numbers.

3302. Power Director located at Jamaica and has jurisdiction over all electrified AC and DC territory except as otherwise provided in Special Instruction 3311.

3303. The following tracks are equipped for DC electrified service:

Main tracks, yards and sidings connecting with or adjacent thereto:

	Between	And
Main Line	Long Island City	Mineola
Oyster Bay Branch	Mineola	1000 feet east of East Williston
Hempstead Branch	Park	Hempstead
West Hempstead Branch	Valley	West Hempstead
Montauk Branch	Jay	Higble Lane east of Babylon
Atlantic Branch	Flatbush Avenue	Valley
Long Beach Branch	Valley	Long Beach
Rockaway Park Branch	Win	Rockaway Park
	Woodhaven Interlocking	Ozone
Far Rockaway Branch	Draw	Valley
North Side Branch	Harold	Port Washington

3304. Creedmoor Siding. Third rail will be de-energized and operation of electric engines prohibited except between the hours of 2.01 A.M. and 7.01 A.M. During these hours, conductors or enginemen must ascertain from train dispatcher that third rail has been energized before entering branch, and report to train dispatcher when clear of branch.

3305. Conductors will be held responsible for the maintenance of the proper degree of heat on MU trains, and for knowing that all members of their train crews are familiar with the number of points of heat to be applied as displayed on the heat indicator boards, which are located at the following points:

New York—Crew Dispatcher's office
Hall
Port Washington—Passenger station
Queens
Rockaway Park—Passenger station
Park
Long Beach—Car Inspector's office
Rock
Flatbush Ave.—Station Master's office
Garden
Babylon—Interlocking station
Port

When unusual circumstances require the use of heat in excess of the amount displayed on the indicator board, the conductor will authorize the application of additional points of heat.

Heater switches must be pulled not less than 5 minutes before arrival at terminals, and whenever possible, without causing discomfort to passengers, the heat will be cut off at least 15 minutes before arrival at terminals.

Particular attention must be paid to the handling of ventilators, and during cold weather only a sufficient number open to properly ventilate the cars.

Car doors should be kept closed except when passengers are loading or unloading. Upon leaving stations, train crews must make every effort to close the door at the forward end of the car as promptly as possible so as to prevent discomfort to passengers from direct drafts.

Conductors will report promptly to the Movement Bureau, as well as to car inspectors at the nearest terminal, all cases of cars in which the heating apparatus fails to function properly.

When trains are received for loading, at New York or Flatbush Avenue, in an overheated condition, or insufficiently heated, conductors will make a prompt report.

On trains destined to New York and Flatbush Avenue, unoccupied cars will be heated sufficiently to prevent their being in a chilled condition upon arrival at these terminals; the heat switches on such cars will be pulled, however, not less than five minutes before arrival at terminals.

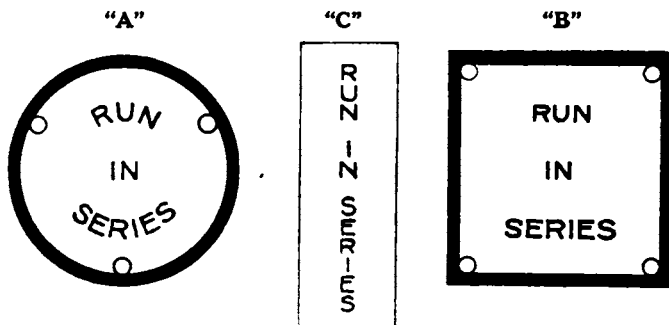
3306. "Run in Series" signs governing the restriction of movement of MU and electric engines at times of partial or complete failure of the power supply are located at various interlocking stations in electrified territory. These signs are of three types, A, B and C as illustrated.

The order to display "Run in Series" signs at any point will be issued by the train dispatcher and sign or signs will be immediately displayed by the signalman.

The display of a sign or signs at a point will indicate to enginemen of all passing trains in a given direction that they run in series position until they reach their terminal or next location where no sign is displayed. When such signs are displayed, enginemen will anticipate low voltage conditions in the territory affected and proceed with care.

In all cases of failure of power or abnormally low voltage, even though "Run in Series" signs are not displayed, enginemen will run carefully for a few minutes after the power is restored to prevent abnormal loads on the power system.

Run in Series Signs

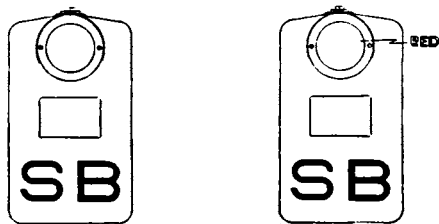


At points where more than one sign is used on the branches specified will be governed as follows:

Location	Type	Trains Affected
Between Harold and Nassau	A	Main Line Rockaway Beach Branch
	B	North Side Branch Atlantic Branch Hempstead Branch
	C	Montauk Branch
Valley	A	Atlantic Branch Far Rockaway Branch
	B	Montauk Branch
	C	West Hempstead Branch
Draw	A	Rockaway Beach Branch
	B	Far Rockaway Branch


Third Rail Section Break Signals

3307.

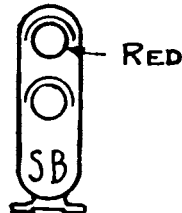


Letters SB are illuminated by white lights.

If these lights are out, train may proceed reporting this condition at first convenient point of communication.



Indication—Proceed
Name—Clear



Indication—Stop
Name—Stop-signal

MU and electric engines and MU or electric engines moved by steam engines will not pass these signals in stop position without verbal instructions from the train dispatcher.

Trains other than MU and electric engines are not affected except when MU and electric engines are moved by steam engines.

3308. Position light type block signals, not numbered, which are also section break signals, are located as follows:

Main Line

No. 1 and No. 3 tracks, first block signal west of Hollis.

No. 2 and No. 4 tracks, first block signal east of Union Hall Street.

Montauk Branch

No. 1 track, second block signal west of St. Albans.

No. 2 track, first block signal east of Union Hall Street.

No. 1 track, first block signal west of Rosedale.

No. 2 track, first block signal east of Springfield Gardens.

No. 6 track, first block signal east of Hall.

Rockaway Beach Branch

No. 2 track, block signal at east end Brooklyn Manor station.

Atlantic Branch

No. 1 track, first block signal west of Rosedale.

North Side Branch

No. 2 track, first block signal east of Little Neck.

When power is off of the third rail, the marker light on these signals will not be lighted, resulting in the display aspect of Rule 292, Fig. A. Trains other than MU and electric engines are not affected and will proceed in accordance with Rule 291.

MU and electric engines and MU trains or electric engines moved by steam engines will not pass these signals except on verbal instructions from train dispatcher and in accordance with Rule 291.

Eastward home signal No. 2 track at East New York and at block signal (A-43), No. 1 track east of East New York station, a bell and indicator lamp, mounted on outside of signal instrument case, will indicate, when bell is ringing or lamp burning, that power is off third rail in advance of signal. MU and electric engines and MU or electric engines moved by steam engines will not pass these signals when bell is ringing or lamp burning without instructions from train dispatcher.

3309. The master controller handle of MU engines and the emergency train brake attachment to the master controller of electric engines in Road service must NOT BE BLOCKED, FASTENED, OR OTHERWISE TAMPERED WITH IN SUCH MANNER AS TO PREVENT THE SPRING TENSION RETURNING THEM TO THE EMERGENCY POSITION IF THE ENGINEMAN'S HAND IS REMOVED.

In order to insure that the brake relay valve dead man feature operates properly when air brakes are being tested, enginemen must be governed as follows:

At the time brake test is being made on passenger trains and just prior to releasing for final inspection, the brake relay dead man feature will be operated as assurance that it is in working condition. In the event of its failure to function it must be reported at once, and instructions followed.

Enginemen on electric engines equipped with dead man feature will test it at the same time the air brake is being tested on engine before being dispatched.

3310. Emergency 4 point jumpers for use on MU equipment located as follows:

Station	Location	No.
Hempstead	Inspector's office	1
"	Columbia St.—crossing watchman	1
Garden	Block station	1
Floral Park.....	Park—Under stairway inside	1
"	Plainfield Ave.—Crossing watchman..	1
Queens Village... ..	Queens—Under stairway inside	1
"	Inspector's office—on top of lockers... ..	1
Hollis	Interlocking station—First floor	1
Jamaica	Hall—Circuit breaker house	1
"	Jay—	1
"	Yard E—Opposite Hall.....	2
"	Platform A—Under east end of platform	1
"	Platform A—Under west end of platform	1
Dunton	Interlocking station—On bracket north side	1
Woodhaven	T and S room	1
Flatbush Avenue. .	Vanderbilt Ave. yard—Yardmaster's office	1
"	Vanderbilt Ave. yard—Carlton Ave. shop	1
"	Brook—On wall outside Interlocking station	1
"	Oil room—On bracket outside of oil room	1
Ozone	Interlocking station—on bracket outside	2
Beach	Interlocking station—First floor	1
Broad Channel... ..	Bridge tender's cabin	1
Draw	Interlocking station—First floor	1
Rockaway Park.. ..	Yardmaster's office—West end of yard. .	1
"	Inspector's office	1
Far Rockaway... ..	Rock—First floor	1
"	Inspector's office	1
Valley Stream... ..	Valley—First floor	1
"	Central Ave.—Crossing watchman... ..	1
Long Beach.....	Inspector's office	1
Port	Interlocking station—First floor	1
Babylon	Interlocking station—First floor	1
"	Coach yard—Inspector's office	1
Nassau	Interlocking station—First floor	1
Harold	Interlocking station—First floor	1
Win	Interlocking station—First floor	1
Great Neck.....	East end of eastward platform	1
Port Washington. .	Inspector's office	1
Malverne	Hempstead Avenue—Crossing watchman	1

3311. Following tracks equipped for AC electrical operation:

Main tracks, yards and sidings connecting with or adjacent thereto.

Between Long Island City and Harold.

Main Line and North Side Branch tracks between Hunterspoint Avenue station and Gosman avenue.

Yard A, No. 1 lead track between Montauk Cut-off and Thompson Avenue bridges.

Feeder track between Montauk Cut-off and Diagonal Street bridges.

Between Honeywell St. bridge and a point opposite Yard A hump.

Lead tracks east of Harold Avenue leading to Gosman Avenue yard.

Third Street secondary track between connection to loop 1 and a point 660 feet west thereof.

Long Island City westward passenger track from Harold and a point 825 feet west of F (New York Division).

Long Island City freight track from a point 785 feet east and a point 410 feet west of F (New York Division).

Facing crossover leading from P. R. R. track, sub 1, to Long Island City No. 1 track, 10 feet west of F (New York Division).

Between facing crossover leading from Long Island City No. 1 track and P. R. R. track, sub 1, 642 feet west of F (New York Division).

Between facing crossover located 225 feet east of F (New York Division) leading from Long Island City freight track and Long Island City No. 1 track.

It will be necessary for any employe working on or near the catenary lines in this territory to obtain permission and proper protection from power director, New York.

Pond and a point 1,000 feet east of Fremont on east leg of wye to and including Bay Ridge yard.

It will be necessary for any employe working on or near the catenary lines in this territory to obtain permission and proper protection from power director, Jamaica.

3312. "Special Instructions for Employes in Electrified Territory" CT 290 in effect.

Employes working on or near energized catenary lines must obtain permission and proper protection from Power Director.

Yardmasters and conductors will be responsible for knowing that trainmen and care takers of shipments and equipment understand these instructions.

Enginemen will be responsible for knowing that firemen understand and comply with these instructions.

Foremen will be responsible for knowing that their men understand and comply with these instructions.

When inexperienced employes are required to work in electrified territory, experienced employes must call their attention to the danger.

3313. Bay Ridge Branch:

New Haven Railroad Co., time-table special instructions for electrical operation in lieu of Form CT-290, in effect on Bay Ridge Branch for New Haven Railroad Co. employes.

3314. New Lots Yard. Engine crews reporting for duty must obtain permission from the signalman at Bedford before raising pantagraph on engine, and must also report when going off duty that the pantagraph has been lowered and locked.

USE OF TELEPHONES

★**3501.** Employes using telephones in connection with train movements must satisfy themselves that they are in communication with the proper persons and must not consider conversation finished until the persons taking part are assured that they have heard all of the conversation and that it is understood.

Persons using telephones must yield the line promptly for train movements.

If telephones fail, trainmen will use any means of communication to avoid delay.

When used for block operations, transmitting train orders or making any arrangement pertaining to the movement of their trains, the conductor, engineman or driver must personally receive all orders on the telephone and make all verbal arrangements pertaining to the movement of his train, but neither is relieved of any responsibility as prescribed by **Rule 106.**

Verbal arrangements and instructions in regard to trains being clear of, or desiring to occupy certain tracks, etc. must be repeated by the person receiving the information.

3502. Many telephones at outlying points are located in boxes which are equipped with cut-out switches, which cuts the telephone off the line when the door is closed; if necessary to wait for a call, the door should be kept open in order that the bell will ring.

When through using telephone, door must be closed to avoid damage to equipment due to exposure to the weather and to avoid personal injury.

Employes using telephones which are equipped with knife switches must open the switch when through using telephone.

Employes using these telephones should report promptly any defective equipment, absence of train order blanks, etc.

Telephones between Dunton and East New York may be connected with lines as shown inside telephone box. To select a line turn selector handle until it points to desired line marked above dial. Ringing is performed by turning generator handle clockwise.

In Atlantic Avenue tunnel loud ringing bells have been provided for calling. These bells are located at all telephone locations.

Persons who have no direct connection and wish to communicate with any employe in the tunnel will call Central and tell operator the person wanted.

Calls are as follows:

Trainmen and emergency	2 short
Telephone Maintainer and test....	3 short
Signal Maintainer	4 short
Electric Traction Employe	5 short
Trackman or Track Walker	6 short
Patrolman (Police)	1 long and 2 short

3503. When necessary to clear any line to get the power director, the words "Power Emergency" will be used; all other persons using line at that time must yield the line at once.

Detailed instructions posted in each box.

3504. Telephones are located at or near block signals (except between Nassau and Locust, Divide and S), home signals, ends of passing sidings, and at or near Block-Limit stations.

Telephone location in Flatbush Avenue Tunnel marked by a blue light.

GENERAL INSTRUCTIONS

Machinery Of Rotary Or Swinging Type

★**3601.** Machinery of rotary or swinging type such as cranes, derricks, steam shovels, etc., whether loaded on cars or moving on own wheels, must not be moved in revenue trains unless form CT-310 covering the specific movement is attached, one to each side of the car on which it is loaded or one to each side of the machine when moving on own wheels, and form CT-310-A is attached to the billing.

When such shipments are set off for repairs that may affect the requirements of the A. A. R. Loading Rules, they must not again be moved except upon authority of the Superintendent, and not until proper inspection has been made and billing endorsed by agent or yardmaster "Re-inspected at....." and loaded as per A. A. R. Loading Rules". Conductors when setting off such shipments for repairs must notify the proper officer that it is rotary type machinery.

In all movements of such rotary or swinging type machinery on own wheels in revenue trains the boom end must trail, except that when necessary the Superintendent may authorize movement with boom end forward, in which event the authority will include any additional speed restrictions that may be required.

When cranes are shipped on their own wheels, all coal must be removed from the coal bunkers, and all water removed from the boilers and reservoirs. When boom is detached the light end of crane should trail. Where trucks are secured to body with keyed or nutted center pin, key or nut should be removed from pin on trailing end. All locking pins and hold-downs must be in secure positions.

When pivoted machinery, equipment with swinging booms of which a part may swing or extend outward, is moved from one service point to another in work trains, boom anchors and cables must be in place and locking devices fastened. When such equipment is moved during the progress of work on or about main tracks, stops must be in use to prevent fouling adjacent tracks, and crane operator must be in cab.

Boom must be securely anchored, with center lock in place, and crane operator must be in cab while train movements are being made on adjacent tracks.

Heavy Machinery Over Tracks at Grade Crossings

★**3602.** To provide against possible accident to railroad property, and insure the safe passage of heavy machinery or implements at grade crossings, special provision should be made to protect such movement over the tracks.

Agents and foremen should keep closely in touch with such matters and give the Supervisor-Track advance information to enable him to make proper arrangements with the owners or those in charge of the equipment to insure full protection is afforded while tracks are to be crossed.

3609. Trainmen must not ride on top of box cars, excessive dimension cars or other high equipment, except while engaged in switching operations.

Overhead Clearance

★**3610.** Employees are warned of close overhead clearance at the following locations and must not go on top of box cars, engines or other high equipment while movements are being made under these bridges or structures:

MAIN LINE		
Bridge No.	Location	Description
0.22	Vernon Ave. Long Island City.....	All Tracks
—	Midtown Highway, Long Island City..	No. 1 and No. 2 Tracks and 3rd Street secondary track
0.63	Hunterspoint Ave., Long Island City..	No. 1 and No. 2 Tracks and 3rd Street secondary track
—	3rd Street secondary track	American Drug Co. Building
0.88	Montauk Cut-Off	3rd Street secondary track
—	Montauk Cut-Off	No. 1 and No. 2 Tracks and 3rd Street secondary track and Run Around Track
2.55	Under Jump, West of Woodside.....	No. 1 and No. 3 Tracks
—	Signal Bridge, No. 30 West of Woodside	All Tracks
3.19	Elevated R. E., Woodside.....	All Tracks
3.32	Woodside Ave., East of Woodside.....	All Tracks
3.41	Rowan Ave., East of Woodside.....	All Tracks
3.55	Hyatt Ave., East of Woodside.....	All Tracks
—	Signal Bridge No. 37, West of Win....	All Tracks
—	Signal Bridge No. 40, East of Win....	All Tracks
4.28	New Haven R. R., East of Win.....	All Tracks
4.51	Grand St., East of Win.....	All Tracks
4.64	55th Ave., Footbridge East of Win....	All Tracks
5.11	Bemsen Ave., Footbridge East of Win.	All Tracks
—	Signal Bridge No. 52, West of Rego Pk.	All Tracks
—	Signal Bridge No. 58, East of Rego Pk.	All Tracks
—	Signal Bridge No. 68, West of Forest Hills	All Tracks
6.12	Footbridge West of Forest Hills.....	All Tracks
7.51	Union Tpk., West of Kew Gardens....	All Tracks
7.59	Quentin St., West of Kew Gardens....	All Tracks
7.89	Ormonde St., West of Kew Gardens....	All Tracks
7.88	Lefferts Blvd., East of Kew Gardens..	All Tracks
—	Signal Bridge No. 82, East of Kew Gardens	All Tracks
—	Jamaica Ave., Elevated R. E., East of Kew Gardens	All Tracks
—	Signal Bridge No. 89, West of Jay....	No. 1 and No. 3 Tracks
—	Home Signal Bridge, West of Jay....	No. 2 and No. 4 Tracks
—	Footbridge, Jamaica Station	Station Tracks
—	Signal Bridge No. 99, West of Union Hall St.	No. 1, No. 2, No. 3 and No. 4 and Lay Up Tracks
—	Signal Bridge No. 103, East of Union Hall St.	No. 1, No. 2, No. 3 and No. 4 and Lay Up Tracks
—	Signal Bridge No. 110, West of Hillside	No. 1, No. 2, No. 3 and No. 4 Tracks
—	Montauk Branch Viaduct, Hillside....	No. 2, No. 4, No. 5 and No. 6 Tracks
—	Langer Printing Co., Hillside.....	Sidings
—	Signal Bridge No. 118, West of Hollis	No. 1, No. 2, No. 3 and No. 4 Tracks
—	Signal Bridge No. 114, East of Hollis	All Tracks
—	Signal Bridge No. 126, West of Bellaire	All Tracks
—	Deitz Coal Co., Bellaire.....	Siding
—	Signal Bridge No. 133, East of Queens Village	All Tracks
—	Signal Bridge No. 136, East of Queens Village	No. 1, No. 2, No. 3 and No. 4 Tracks

MAIN LINE—Continued

Bridge No.	Location	Description
—	Signal Bridge No. 144, West of Belle-rose	All Tracks
—	Signal Bridge No. 151, West of Floral Park	All Tracks
18.59	Franklin St., Mineola	All Tracks
—	Behrer & Co., East of Mineola	Siding
—	Wilson & Co., East of Mineola	Siding
19.50	L. I. Motor Parkway, East of Mineola	All Tracks
21.50	Roslyn Road, West of Westbury	All Tracks
—	Banister Building, Westbury	Siding
22.17	Jerusalem Road, East of Westbury	All Tracks
23.30	Wantagh Parkway, East of Westbury	All Tracks
24.28	Grumman Aircraft Corp.	All Sidings
25.28	L. I. Motor Parkway, East of Bethpage	All Tracks
—	Republic Aviation Corp.	All Sidings
48.29	Ronkonkoma Ave., Ronkonkoma	Single Track
55.77	Horse Block Road, East of Medford	Single Track
57.09	Old Dock Road, West of Yaphank	Single Track
60.42	Hay Road, East of Yaphank	Single Track
—	L. I. Produce Co., Calverton	Siding
—	L. I. Produce Co., Riverhead	Siding
—	Atlantic Fertilizer Co., Jamesport	Siding
—	Hallock Feed Co., Jamesport	Siding
83.54	Gould Bridge, East of Mattituck	Single Track
86.52	Bridge Lane, East of Cutchogue	Single Track
92.40	South Road, East of Southold	Single Track

MONTAUK BRANCH

0.27	Vernon Ave., Long Island City	All Tracks
0.76	Dutch Kills Drawbridge, Long Island City	All Tracks
—	Montauk Iron & Steel Co.	Sidings
—	Mara Fuel Co., Long Island City	Sidings
1.20	Greenpoint Ave., Long Island City	All Tracks
—	Standard Oil Co., East of Bliss	All Tracks
—	Diamond Chemical Co.	Siding
—	Nichols Copper Co., East of Bliss	All Tracks
—	Welbilt Stove Co., West of Fresh Pond	All Tracks
3.53	Collins Ave., West of Fresh Pond	All Tracks
3.84	Fresh Pond Road and Metropolitan Ave., Fresh Pond	All Tracks
3.92	Footbridge, Fresh Pond Station	All Tracks
4.40	Elevated B. R., West of Pond	All Tracks
4.45	New Haven R. B., East of Pond	All Tracks
—	P. L. Andrews, Glendale	Siding
5.59	Dry Harbor Road, East of Glendale	All Tracks
6.10	Woodhaven Blvd., East of Glendale	All Tracks
7.12	Glendale Cut-Off, East of Glendale	All Tracks
7.20	Forest Park Drive, West of Richmond Hill	All Tracks
7.26	Park Lane South, West of Richmond Hill	All Tracks
7.71	Elevated B. R., Richmond Hill	All Tracks
—	Van Wyck Blvd., East of Dunton	No. 1 Montauk Pass. Track and Receiving Yard Tracks
—	Home Signal Bridge, West of Jay	No. 1 and No. 2 Tracks
—	Footbridge, Jamaica Station	Station Tracks
—	Signal Bridge No. 8-99, West of Union Hall St.	No. 1 and No. 2 and Lay-Up Tracks
—	Signal Bridge No. 8-103, East of Union Hall St.	No. 1 and No. 2 and Lay-Up Tracks
—	Signal Bridge No. 8-142, East of Rose-dale	All Tracks
—	Signal Bridge No. 8-151, West of Valley	All Tracks
—	Signal Bridge No. 8-160, East of Valley	All Tracks
—	Signal Bridge No. 8-166, West of Lynbrook	All Tracks
—	Signal Bridge, Port	No. 1 and No. 2 and Lay-Up Tracks
—	Signal Bridge No. 8-284, East of Port	All Tracks
22.68	Meadowbrook Parkway, East of Port	All Tracks
30.60	Footbridge, Amityville Station	All Tracks
—	Lindenhurst Coal Co., Lindenhurst	Siding
—	Signal Bridge No. 8-351, West of Baby-lyon	All Tracks
—	Signal Bridge No. 8-353, West of Baby-lyon	All Tracks
—	Eastward Home Signal Bridge, Babylon	All Tracks
35.91	Footbridge, Babylon Station	All Tracks
—	Suffolk Co. Bimasco Co., West of Islip	Siding
—	Islip Coal and Feed Co., Islip	Siding
44.98	South Country Road, East of Great River	All Tracks
47.40	South Country Road, East of Great River	All Tracks
—	E. Bailey Sons, Patchogue	Sidings
—	Turntable Track, Patchogue	Sidings
69.85	River Road, East of Eastport	Single Track
81.95	Montauk Highway, East of Hampton Bays	Single Track
95.49	Sagaponack Road, East of Bridge-ton	Single Track
104.70	Montauk Road, East of Amagansett	Single Track

NORTH SIDE BRANCH

Bridge No.	Location	Description
2.55	Under Jump, West of Woodside	No. 1 Track
—	Signal Bridge No. 30, West of Woodside	All Tracks
3.19	Elevated B. R., Woodside	All Tracks
3.82	Woodside Ave., East of Woodside	All Tracks
3.41	Bowan Ave., East of Woodside	All Tracks
3.55	Hyatt Ave., East of Woodside	All Tracks
—	Signal Bridge No. N-37, East of Wood- side	All Tracks
4.11	New Haven R. R., East of Win	All Tracks
4.98	5th Street, East of Elmhurst	All Tracks
5.17	Card Place, Footbridge East of Elm- hurst	All Tracks
—	Overpass, West of Bridge N-72	All Tracks
—	Roosevelt Ave., Corona Meadows Yard	All Tracks
7.76	Union St., East of Flushing	All Tracks
7.88	Bowne St., East of Flushing	All Tracks
8.01	Parsons Blvd., East of Flushing	All Tracks
8.20	Percy St., East of Flushing	All Tracks
8.38	Ziegler Ave., East of Flushing	All Tracks
8.39	Wilson Ave., West of Murray Hill	All Tracks
8.41	Murray Hill Station	All Tracks
8.44	Boerum Ave., East of Murray Hill	All Tracks
8.52	Murray St., East of Murray Hill	All Tracks
9.22	167th St., Footbridge East of Broadway	All Tracks
10.47	Corporal Kennedy St., East of Auburn- dale	All Tracks
10.66	Footbridge, Bayside Station	All Tracks
10.73	Bell Ave., Bayside	All Tracks
—	4th Street, Footbridge East of Bayside	All Tracks
—	10th Street, East of Bayside	All Tracks
—	Douglaston Blvd., East of Douglaston	All Tracks
—	Mill Neck Road, East of Little Neck	All Tracks
—	Lakeville Road, West of Great Neck	All Tracks
—	Footbridge, Great Neck Station	All Tracks
—	7th Street, East of Great Neck	All Tracks
—	Grace Ave., East of Great Neck	Single Track
—	Manhasset Ave., West of Manhasset	Single Track
—	Plandome Road, East of Manhasset	Single Track
—	Smith Lane, East of Manhasset	Single Track
—	Willowdale Ave., West of Port Wash- ington	All Tracks

ATLANTIC BRANCH

—	Tunnel, Flatbush Ave. to Nostrand Ave.	All Tracks
—	Vanderbilt Ave., Flatbush Ave.	Yard Tracks
0.25	6th Ave., Flatbush Ave.	Yard Tracks
0.44	Carlton Ave., Flatbush Ave.	Yard Tracks
3.16	Howard Ave., Footbridge West of East New York	All Tracks
—	Tunnel, West of East New York to Dunton	All Tracks
—	Home Signal Bridge, West of Dunton	All Tracks
—	Under Jump to Richmond Hill Yard, Dunton	All Tracks
—	Over-head Bridges, West of Jay	No. 1 No. 2, No. 3 and No. 4 Tracks
—	Footbridge, Jamaica Station	Station Tracks
—	Under Jump, East of Jamaica	No. 1 and No. 2 Tracks
—	Rubel Bros., East of Jamaica	Siding
10.30	Footbridge, West of Cedar Manor	All Tracks
—	Signal Bridge No. A-142, East of Rose- dale	All Tracks
—	Signal Bridge No. A-151, West of Val- ley	All Tracks
—	Cantilever Bridge, West of Valley	No. 1 Track

MANORVILLE BRANCH

—	East Moriches Road, West of Eastport	Single Track
---	--------------------------------------------	--------------

LONG BEACH BRANCH

—	Signal Bridge No. L-160, East of Valley	All Tracks
—	Signal Bridge No. L-166, West of Lyn- brook	All Tracks
19.08	Powell's Creek Drawbridge	All Tracks
22.13	Wreck Lead Drawbridge	Single Track

WEST HEMPSTEAD BRANCH

—	Home Signal Bridge, East of Valley ..	All Tracks
—	Southern State Parkway, West of Lakeview	Single Track

BELMONT PARK SIDING

14.12	Hempstead Turnpike	All Tracks
-------	--------------------------	------------

GREEDMOOR SIDING

—	Burt Lumber Co., Floral Park	Siding
---	------------------------------------	--------

CENTRAL BRANCH

—	Maywood Road, East of B.	Single Track
—	Signal Bridge No. 358, West of Babylon	All Tracks

CENTRAL BRANCH—Continued

Bridge No.	Location	Description
------------	----------	-------------

—	Eastward Home Signal Bridge, West of Babylon	All Tracks
35.91	Footbridge, Babylon Station	All Tracks

FAB ROCKAWAY BRANCH

23.14	Footbridge, Gibson Station	All Tracks
—	Rock to Draw	All Tracks

ROCKAWAY BEACH BRANCH

5.90	Under Jump, East of Rego Park	No. 1 Track
7.58	Myrtle Ave., West of Brooklyn Manor	All Tracks
7.69	Forest Park Drive, West of Brooklyn Manor	All Tracks
8.15	Elevated R. R., Brooklyn Manor	All Tracks
—	Home Signal Bridge, East of Ozone	All Tracks
9.14	Elevated R. R., East of Ozone Park	All Tracks
—	Signal Bridge No. B-99, East of Ozone Park	All Tracks
10.67	Footbridge, Howard Beach Station	All Tracks
11.27	Footbridge, Hamilton Beach Station	All Tracks
—	Signal Bridge, No. B-113 Beach	All Tracks
13.58	Footbridge, The Raunt Station	All Tracks
14.40	Footbridge, Broad Channel Station	All Tracks
14.55	Broad Channel Drawbridge	All Tracks
15.40	Beach Channel Drawbridge	All Tracks

OYSTER BAY BRANCH

20.50	L. I. Motor Parkway, East of East Williston	All Tracks
26.78	Footbridge, Sea Cliff Station	All Tracks
—	Sea Cliff Coal Co., Sea Cliff	Siding

WADING RIVER BRANCH

26.85	Northern State Parkway— 8700 ft. east of Divide	All Tracks
30.24	Woodbury Road, East of Syosset	All Tracks
—	Northport Lumber Co., Old Northport	Siding
40.97	Middleville Road, East of Northport	Single Track
41.24	Ketchum Road, East of Northport	Single Track
46.58	Happaugue Road, West of Smithtown	Single Track
58.75	Sheep Pasture Road, West of Port Jefferson	Single Track

DEGNON TERMINAL

—	All Buildings	Sidings
---	---------------	---------

BUSHWICK LEAD TRACK

—	All Buildings	Sidings
---	---------------	---------

EVERGREEN SIDING

—	All Buildings	Sidings
---	---------------	---------

MONTAUK CUT-OFF

—	Midtown Highway	Kearney's Siding
---	-----------------	------------------

3611. Employees are warned of close overhead wire clearance at the following locations and must not go on top of box cars, engines or other high equipment while movements are being made under these wires.

MAIN LINE

Location	Description
Long Island City, 3rd St. secondary track, W. of 25th St.	Yard Track
Forest Hills, Connection to freight yard	Siding
Floral Park, Floral Park Coal Co.	Siding
Nassau, Switch leading to West Hempstead Ext.	Siding
Mineola, Wilson Co.	Siding
Westbury, Westbury Coal Co.	Siding
Hicksville, V. C. Chemical Co.	Siding
Hicksville, Nassau Seed Co.	Siding
Divide	No. 1 and No. 2 Tracks
Hicksville, W. H. Frost	Siding
Hicksville, McKeon's Lumber Co.	Siding
Bethpage, Connection leading to Frt. yard	Siding
Farmingdale, Wood Lumber Co.	Sidings
Farmingdale, Farmingdale Silk Mill	Siding
Farmingdale, Oceanside Terminal Corp.	Siding
PW Interlocking, McAvoy Homes Inc.	Siding
Central Islip, State Hospital	Siding
Holtsville, Team Track	Siding
Jamesport, Z. R. Hallock	Siding
Greenport, Burt Coal Co.	Siding

MONTAUK BRANCH

Location	Description
Rosedale-Ocean Ave.	All Tracks
Freeport-Morris Ave.	All Tracks
Freeport-Martin Coal Co.	Siding
Long Island City, Eppinger & Russell Co.	Siding
Blissville, Yard	Siding
Habermans, Nichols Copper Co.	Siding
Maspeth, Winfield Coal Co.	Siding
Fresh Pond, Scranton & Lehigh Coal Co.	Siding
East of Pond, Connection leading to yard	Siding
Glendale (Hemmerdinger Terminal), National Builders Supply Co.	Siding
Interstate Container Co.	Siding
Glendale, Raedell and Schmidt Coal Co.	Siding
Glendale, Equitable Supply Co.	Siding
Glendale, Connection to Rockaway Beach Br.	Siding
Glendale, Lehman Sewer Pipe Co.	Siding
Crossover switches west end Richmond Hill Yd.	No. 1 and No. 2 Tracks
Richmond Hill Yard	Yard Tracks
East of Lynbrook, connection to frt. yard	Siding
Rockville Centre, Consumers Coal Co.	Siding
Freeport, Knickerbocker Ice Co.	Siding
Wantagh Water Works and Nassau Suffolk Lumber Co.	Sidings
Babylon	Siding
E. Bailey & Sons	Siding
Bayshore, F. E. Summer Coal and Lumber Co.	Siding
Bayshore, Long Island Lighting Co.	Siding
Bayshore, Connection leading to west end frt. yard	Siding
Islip, Islip Coal and Feed Co.	Sidings
East of Great River	No. 1 and No. 2 Tracks
Patchogue, Snelcor's Sons	Siding
Patchogue, Patchogue Plymouth Mills Corp.	Siding
Patchogue, E. W. Bailey & Sons Coal Co.	Siding
Ash Pit—Turntable Track	Siding
PD	All Tracks
T & S Lumber Co.	Siding
Centre Moriches, Team track	Siding
Centre Moriches, W. H. Chapman & Sons	Siding
Speonk, Ash Pit	Siding
Montauk, Montauk Sand & Gravel Co.	Siding

MANORVILLE BRANCH

East of Manorville Station	Single Track
West of PT.	Single Track

NORTH SIDE BRANCH

Elmhurst, Knickerbocker Ice Co.	Siding
Elmhurst, E. R. Durkee Co.	Siding
Connection to Corona Meadows Yard	Siding
Bayside, Queensboro Lumber Co.	Siding
Douglaston, Station	No. 1 and No. 2 Tracks
Little Neck, Delivery track	Siding
Manhasset, Delivery track	Siding

FAB ROCKAWAY BRANCH

Hewlett, West Broadway	Nos. 1 and 2 Tracks
Woodmere, Woodmere Boulevard	Nos. 1 and 2 Tracks
Cedarhurst-Freight Yard	All Tracks

ROCKAWAY BEACH BRANCH

Elevated Railroad, Brooklyn Manor	No. 1 and No. 2 Tracks
-----------------------------------	------------------------

OYSTER BAY BRANCH

Oyster Bay, Oyster Bay Lumber Co.	Siding
-----------------------------------	--------

WADING RIVER BRANCH

Cold Spring Harbor, Team track	Siding
Huntington, Petit Supply Co., Ralph Nicollet, and west end south siding	Sidings
Northport Station	Single Track
Kings Park, State Hospital	Siding

WEST HEMPSTEAD BRANCH

Valley Stream, Red Ash Coal Co.	Siding
---------------------------------	--------

ATLANTIC BRANCH

Laurelton, Laurelton Fuel and Supply Co.	Siding
------------------------------------------	--------

MEADOWBROOK HOSPITAL SIDING

Location	Description
East of Garden.....	Siding
Country Life Press, Shuttle car lay-up track..	Siding

BUSHWICK LEAD TRACK

Flushing Ave., Trolley Crossing.....	Yard Track
Metropolitan Avenue	Yard Track
A. H. Hews Co., Bohack and Co., Central Concrete Co.	Sidings

CREEDMOOR SIDING

South Tyson Ave.....	Yard Track
Colby Jullen Fuel Co.....	Siding
Jericho Turnpike	Yard Track
Little Neck Parkway.....	Yard Track
Range St.	Yard Track

MONTAUK CUT-OFF

Chair Co.	Yard Track and Siding
----------------	-----------------------

DEGFON TERMINAL

Loose Wiles Co., Garage Track.....	Siding
Loose Wiles Co., Coal Track.....	Siding
Chittenden Lumber Co.	Siding
Gimbel Bros.	Siding
Alabama Pipe Co.....	Siding

Spectacles with Colored Glasse:

★3615. The use of spectacles with colored glass by employees whose duties require them to distinguish the position or color of signals is prohibited.

3616. Valley and Hall. When necessary to divert regular trains between Valley and Hall, trains will proceed on receiving proper signal indication at either of the above points, will run passenger extra while using other route and will resume regular schedule number when returning to their respective route, unless otherwise instructed. Trains diverted with stops at St. Albans or Springfield Gardens will stop at Locust Manor and Higble Avenue. A train diverted with stops at Locust Manor or Higble Avenue will stop at St. Albans and Springfield Gardens.

3617. Harold and Win. When necessary to divert eastward North Side Branch regular trains between Harold and Win, trains not making Woodside station stop will accept signal at Harold for Main Line route. Trains scheduled to stop at Woodside, in absence of other instructions, before accepting signal for Main Line route, will communicate with signalman at Harold and ascertain that movement over the indicated route is desired. Every precaution must be taken to notify passengers at Woodside of the train detoured.

3618. Signalmen at Woodhaven and Ozone will notify trains having connections at Woodhaven that connecting train has arrived.

Westward Atlantic Branch trains, by display of proceed indication on home signal.

Eastward Rockaway Beach Branch trains, by display of proceed indication on home signal.

Conductors of trains receiving such notification will assure themselves that all passengers from connecting train have been received, before departing.

3619. Whenever it is necessary for an engineman to operate an MU train from any location other than the front end, a qualified conductor must be stationed at the front end to give signals to engineman to control movement of the train; speed not to exceed 30 miles per hour.

Observation of Trains for Defects

3620. In the application of Rule 77, a train must be stopped when it is observed with any of the following defects or other indications of conditions endangering the train:

Hot Journal
Sliding Wheels
Broken Wheels
Defective Truck
Dragging Brake Connection
Lading Shifted over Side or End of Car
Swinging Car Door

3621. Engineman must personally handle the engine while loading and unloading floats or making movements on coal wharves.

3622. From time to time semaphore type signals will be changed to position light type signals in the same location, non-interlocked crossovers will be equipped with center locking devices with operating lever located in center of track and reflectors illuminated by headlights for marker lamps on block signals and for switch lamps.

3623. No. 1 and No. 2 tracks in Flatbush Avenue terminal must not be used for any equipment other than M.P. 41 cars, due to close platform clearances.

3624. In the event of fire or serious flashing or arching on trains while in Flatbush Avenue or Atlantic Avenue Tunnels, every effort must be made to get the train out of the tunnel as quickly as possible. The engineman must be notified at once but the train should not be stopped unless there is reason to believe that derailment or personal injury may otherwise result.

Trainmen should close all doors, windows and ventilators as quickly as possible. If fire should occur in the interior of any car or threaten to communicate to it, passengers should be removed from this car to an adjacent car as quickly as possible, but no more doors should be opened than necessary to make the transfer expeditiously.

Fire extinguishers may be used, but employees are cautioned to play only sufficient of the liquid as is necessary, avoiding excessive fumes.

In the event of any electrical trouble, the engineman should be advised at once and train crews governed by his instructions.

In case the engineman discovers a fire of any magnitude on the roadway in the Flatbush Avenue or Atlantic Avenue Tunnels, he should attempt to stop the train within a reasonable distance before reaching the fire in order that smoke and fumes may not reach the train. If it is found to be impossible to stop the train before reaching the fire, the train should proceed until it has passed beyond the fire, provided, of course, that the conditions of the track is such that it is safe for the train to proceed. Should the train be stopped by an emergency application, close to or over the fire, the train should be started as quickly as possible and moved to a safe distance beyond the fire.

Emergency passenger exits located in Atlantic Avenue 1,200 feet west of east portal, Flatbush Avenue Tunnel and at Van Interlocking station.

Emergency passenger exits located in Atlantic Avenue Tunnel, as follows:

Track	Location
No. 1	600 feet west of block signal A 81
No. 1	1,000 feet west of block signal A 69
No. 1	400 feet west of block signal A 63
No. 1	100 feet west of block signal A 57
No. 1	1,200 feet west of block signal A 53
No. 1	400 feet east of East New York Interlocking
No. 2	400 feet east of block signal A 46
No. 2	600 feet east of block signal A54
No. 2	100 feet west of block signal A 58
No. 2	400 feet west of block signal A 62
No. 2	1,900 feet west of Woodhaven
No. 2	600 feet west of block signal A 80

In the event of accident or irregularity occurring to tunnel or train which would endanger safety of passengers or train, immediate action must be taken to get passengers to place of safety. If train cannot be moved, passengers should be escorted to an exit.

Tunnel fire alarm system consists of alarm boxes connected to alarm bells in East New York, Woodhaven and Dunton interlocking-block stations and indicator in office of power director.

Each box is numbered and is equipped with lever which must be pulled down and released to transmit alarm. Employee operating lever must at once telephone circumstances to and be governed by instruction of train dispatcher.

Employees charged with movement of trains, maintenance of or repairs to track or signals, or engaged in any kind of work in tunnel, must familiarize themselves with location and use of tunnel fire alarm boxes.

After receiving an alarm, signalman at Dunton, Woodhaven or East New York must immediately endeavor to determine location of fire to control movement of trains.

3625. Instructions No. 213 Air Conditioning System for Passenger Train in effect.

In complying with paragraph 21 of these instructions, train service men must obtain information enroute relative to outside temperature as follows:

Jamaica—Thermometer located east end platform E.

Montauk—Thermometers located north side of station building.

Greenport—Agent to notify conductors.

Oyster Bay—Thermometer located on north side of express office.

Weather Conditions

3627. Operator-signalmen must report the weather as required, and in case of sudden change, storm or fog, promptly advise the train dispatcher.

3628. Lights will be turned off at night in all cars not in service, except the front and rear cars until approaching point where they are to be put into service.

3629. New lightweight streamlined Pullman cars are equipped with telephone, radio and train line connectors which are connected and disconnected by Pullman employees.

If necessary to part these cars, care must be exercised to see that connectors have been removed before cars are separated.

3630. Cars carrying passengers must be fully lighted while passing through Atlantic Avenue and Flatbush Avenue Tunnels, and while passengers are loading or unloading in Flatbush Avenue station.

3631. Trap and vestibule doors must be closed between low platform stations whenever practicable to do so. They must always be closed between high platform stations, and while passing over Manhasset Viaduct, Wreck Lead and Jamaica Bay trestles.

3633. All toilet doors must be open, except that within New York City limits, doors of all toilets must be locked by orders of Board of Health.

Before laying up passenger cars at terminals, train crews must see that doors of all toilets are locked.

3634. Passengers must not be permitted to take into coaches packages that are large enough to take up seat space or of such a character as to cause inconvenience or

annoyance to other passengers. Conductors will arrange to have such packages placed in baggage car, or if no baggage car on train, upon the rear platform, collecting necessary fee from passenger and issuing receipt therefor, in accordance with tariff.

3635. Upon request of the passenger, small dogs in baskets or other receptacles, will be permitted in passenger coaches, but under no circumstances shall they be permitted to occupy a seat, roam about the floor, or cause any annoyance to passengers.

Dogs when properly muzzled and leashed will be handled under baggage tariff regulations; they may be carried in the rear vestibule of M.U. trains when there is no baggage or combined car on such trains.

3636. Employees whose duties require them to be familiar with the "Operating, Signal and Interlocking Rules," special instruction, and Safety Rules, must pass a satisfactory examination within six months after employment and be re-examined at least once every three years, or at more frequent intervals where required by law, except where a man has in the interim passed examination for promotion.

3637. Assignment of wages is prohibited. Employees failing or refusing to pay their just debts, or against whom bills are frequently presented to the Company for payment, or whose wages have been garnished, shall, unless satisfactory reasons be given, be dismissed from the service.

Unless specially authorized, employees must not use the Company's credit, and must not receive or pay out money on the Company's account. Property of the Company must not be sold or in any way disposed of except by proper authority.

3638. Instructions Governing Air Brake Tests Multiple-Unit Service, not Covered in the current issue of Brake and Train Air Signal Instructions.

Switching Service. When a car or cars are cut off from a multiple-unit train for movement to siding or other location, before movement is started a brake application must be made from the point from which movement is to be controlled. After the brake is applied, the controller handle must be operated to determine if the brakes are holding.

In handling of multiple-unit trains, when reverse move is made to get the train out of the yard, terminal test will be made from brake valve that is to be used during road operation.

When reversing ends subsequent to terminal test having been made, enginemen will make a full service reduction (20 pounds) and leave brakes applied, and release shall be made from front end in the direction train is to be moved. In such switching movements a running test must be made before trains are accelerated to a speed of more than 5 miles per hour.

3639. Method of Making Air Brake Tests at Jamaica when Changing Power

1. After steam or electric engine is coupled to train and all hoses coupled up, engineman will release the brake. Rear end inspector will be located at the second rear car and observe brakes for release. When brakes are observed released on the second rear car, the rear car will be examined for release and signal then given for service application. When brakes on rear car are observed applied, brakes on second rear car will be examined for application and then signal for release will be given. When release is observed on second rear car, brakes on rear car will be examined and when released, signal for O. K. of brakes will be given.

2. After engines are coupled to train, the front end inspector will be located at second car to observe release on that car, and then the front car and after receiving signal

from rear end inspector, signal the engineman for service application. When brakes on front car are observed applied, second car will be examined and after receiving signal from rear end inspector, signal for release of brakes. When release is observed on the second car, brakes on front car will be examined and when release is observed, after receiving signal from rear end inspector, signal O. K. of the brakes to the engineman.

3. As the train leaves the station, the front end inspector will observe the train from an advantageous location for stuck brakes or sliding wheels, and in event of such, make proper arrangements to have train stopped.

Paragraphs 5-A, 5-C and 10-B, No. 99-C-1, Brake and Train Air Signal Instructions modified accordingly.

3640. Method of Making Air Brake Tests at Flatbush Avenue

After brake system is charged to standard pressure, the train brake will be applied. Engineman upon receiving proper release signal will test the deadman feature as outlined in Special Instruction 3309.

The inspector or trainman will observe the release of the brakes on the rear car, after which will personally inform the engineman and conductor the number of cars in train and that brakes are operative.

Paragraphs 8-F, and 8-E, No. 99-C-1, Brake and Train Air Signal Instructions, modified.

3641. MU Equipment—With locks for cut-out cocks in the brake pipe line: Employees will be governed by the following in the operation of these cut-out cocks:

To cut in air—

1. Pull out brake pipe cock handle (upper rod).
 2. Pull out main reservoir cock handle (lower rod).
- This locks the brake pipe cock in open position.

To cut off air—

1. Push the main reservoir cock handle in (lower rod).
2. Push brake pipe cock handle in (upper rod).

3642. In order to eliminate difficulty experienced by brake cylinder packing contracting caused by cold temperature, when the temperature is 32 degrees or lower, the following instructions will be observed on multiple unit and steam passenger trains which have just previously been laid up a period of one hour or more.

Multiple unit passenger trains—a service application of the air brake must be made followed by an emergency application after which the brakes must be released and regular terminal test made.

Passenger trains other than multiple unit—a 25 lb. brake pipe reduction must be made followed by emergency application, after which the brakes must be released and regular terminal test made.

3643. Defective hose removed en route must be tagged to show train number, initial and number of car or engine, date and place of removal. Enginemen to send hose from engine to enginehouse foremen. Conductors to send hose from passenger equipment cars to foremen car inspectors at terminal; from freight cars to be delivered to first available car inspector who will furnish a new one. Freight conductors must carry as part of their equipment a supply of form M.P. 401—Conductors Report of Repairs Made and Material Applied to Foreign and Individual Freight Cars by Train and Engine Crews—and use these forms as directed thereon.

Overheated Wheels—Cars

3644. Where wheels are overheated due to brakes sticking and after releasing and cutting out the brake a thorough examination of the overheated wheels must be made and if any cracks are found in the flange, tread, plate or hub, car must be set out of train.

3645. When necessary to couple Long Island Railroad multiple unit engine to a car equipped with A. A. R. type "D" and "E" coupler with bottom uncoupling device, arrangements must be made to have chain which holds up the outer end of the automatic hose connector head uncoupled and the head allowed to drop down out of the way of the uncoupling rigging on type "D" and "E" couplers. Brake pipe hose must be uncoupled from the brake pipe and an A. A. R. standard brake pipe hose with hand coupling applied in its place and the brake pipe on cars coupled with hand coupling hose.

This is necessary in order to avoid the danger of the automatic hose connector unlocking "D" and "E" coupler, causing cars to part.

3646. In the event of a short circuit developing upon a multiple unit engine and there is any doubt as to overcoming it by removing the bus (4 point) jumpers and shoe fuses, and it becomes necessary to have the power shut off, the following procedure will apply:

After the power is shut off, pull the bus (4 point) jumpers at each end of the defective car, and break off all contact shoes. Striking the shoes on the SIDE with a hammer or sledge will usually break the shoe clear of the third rail without damaging the shoe fulcrum casting.

When a multiple unit train is slow and losing time, the engineman will notify the conductor, who will pass the word back for the train crew to reverse all battery switches. If the desired results are not thereby obtained, the conductor will arrange, at or before the next stop, to have all 10 point jumpers inserted, and this without disturbing the 10 point jumpers already in use. After inserting the jumper, each member of the crew will also operate the circuit breaker, reset lever on each car, and after which each member of the crew will pass a signal to the conductor from the right side of the train.

Engineman's attention also is called to Rule 46 of the Instruction Book of Multiple Unit Equipment.

3647. Lost articles found at stations or on Company property must immediately be delivered to Agent, or to the custodian of lost articles at:

Flatbush Avenue
New York

Station Master or his representative at Flatbush Avenue will accept lost articles when custodian is off duty.

When a trainman's run terminates at an outlying point, he may deliver lost articles to agent when on duty. Receipts will be issued and disposition of lost articles made as outlined in System General Notice No. 245.

Articles found in Pullman cars will be turned over to Pullman Company employes.

3648. When a passenger train is delayed the Conductor will ascertain cause, probable duration and promptly inform passengers.

3649. Jamaica Station. Light indication system for starting trains consists of a series of blue lights placed 60 feet apart on platform A, No. 1 and No. 2 tracks platform B, No. 2 and No. 3 track westward, on platform D, No. 6 and No. 7 tracks, platform E, No. 7 and No. 8 tracks eastward. Train crews will place themselves in position on station platform where these lights can be observed and immediately upon their being lighted will pass signal and close doors to start train.

Starting system will be operated between the hours of 7.30 A.M. and 9.30 A.M. westward, 4.00 P.M. and 8.00 P.M. eastward daily except Saturday and Sunday. Saturday—westward between the hours of 7.30 A.M. and 9.30 A.M., eastward between the hours of 12.30 P.M. and 8.00 P.M., Holidays and Sundays westward between the hours of 7.00 P.M. and 11.30 P.M.

PERSONAL INJURIES

★3701. Emergency calls for surgeons will have preference over other business, except train orders and power emergency calls.

Employees injured on company property or while on company business, will be treated by the nearest physician named in the following, without cost.

If hospital attention is necessary, they should be sent, if practicable, to a hospital.

Passengers or others injured on company property will receive first attention by the Medical Examiner or Company Surgeon, without cost; at points where it is impossible to obtain their services, the company will be responsible for the cost of reasonable surgical attention by an outside surgeon for the first services rendered, subsequent attention will be determined by direction of proper official.

3702. Medical Examiners and Company Surgeons

Location	Name and Address	Telephone Number
New York City...	J. S. Moses, New York.....	Penn. 6-6000, Ext. UP 2451
New York City...	J. B. Stark, 46 Park Avenue.....	Murray Hill 5-9280
New York City...	Judson O. Fisher, 117 E. 30th St...	Lexington 2-2880
Forest Hills	E. L. Friedman, 69-57 108th St.....	Boulevard 8-1771
Jamaica	Medical Examiner, Room 104.....	Jamaica 6-0900, Ext. 279
Far Rockaway ...	F. H. Herrman, 869 Far Rockaway Blvd.....	Far Rockaway 7-0003
Southampton ...	D. H. Hallock, 24 Main St.....	Southampton 492
Easthampton ...	D. Edwards, Main St.....	Easthampton 77
Brentwood	W. H. Ross.....	Brentwood 7855
Central Islip	E. G. Reed, Elmor Ave.....	Central Islip 6506
Smithtown	G. H. Turrall, Smithtown Branch..	Smithtown 1452
Pt. Jefferson	F. S. Child, Belle Terre.....	Port Jefferson 214 & 38
Glen Cove	J. B. Conolly.....	Glen Cove 382
Garden City	D. S. Dooman, 82-2nd St.....	Garden City 60

3705. Conductors must report promptly all accidents to passengers or employes of his train, followed by a full report on C.T. 75-A.

All cases of personal injury must be immediately reported to the head of department and, if medical service was rendered, the name of the attending physician.

3706. When pedestrians or others have been struck by a train, train crews will remove bodies from track without waiting for permission from local authorities. Member of train crew to be left with bodies.

Home Division
Occupation

PART OF ZONE QUALIFIED FOR

QUALIFIED FOR SERVICE

QUALIFIED:

<u>DIVN.</u>	<u>ZONE</u>
N. Y. DIVN.	A
I. R. R.	B
L. R. R.	C

ENGINEERMAN

L. A. L. R. R. NAME

**THE PENNSYLVANIA RAILROAD
LONG ISLAND RAILROAD**

Jamaica, N. Y., June 2, 1947.

GENERAL ORDER No. 1201

Effective 2.01 A. M., Sunday, June 8, 1947

Applies in All Zones

- (a) Time-Table No. 12 in effect. It contains the necessary instructions issued in general orders up to and including No. 1127, all of which must be removed from bulletin boards.

Each employe must examine Time-Table No. 12 to see that his copy is complete with all schedule pages properly lined up and note changes in schedules and Special Instructions.

Employes must turn in Time-Table No. 11 to bulletin board attendant, after Time-Table No. 12 takes effect.

Applies in Zone C

- (b) **MAIN LINE
WESTBURY**

Trailing hand-operated switch in No. 2 track, with pipe connected derail, 7300 feet east of Westbury, leading to Attonito Co. Inc. track, capacity 4 cars, in service.

- (c) **GREENPORT**

Automatic highway crossing signals at 4th and 5th Streets 663 feet and 1066 feet respectively west of Greenport, operated by movement on main track; also on side tracks as prescribed in Special Instruction 2454; a device is provided to cut out the operation of the signals by trainmen as prescribed in Special Instruction ★2450, in service.

Special Instruction ★2450 and 2454 changed.

- (d) **MONTAUK BRANCH
Y**

Torpedo-placing machine located 500 feet west of the home signal at Y governing eastward movements on No. 2 track, in service.

Torpedo-placing machine is marked by a sign showing the letter T illuminated when the home signal with which it is connected is in Stop position. The torpedo-placing machine places a torpedo in position to be exploded by a train or engine passing over it when the home signal with which it is connected is in Stop position. Trains or engines approaching a home signal governing movements on a track equipped with a torpedo-placing machine must stop clear of the illuminated sign when the home signal indicates Stop.

When a train or engine is stopped at the location of the torpedo-placing machine due to the sign showing letter T illuminated, the crew must promptly report to the signalman for instructions.

When the home signal indicates Stop, and a train or engine passes the sign and explodes a torpedo, the train or engine must stop at once and report the occurrence to the signalman.

- (e) **SAYVILLE**

Block signal S499 governing eastward movements on No. 2 track, located 591 feet east of Sayville, out of service.

- (f) **SAYVILLE**

Block signal S500 governing westward movements on No. 1 track, located 1141 feet east of Sayville, out of service.

This General Order is printed in Time-Table No. 12 and will not be issued in sticker form.

**E. L. HOFMANN,
Superintendent.**

THE PENNSYLVANIA RAILROAD

New York Zone

LONG ISLAND RAILROAD

Jamaica, N. Y., June 16, 1947.

GENERAL ORDER NO. 1202

Effective 12.01 A.M., MONDAY, JUNE 23, 1947

Applies in All Zones

(a) TIME-TABLE AUTHORITY

Schedule of No. 512, No. 538 and No. 59 changed.

Sticker Coupons attached to sticker form of this General Order must be detached and pasted in time-table as follows:

No. 512 over corresponding schedule, page 27.

No. 538 over corresponding schedule, page 83.

No. 59 over corresponding schedule, page 300.

No. 187 pass Valley 7.10 P.M. instead of 7.19 P.M., page 247, changed.

E stop for No. 606 at Mineola at 7.53 A.M., page 27, added.

F stop for No. 263 at Calverton at 5.25 A.M., page 288, added.

S stop for No. 8 at Bayshore at 10.55 A.M., page 298, added.

S stop for No. 521 at Albertson at 8.09 A.M., page 179, added.

S stop for No. 564 at Albertson at 7.18 P.M., page 125, added.

S stop for No. 237 at Deer Park at 4.13 P.M., page 291, added.

S stop for No. 206 at Yaphank at 2.29 P.M., page 291, added.

S stop for No. 4809 at Rosedale at 7.49 A.M., page 171, added.

S stop for No. 770 at Union Hall St. at 5.38 P.M., page 107, added.

S stop for No. 49 at Oakdale at 2.22 P.M., page 300, added.

Employees must correct pages 27, 107, 125, 171, 179, 247, 288, 291, 298 and 300, in ink.

(b) TICKET OFFICES OPEN FOR SALE OF TICKETS

Freeport Closed weekday and Sunday 8.30 P.M., page 14, changed.

Lynbrook Meal period weekday and Sunday 11.00 A.M. to 11.30 A.M., page 14, changed.

Port Jefferson Open Sunday 10.20 A.M., close 6.40 P.M., page 15, changed.

Riverhead Meal period weekday 12.45 P.M. to 1.45 P.M., page 15, changed.

Rockville Centre Closed Sunday 6.30 P.M., page 15, changed.

St. James Open weekday 6.20 A.M., close 12.20 P.M., no meal period, page 15, changed.

Setauket Open weekday 1.20 P.M., close 2.55 P.M., page 15, changed.

Smithtown Open weekday 6.15 A.M., close 9.35 P.M., no meal period, page 15, changed.

Employees must correct pages 14 and 15, in ink.

Applies in Zone C

**(c) WADING RIVER BRANCH
SMITHTOWN**

Block station closed, Daily except Sunday, 9.45 P.M., to 6.00 A.M., correction. Employees must correct page 10, in ink.

**(d) MONTAUK BRANCH
BETWEEN AMAGANSETT AND MONTAUK**

Trains must not exceed a speed of 40 miles per hour between Mile Post 105 and Mile Post 107, Special Instruction 3102, changed.

**Effective 2.01 A.M., Monday, June 23, 1947, and until
Saturday, August 2, 1947, inclusive, Daily except Sunday**

**(e) ATLANTIC BRANCH
LOCUST MANOR**

Daily except Saturdays and Sundays between the hours of 4.30 P.M. and 5.30 P.M.; Saturdays between the hours of 4.30 P.M. and 6.30 P.M.; all trains must not exceed a speed of 10 miles per hour passing Locust Manor, account passengers loading at this point.

No. 818 will make D stop at Locust Manor.

No. 1068 will make stop at Locust Manor to discharge employees.

**E. L. HOFMANN,
Superintendent.**

**THE PENNSYLVANIA RAILROAD
LONG ISLAND RAILROAD**

Jamaica, N. Y., June 23, 1947

GENERAL ORDER No. 1203

Effective 1.30 P. M., Monday, June 30, 1947
Applies in Zone C

**(a) MAIN LINE
RIVERHEAD**

Automatic highway crossing signals at Griffin Ave. 445 feet east of Riverhead, operated by movements on main track; also on siding and turntable tracks as prescribed in Special Instruction 2454, in service. Special Instruction 2454, changed.

**(b) WADING RIVER BRANCH
HICKSVILLE**

Automatic highway crossing signals at Woodbury Road 1538 feet east of Hicksville, operated by movements with or against the current of traffic on main tracks, in service. Special Instruction 2450, changed.

E. L. HOFMANN,
Superintendent

**THE PENNSYLVANIA RAILROAD
LONG ISLAND RAILROAD**

Jamaica, N. Y., June 27, 1947.

GENERAL ORDER No. 1204

Effective 12.01 A. M., Thursday, July 3, 1947.

Applies in All Zones

(a) TIME-TABLE AUTHORITY

D stop for No. 819 at Jamaica at 7.57 A. M., page 170, added.

S stop for No. 6087 at Woodhaven at 11.08 P. M., page 337, added.

S stop for No. 819 at Valley Stream, page 170, withdrawn.

S stop for No. 105 at Valley Stream, page 171, withdrawn.

Long Beach connection, Daily Except Sunday, No. 105, page 371, withdrawn.

Long Beach connection, Daily Except Sunday, No. 105, page 363, added.

Employees must correct pages 170, 171, 337, 363 and 371, in ink.

Effective 1.30 P. M. Thursday, July 3, 1947

Applies in Zone C.

**(b) MAIN LINE
RIVERHEAD**

Automatic highway crossing signals at Osborne Avenue, 384 feet west of Riverhead, operated by movements on main track; also on siding and yard tracks as prescribed in Special Instruction 2454: a device is provided to cut out the operation of the signals by trainmen as prescribed in Special Instruction ★2450, in service.

Special Instructions ★2450 and 2454, changed.

E. L. HOFMANN,
Superintendent

**THE PENNSYLVANIA RAILROAD
LONG ISLAND RAILROAD**

Jamaica, N. Y., July 15, 1947.

GENERAL ORDER NO. 1205

Effective 12.01 A.M., Friday, July 18, 1947

Applies in All Zones

(a) TIME-TABLE AUTHORITY

Schedule of No. 875, No. 167 and No. 65 changed.

Sticker Coupons attached to sticker form of this General Order must be detached and pasted in time-table as follows:

No. 875 over corresponding schedule, page 251.

No. 167 over corresponding schedule, page 251.

No. 65 over corresponding schedule, page 302.

Babylon connection, Daily Except Sunday, No. 875, page 367, withdrawn.

Babylon connection, Daily Except Sunday, No. 769, pages 253 and 367, added.

Note—No. 65 is superior by direction to No. 66 and No. 26, page 302, withdrawn.

E stop for No. 512 at Glen Cove (Glen St.) changed to read S stop, page 27.

Employees must correct pages 27, 253, 302 and 367, in ink.

Effective 1.30 P.M., Friday, July 18, 1947

Applies in Zone C

**(b) MAIN LINE
RIVERHEAD**

Facing hand-operated switch for eastward movement in main track, with pipe-connected derail, 1373 feet east of Mile Post 72, protected by distant switch signal No. 708, in service.

**(c) WADING RIVER BRANCH
KINGS PARK**

Distant switch indicator for eastward movement, 10 feet east of Mile Post 42, indicating position of facing hand-operated switches leading to siding and Kings Park Hospital track, in service.

(d) KINGS PARK

Derail, pipe-connected with hand-operated switch at west end of siding, in service.

(e) KINGS PARK

Derail, pipe-connected with hand-operated switch to Kings Park Hospital track, in service.

E. L. HOFMANN,
Superintendent.

THE PENNSYLVANIA RAILROAD

LONG ISLAND RAILROAD

Jamaica, N. Y., July 29, 1947.

GENERAL ORDER NO. 1206

Effective 12.01 A.M., Friday, August 1, 1947

Applies in All Zones

(a) TIME-TABLE AUTHORITY

Schedule of No. 60 changed.

Sticker Coupons attached to sticker form of this General Order must be detached and pasted in time-table as follows:

No. 60 over corresponding schedule, page 301.

S stop for No. 613 at New Hyde Park, page 167, withdrawn.

G stop for No. 515 at New Hyde Park changed to read S stop, page 168.

S stop for No. 310 at Flushing, Main St. at 8.25 A. M., page 342, added.

Employes must correct pages 167, 168 and 342, in ink.

Effective 12.30 P.M., Friday, August 1, 1947

Applies in Zone C

(b) MAIN LINE
MANORVILLE

Derail, pipe connected with hand-operated switch at west end of siding, in service.

Derail, pipe connected with hand-operated switch at east end of siding, in service.

Derails on team track and wye track, pipe connected with hand-operated switch at east end of wye track, in service.

E. L. HOFMANN,
Superintendent.

THE PENNSYLVANIA RAILROAD
LONG ISLAND RAILROAD

Jamaica, N. Y., Aug. 12, 1947.

GENERAL ORDER No. 1207

EFFECTIVE 12.01 A.M., FRIDAY, AUGUST 15, 1947

Applies in All Zones

(a) FORMS OF TRAIN ORDERS CHANGED

Form T—Second paragraph—Trains addressed, receiving this order, will proceed as directed, prepared to stop short of a train or obstruction, but not exceeding 15 miles per hour.

(b) RULE CHANGED

Rule 289—

INDICATION—Block occupied; for passenger trains, stop; for trains other than passenger trains, proceed prepared to stop short of a train or obstruction, but not exceeding 15 miles per hour.

NAME—Permissive-block.

(c) RULE CHANGED

Rule 333—

When a signalman is unable to communicate with the next block station in advance, he must stop all trains approaching in that direction. Should no cause for detaining a train be known, it may then be permitted to proceed by train order.

(d) RULE CHANGED

Rule 362—

A train must stop clear of a block signal indicating Stop. A train must not pass a Stop-signal except when authorized by Clearance Card (Form C) or by train order.

(e) CAUTION CARD (FORM D)

Form D annulled.

E. L. HOFMANN,
Superintendent

**THE PENNSYLVANIA RAILROAD
LONG ISLAND RAILROAD**

Jamaica, N. Y., August 15, 1947

GENERAL ORDER NO. 1208

Effective 12.01 A.M., Monday, August 25, 1947

Applies in All Zones

(a) **TIME-TABLE AUTHORITY**

S stop for No. 2006 at Hamilton Beach, at 3.06 A.M.,
page 307, added.

Employees must correct page 307, in ink.

Applies in Zone C

(b) **GARDEN-MITCHEL FIELD**

Meadowbrook Hospital Siding changed to Central
Extension and will be operated as secondary track
of no assigned direction from a point 950 feet east
of Garden to a point 495 feet west of Mitchel Field,
indicated by end of block signs, controlled by Gar-
den, in service, in accordance with diagram accom-
panying and part of this General Order.

Rule 99 and 317, in effect.

Maximum speed 15 miles per hour.

Crossover switches east of Garden, normal position
will be for secondary track.

Special Instruction 2204 and 3106, changed.

Effective 11.15 A.M., Monday, August 25, 1947

Applies in Zone C

(c) **MONTAUK BRANCH**

BABYLON

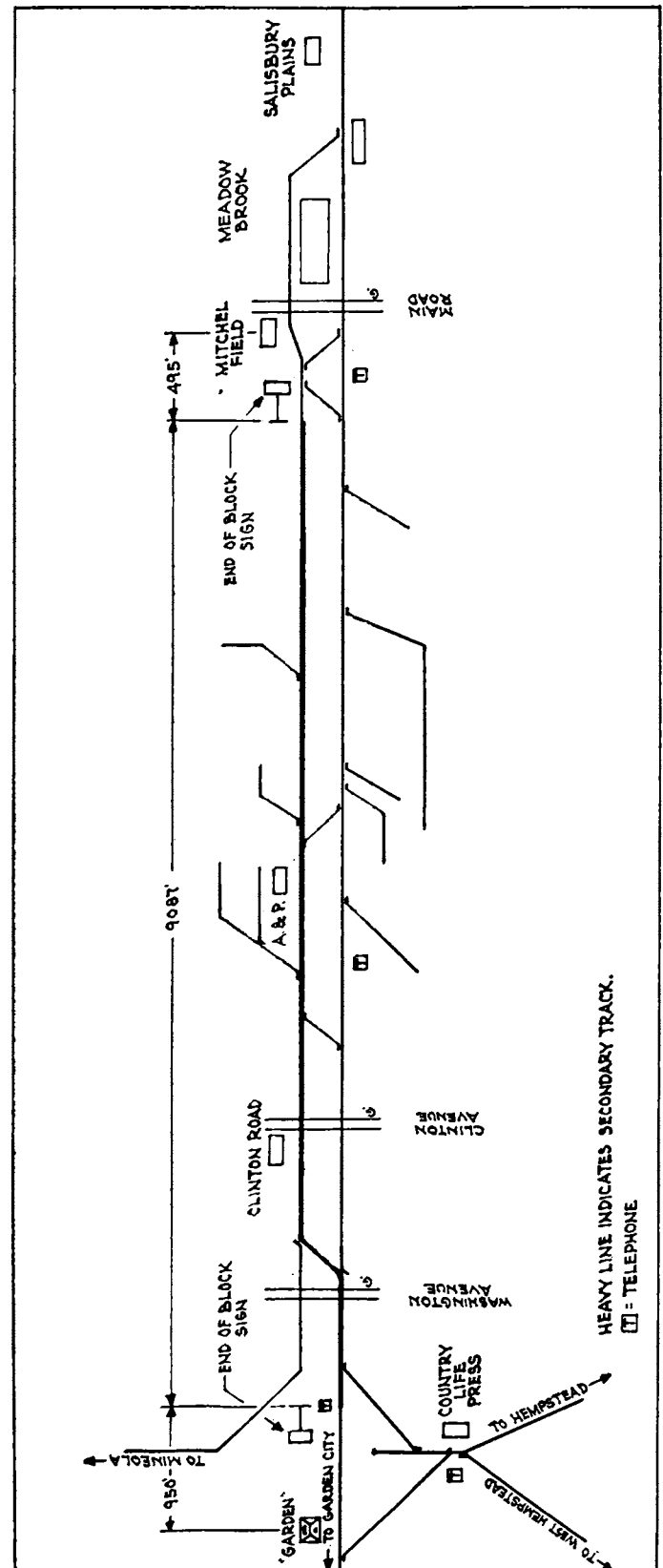
Trailing hand operated switch in No. 1 track, with
pipe connected derail, 3070 feet west of Mile Post
35, leading to The Long Island Lighting Co. track,
capacity 9 cars, in service.


(d) **WADING RIVER BRANCH**

KINGS PARK

Derail, pipe connected with hand operated switch at
east end of siding, in service.

E. L. HOFMANN,
Superintendent.





● A recent survey of public opinion indicated that nine out of ten people thought 6% or more would be a fair profit for railroads. But the fact is that the railroads don't come out anywhere near that well.

In the years since 1938—four of them war years of tremendous traffic—the railroads earned an average of only 4% per year on their net investment in tracks, cars, engines, shops, stations and all the things it takes to produce the rail service which the nation needs.

In 1946—with wages and prices of material and fuel up more than 50% above prewar levels—railroads still hauled freight at prewar rates. Even with a slight rate increase during the last half of the year, earnings on net investment dropped to an average of only 2¾%. Some railroads earned more, but others showed no profit at all—were, indeed, in the red for the year of the heaviest peacetime traffic in history.

At the end of 1946, the Interstate Commerce Commission authorized higher freight rates to become effective in 1947. These increases will help railroads meet their rising costs, and will give them a better chance to improve equipment, roadways, and other facilities—improvements necessary for continually better service.

But even with these increases, in 1947 railroads as a whole will probably average little more than 3% on their investments—just about half the 6% which is as little as anyone would consider a fair profit.