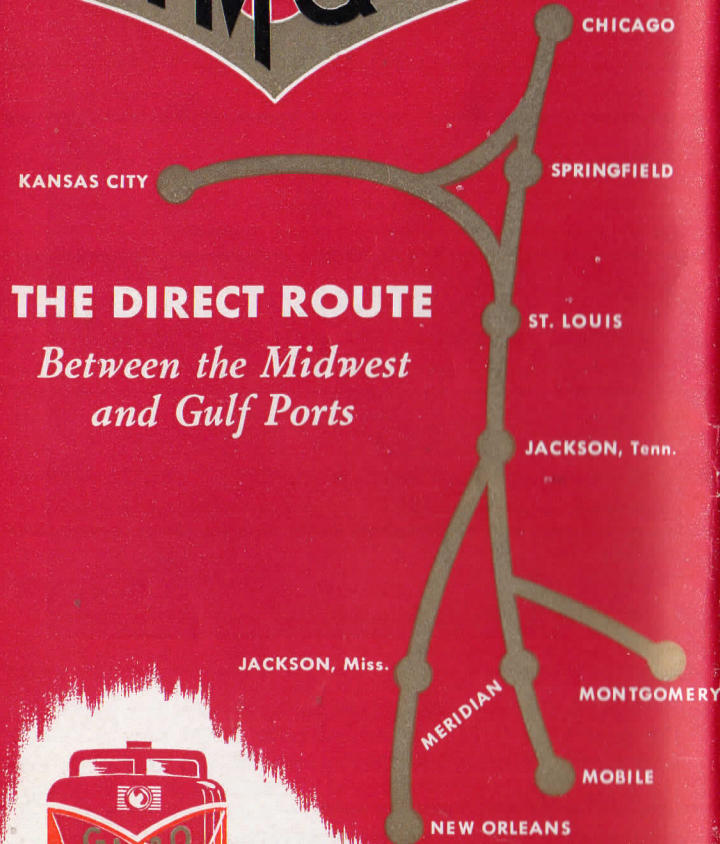


The ALTON

Route

GM&O



THE DIRECT ROUTE
*Between the Midwest
and Gulf Ports*



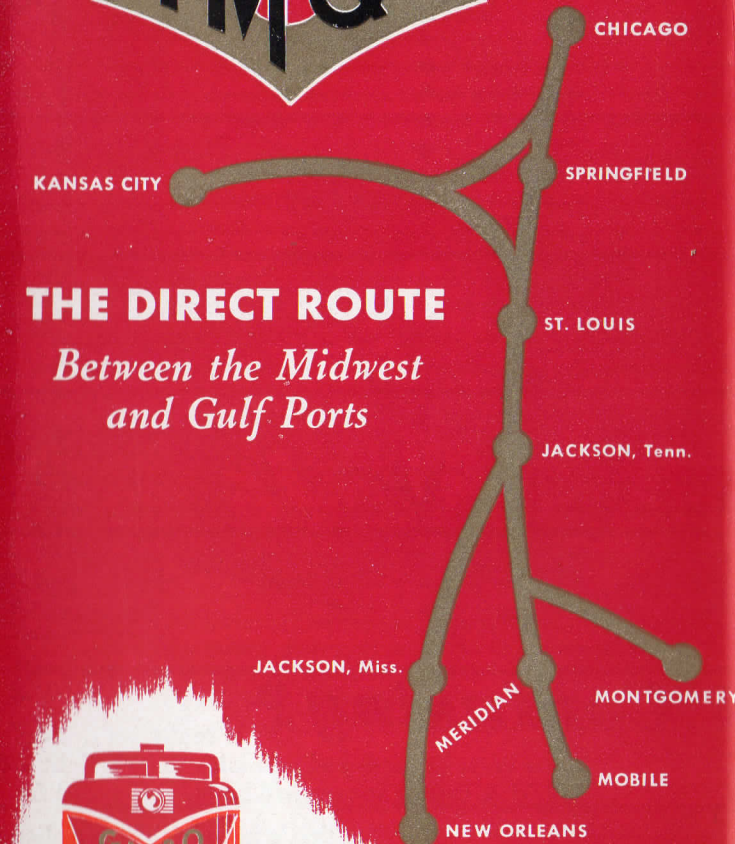
OCTOBER 1948

Gulf, Mobile & Ohio
RAILROAD
The Alton Route

The ALTON

Route

GM&O



THE DIRECT ROUTE
*Between the Midwest
and Gulf Ports*



OCTOBER 1948


Gulf, Mobile & Ohio
RAILROAD
The Alton Route

THE NEW LOOK ON YOUR RAILROAD

● As you ride the G M & O—the Alton Route—you undoubtedly notice many new improvements being made. New parlor cars and new coaches have already been added—new sleeping cars with bedrooms and roomettes are on order and should be delivered soon.

In addition, all our dining cars have been completely modernized and beautified to more efficiently and more pleasantly serve you.

Yes, it is a New Look designed for your greater comfort and convenience.





For information,
tickets and reservations, call your local ticket agent, or write
R. A. PEARCE
Passenger Traffic Manager • Gulf, Mobile & Ohio Railroad
721 Olive Street • Phone: Garfield 0930
ST. LOUIS 1 • MISSOURI




Gulf, Mobile & Ohio
The Alton Route

↙ Sleepy Hollow reclining seats are features of new GM&O chair cars



↙ Individual revolving seats—adjustable to your ease—for parlor car passengers

↘ Wake up relaxed and refreshed after a good night's sleep



↙ Enjoy delicious meals on all GM&O dining cars



GULF MOBILE & OHIO RAILROAD

GENERAL OFFICES • 104 ST. FRANCIS ST. • MOBILE, ALA.
Total Mileage 2,900

DIRECTORS

WM. H. BIXBY, Partner, G. H. Walker & Co. St. Louis, Mo.
G. P. BROCK, Vice President & General Manager Mobile, Ala.
A. BOYD CAMPBELL, President, Mississippi School Supply Co. Jackson, Miss.
WILLARD R. COX, President, Coca-Cola Bottling Co. St. Louis, Mo.
A. C. GOODYEAR, Chairman of Board, Gaylord Container Corp. New York, N.Y.
F. M. HICKS, Executive Vice President Mobile, Ala.
EUGENE HOLLAND, President, Masonite Corp. Chicago, Ill.
HERBERT J. LORBER, President, Rollins Burdick Hunter Co. Chicago, Ill.

F. M. MAYFIELD, President, Scruggs-Vandervoort-Barney, Inc. St. Louis, Mo.
J. F. McRAE, President, Merchants National Bank Mobile, Ala.
H. A. PHARR, President, First National Bank Mobile, Ala.
WM. J. RUSHTON, President, Protective Life Insurance Co. Birmingham, Ala.
CHAS. B. STOUT, President, Dixie Portland Flour Co. Memphis, Tenn.
I. B. TIGRETT, President Mobile, Ala.
H. E. WARREN, Vice President—Purchases and Stores Mobile, Ala.

EXECUTIVE

A. C. GOODYEAR, Chairman of the Board New York, N.Y.
I. B. TIGRETT, President Mobile, Ala.
F. M. HICKS, Executive Vice President Mobile, Ala.
S. A. DOBBS, Vice President Chicago, Ill.
E. D. SCRUGGS, Consulting Engineer Mobile, Ala.

C. B. WHITLOW, Assistant to the President Jackson, Tenn.
K. D. HORTON, Secretary and Attorney Mobile, Ala.
W. J. WALL, Treasurer Mobile 5, Ala.

RESIDENT EXECUTIVE OFFICERS

S. A. WILLIAMS, Assistant Vice President Chicago, Ill.
P. D. DORMAN, Assistant Vice President New Orleans, La.
R. E. STEVENSON, Assistant Vice President St. Louis, Mo.

L. L. LAPP, Assistant Vice President Kansas City, Mo.
F. W. JOHNSON, Executive General Agent Jackson, Miss.

LEGAL

D. S. WRIGHT, General Counsel Mobile 5, Ala.

OPERATING

G. P. BROCK, Vice President and General Manager Mobile 5, Ala.

PURCHASING AND STORES

H. E. WARREN, Vice President Mobile 5, Ala.

ACCOUNTING

R. E. De NEEFE, Vice President and Comptroller Mobile 5, Ala.

INDUSTRIAL

T. T. MARTIN, Vice President Mobile 5, Ala.
J. R. GLYNN, General Industrial Agent Mobile, Ala.

E. L. ROBISON, General Industrial Agent St. Louis 1, Mo.
W. M. SMOTHERS, General Industrial Agent St. Louis 1, Mo.

AGRICULTURAL AND FORESTRY

S. A. ROBERT, Director of Agriculture and Forestry Jackson, Tenn.

PUBLICITY AND ADVERTISING

B. SHERIDAN, Publicity Director Mobile 5, Ala.

TRAFFIC

L. A. TIBOR, Vice President Mobile 8, Ala.
E. B. deVILLIERS, Assistant Vice President Mobile 8, Ala.

PASSENGER

R. A. PEARCE, Passenger Traffic Manager St. Louis 1, Mo.
A. L. JACKSON, Assistant Passenger Traffic Manager St. Louis 1, Mo.
W. H. BERGHEGGER, Superintendent Dining and Parlor Cars St. Louis 1, Mo.
R. B. WEAVER, General Passenger Agent Chicago 4, Ill.

B. C. PATE, Assistant General Passenger Agent St. Louis 1, Mo.
N. J. SOUDERS, Assistant General Passenger Agent Springfield, Ill.
VERA ELVERT, Superintendent Hostess Service St. Louis 1, Mo.

FREIGHT

SALES AND SERVICE

E. B. FARRELL, Traffic Manager Mobile 8, Ala.
C. F. GROOM, Freight Traffic Manager Mobile 8, Ala.
J. H. WALKMEYER, Freight Traffic Manager Mobile 8, Ala.
R. P. TALLMAN, Freight Traffic Manager Mobile 8, Ala.
H. H. GIBSON, Foreign Freight Traffic Manager Mobile 8, Ala.
E. W. GOSLEE, Freight Traffic Manager Los Angeles 14, Cal.
I. H. WENTE, Assistant Freight Traffic Manager Chicago 4, Ill.
C. J. KUCERA, Assistant Foreign Freight Traffic Manager Chicago 4, Ill.
W. O. LEWIS, General Freight Agent New Orleans 12, La.
J. S. CHARTRAND, General Freight Agent St. Louis 1, Mo.
J. I. GILLIKIN, Manager Merchandise Traffic Mobile 8, Ala.
C. W. BANKS, General Livestock Agent Kansas City 6, Mo.

RATES AND DIVISIONS

K. G. GOTTSCHALDT, Traffic Manager Mobile 8, Ala.
P. E. GELL, Freight Traffic Manager—Commerce Mobile 8, Ala.
W. T. BOARDMAN, Manager, Foreign Freight Department Mobile 8, Ala.
H. E. QUARLES, General Freight Agent Mobile 8, Ala.
F. H. BOWERS, General Freight Agent Mobile 8, Ala.
W. E. KARCHER, JR., Assistant General Freight Agent Mobile 8, Ala.
CLAYTON ANDERSON, Assistant General Freight Agent Mobile 8, Ala.
J. I. BONNER, Assistant General Freight Agent Mobile 8, Ala.
G. RUSSELL PARKER, Chief of Tariff Bureau Mobile 8, Ala.
J. A. BEHRLE, Assistant Freight Traffic Manager Chicago 4, Ill.
L. A. MARLIN, Assistant General Freight Agent Chicago 4, Ill.
J. C. MEEHAN, General Freight Agent St. Louis 1, Mo.
D. F. McCULLOUGH, General Freight Agent New Orleans 12, La.



GULF MOBILE & OHIO RAILROAD

TRAFFIC AGENCIES

Albany, Ga.—319 Pine Avenue. Phone 767.
J. B. FLOCK, Commercial Agent.

Indianapolis 4, Ind.—1413 Merchants National Bank Bldg., 11 South Meridian St. Market 3677.
C. M. ASHWORTH, District Freight Agent.

New York 7, N. Y.—1409 Woolworth Bldg., 233 Broadway. Cortlandt 7-0060.
L. L. DECK, Eastern Passenger Agent.
R. F. HOBBY, District Freight Traffic Manager.
E. J. VOHS, District Freight Agent.
F. E. McCANN, District Freight Agent.
ALBERT WARN, Foreign Freight Agent.

Atlanta 3, Ga.—
801 Volunteer Life Bldg., 66 Luckie St. Walnut 2549.
T. V. SUTTON, District Freight Agent.

Jackson 102, Miss.—G.M.&O. Passenger Station, 617 East Pearl St. Phone 2-2603.
F. M. SUBLETTE, Division Freight Traffic Manager.

Peoria 2, Ill.—Room 902, Lehmann Bldg., 405 Main Street. Phone 8169.
C. E. NORRIS, Division Freight and Passenger Traffic Manager.

Birmingham 3, Ala.—
1928 First Avenue North, Room 603. Phone 3-2297.
C. H. DEGE, Division Freight Traffic Manager.

Jackson, Tenn.—Elks Building, 102 Baltimore St. Phone 4600.
W. B. HAHN, Division Freight Traffic Manager.

Bloomington, Ill.
J. J. HASTINGS, Commercial Agent.

Jacksonville 2, Fla.—1208 Lynch Bldg., 11 East Forsyth St. Phone 5-1185.
A. A. ANDERSON, District Freight Agent.

Calro, Ill.—G. M. & O. Freight Station, 8th & Jefferson Ave. Main 1803.
R. P. BEACHAM, Division Freight Traffic Manager.

Kansas City 6, Mo.—Arcade A, Board of Trade Bldg., 1005 Wyandotte St. Victor 6500.
L. H. NUGENT, Division Passenger Agent.
A. C. GARROTT, Assistant General Freight Agent.

Pittsburgh 22, Pa.—1522 Park Bldg., 351 Fifth Avenue, Atlantic 5824.
W. E. BARRETT, District Freight Traffic Manager.

Chicago, Ill.
230 South Clark St., (4) Room 749. Webster 9-4242.
R. B. WEAVER, General Passenger Agent.
N. R. NELSON, Division Passenger Agent.
F. A. MALMBERG, Assistant General Freight Agent.
J. J. HENNESSY, Division Freight Agent.

Laurel, Miss.—G.M.&O. Bldg., Walters Ave. and Oak St. Phone 275.
B. D. CASEY, General Agent.

Portland 5, Ore.—337 Terminal Sales Bldg., 1220 S. W. Morrison St. Broadway 6347.
G. C. BUNCE, District Freight Agent.

405 Produce Exchange Bldg., 1425 South Racine Ave. (8) Canal 6-2814
J. T. RRORDAN, Perishable Agent.

Little Rock, Ark.—Room 204 Gazette Bldg., 118 West 3rd St. Phone 4-5221.
J. R. STEVENSON, District Passenger Agent.
A. J. TURGEON, District Freight Agent.

St. Louis 1, Mo.—800 Chemical Bldg., 721 Olive St. Garfield 0930.
B. C. PATE, Assistant General Passenger Agent.
D. G. BARNARD, General Agent, Passenger Department.
C. S. BLUESTONE, General Agent, Passenger Department.
R. J. FISCHER, Division Passenger Agent.
E. A. HYNES, Assistant General Freight Agent.
326 North Broadway, Garfield 0930.
J. R. DIXON, City Ticket Agent.

City Ticket Office, 163 W. Jackson Blvd. (4) Webster 9-4242
H. M. THOMAS, City Ticket Agent.

Los Angeles 14, Calif.—Room 631 Associated Realty Bldg., 510 West 6th Street. Michigan 9017.
G. T. BUCKLEY, District Freight Agent.

Union Station, Garfield 6600.
R. E. JENNINGS, W. E. FERRY, Station Passenger Agents.
CLYDE JINKS, General Passenger & Ticket Agent.
C. J. WEHMEYER, Baggage Agent.

Hotel Ticket Offices, Harrison 7-2203.
Drake Hotel, E. Lake Shore Dr. & N. Michigan Ave. Merchandise Mart, 222 N. Bank Dr.
Morrison Hotel, Clark & Madison Sts.
Palmer House, State and Monroe Sts.
Room 1302, 116 S. Michigan Ave.
Sherman Hotel, N. Clark & Randolph Sts.
Stevens Hotel, S. Michigan Ave. & 7th St.
Reservations, Webster 9-4242.

Louisville, Miss.—G.M.&O. Railroad Station, Cagle St. Phone 83.
H. D. MARSHALL, Division Freight Traffic Agent.

Salt Lake City 6, Utah—5924 S. Highland Drive. Phone 6-7870.
C. E. JENSEN, Commercial Agent.

Station Passenger Agent, Union Station—
B. L. POND, Webster 9-4242.
J. W. RAILLY, Station Ticket Agent, State 2-4116.
R. B. HUNTER, Supervisor of Mail and Baggage, State 2-4116.

Memphis 3, Tenn.—1414 Exchange Bldg., 130 Madison Ave. Phone 5-1764.
H. N. CROOK, Division Freight Traffic Manager.
L. V. REEF, Division Freight Agent.

San Antonio 1, Texas—835 West French Place. Parkview 25206.
E. J. MARQUETTE, District Passenger Agent.

Cincinnati 2, Ohio—613 Traction Bldg., 432 Walnut St. Main 2151.
R. N. SINCLAIR, District Freight Agent.

Meridian, Miss.—1008-9 Threefoot Bldg., 601 Twenty-Second Avenue, Phone 2422.
L. FARRELL, Division Freight Traffic Manager.

San Francisco 5, Calif.—849 Monadnock Bldg., 681 Market St. Yukon 6-1218.
W. J. HARVEY, District Freight Agent.

Cleveland 13, Ohio—533-34 Terminal Tower, 50 Public Square. Main 9608.
A. F. LOTH, District Freight Agent.

Mexico, Mo.—Room 4, G.M.&O. Passenger Station, 326a So. Jefferson St. Phone 1276.
E. W. MENG, Commercial Agent.

Shreveport 23, La.—439 Ricou Brewster Bldg., 425 Milan St. Phone 2-6768.
C. M. WHITMER, District Freight Agent.

Columbus, Miss.—Room 32, First Columbus National Bank Bldg., 509 Main St. Phone 420.
GLENN KEEN, Division Freight Traffic Manager

Milwaukee 3, Wis.—1418-19 Majestic Building, 231 W. Wisconsin Ave. Broadway 2600.
C. E. SWEET, District Passenger Agent.
F. O. KUNZ, District Freight Agent.

Springfield, Ill.—G.M.&O. Railroad Passenger Station. Phone 9838-9839.
NEIL J. SOUDERS, Assistant General Passenger Agent. Phone 7178.

Dallas 1, Texas—809 Southwestern Life Bldg., 1500 Main St. Central 7077.
F. E. CLARKE, Southwestern Passenger Agent.
L. L. WALKER, District Freight Agent.

Minneapolis 2, Minn.—560 Rand Tower, 527 Marquette Ave. Bridgeport 7924.
A. A. THORBERSON, District Freight Traffic Manager.
B. B. BRIGGS, District Freight Agent.

G.M.&O. Freight Station, Third and Madison Sts.
E. H. YARKE, Division Freight Traffic Manager.
Phone 4623.

Denver 2, Colo.—904 U. S. National Bank Bldg., 817 17th St. Tabor 5643.
H. W. BELL, Assistant General Freight Agent.
W. F. SECORD, District Freight Agent.

Mobile 13, Ala.—G.M.&O. Building, 104 St. Francis St. Phone 2-6641.
T. P. CUMBERLAND, Division Passenger Agent.
O. D. PENNIMAN, Division Freight Traffic Manager.
C. S. GREGORY JR., Division Freight Agent.

Tampa 2, Fla.—1002-1004 First National Bank Bldg., 215 Madison St. Phone M-3588.
T. M. GALLEN, District Freight Agent.

Detroit 26, Mich.—1205 Lafayette Bldg., 144 West Lafayette Blvd. Cadillac 5080.
W. R. GODLEY, District Passenger Agent.
A. B. SUTTON, District Freight Traffic Manager.
J. J. McKNIGHT, District Freight Agent.

Montgomery 4, Ala.—G.M.&O. Building, 325 Lee St. Phone 2-2781.
CODIE E. THOMAS, Division Freight Traffic Mgr.
J. V. KINARD, Division Freight Agent.

Tulsa 3, Okla.—805 Kennedy Building, Fourth and Boston Sts. Phone 2-8833.
RAY F. HARRISON, District Passenger Agent.
T. B. PEAKE, District Freight Agent.

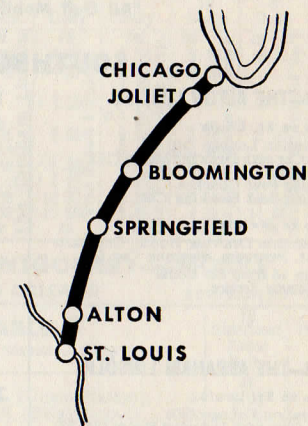
Houston 2, Texas—920 Bankers Mortgage Bldg., 708 Main St. Fairfax 4777.
E. J. MARQUETTE, District Passenger Agent.
NEAL DAVIDSON, District Freight Agent.

New Orleans 12, La.—1100 Maritime Bldg., 203 Carondelet St., Raymond 9341.
E. A. CHAPMAN, Division Passenger Agent.
W. D. HINKLE, Asst. General Freight Agent.
W. H. EGERTON, Division Freight Agent.
A. C. TRICOU, District Freight Agent.
W. A. KLEIN, Foreign Freight Agent.

Washington 6, D. C.—803 Stoneleigh Court, 1025 Connecticut Ave., N. W. National 6865.
V. M. PERRY, District Freight Agent.

TABLE 5
Central Standard Time

	Miles	19 Daily	11 Ex. Sun.	1 Daily	3 Daily	5 Sun.	505 Sun. Only	7 Daily	9 Daily	173 Sat. Only	17 Ex. Sat. and Sun.
Union Station		AM 8.25	AM 8.45	AM 11.45	PM 4.50	PM 6.00	PM 6.55	PM 11.30	PM 11.59	PM 1.30	PM 5.15
Chicago, Ill.	0										
Halsted St.	3		f 8.53			f 6.08				f 1.38	f 5.23
Brighton Park	5		f 8.58			f 6.15				f 1.44	f 5.27
Glenn	10		f 9.05								
Summit	12		f 9.07								
Willow Springs	18					f 6.26				f 1.54	f 5.35
Lemont	25		9.24			f 6.41	H 7.30			f 2.03	f 5.41
Lockport	33		9.35			L 6.54	H 7.41			L 2.24	L 6.04
State Prison	36									f 2.30	
Joliet	37	9.05		G 12.25	C 5.30	7.05	7.48	12.20		2.35	6.15
Elwood	46		9.45								
Wilmington	53		10.00								
Braidwood	57		10.16			7.26					
Braceville	61		10.22			7.32					
Gardner	65		10.30								
Dwight	74	9.41	10.42			f 7.41	8.29	E 1.05			
Odell	82		10.55			7.53					
Cayuga	87		f 11.02								
Pontiac	92	10.02	f 11.10			8.16	8.48	f 1.26	1.55		
Ocoya	98		f 11.17					B 1.36	P 2.15		
Chenoa	102		f 11.24			8.27					
Lexington	110		f 11.35			f 8.36	f 9.07				
Towanda	118		f 11.44								
Normal	124		f 11.54			8.55					
Bloomington	127	10.37	12.05	1.48	6.54	9.15	9.25	2.05	3.05	PM	PM
Bloomington	127	10.41	12.35	1.53	6.57	9.15	9.35	2.20	3.15		
Shirley	132		12.42								
Funk's Grove	136		f 12.48								
McLean	141		f 12.53								
Atlanta	146		1.01								
Lawndale	150										
Lincoln	156	11.10	f 1.18		D 7.26	9.45	10.05	3.03			
Broadwell	163		f 1.29								
Elkhart	167		1.37								
Williamsville	173		1.46								
Sherman	178										
Springfield	185	11.40	2.15	2.50	7.56	10.35	10.45	3.40	4.35		
Springfield	185	11.45	2.30	2.53	7.59	10.35	10.55	4.00	4.40		
Chatham	195		2.48								
Auburn	201		3.19								
Thayer	204										
Virgen	207		3.27								
Girard	211		3.32								
Nilwood	215		f 3.41								
Carlinville	224	H 12.23	3.59			H 11.17	H 11.36	4.56			
Macoupin	230		f 4.17								
Plainview	234		f 4.25								
Shipman	238		4.32								
Brighton	246		4.45								
Godfrey	252		5.20								
Alton (College Ave.)	257	12.55	5.30	4.03	9.07	11.56	12.14	6.00	N 6.37		
Wood River	263		W 5.38								
Granite City	275		6.10		H 9.30						
Venice	278		f 6.17								
East St. Louis, Ill.	281	M.T.	6.45	M.T.	M.T.	M.T.	M.T.	M.T.	M.T.		
Washington Avenue	282		1.35					6.57	7.32		
St. Louis, Mo.	284		7.05			1.00	1.15	7.08	7.43		



**Transferring Luggage and Passengers
Between Depots in Chicago**

Passengers holding railroad tickets requiring change of stations in Chicago may deliver their hand luggage to the Parmelee desk at the incoming depots for delivery to the parcel checking rooms of the outgoing depots at the cost of only the usual checking fees.

The Parmelee transfer coupon—included as part of your through ticket—also entitles you to the choice of transfer service in Parmelee limousine from your incoming depot to your outgoing depot, or to any hotel or other destination in downtown Chicago.

Ask any Ticket Agent about
PARMELEE SERVICE

REFERENCE NOTES

B—Train out of Chicago Saturday and Sunday will stop to let off passengers.	H—Stops to discharge revenue passengers from Chicago.
C—Stops on signal to receive revenue passengers for points where train is scheduled to stop.	L—Stops at Fifth Street, Lockport, to receive and discharge passengers.
D—Stops to discharge revenue passengers from Chicago and receive revenue passengers for St. Louis.	M.T.—Trains are run via Merchants Terminal Bridge.
E—Stops to discharge passengers from Chicago and receive for St. Louis. Regular stop Sunday a.m.	N—For passengers only. No baggage checked to or from College Ave., Alton.
f—Stops on signal to receive and discharge revenue passengers.	O—Stops to discharge revenue passengers from Springfield and points north.
G—Stops on signal to receive revenue passengers for Springfield and beyond.	P—Stops daily except Saturday and Sunday.
	V—Only through baggage handled from Chicago to St. Louis.
	W—Will not handle checked baggage to or from Wood River.

**a Complete Meal . . .
or just a snack . . .**

- For complete meal service visit our dining cars where the finest in food is appetizingly served at moderate prices.
- If you prefer just a light snack, you'll enjoy the GM&O-Alton Route's sandwich service at coach seats. It's convenient . . . and economical, too!

TABLE 6
Central Standard Time

	Miles	12 Ex. Sun.	2 Daily	4 Daily	6 Daily	18 Daily	8 Daily	10 Daily	16 Ex. Sun.	24 Ex. Sun.	524 Sun. Only
Union Station		AM 7.45	AM 8.58	AM 11.55	PM 2.45	PM 4.30	PM 11.45	AM 12.30	AM	AM	AM
St. Louis, Mo.	0										
Washington Avenue	2	7.54	9.06	12.03	2.53	4.38					
East St. Louis, Ill.	3	8.09	M.T.	M.T.	M.T.	M.T.					
Venice	6	8.26									
Granite City	9	8.32									
Wood River	21	A 8.45				S 4.52	12.12				
Alton (College Ave.)	27	8.57	9.38	12.37	3.32	5.10	12.36				
Godfrey	32	10.00									
Brighton	38	10.15									
Shipman	46	10.30									
Painview	50	10.38									
Macoupin	54	10.44									
Carlinville	60	10.58		f 1.12	4.12		1.18				
Nilwood	69	11.10									
Girard	73	11.18									
Virgen	77	11.24									
Thayer	80	11.30									
Auburn	83	11.38									
Chatham	89	11.48									
Springfield	99	12.10	10.46	1.50	4.55	6.18	2.05	3.00			
Springfield	99		10.48	1.54	5.05	6.21	2.18	3.03		5.00	5.00
Sherman	106										
Williamsville	111									f 5.18	f 5.18
Elkhart	117									f 5.25	f 5.25
Broadwell	121									f 5.30	f 5.30
Lincoln	128		W 11.14		5.40	W 6.48				f 5.40	f 5.40
Lawndale	134									f 5.49	f 5.49
Atlanta	138									5.55	5.55
McLean	143									6.02	6.02
Funk's Grove	148										
Shirley	152									f 6.13	f 6.13
Bloomington	157		11.46	2.50	6.20	7.18	3.35	4.35		f 6.20	f 6.20
Bloomington	157		11.51	2.55	6.35	7.23	3.50	4.40		6.40	6.30
Normal	160									6.49	
Towanda	166									f 6.56	
Lexington	174									f 7.05	
Chenoa	182				H 7.02					f 7.16	
Ocoya	186										
Pontiac	192			f 3.30	7.14						
Cayuga	197										
Odell	202										
Dwight	210									f 7.45	
Gardner	219				7.38					f 7.55	7.32
Braceville	223									f 8.07	
Braidwood	227										
Wilmington	231									f 8.19	
Elwood	238									f 8.28	
Joliet	247									f 8.39	
State Prison	248		E 1.19	K 4.27	8.27	E 8.50		F 6.40	6.30	9.04	8.17
Lockport	251										
Lemont	259								L 6.36	9.15	8.23
Willow Springs	266								6.46	9.28	8.31
Summit	272								7.07		
Glenn	274								f 9.52		
Brighton Park	279									7.17	
Halsted Street	281									7.23	
Chicago, Ill.	284									7.35	9.15

REFERENCE NOTES

A—Will not handle checked baggage to or from Wood River.	f—Stops on flag to receive and discharge revenue passengers.	L—Stops at Fifth Street, Lockport, to receive passengers.	V—Only through baggage handled St. Louis to Chicago.
B—Stops to receive passengers for Chicago and stations where scheduled to stop.	H—Stops to discharge revenue passengers from Springfield and south, and receive for Chicago.	M.T.—Trains are run via Merchants Terminal Bridge.	W—Stops on signal to discharge passengers from St. Louis and receive for Chicago.
E—Stops to discharge revenue passengers from Springfield and south.	K—Stops to discharge revenue passengers from St. Louis.	S—Stops on signal to receive revenue passengers for Chicago.	X—Stops daily except Sunday.



Convenient through Sleeping Car Chicago-Mobile

Ride all the way between Chicago and Mobile in a luxurious GM & O sleeping car . . . with no change of car.

For Montgomery, passengers may use through sleeper, making convenient car-to-car transfer en route.

for Condensed Schedules, see Page 6

trains
arranged
TO FIT
your
schedule

Taking the GM&O-Alton Route between Chicago-St. Louis has become a regular travel habit with many passengers . . .

And why not? Morning, mid-day, afternoon and night



GULF MOBILE & OHIO RAILROAD

ST. LOUIS—JACKSON, TENN.—MERIDIAN—MOBILE



GULF MOBILE & OHIO RAILROAD

DIRECT ROUTE BETWEEN MIDWEST AND GULF

SOUTHBOUND—READ DOWN

Bus	1 The Rebel Daily	15 Gulf Coast Rebel Daily	Miles from Mobile	TABLE 7	16 Gulf Coast Rebel Daily	2 The Rebel Daily	Bus
	PM 12.01	PM 6.05	648	Lv St. Louis, Mo. (Union Station)	AM 8.05	PM 4.20	
	12.09	6.14		" Washington Ave.	7.44	4.09	
	12.19	6.23	645	" E. St. Louis, Ill. (Relay Depot)	7.35	4.00	
	f 12.41			" East Carondelet	f 3.37		
	f 12.53			" Columbia	f 3.25		
	f 1.10			" Waterloo	f 3.15		
	f 1.18			" Berkeley	f 3.05		
	f 1.30			" Baldwin	f 2.55		
	f 1.43			" Houston	f 2.45		
	f 2.00	7.42		" Sparta	f 2.35		
	f 2.08			" Percy	f 2.25		
	f 2.16			" Willisville	f 2.15		
	f 2.24			" Campbell Hill	f 2.05		
	f 2.32			" Ava	f 1.55		
	f 2.40			" Oraville	f 1.45		
	f 2.48			" Murphysboro	f 1.35		
	f 2.56			" Pomona	f 1.25		
	f 3.04			" Alto Pass	f 1.15		
	f 3.12			" Jonesboro	f 1.05		
	f 3.20			" Elco	f 0.95		
	f 3.28			" Tamms	f 0.85		
	f 3.36			" Tamms	f 0.75		
	f 3.44			" Hodges Park	f 0.65		
	f 3.52			" Cache	f 0.55		
	f 4.00	9.52		" North Cairo	f 0.45		
	f 4.08			" Cairo, Ill.	f 0.35		
	f 4.16	10.00		" North Cairo, Ill.	f 0.25		
	f 4.24			" Wickliffe, Ky.	f 0.15		
	f 4.32			" Laketon	f 0.05		
	f 4.40			" Berkeley	f 0.00		
	f 4.48			" Columbus			
	f 4.56			" Oakton			
	f 5.04			" Moscow			
	f 5.12			" Cayce			
	f 5.20			" Jordan, Ky.			
	f 5.28	11.06		" Union City, Tenn.	2.23		
	f 5.36			" Rives	10.03		
	f 5.44			" Crockett	9.53		
	f 5.52			" Kenton	9.43		
	f 6.00			" Rutherford	9.33		
	f 6.08			" Dyer	9.23		
	f 6.16	11.42		" Trenton	9.13		
	f 6.24			" Fruitland	9.03		
	f 6.32			" Humboldt	8.53		
	f 6.40			" Carroll	8.43		
	f 6.48	12.20		" Jackson, Tenn.	8.33		
	f 6.56			" New Orleans, La.	8.23		
	f 7.04			" Jackson, Tenn.	8.13		
	f 7.12			" Pinson	8.03		
	f 7.20			" Henderson	7.53		
	f 7.28			" Finger	7.43		
	f 7.36			" McNairy	7.33		
	f 7.44			" Bethel Springs	7.23		
	f 7.52	1.20		" Selmer	7.13		
	f 8.00			" Falcon	7.03		
	f 8.08			" Ramer, Tenn.	6.53		
	f 8.16			" Corinth, Miss.	6.43		
	f 8.24	1.52		" Corinth, Miss.	6.33		
	f 8.32			" Rienzi	6.23		
	f 8.40			" Booneville	6.13		
	f 8.48	2.17		" Wheelers	6.03		
	f 8.56			" Baldwin	5.53		
	f 9.04	2.30		" Guntown	5.43		
	f 9.12			" Saltville	5.33		
	f 9.20			" Tupelo	5.23		
	f 9.28	2.50		" Tupelo	5.13		
	f 9.36	3.05		" Verona	5.03		
	f 9.44			" Shannon	4.53		
	f 9.52	3.27		" Okolona	4.43		
	f 10.00	3.31		" Okolona	4.33		
	f 10.08			" Egypt	4.23		
	f 10.16			" Prairie	4.13		
	f 10.24	4.11		" Muldon	4.03		
	f 10.32			" West Point	3.53		
	f 10.40			" Tibbee	3.43		
	f 10.48				3.33		

NORTHBOUND—READ UP

Bus	11 Motor	15 Gulf Coast Rebel Daily	Miles from Mobile	TABLE 7 (Continued)	16 Gulf Coast Rebel Daily	12 Motor	Bus
	PM 1.12	AM 2.24	224	Ar Mayhew	PM 1.28		
	1.20	4.28	219	Ar Artesia	8.55	1.20	
	1.40	4.48	219	Lv Artesia	8.42	1.00	
	1.57		211	" Crawford	12.43		
	2.07		206	" Brooksville	12.33		
	2.21	5.13	198	" Macon	8.14	12.17	
	2.39		188	" Shuquak	11.59		
	2.49		183	" Wahalak	11.47		
	3.00	D 5.41	176	" Scooba	G 7.49	11.36	
	3.08		172	" Electric Mills	11.28		
	3.16		169	" Suckerochee	11.18		
	3.22		166	" Porterville	11.08		
	3.46		153	" Lauderdale	10.58		
	4.20		147	" Lockhart	10.48		
	6.30		135	Ar Meridian	7.00	10.28	
	6.45		135	Lv Meridian	6.50		
	7.24		109	" Stonewall	6.40		
	7.40		96	" Shubuta	6.30		
	8.05		82	" Waynesboro	6.20		
	8.22		71	" Buckatunna	6.10		
	8.35		63	" State Line, Miss.	6.00		
	8.47		55	" Fruitdale, Ala.	5.50		
	8.58		47	" Vinegar Bend	5.40		
	9.04		44	" Deer Park	5.30		
	9.21		33	" Citronelle	5.20		
	10.04		3	" Prichard	5.10		
	10.15		0	Ar Mobile, Ala.	5.00		

ST. LOUIS—COLUMBUS, MISS.—TUSCALOOSA—MONTGOMERY

SOUTHBOUND—READ DOWN

Motor	11 Daily	15-115 Gulf Coast Rebel Daily	Miles from Artesia	TABLE 8	16 Gulf Coast Rebel Daily	12 Motor
	AM 6.05	PM 6.14		Lv St. Louis, Mo. (Union Station)	AM 8.05	
	6.14	6.23		" Washington Avenue	7.44	
	6.23	6.32		" E. St. Louis, Ill. (Relay Depot)	7.35	
	6.32	6.41		" Jackson, Tenn.	12.55	6.55
	6.41	6.50		" Corinth, Miss.	11.30	6.01
	6.50	7.00		" Tupelo	10.22	5.20
	7.00	7.10		Ar Artesia	8.55	1.20

NORTHBOUND—READ UP

Motor	11 Daily	15-115 Gulf Coast Rebel Daily	Miles from Artesia	TABLE 8	16 Gulf Coast Rebel Daily	12 Motor
	AM 8.25	PM 8.34		Lv Artesia, Miss.	AM 8.25	B 12.55
	8.34	8.43		" Columbus	7.50	B 12.15
	8.43	8.52		" Ethelville	7.22	
	8.52	9.01		" McShan	7.13	
	9.01	9.10		" Reform	6.58	
	9.10	9.19		" Gordo	6.43	
	9.19	9.28		" Ruhf	6.27	
	9.28	9.37		" Northport	6.12	
	9.37	9.46		Ar Tuscaloosa	6.05	
	9.46	9.55		Lv Tuscaloosa	5.54	
	9.55	10.04		" Duncanville		
	10.04	10.13		" Brent	5.07	
	10.13	10.22		" Centreville	5.02	
	10.22	10.31		" Lawley		
	10.31	10.40		" Maplesville	4.26	
	10.40	10.49		" Billingsley	4.03	
	10.49	10.58		" Prattville	3.27	
	10.58	11.07		Ar Montgomery, Ala.	2.55	

CONDITIONAL STOPS

Nos. 11 and 12 will stop on signal at Perry, Guys, Tenn., Joben Thrasher, Chickasaw, Gibson, Penn, Gurier, Norman, Narkeeta, Enondale, Tamola, Topton, and Marion, Miss.

Nos. 115 and 116 will stop on signal at Vlda, Ala.

REFERENCE NOTES

B—Connecting Motor Bus Service furnished by Gulf Transport Company which will honor tickets reading G. M. & O. R.R.

C—Connecting motor bus service provided by Gulf, Mobile and Ohio Railroad between Cairo and North Cairo, making stops at Hotel Cairo and G.M.&O. depot, in Cairo, to pick up and discharge passengers.

D—No. 15 will stop on signal at Scooba, Miss. to discharge passengers from St. Louis, Mo., East St. Louis, Ill. and beyond and pick up passengers for Mobile, Ala.

E—Stops to discharge or pick up revenue passengers from and to St. Louis, Mo. and beyond.

F—Indicates train will stop on flag signal.

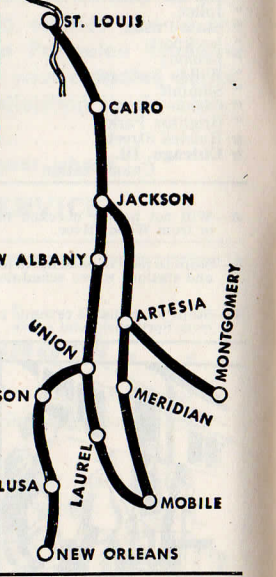
G—No. 16 will stop on signal at Scooba, Miss. to discharge passengers from Mobile, Ala. and beyond and to pick up passengers for East St. Louis, Ill., St. Louis, Mo. and beyond.

H—Stops to discharge revenue passengers from St. Louis, Mo. and beyond.

J—No. 16 will be stopped at Henderson, Tenn. to pick up passengers for St. Louis, Mo. and beyond by special arrangement with agent at Henderson, Tenn.

Z—Indicates stations also served by bus. See Gulf Transport Co. Bus Service" on page 16.

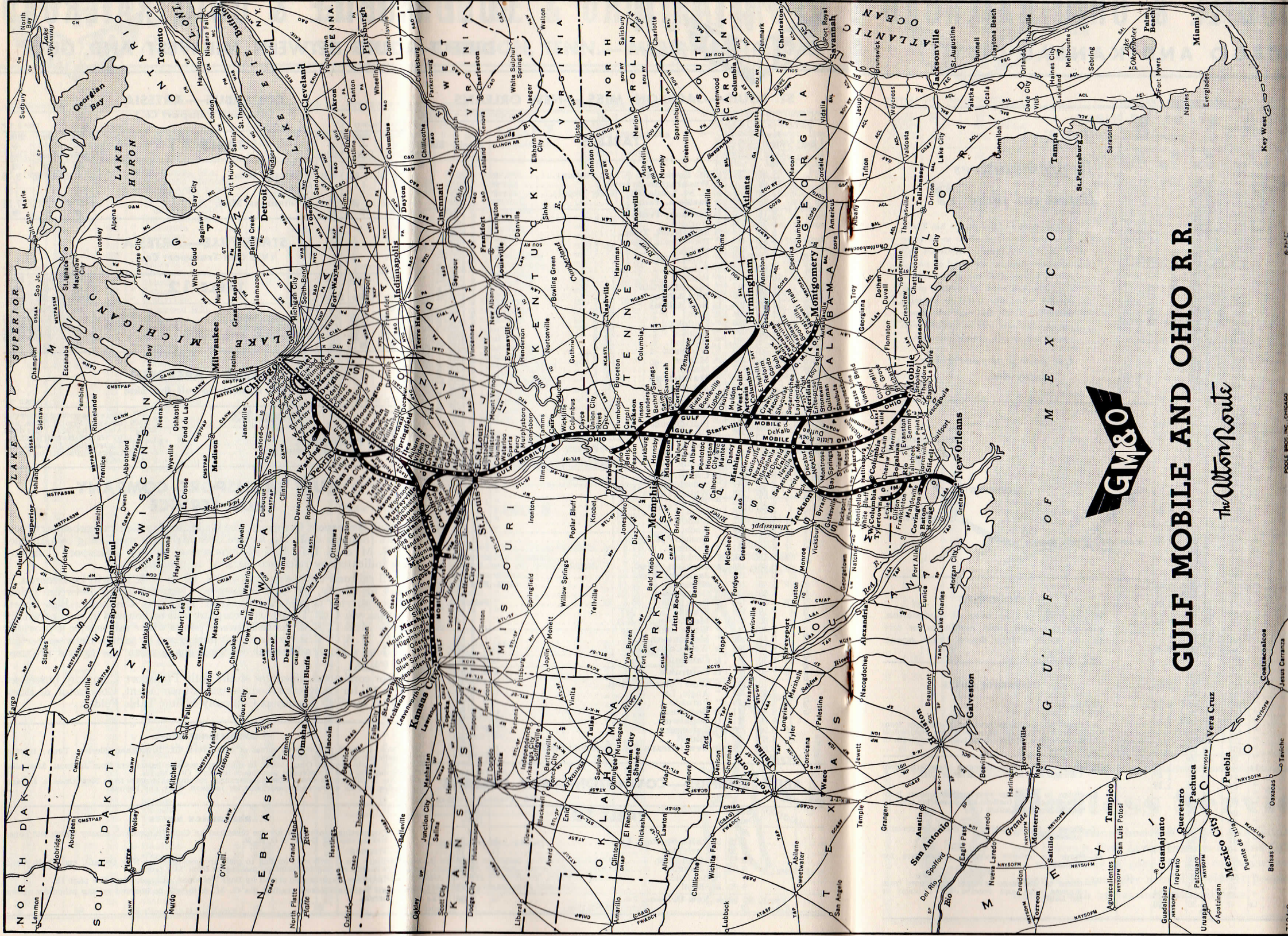
ROUTE BETWEEN ST. LOUIS MOBILE MONTGOMERY NEW ORLEANS



ST. LOUIS—JACKSON, MISS.—NEW ORLEANS

SOUTHBOUND—READ DOWN

Bus	1 The Rebel Daily	Miles from N. Orleans	TABLE 9	2 The Rebel Daily	Bus
	PM 12.01	751	Lv St. Louis, Mo. (Union Station)	AM 4.20	
	12.09	748	Lv Washington Avenue	4.09	
	12.19	748	Lv E. St. Louis, Ill. (Relay Depot)	4.00	
	7.55	480	Ar Jackson, Tenn.	8.25	
	8.15	490	Lv Jackson, Tenn.	8.15	
	9.07	460	" Hornsby	7.18	
	9.28	448	" Middleton, Tenn.	6.57	
	9.35	443	" Brownfield, Miss.	6.48	
	9.41	439	" Walnut	6.43	
	9.46	436	" Tiptersville	6.37	
	9.54	432	" Fakner	6.30	
	10.08	423	" Ripley	6.18	
	10.18	417	" Blue Mountain	6.07	
	10.35	405	Ar New Albany	5.47	
	11.00	405	Lv New Albany	5.37	
	11.20	394	" Ecu	5.17	
	11.38	386	" Pontotoc	5.05	
	11.58	371	" Houka	4.38	
	12.15	361	" Houston	4.21	
	12.28	352	" Woodland	4.04	
	12.34	349	" Mantee	3.59	
	12.37	337	" Maben	3.40	
	12.58	334	" Mathiston	3.36	
	1.27	318	" Ackerman	3.06	
	2.00	300	Ar Louisville	2.30	
	2.10	300	Lv Louisville	2.10	
	2.25	291	" Noxapater	1.54	
	2.51	275	" Philadelphia	1.32	
	3.12	260	Ar Union	1.08	
	3.28	260	Lv Union	B 12.19	
	3.52	247	Ar Laurel, Miss.	B 10.21	
	4.06	238	Ar Mobile, Ala.	B 7.00	
	4.14	233	Lv Union, Miss.	12.52	
	4.23	228	" Sebastopol	12.29	
	4.34	223	" Walnut Grove	12.15	
	4.49	221	" Tuscola	12.05	
	4.54	207	" Lena	11.58	
	5.05	201	" Ludlow	11.47	
	5.15	193	" Koch	11.31	
	5.30	186	" Goshen Springs	11.26	
	5.43	183	" Fannin	11.17	
	5.59	183	" Luckney	11.05	
	6.15				



GULF MOBILE AND OHIO R.R.

The Olton Route

The Year-round Vacationland

Let us help you plan your trip to the Gulf Coast

• For sunny skies and blue waters ... come to the Gulf Coast! For here are vacation centers where water sports and fairways beckon all winter long.

The G M & O offers fine, convenient service between Chicago and Mobile with through Pullmans. Modern streamliners at almost any hour between Chicago and St. Louis, making good connections with

the popular REBELS between St. Louis, Mobile and Montgomery—St. Louis and New Orleans.
For a more enjoyable Gulf Coast vacation, let us help plan your trip!

Olton
PASSENGER TRAFFIC MANAGER

Gulf, Mobile & Ohio

The Olton Route



SURF CASTING ON THE GULF



Gulf Transport Company, the G. M. & O.'s highway subsidiary, provides frequent daily bus service over highways paralleling certain lines of G. M. & O. R.R.
 All railroad tickets reading via G. M. & O. R.R., will be honored, in part or wholly, on Gulf Transport Company buses between points where service is provided. Bus tickets reading via Gulf Transport Company will be honored in part or wholly on G. M. & O. R.R. trains between points where rail service is provided by G. M. & O. R.R. to the extent authorized by tariffs. Between certain stations a small additional charge is made when bus tickets are used on trains.

ST. LOUIS-CAIRO-JACKSON, TENN.-LOUISVILLE-LAUREL-MOBILE

READ DOWN				Run Numbers												READ UP			
2037 Dly.	15 2035 Dly.	2063 Dly.	2033 Dly.	2031 Dly.	13 Dly.	12 Dly.	2032 Dly.	2040 Dly.	2064 Dly.	2034 Dly.	2036 Dly.	18 Dly.	PM	AM	PM	AM			
10 30	6 45	6 15	1 00	1 30	8 30	8 00	8 45	8 45	11 20	12 30	2 35	7 30	PM	AM	PM	AM			
10 36	6 51	6 21	1 06	1 36	8 36	8 06	8 51	8 51	11 26	12 36	2 41	7 36	PM	AM	PM	AM			
10 55	7 10	6 40	1 26	1 56	8 56	8 33	9 11	9 11	11 36	12 46	2 51	7 41	PM	AM	PM	AM			
11 10	7 25	6 55	1 40	2 10	9 10	8 48	9 29	9 29	11 54	13 04	3 01	7 51	PM	AM	PM	AM			
11 25	7 40	7 10	1 55	2 25	9 25	9 03	9 47	9 47	12 03	13 13	3 11	8 01	PM	AM	PM	AM			
11 47	7 57	7 32	2 19	2 47	9 47	9 24	10 11	10 11	12 11	13 21	3 21	8 11	PM	AM	PM	AM			
12 02	8 12	7 47	2 32	3 02	10 02	9 40	10 29	10 29	12 29	13 39	3 31	8 21	PM	AM	PM	AM			
12 35	8 20	8 20	3 35	3 35	10 35	10 12	11 01	11 01	12 30	13 40	3 41	8 31	PM	AM	PM	AM			
8 09	2 32	2 48	PM	11 00	9 24	9 38	7 19	7 19	11 02	12 30	3 50	8 40	PM	AM	PM	AM			
8 23	2 48	3 04	PM	11 15	9 38	9 53	7 34	7 34	11 17	12 45	4 00	8 50	PM	AM	PM	AM			
8 39	3 04	3 20	PM	11 30	9 53	10 08	7 49	7 49	11 32	13 00	4 15	9 05	PM	AM	PM	AM			
8 54	3 20	3 36	PM	11 45	10 08	10 23	8 00	8 00	11 47	13 15	4 30	9 20	PM	AM	PM	AM			
9 09	3 36	3 52	PM	12 00	10 23	10 38	8 15	8 15	12 02	13 30	4 45	9 35	PM	AM	PM	AM			
9 24	3 52	4 08	PM	12 15	10 38	10 53	8 30	8 30	12 17	13 45	5 00	9 50	PM	AM	PM	AM			
9 39	4 08	4 24	PM	12 30	10 53	11 08	8 45	8 45	12 32	14 00	5 15	10 05	PM	AM	PM	AM			
9 54	4 24	4 40	PM	12 45	11 08	11 23	8 60	8 60	12 47	14 15	5 30	10 20	PM	AM	PM	AM			
10 09	4 40	4 56	PM	13 00	11 23	11 38	8 75	8 75	13 02	14 30	5 45	10 35	PM	AM	PM	AM			
10 24	4 56	5 12	PM	13 15	11 38	11 53	8 90	8 90	13 17	14 45	6 00	10 50	PM	AM	PM	AM			
10 48	5 12	5 28	PM	13 30	11 53	12 08	9 05	9 05	13 32	15 00	6 15	11 05	PM	AM	PM	AM			
11 03	5 28	5 44	PM	13 45	12 08	12 23	9 20	9 20	13 47	15 15	6 30	11 20	PM	AM	PM	AM			
11 18	5 44	6 00	PM	14 00	12 23	12 38	9 35	9 35	14 02	15 30	6 45	11 35	PM	AM	PM	AM			
11 33	6 00	6 16	PM	14 15	12 38	12 53	9 50	9 50	14 17	15 45	7 00	11 50	PM	AM	PM	AM			
11 48	6 16	6 32	PM	14 30	12 53	13 08	10 05	10 05	14 32	16 00	7 15	12 05	PM	AM	PM	AM			
12 03	6 32	6 48	PM	14 45	13 08	13 23	10 20	10 20	14 47	16 15	7 30	12 20	PM	AM	PM	AM			
12 18	6 48	7 04	PM	15 00	13 23	13 38	10 35	10 35	15 02	16 30	7 45	12 35	PM	AM	PM	AM			
12 33	7 04	7 20	PM	15 15	13 38	13 53	10 50	10 50	15 17	16 45	8 00	12 50	PM	AM	PM	AM			
12 48	7 20	7 36	PM	15 30	13 53	14 08	11 05	11 05	15 32	17 00	8 15	1 00	PM	AM	PM	AM			
1 03	7 36	7 52	PM	15 45	14 08	14 23	11 20	11 20	15 47	17 15	8 30	1 15	PM	AM	PM	AM			
1 18	7 52	8 08	PM	16 00	14 23	14 38	11 35	11 35	16 02	17 30	8 45	1 30	PM	AM	PM	AM			
1 33	8 08	8 24	PM	16 15	14 38	14 53	11 50	11 50	16 17	17 45	9 00	1 45	PM	AM	PM	AM			
1 48	8 24	8 40	PM	16 30	14 53	15 08	12 05	12 05	16 32	18 00	9 15	2 00	PM	AM	PM	AM			
2 03	8 40	8 56	PM	16 45	15 08	15 23	12 20	12 20	16 47	18 15	9 30	2 15	PM	AM	PM	AM			
2 18	8 56	9 12	PM	17 00	15 23	15 38	12 35	12 35	17 02	18 30	9 45	2 30	PM	AM	PM	AM			
2 33	9 12	9 28	PM	17 15	15 38	15 53	12 50	12 50	17 17	18 45	10 00	2 45	PM	AM	PM	AM			
2 48	9 28	9 44	PM	17 30	15 53	16 08	13 05	13 05	17 32	19 00	10 15	3 00	PM	AM	PM	AM			
2 63	9 44	10 00	PM	17 45	16 08	16 23	13 20	13 20	17 47	19 15	10 30	3 15	PM	AM	PM	AM			
2 78	10 00	10 16	PM	18 00	16 23	16 38	13 35	13 35	18 02	19 30	10 45	3 30	PM	AM	PM	AM			
2 93	10 16	10 32	PM	18 15	16 38	16 53	13 50	13 50	18 17	19 45	11 00	3 45	PM	AM	PM	AM			
3 08	10 32	10 48	PM	18 30	16 53	17 08	14 05	14 05	18 32	20 00	11 15	4 00	PM	AM	PM	AM			
3 23	10 48	11 04	PM	18 45	17 08	17 23	14 20	14 20	18 47	20 15	11 30	4 15	PM	AM	PM	AM			
3 38	11 04	11 20	PM	19 00	17 23	17 38	14 35	14 35	19 02	20 30	11 45	4 30	PM	AM	PM	AM			
3 53	11 20	11 36	PM	19 15	17 38	17 53	14 50	14 50	19 17	20 45	12 00	4 45	PM	AM	PM	AM			
4 08	11 36	11 52	PM	19 30	17 53	18 08	15 05	15 05	19 32	21 00	12 15	5 00	PM	AM	PM	AM			
4 23	11 52	12 08	PM	19 45	18 08	18 23	15 20	15 20	19 47	21 15	12 30	5 15	PM	AM	PM	AM			
4 38	12 08	12 24	PM	20 00	18 23	18 38	15 35	15 35	20 02	21 30	12 45	5 30	PM	AM	PM	AM			
4 53	12 24	12 40	PM	20 15	18 38	18 53	15 50	15 50	20 17	21 45	13 00	5 45	PM	AM	PM	AM			
5 08	12 40	12 56	PM	20 30	18 53	19 08	16 05	16 05	20 32	22 00	13 15	6 00	PM	AM	PM	AM			
5 23	12 56	13 12	PM	20 45	19 08	19 23	16 20	16 20	20 47	22 15	13 30	6 15	PM	AM	PM	AM			
5 38	13 12	13 28	PM	21 00	19 23	19 38	16 35	16 35	21 02	22 30	13 45	6 30	PM	AM	PM	AM			
5 53	13 28	13 44	PM	21 15	19 38	19 53	16 50	16 50	21 17	22 45	14 00	6 45	PM	AM	PM	AM			
6 08	13 44	14 00	PM	21 30	19 53	20 08	17 05	17 05	21 32	23 00	14 15	7 00	PM	AM	PM	AM			
6 23	14 00	14 16	PM	21 45	20 08	20 23	17 20	17 20	21 47	23 15	14 30	7 15	PM	AM	PM	AM			
6 38	14 16	14 32	PM	22 00	20 23	20 38	17 35	17 35	22 02	23 30	14 45	7 30	PM	AM	PM	AM			
6 53	14 32	14 48	PM	22 15	20 38	20 53	17 50	17 50	22 17	23 45	15 00	7 45	PM	AM	PM	AM			
7 08	14 48	15 04	PM	22 30	20 53	21 08	18 05	18 05	22 32	24 00	15 15	8 00	PM	AM	PM	AM			
7 23	15 04	15 20	PM	22 45	21 08	21 23	18 20	18 20	22 47	24 15	15 30	8 15	PM	AM	PM	AM			
7 38	15 20	15 36	PM	23 00	21 23	21 38	18 35	18 35	23 02	24 30	15 45	8 30	PM	AM	PM	AM			
7 53	15 36	15 52	PM	23 15	21 38	21 53	18 50	18 50	23 17	24 45	16 00	8 45	PM	AM	PM	AM			
8 08	15 52	16 08	PM	23 30	21 53	22 08	19 05	19 05	23 32	25 00	16 15	9 00	PM	AM	PM	AM			
8 23	16 08	16 24	PM	23 45	22 08	22 23	19 20	19 20	23 47	25 15	16 30	9 15	PM	AM	PM	AM			
8 38	16 24	16 40	PM	24 00	22 23	22 38	19 35	19 35	24 02	25 30	16 45	9 30	PM	AM	PM	AM			
8 53	16 40	16 56	PM	24 15	22 38	22 53	19 50	19 50	24 17	25 45	17 00	9 45	PM	AM	PM	AM			
9 08	16 56	17 12	PM	24 30	22 53	23 08	20 05	20 05	24 32	26 00	17 15	10 00	PM	AM	PM	AM			
9 23	17 12	17 28	PM	24 45	23 08	23 23	20 20	20 20	24 47	26 15	17 30	10 15	PM	AM	PM	AM			
9 38	17 28	17 44	PM	25 00	23 23	23 38	20 35	20 35	25 02	26 30	17 45	10 30	PM	AM	PM	AM			
9 53	17 44	18 00	PM	25 15	23 38	23 53	20 50	20 50	25 17	26 45	18 00	10 45	PM	AM	PM	AM			
10 08	18 00	18 16	PM	25 30	23 53	24 08	21 05	21 05	25 32	27 00	18 15	11 00	PM	AM	PM	AM			
10 23	18 16	18 32	PM	25 45	24 08	24 23	21 20	21 20	25 47	27 15	18 30	11 15	PM	AM	PM	AM			
10 38	18 32	18 48	PM	26 00	24 23	24 38	21 35	21 35	26 02	27 30	18 45	11 30	PM	AM	PM	AM			
10 53																			



RAILROAD FARES

These fares are published as information only and subject to change. Tax Not Included.

BETWEEN	IN COACHES		IN SLEEPING OR PARLOR CAR	
	One Way	3 Mths. Round Trip	One Way	3 Mths. Round Trip
Chicago, Ill. and				
Alton, Ill.	\$ 6.50	\$11.70	\$ 9.05	\$15.10
Alton, Ill.	18.64	30.00	22.99	38.35
Bloomington, Ill.	3.19	5.75	4.43	7.40
Bogalusa, La.	22.08	39.75	30.51	50.85
Carlinville, Ill.	9.12	16.45	12.78	21.30
Centralia, Mo.	5.82	10.15	7.88	13.15
Centralia, Mo.	8.37	15.10	11.73	19.55
Columbus, Miss.	16.89	30.05	22.99	38.35
Corinth, Miss.	13.87	25.00	19.08	31.80
Dwight, Ill.	1.87	3.40	2.63	4.40
Glasgow, Mo.	9.43	16.95	13.17	21.95
Granite City, Ill.	6.27	12.40	8.93	15.05
Higginsville, Mo.	10.73	19.35	15.01	25.05
Houston, Miss.	15.78	28.45	21.70	36.20
Humboldt, Tenn.	12.07	21.75	16.51	27.50
Independence, Mo.	11.49	20.70	16.08	26.80
Jackson, Tenn.	24.44	44.65	34.15	58.40
Jackson, Tenn.	12.44	22.40	17.10	28.50
Jacksonville, Ill.	5.44	9.80	7.58	12.65
Joliet, Ill.	1.00	1.80	1.35	2.25
Kansas City, Mo.	11.49	20.70	16.08	26.80
Lincoln, Ill.	3.95	7.10	5.48	9.15
Louisiana, Mo.	17.19	30.95	23.75	39.60
Marshall, Mo.	9.99	18.00	13.98	23.30
Meridian, Miss.	18.76	33.90	25.91	43.20
Mexico, Mo.	8.02	14.45	11.22	19.15
Mobile, Ala.	22.14	39.00	30.63	51.05
Montgomery, Ala.	18.94	34.10	26.55	44.25
Murphysboro, Ill.	7.94	14.80	11.08	18.50
New Albany, Miss.	14.66	26.40	20.12	33.55
New Orleans, La.	23.50	42.30	32.90	54.55
Okolona, Miss.	12.33	22.85	17.33	28.90
Pontiac, Ill.	2.32	4.20	3.27	5.45
Roodhouse, Ill.	5.82	10.50	8.17	13.65
St. Louis, Mo.	7.44	13.40	10.21	17.05
Slater, Mo.	9.72	17.30	13.61	22.70
Springfield, Ill.	8.48	15.45	11.70	19.70
Starkville, Miss.	16.94	30.50	23.40	39.00
Tupelo, Miss.	15.14	27.30	20.83	34.75
Tuscaloosa, Ala.	17.98	32.40	25.15	41.95
Union City, Tenn.	10.94	19.70	15.00	25.00
Joliet, Ill. and				
Alton, Ill.	5.57	10.05	7.76	12.95
Artesia, Miss.	16.70	30.10	22.99	38.35
Bloomington, Ill.	22.25	40.65	31.15	52.25
Bogalusa, La.	9.12	16.45	12.78	21.30
Carlinville, Ill.	4.69	8.45	6.33	10.90
Centralia, Mo.	7.44	13.40	10.40	17.35
Columbus, Miss.	16.89	30.05	22.99	38.35
Corinth, Miss.	13.87	25.00	19.08	31.80
Dwight, Ill.	1.87	3.40	2.63	4.40
Glasgow, Mo.	8.48	15.80	11.87	19.80
Granite City, Ill.	6.00	10.90	8.35	13.95
Higginsville, Mo.	9.78	17.95	13.69	22.85
Houston, Miss.	15.78	28.45	21.70	36.20
Humboldt, Tenn.	12.07	21.75	16.51	27.50
Independence, Mo.	10.57	19.05	14.77	24.65
Jackson, Miss.	19.19	34.55	26.48	44.15
Jackson, Tenn.	12.44	22.40	17.10	28.50
Jacksonville, Ill.	5.44	9.80	7.58	12.65
Kansas City, Mo.	10.57	19.05	14.77	24.65
Lincoln, Ill.	3.95	7.10	5.48	9.15
Louisiana, Mo.	5.87	10.60	8.17	13.65
Macon, Miss.	17.19	30.95	23.75	39.60
Meridian, Miss.	18.76	33.90	25.91	43.20
Mexico, Mo.	7.09	12.80	9.92	16.65
Mobile, Ala.	22.14	39.00	30.63	51.05
Montgomery, Ala.	18.94	34.10	26.55	44.25
Murphysboro, Ill.	9.00	16.20	12.20	20.35
New Albany, Miss.	14.66	26.40	20.12	33.55
New Orleans, La.	23.50	42.30	32.90	54.55
Okolona, Miss.	12.33	22.85	17.33	28.90
Pontiac, Ill.	1.87	3.40	2.63	4.40
Roodhouse, Ill.	4.87	8.85	6.83	11.40
St. Louis, Mo.	6.50	11.70	9.25	14.80
Slater, Mo.	8.77	15.90	12.20	20.50
Springfield, Ill.	8.20	15.10	11.30	19.10
Starkville, Miss.	16.94	30.50	23.40	39.00
Tupelo, Miss.	15.14	27.30	20.83	34.75
Tuscaloosa, Ala.	17.98	32.40	25.15	41.95
Union City, Tenn.	10.94	19.70	15.00	25.00
Bloomington, Ill. and				
Alton, Ill.	3.32	6.00	4.61	7.70
Artesia, Miss.	16.69	28.45	21.99	36.65
Bogalusa, La.	20.07	36.15	27.72	46.20
Carlinville, Ill.	6.72	12.10	9.40	16.75
Centralia, Mo.	2.50	4.60	3.45	5.75
Centralia, Mo.	5.22	9.40	7.30	12.20
Columbus, Miss.	26.45	48.00	39.90	65.00
Corinth, Miss.	11.89	21.45	15.28	27.15
Dwight, Ill.	1.87	3.40	2.63	4.40
Glasgow, Mo.	6.25	11.25	8.75	14.60
Granite City, Ill.	3.75	6.75	5.25	8.75
Higginsville, Mo.	7.55	13.60	10.57	17.65
Houston, Miss.	15.78	28.45	21.70	36.20
Humboldt, Tenn.	10.07	18.15	13.71	22.85
Independence, Mo.	8.87	15.65	12.13	20.25
Jackson, Miss.	17.19	30.95	23.69	39.60



SLEEPING and PARLOR CAR FARES

These fares shown as information only and are subject to change. Tax not included.

BETWEEN	Lower Berth	Upper Berth	Seat Rate for Day Service	BETWEEN	Lower Berth	Upper Berth	Seat Rate for Day Service
Alton, Ill.	\$3.50	\$2.60	\$1.20	Bloomington, Ill. and			
Artesia, Miss.	6.95	5.25	2.50	Corinth, Miss.	\$5.05	\$3.85	\$3.00
Bogalusa, La.	8.65	6.55	3.15	Hot Springs, Ark.	5.70	4.30	2.40
Carlinville, Ill.	3.80	2.90	1.45	Houston, Miss.	7.80	5.70	2.80
Columbus, Miss.	6.95	5.25	2.50	Humboldt, Tenn.	4.10	3.10	1.55
Corinth, Miss.	5.35	4.10	2.00	Jackson, Miss.	7.75	5.90	2.85
Hot Springs, Ark.	6.80	5.00	2.40	Jackson, Tenn.	4.10	3.10	1.55
Houston, Miss.	7.80	5.70	2.80	Little Rock, Ark.	5.35	4.10	2.00
Humboldt, Tenn.	5.05	3.85	1.90	Macon, Miss.	6.00	4.60	2.30
Jackson, Miss.	8.85	6.70	3.20	Meridian, Miss.	6.95	5.25	2.50
Jackson, Tenn.	5.05	3.85	1.90	Mobile, Ala.	7.75	5.90	2.80
Little Rock, Ark.	5.70	4.30	2.15	Montgomery, Ala.	7.20	5.45	2.60
Macon, Miss.	6.95	5.25	2.50	Murphysboro, Ill.	3.50	2.60	1.25
Meridian, Miss.	7.20	5.45	2.60	New Albany, Miss.	7.60	5.70	2.80
Mobile, Ala.	8.35	6.35	3.00	New Orleans, La.	7.75	5.90	2.80
Montgomery, Ala.	7.20	5.45	2.60	Okolona City, Okla.	6.95	5.25	2.50
Murphysboro, Ill.	3.50	2.60	1.25	Okolona, Miss.	5.70	4.30	2.15
New Albany, Miss.	7.60	5.70	2.80	Springfield, Mo.	4.10	3.10	1.55
New Orleans, La.	7.75	5.90	2.80	Murphysboro, Ill.	6.60	5.00	2.50
Okolona City, Okla.	6.95	5.25	2.50	Tupelo, Miss.	4.10	3.10	1.55
Okolona, Miss.	5.70	4.30	2.15	Tuscaloosa, Ala.	7.20	5.45	2.80
Springfield, Mo.	4.10	3.10	1.55	Union City, Tenn.	3.80	2.90	1.45
Tupelo, Miss.	4.10	3.10	1.55	Artesia, Miss. and			
Tuscaloosa, Ala.	7.20	5.45	2.80	Bogalusa, La.	7.20	5.45	2.60
Union City, Tenn.	3.80	2.90	1.45	Carlinville, Ill.	7.75	5.90	2.80
Chicago, Ill. and				Jackson, Tenn.	7.00	5.20	2.50
Alton, Ill.	3.50	2.60	1.20	Columbus, Miss.	7.20	5.45	2.60
Artesia, Miss.	6.95	5.25	2.50	Corinth, Miss.	7.00	5.20	2.50
Bogalusa, La.	8.65	6.55	3.15	Houston, Miss.	7.60	5.70	2.80
Carlinville, Ill.	3.80	2.90	1.45	Humboldt, Tenn.	7.00	5.20	2.50
Columbus, Miss.	6.95	5.25	2.50	Jackson, Miss.	7.75	5.90	2.80
Corinth, Miss.	5.35	4.10	2.00	Jackson, Tenn.	7.00	5.20	2.50
Hot Springs, Ark.	6.80	5.00	2.40	Macon, Miss.	7.75	5.90	2.80
Houston, Miss.	7.80	5.70	2.80	Meridian, Miss.	7.75	5.90	2.80
Humboldt, Tenn.	5.05	3.85	1.90	Mobile, Ala.	7.75	5.90	2.80
Jackson, Miss.	8.85	6.70	3.20	Montgomery, Ala.	7.20	5.45	2.60
Jackson, Tenn.	5.05	3.85	1.90	New Albany, Miss.	7.60	5.70	2.80
Little Rock, Ark.	5.70	4.30	2.15	New Orleans, La.	7.75	5.90	2.80
Macon, Miss.	6.95	5.25	2.50	Okolona, Miss.	7.60	5.70	2.80
Meridian, Miss.	7.20	5.45	2.60	Springfield, Mo.	7.60	5.70	2.80
Mobile, Ala.	8.35	6.35	3.00	Tulsa, Okla.	5.40	4.30	2.15
Montgomery, Ala.	7.20	5.45	2.60	Tupelo, Miss.	7.60	5.70	2.80
Murphysboro, Ill.	3.50	2.60	1.25	Tuscaloosa, Ala.	7.20	5.45	2.80
New Albany, Miss.	7.60	5.70	2.80	Union City, Tenn.	7.00	5.20	2.90
New Orleans, La.	7.75	5.90	2.80	St. Louis, Mo. and			
Okolona City, Okla.	6.95	5.25	2.50	Artesia, Miss.	4.80	3.60	3.10
Okolona, Miss.	5.70	4.30	2.15	Bogalusa, La.	6.60	5.00	4.25
Springfield, Mo.	4.10	3.10	1.55	Carlinville, Ill.	3.50	2.60	1.10
Tupelo, Miss.	4.10	3.10	1.55	Columbus, Miss.	4.80	3.60	3.10
Tuscaloosa, Ala.	7.20	5.45	2.80	Corinth, Miss.	3.50	2.60	2.30
Union City, Tenn.	3.80	2.90	1.45	Dallas, Texas.	7.20	5.45	4.75
Chicago, Ill. and				Ft. Worth, Texas.	7.20	5.45	4.75
Alton, Ill.	3.50	2.60	1.20	Houston, Texas.	4.10	3.10	2.80
Artesia, Miss.	6.95	5.25	2.50	Humboldt, Tenn.	8.35	6.35	5.45
Bogalusa, La.	8.65	6.55	3.15	Jackson, Miss.	3.50	2.60	1.75
Carlinville, Ill.	3.80	2.90	1.45	Jackson, Tenn.	3.50	2.60	1.90
Columbus, Miss.	6.95	5.25	2.50	Macon, Miss.	4.80	3.60	3.20
Corinth, Miss.	5.35	4.10	2.00	Meridian, Miss.	5.35	4.10	3.55
Hot Springs, Ark.	6.80	5.00	2.40	Mobile, Ala. and			
Houston, Miss.	7.80	5.70	2.80	Carlinville, Ill.	5.35	4.10	3.55
Humboldt, Tenn.	5.05	3.85	1.90	Corinth, Miss.	3.80	2.90	2.35
Jackson, Miss.	8.85	6.70	3.20	Tupelo, Miss.	3.50	2.60	2.00
Jackson, Tenn.	5.05	3.85	1.90	West Point, Miss.	3.50	2.60	1.75
Little Rock, Ark.	5.70	4.30	2.15	Jackson, Miss. and			
Macon, Miss.	6.95	5.25	2.50	Bogalusa, La.	3.50	2.60	.70
Meridian, Miss.	7.20	5.45	2.60	Carlinville, Ill.	3.80	2.90	2.40
Mobile, Ala.	8.35	6.35	3.00	Jackson, Tenn.	2.60	1.90	1.35
Montgomery, Ala.	7.20	5.45	2.60	Macon, Miss.	3.50	2.60	1.30
Murphysboro, Ill.	3.50	2.60	1.25	New Orleans, La.	3.50	2.60	1.05
New Albany, Miss.	7.60	5.70	2.80	New Orleans, La. and			
New Orleans, La.	7.75	5.90	2.80	Carlinville, Ill.	5.70	4.30	3.70
Okolona City, Okla.	6.95	5.25	2.50	Louisville, Miss.	3.80	2.90	1.70
Okolona, Miss.	5.70	4.30	2.15	New Albany, Miss.	3.80	2.90	2.00
Springfield, Mo.	4.10	3.10	1.55				
Tupelo, Miss.	4.10	3.10	1.55				
Tuscaloosa, Ala.	7.20	5.45	2.80				
Union City, Tenn.	3.80	2.90	1.45				

TABLE OF RATES FOR VARIOUS ACCOMMODATIONS IN PULLMAN SLEEPING CARS

Where Rate for Lower Berth is	Rate for Drawing Room		Rate for Two or more Passengers		Rate for Two or more Passengers	
	For One Passenger	For Two or more Passengers	For One Passenger	For Two or more Passengers	For One Passenger	For Two or more Passengers
\$3.50	\$4.85	\$10.50	\$13.30	\$7.90	\$9.60	\$6.65
3.80	5.15	11.40	14.40	8.55	10.90	7.20
4.15	5.50	12.30	15.60	9.25	11.55	7.85
4.45	5.85	13.35	16.90	10.00	12.85	8.45
4.80	6.25	14.40	18.20	10.80	13.45	9.10
5.05	6.55	15.15	19.20	11.35	14.15	9.60
5.35	6.90	16.05	20.30	12.05	15.40	10.15
5.70	7.25	17.00	21.70	12.85	16.00	10.85
6.00	7.6					

TRAIN INFORMATION

All Gulf, Mobile and Ohio—"The Alton Route" trains operate on Central Standard Time. These timetables show when trains are scheduled to arrive and depart from stations—and stops are made only at stations where time is given or as indicated by special or conditional stops as shown in notes. While the company makes every effort to maintain schedules, it cannot guarantee the arrival and departure at times shown nor assume responsibility for delays or consequences arising therefrom. Likewise, the schedules and equipment shown in this timetable are subject to change without notice.

Our passenger and ticket agents will be pleased to confirm time of departures and arrivals and provide other train service information.

INFORMATION ON TICKETS AND FARES

Conductors are required to issue receipts for fares paid on trains.

Children under 5 years of age transported free, when accompanied by parent or guardian; 5 years of age and under 12, one-half fare; 12 years of age or over, full fare. Exception—children under half-fare age occupying seat in parlor car must pay one-half fare plus the usual parlor car seat fare.

Adjustments of Fares—Should any misunderstanding arise with conductors or agents as to the proper fare or ticket privileges, please pay fare requested, take receipt and communicate with Passenger Traffic Manager, 721 Olive St., St. Louis 1, Mo. **Stop-Overs**—In general stop-over privileges are permitted at all points to holders of one-way and round-trip tickets upon application to conductor within final time limits. (Exception—certain excursion tickets.)

Time Limit on use of Ticket—One-way tickets are limited to 30 days from date of sale and must be used within that limit. Round trip tickets—final return limit three months unless otherwise stated.

We recommend round trip tickets as you save both time and money in their purchase.

Honoring Tickets to Non-Stop Stations—Passengers holding tickets to stations at which through train does not stop are required to transfer at some intermediate point (usually the last regular stopping point short of destination) and to use first following local train scheduled to stop at destination.

GULF TRANSPORT COMPANY BUS SERVICE

Gulf Transport Company, the Gulf, Mobile and Ohio System's highway subsidiary, provides frequent daily bus service over highways paralleling certain lines of the Gulf, Mobile and Ohio Railroad. See page 16 of this folder for schedules and ticket interchange options.

BAGGAGE INFORMATION

Please mark or tag each piece of your baggage with your name and address and place your name and permanent address inside each piece whether the baggage is checked or carried with you

on the train. We recommend the checking of heavy and large size hand luggage in regular baggage service.

Passengers may check without additional charge up to 150 pounds on each ticket, 75 pounds on each half ticket. Above these amounts excess will be charged with a maximum of 300 pounds or 72 inches in greatest dimension. Above these limits shipments qualify not as baggage but as express or freight. Passengers are requested to declare the actual value of baggage at time of checking. The maximum baggage tariff liability per adult ticket is \$100.00. If the value on baggage exceeds this allowance, a charge of 10 cents for each additional \$100.00 or fraction thereof is made with a limit of excess for one passenger of \$2,500.00.

Every effort is made to forward baggage on same train with passenger, but obviously because of time and baggage space limitations on certain trains this cannot be guaranteed.

Special Delivery—Passengers desiring to have their baggage delivered promptly at hotel or residence at destination may obtain special delivery checks from agent at starting point by paying the transfer company's charges prescribed in the baggage tariff. Authorized transfer companies will call for and check baggage from hotels and residences in principal cities. **Dogs and Pets**—Dogs and other household pets are transported in baggage cars subject to tariff regulations. Small dogs or other small animals (not venomous, odoriferous or otherwise objectionable) when carried in baskets or containers, may be taken into drawing rooms, compartments or bedrooms in parlor or sleeping cars.

LOST ARTICLES—BAGGAGE CLAIMS

Passengers who have lost articles in coaches or at stations or who wish to make inquiry regarding baggage will please communicate with nearest agent or with T. G. Seese, Manager M. B. & E., 340 West Harrison Street, Chicago 7, Illinois. Articles lost in Pullman cars, if found, are returned to that company, and report of loss should be made direct to the Pullman Company.

LOST TICKETS

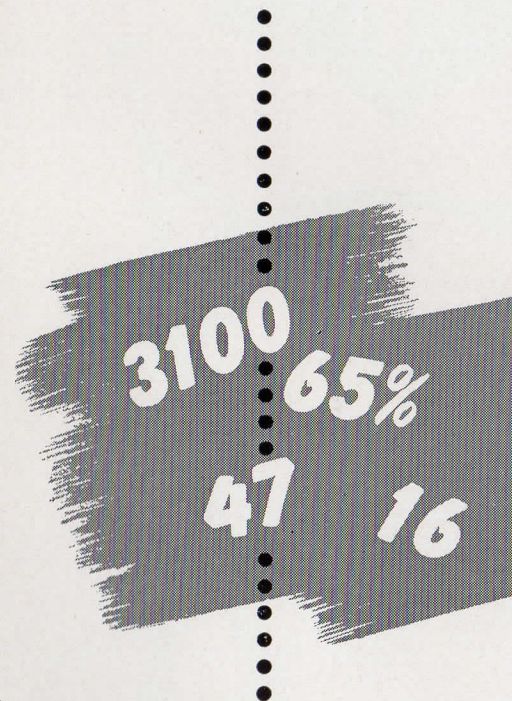
Obviously, the railroad company cannot replace lost tickets. If a ticket is lost, the passenger should purchase another ticket and should write to the Passenger Traffic Department, 721 Olive St., St. Louis 1, Mo., explaining the circumstances. If the ticket is found and returned unused, the company will refund the additional fare paid.

GENERAL INFORMATION

Railway Express Agency, Inc. Service is maintained on this railroad, furnishing national facilities for the rapid transportation of express.

The Western Union Telegraph Company handles messages at public telegraph offices on this railroad.


Travelers' Aid—Representatives of National Travelers' Aid Society are at many of the larger stations for purposes of relief of distress and assistance of unprotected. Those in need of such service should inquire of the station force for a National Travelers' Aid Society representative.



Confusing?

It really isn't. You see, in the past year G M & O added over 1,600 new box cars, hoppers and gondolas to its freight service. And more are being ordered . . . until 3,100 new G M & O freight cars will be helping speed freight to its destination.

- But that's not all! The excellent condition of this railroad's freight equipment is reflected in the fact that over 65% of the freight cars now in service are 8 years or less of age.
- In addition, 47 new 1,500 horsepower diesel freight units have recently joined the vast G M & O pool of diesel power and 16 more are on the way. The entire line is now 87% dieselized.
- This is just part of G M & O's investment in its expanding freight service—a freight service that will provide faster, surer delivery.



GM&O Gulf, Mobile & Ohio
The Alton Route