




*Ol' man Winter
doesn't bother Rio Grande*



Main Lines

☆☆☆ Favorable location of Rio Grande's two main lines through the Rockies keeps the direct central transcontinental route free from winter delays. Service via the Royal Gorge route has not been interrupted by snow for more than thirty years; service via the Moffat Tunnel route never has been interrupted by snow.


*Safeguard
Your Train*

AUTOMATIC **C**ENTRALIZED
BLOCK **T**RAFFIC
SIGNALS **C**ONTROL

Printed in U. S. A.

Rio Grande
TIME TABLES

**ROYAL
GORGE
ROUTE**



Royal Gorge of the Arkansas River


**DENVER & RIO GRANDE WESTERN
RAILROAD**

THRU THE ROCKIES—NOT AROUND THEM

ISSUED FEBRUARY 1, 1948

Rio Grande
TIME TABLES

**MOFFAT
TUNNEL
ROUTE**



Continental Divide—Colorado River Scenic Shortcut

**DENVER & RIO GRANDE WESTERN
RAILROAD**

THRU THE ROCKIES—NOT AROUND THEM

ISSUED FEBRUARY 1, 1948

Rio Grande

ROYAL GORGE ROUTE

Denver, Colorado Springs, Pueblo, Canon City, Salida, Glenwood Springs, Grand Junction, Salt Lake City and Ogden

Table No. 1

READ DOWN				Effective February 1, 1948				READ UP								
15-Bus Colo.-New Mexico Express	3 The Colorado Eagle	1 The Royal Gorge	Miles from Denver	(Mountain Standard Time on Denver & Rio Grande Western) (Via Royal Gorge Route)	Elevation	2 The Royal Gorge	4 The Colorado Eagle	Bus-16 Colo.-New Mexico Express	15-Bus Colo.-New Mexico Express	1 The Royal Gorge	Miles from Denver	(Mountain Standard Time on Denver & Rio Grande Western) (Via Royal Gorge Route)	Elevation	2 The Royal Gorge	4 The Colorado Eagle	Bus-16 Colo.-New Mexico Express
* 7 30 PM	* 4 10 PM	* 8 50 AM	0	Lv DENVER	Ar 5280	* 6 30 PM	* 9 25 AM	* 7 15 AM	* 11 45 AM	* 8 05 PM	360.1	Lv Glenwood Springs	Ar 5758	* 7 30 AM	* 3 25 PM	* 7 30 AM
g	g	g	2.0	Ar Burnham	Ar 5227	st.	b.	h.	g	g	372.7	Ar New Castle	Ar 5562	uv.	g	g
7 49 PM	g	9 08 AM	7.7	Ar Englewood	Ar 5372	st.	b.	h.	g	g	379.5	Ar Silt	Ar 5441	uv.	g	g
g	g	g	13.5	Ar Wollhurst	Ar 5419	st.	b.	h.	g	g	386.6	Ar Rifle	Ar 5310	uv.	g	g
g	g	g	17.3	Ar Acequia	Ar 5533	st.	b.	h.	g	g	391.4	Ar Lacy	Ar 5239	uv.	g	g
g	g	9 22 AM	20.7	Ar Louviers-Gann	Ar 5675	st.	b.	h.	g	g	404.0	Ar Grand Valley	Ar 5104	uv.	g	g
m8 10 PM	g	g	24.5	Ar Sedalla	Ar 5835	st.	b.	h.	g	g	408.8	Ar Una	Ar 5025	uv.	g	g
m8 23 "	g	9 39 AM	32.5	Ar Castle Rock	Ar 6218	st.	b.	h.	g	g	416.6	Ar DeBeque	Ar 4945	uv.	g	g
m8 40 "	g	g	42.9	Ar Larkspur	Ar 6668	st.	b.	h.	g	g	432.6	Ar Cameo	Ar 4774	uv.	g	g
f 8 57 PM	g	g	46.9	Ar Greenland	Ar 6919	st.	b.	h.	g	g	437.2	Ar Palsade	Ar 4739	uv.	g	g
g	g	g	52.2	Ar Palmer Lake	Ar 7237	st.	b.	h.	g	g	442.7	Ar Clifton	Ar 4713	uv.	g	g
g	g	g	55.9	Ar Monument	Ar 6972	st.	b.	h.	g	g	449.6	Ar GRAND JUNC.	Ar 4583	uv.	g	g
g	g	g	61.9	Ar Husted	Ar 6596	st.	b.	h.	g	g	449.6	Ar GRAND JUNC.	Ar 4583	uv.	g	g
g	g	g	70.3	Ar Pikeview	Ar 6199	st.	b.	h.	g	g	460.5	Ar Fruita	Ar 4510	uv.	g	g
g	g	10 42 AM	74.9	Ar Colorado Spgs.	Ar 5989	st.	b.	h.	g	g	460.5	Ar Fruita	Ar 4510	uv.	g	g
g	g	10 47 "	74.9	Ar Colorado Spgs.	Ar 5989	st.	b.	h.	g	g	488.4	Ar Westwater, Utah	Ar 4340	uv.	g	g
10 01 "	g	g	87.9	Ar Fountain	Ar 5577	st.	b.	h.	g	g	488.4	Ar Westwater, Utah	Ar 4340	uv.	g	g
g	g	g	93.4	Ar Buttes	Ar 5386	st.	b.	h.	g	g	504.4	Ar Cisco	Ar 4375	uv.	g	g
g	g	g	99.0	Ar Henkel	Ar 5232	st.	b.	h.	g	g	528.1	Ar Thompson	Ar 5160	uv.	g	g
g	g	g	105.3	Ar Pinon	Ar 5038	st.	b.	h.	g	g	555.2	Ar Green River	Ar 4080	uv.	g	g
g	g	g	111.5	Ar Eden	Ar 4882	st.	b.	h.	g	g	581.4	Ar Woodside	Ar 4645	uv.	g	g
10 50 PM	6 40 PM	11 45 AM	119.4	Ar PUEBLO	Ar 4668	3 30 PM	6 55 AM	3 50 AM	g	g	603.2	Ar Mounds	Ar 5442	uv.	g	g
12 30 AM	g	12 05 PM	119.4	Lv PUEBLO	Ar 4668	3 30 PM	6 55 AM	3 50 AM	g	g	613.0	Ar Wellington	Ar 5415	uv.	g	g
f	g	g	134.6	Ar Swallows	Ar 4887	st.	b.	h.	g	g	619.1	Ar PRICE	Ar 5546	uv.	g	g
g	g	g	139.6	Ar Hobson	Ar 4952	st.	b.	h.	g	g	628.8	Ar Utah Railway Jct.	Ar 5996	uv.	g	g
g	g	g	144.4	Ar Concrete	Ar 5023	st.	b.	h.	g	g	630.3	Ar Castle Gate	Ar 6120	uv.	g	g
g	g	g	145.8	Ar Portland	Ar 5051	st.	b.	h.	g	g	639.3	Ar Kyune	Ar 7013	uv.	g	g
g	g	12 52 PM	151.9	Ar Florence	Ar 5199	st.	b.	h.	g	g	644.5	Ar Colton	Ar 7170	uv.	g	g
g	g	1 14 "	160.0	Ar CANON CITY	Ar 5344	st.	b.	h.	g	g	651.5	Ar Soldier Summit	Ar 7440	uv.	g	g
g	g	1 28 "	166.2	Ar Hanging Bridge	Ar 5494	st.	b.	h.	g	g	656.5	Ar Scenic	Ar 6068	uv.	g	g
g	g	g	166.2	Ar Hanging Bridge	Ar 5494	st.	b.	h.	g	g	661.0	Ar Gillyly	Ar 6529	uv.	g	g
g	g	g	171.2	Ar Parkdale	Ar 5800	st.	b.	h.	g	g	680.9	Ar Thistle	Ar 5033	uv.	g	g
g	g	g	184.1	Ar Texas Creek	Ar 6210	st.	b.	h.	g	g	684.6	Ar Castle	Ar 4912	uv.	g	g
g	g	g	191.7	Ar Cotopax	Ar 6385	st.	b.	h.	g	g	695.8	Ar Springville	Ar 4552	uv.	g	g
g	g	g	195.7	Ar Pleasanton	Ar 6481	st.	b.	h.	g	g	701.2	Ar PROVO	Ar 4512	uv.	g	g
g	g	g	198.1	Ar Vallie	Ar 6534	st.	b.	h.	g	g	707.2	Ar Geneva	Ar 4503	uv.	g	g
g	g	g	203.4	Ar Howard	Ar 6718	st.	b.	h.	g	g	713.7	Ar American Fork	Ar 4563	uv.	g	g
g	g	3 00 PM	215.1	Ar SALIDA	Ar 7050	12 20 PM	9 45 AM	10 45 AM	g	g	717.0	Ar Lehl	Ar 4550	uv.	g	g
g	g	3 10 "	215.1	Lv SALIDA	Ar 7050	12 05 "	9 45 AM	10 45 AM	g	g	720.2	Ar Mesa	Ar 4475	uv.	g	g
g	g	g	222.2	Ar Brown Canon	Ar 7324	uv.	g	g	g	g	722.8	Ar Nash	Ar 4475	uv.	g	g
g	g	g	232.8	Ar Nathrop	Ar 7696	uv.	g	g	g	g	725.5	Lv Olivers	Ar 4453	uv.	g	g
g	g	g	240.3	Ar Buena Vista	Ar 7968	11 25 AM	9 13 PM	9 01 "	g	g	728.5	Lv Riverton	Ar 4408	uv.	g	g
g	g	g	248.0	Ar Riversdale	Ar 8374	uv.	g	g	g	g	734.5	Lv Midvale	Ar 4395	uv.	g	g
g	g	g	257.3	Ar Yale	Ar 8943	uv.	g	g	g	g	738.4	Ar Murray	Ar 4310	uv.	g	g
g	g	g	271.0	Ar Malta	Ar 9580	10 45 AM	8 04 PM	8 04 PM	g	g	742.5	Ar Roper	Ar 4320	uv.	g	g
g	g	g	271.0	Lv Malta	Ar 9580	10 35 AM	8 04 PM	8 04 PM	g	g	745.1	Ar Salt Lake City	Ar 4224	uv.	g	g
g	g	g	275.8	Ar LEADVILLE	Ar 10200	10 05 "	7 53 "	7 23 PM	g	g	750.9	Ar North Salt Lake	Ar 4259	uv.	g	g
g	g	g	275.8	Lv LEADVILLE	Ar 10200	11 25 AM	7 53 "	7 23 PM	g	g	753.6	Ar Woods Cross	Ar 4259	uv.	g	g
g	g	g	271.0	Ar LEADVILLE	Ar 9580	10 55 "	7 23 PM	7 23 PM	g	g	760.6	Ar Farmington	Ar 4231	uv.	g	g
g	g	g	271.0	Lv Malta	Ar 9580	10 45 AM	7 23 PM	7 23 PM	g	g	764.4	Ar Kaysville	Ar 4262	uv.	g	g
g	g	g	281.0	Ar Tennessee Pass	Ar 10240	10 23 "	7 23 PM	7 23 PM	g	g	767.2	Ar Layton	Ar 4329	uv.	g	g
g	g	g	288.7	Ar Pando	Ar 9209	9 56 "	7 23 PM	7 23 PM	g	g	770.8	Ar Clearfield	Ar 4390	uv.	g	g
g	g	g	293.9	Ar Red Cliff	Ar 8608	uv.	g	g	g	g	775.1	Ar Roy	Ar 4390	uv.	g	g
g	g	g	296.1	Ar Belden	Ar 8304	uv.	g	g	g	g	782.0	Ar OGDEN	Ar 4293	uv.	g	g
g	g	g	302.0	Ar Minturn	Ar 7825	9 20 AM	6 02 PM	6 02 PM	g	g				g	g	
g	g	g	302.0	Lv Minturn	Ar 7825	9 15 "	6 02 PM	6 02 PM	g	g				g	g	
g	g	g	308.0	Ar Avon	Ar 7465	uv.	g	g	g	g				g	g	
g	g	g	319.1	Ar Wolcott	Ar 6975	uv.	g	g	g	g				g	g	
g	g	g	329.0	Ar Eagle	Ar 6598	8 22 AM	6 02 PM	6 02 PM	g	g				g	g	
g	g	g	335.8	Ar Gypsum	Ar 6325	uv.	g	g	g	g				g	g	
g	g	g	341.9	Ar DOTSERO	Ar 6155	uv.	g	g	g	g				g	g	
g	g	g	350.0	Ar Shoshone	Ar 6119	uv.	g	g	g	g				g	g	
g	g	g	360.1	Ar Glenwood Spgs.	Ar 5758	7 30 AM	3 45 PM	3 45 PM	g	g				g	g	

* At Colorado Springs, Southbound trains use D. & R. G. W. station; Northbound trains use A. T. & S. F. station.

Daily bus service is available between Glenwood Springs and Aspen via Glenwood-Aspen Stages.

Rio Grande

MOFFAT TUNNEL ROUTE

Denver, Bond, Glenwood Springs, Grand Junction, and Salt Lake City

Table No. 2

READ DOWN				Effective February 1, 1948				READ UP							
19 The Mountaineer	7 The Prospector	5 Exposition Flyer	Miles from Denver	(Mountain Standard Time on Denver & Rio Grande Western) (Via Moffat Tunnel Route)	Elevation	8 The Prospector	6 Exposition Flyer	20 The Mountaineer	7 The Prospector	5-1 Exposition Flyer	Miles from Denver	(Mountain Standard Time on Denver & Rio Grande Western) (Via Moffat Tunnel Route)	Elevation	8 The Prospector	6 Exposition Flyer
* 8 05 PM	* 5 30 PM	* 2 00 PM	0	Lv DENVER	Ar 5280	* 8 15 AM	* 11 50 AM	* 7 20 AM	* 1 20 AM	* 11 00 PM	274.5	Lv GRAND JUNC.	Ar 4583	* 12 05 AM	* 3 25 AM
g	g	g	49.6	Ar East Portal	Ar 9197	uv.	g	g	g	g	285.4	Ar Fruita	Ar 4510	uv.	g
g	g	g	56.9	Lv Wlinter Park	Ar 9076	uv.	g	g	g	g	290.5	Ar Loma	Ar 4525	uv.	g
g	g	g	75.5	Ar Granby	Ar 7937	uv.	g	g	g	g	293.8	Ar Mack	Ar 4540	uv.	g
g	g	g				uv.	g	g	g	g	313.3	Ar Westwater, Utah	Ar 4340	uv.	g
g	g	g				uv.	g	g	g	g	329.3	Ar Cisco	Ar 4375	uv.	g
g	g	g				uv.	g	g	g	g	353.0	Ar Thompson	Ar 5160	uv.	g
g	g	g				uv.	g	g	g	g	380.1	Ar Green River	Ar 4080	uv.	g
g	g	g				uv.	g	g	g	g	406.3	Ar Woodside	Ar 4645	uv.	g
g	g	g				uv.	g	g	g	g	428.1	Ar Wounds	Ar 5442	uv.	g
g	g	g				uv.	g	g	g	g	437.9	Ar Wellington	Ar 5415	uv.	g
g	g	g				uv.	g	g	g	g	444.0	Lv PRICE	Ar 5546	uv.	g
g	g	g				uv.	g	g	g	g	451.4	Ar Helper	Ar 5840	uv.	g
g	g	g				uv.</									

Rio Grande

COLORADO AND NEW MEXICO LINES

DENVER, COLORADO SPRINGS, PUEBLO, GUNNISON, MONTROSE AND GRAND JUNCTION VIA MARSHALL PASS

READ DOWN			Table No. 3 STATIONS			Elevation			READ UP		
1-Bus	15-Bus	Miles	STATIONS	Elevation	Bus-16	Bus	216-116-16	Bus	216-116-16	Bus	
* 8 50 AM	* 7 30 PM	0.0	Lv DENVER	5280	* 7 15 AM						
10 47 "	9 45 "	74.9	Lv COLORADO SPRINGS	5989	5 00 "						
12 05 PM	12 30 AM	119.4	Lv PUEBLO	4668	1 45 "						
12 52 "	1 23 "	151.9	Lv FLORENCE	5199	12 27 "						
1 14 "	2 33 "	160.0	Lv Canon City	5344	12 07 "						
3 00 "	3 55 "	215.1	Ar Salida	7050	10 45 PM						
6 10 PM	4 05 AM	215.1	Lv SALIDA	7050	10 35 PM	* 12 35 PM					
		226.0	Lv Mears Junction	8431							
		240.7	Ar Marshall Pass	10856							
		257.2	Lv Sargent	8477							
		269.5	Ar Doyle	8062							
		276.8	Ar Parlin	7952							
		288.6	Ar Gunnison	7683	8 35 PM	* 10 35 AM					
		288.6	Lv Gunnison	7683	8 05 "	* 10 25 "					
		299.2	Ar Iola	7450							
		307.1	Ar Cebolla	7354							
		314.0	Ar Sapinero	7255							
		329.0	Ar Cimarron	6905							
		351.5	Ar MONTROSE	5811	6 00 PM	8 20 AM					
		351.5	Lv MONTROSE	5811	5 50 "	8 10 "					
		362.2	Ar Olathie	5365	5 32 "	7 52 "					
		372.8	Ar Delta	4980	5 15 "	7 35 "					
		411.8	Ar Whitewater	4665							
		424.2	Ar GRAND JUNCTION	4583	4 10 PM	6 30 AM					
		288.6	Lv GUNNISON	7683	5 05 PM	9 50 AM					
		299.4	Lv Almont	8042	4 35 "	9 20 "					
		304.7	Lv Jacks Cabin	8309	4 15 "	9 05 "					
		316.3	Ar Crested Butte	8878	3 45 "	8 35 "					
		351.5	Lv MONTROSE	5811	5 10 PM	7 30 AM					
		377.1	Lv Ridgeway	7003	4 20 "	7 21 "					
		387.4	Ar OURAY	7721	4 00 "						
		372.8	Lv DELTA	4980	3 15 PM	7 30 AM					
		380.8	Lv Austin	5070	2 59 "	7 14 "					
		397.8	Ar HOTCHKISS	5369	2 29 "	6 44 "					
		405.9	Ar PAONIA	5694	2 05 "	6 20 "					
		415.3	Ar SOMERSET	6065	1 15 "						

DENVER, COLORADO SPRINGS, PUEBLO, WALSENBURG, ALAMOSA, DURANGO, CREEDE, FARMINGTON AND SILVERTON VIA LA VETA PASS

READ DOWN			Table No. 5 STATIONS			Elevation			READ UP		
Bus	15-115-215	Miles	STATIONS	Elevation	216-116-16	Bus	216-116-16	Bus	216-116-16	Bus	
	* 7 30 PM	0.0	Lv DENVER	5280	* 7 15 AM						
	9 45 "	74.9	Lv COLORADO SPRINGS	5989	5 00 "						
	10 50 "	119.4	Ar PUEBLO	4668	3 50 "						
	* 11 25 PM	119.4	Lv PUEBLO	4668	* 2 45 AM						
	f 11 37 "	121.4	Ar MINNEQUA	4822	f 2 15 "						
		134.0	Ar Marnel	5130							
		142.7	Ar Cedarwood	5606							
		153.8	Ar Lascar	5698							
		164.5	Ar Sandy	6007							
	1 00 AM	175.0	Ar WALSENBURG	6187	12 45 AM						
		190.3	Ar LA VETA	7024	12 15 "						
		190.3	Lv LA VETA	7024	12 10 "						
		227.7	Ar Fort Garland	7936	10 23 PM						
		231.7	Ar Blanca	7751	10 13 "						
		251.7	Ar ALAMOSA	6858	9 40 "						
		251.7	Lv ALAMOSA	6858	8 30 "	* 8 10 PM					
		266.2	Lv La Jara	7609	7 59 "						
		273.3	Ar Romeo	7736	7 42 "						
		280.3	Ar ANTONITO	7888	7 25 "						
		280.3	Lv ANTONITO	7888	7 25 "						
		306.1	Ar Sublette	9276	f 6 15 "						
		310.5	Ar Toltec	9465	f 6 01 "						
		318.4	Ar Osier	9637	f 5 35 "						
		330.6	Ar Cumbres	10015	f 5 02 "						
		344.1	Ar CHAMA	7863	4 05 "						
		344.1	Lv CHAMA	7863	4 00 "						
		363.5	Ar Monero	7252	f 3 04 "						
		369.6	Ar Lumberton	6856	2 47 "						
		373.3	Ar Dulce	6779	2 36 "						
		390.4	Ar Gato	6271	1 49 "						
		410.8	Ar Allison	6222	f 12 56 "						
		425.7	Ar Ignacio	6437	12 22 "						
		451.5	Ar DURANGO	6520	11 15 AM						

(Rio Grande Trailways)

READ DOWN			Table No. 4 STATIONS			Elevation			READ UP		
Bus	1-320 Bus	Miles	STATIONS	Elevation	Bus-2	Bus	461	462	Bus	462	
* 8 50 AM	0.0	Lv DENVER	5280	* 6 30 PM							
10 47 "	74.9	Lv COLORADO SPRINGS	5989	4 30 "							
12 05 PM	119.4	Lv PUEBLO	4668	3 10 "							
1 14 "	160.0	Lv Canon City	5344	2 13 "							
3 00 "	215.1	Ar Salida	7050	12 20 "							
3 10 "	215.1	Lv Salida	7050	12 05 "							
3 53 "	240.3	Lv Buena Vista	7968	11 25 AM							
4 15 "	275.8	Lv Leadville	10200	11 25 "							
6 30 "	302.0	Ar Minturn	7825	9 20 "							
6 35 "	302.0	Lv Minturn	7825	9 15 "							
8 05 "	360.1	Ar Glenwood Springs	5758	7 30 "							
8 05 "	360.1	Lv Glenwood Springs	5758	7 30 "							
10 05 "	449.6	Ar GRAND JUNCTION	4583	5 25 "							
* 7 10 AM	0.0	Lv GRAND JUNCTION	4583	* 12 50 AM							
9 03 "	51.4	Ar Delta	4980	11 50 PM							

(Rio Grande Trailways - - - Daily except Sunday Bus Service)

READ DOWN			Table No. 6 STATIONS			Elevation			READ UP		
Bus	15-115-215	Miles	STATIONS	Elevation	216-116-16	Bus	216-116-16	Bus	216-116-16	Bus	
	* 7 30 PM	0.0	Lv DENVER	5280	* 7 15 AM						
	9 45 "	74.9	Lv COLORADO SPRINGS	5989	5 00 "						
	10 50 "	119.4	Ar PUEBLO	4668	3 50 "						
	* 11 25 PM	119.4	Lv PUEBLO	4668	* 2 45 AM						
	f 11 37 "	121.4	Ar MINNEQUA	4822	f 2 15 "						
		134.0	Ar Marnel	5130							
		142.7	Ar Cedarwood	5606							
		153.8	Ar Lascar	5698							
		164.5	Ar Sandy	6007							
	1 00 AM	175.0	Ar WALSENBURG	6187	12 45 AM						
		190.3	Ar LA VETA	7024	12 15 "						
		190.3	Lv LA VETA	7024	12 10 "						
		227.7	Ar Fort Garland	7936	10 23 PM						
		231.7	Ar Blanca	7751	10 13 "						
		251.7	Ar ALAMOSA	6858	9 40 "						
		251.7	Lv ALAMOSA	6858	8 30 "	* 8 10 PM					
		266.2	Lv La Jara	7609	7 59 "						
		273.3	Ar Romeo	7736	7 42 "						
		280.3	Ar ANTONITO	7888	7 25 "						
		280.3	Lv ANTONITO	7888	7 25 "						
		306.1	Ar Sublette	9276	f 6 15 "						
		310.5	Ar Toltec	9465	f 6 01 "						
		318.4	Ar Osier	9637	f 5 35 "						
		330.6	Ar Cumbres	10015	f 5 02 "						
		344.1	Ar CHAMA	7863	4 05 "						
		344.1	Lv CHAMA	7863	4 00 "						
		363.5	Ar Monero	7252	f 3 04 "						
		369.6	Ar Lumberton	6856	2 47 "						
		373.3	Ar Dulce	6779	2 36 "						
		390.4	Ar Gato	6271	1 49 "						
		410.8	Ar Allison	6222	f 12 56 "						
		425.7	Ar Ignacio	6437	12 22 "						
		451.5	Ar DURANGO	6520	11 15 AM						

(Rio Grande Trailways - - - Daily Bus Service)

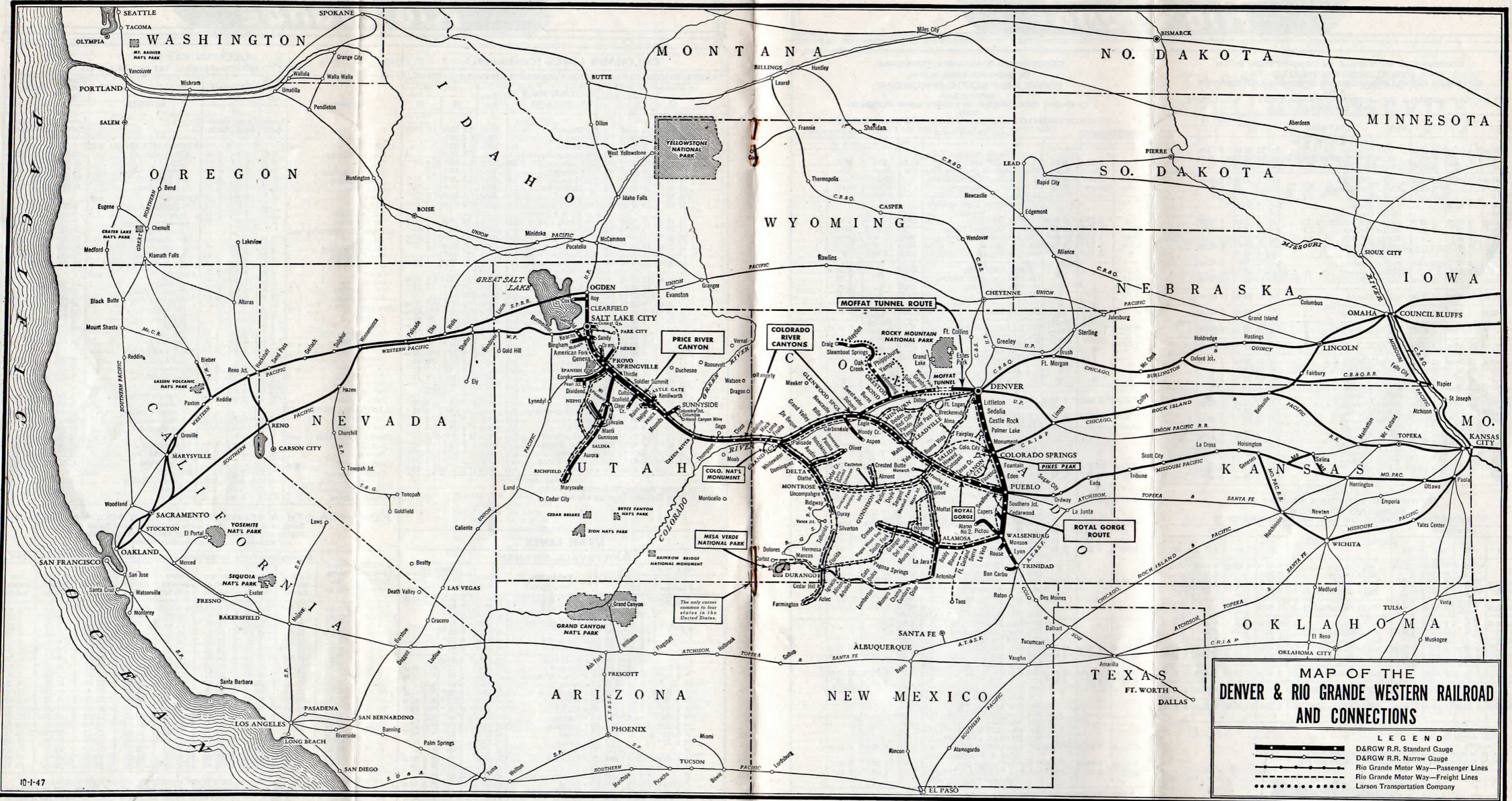
READ DOWN			Table No. 4 STATIONS			Elevation			READ UP		
Bus	1-320 Bus	Miles	STATIONS	Elevation	Bus-2	Bus	461	462	Bus	462	
* 6 30 PM	0.0	Lv SALIDA	7050	* 12 50 PM							
7 15 "	28.0	Lv Villa Grove	7972	12 05 "							
f	34.0	Lv Mineral Hot Springs	7767	f							
* 7 40 PM	48.0	Lv Saguaque	7579	* 11 40 AM							
8 15 "	75.0	Lv Center	7576	11 05 "							
* 9 07 "	91.0	Ar Del Norte	7880	* 10 13 "							
8 45 "	105.0	Lv Monte Vista	7665	10 45 "							
9 10 "	123.0	Ar ALAMOSA	7546	10 10 "							

DON'T TAKE A CHANCE!

If your train should be running late, do not walk too far away at intermediate stations, as every effort consistent with safety is made to regain lost time, and in such cases station stops are frequently shorter than shown in the time table folder.

Rio Grande

COLORADO LINES (Continued)



**MAP OF THE
DENVER & RIO GRANDE WESTERN RAILROAD
AND CONNECTIONS**

LEGEND

- D&RGW R.R. Standard Gauge
- D&RGW R.R. Narrow Gauge
- Rio Grande Motor Way—Passenger Lines
- Rio Grande Motor Way—Freight Lines
- Larson Transportation Company

CONDENSED SCHEDULE IN CONNECTION WITH
BURLINGTON ROUTE
BETWEEN PUEBLO, COLORADO SPRINGS AND DENVER
AND
LINCOLN, OMAHA, ST. JOSEPH, KANSAS CITY, ST. LOUIS
AND CHICAGO

READ DOWN			Miles	STATIONS	READ UP		
6	40	10			39	1	
* 3 30 PM	* 6 55 AM	* 6 55 AM	0	Lv PUEBLO (M. S. T.)	Ar	* 11 45 AM	* 6 40 PM
4 35 "	7 45 "	7 45 "	45	Lv COLORADO SPRINGS	Ar	10 42 "	5 50 "
6 30 "	9 25 "	9 25 "	119	Ar DENVER	Lv	8 50 "	4 10 "
* 7 45 PM	* 1 00 PM	* 4 00 PM	0	Lv DENVER	Ar	* 8 20 AM	* 8 30 AM
9 01 "	1 00 "	4 59 "	78	Lv Fort Morgan	Lv	10 42 "	7 15 "
9 15 "			88	Lv Brush	Lv		
9 45 "	2 51 PM		112	Ar Akron	Lv	6 30 AM	
10 54 "			165	Lv Wray	Lv		
1 15 AM	4 55 PM	7 22 PM	254	Ar McCook (M. S. T.)	Ar	4 10 AM	4 40 AM
2 25 "	6 05 "	8 25 "	254	Lv McCook (C. S. T.)	Ar	5 00 "	5 38 "
3 20 "	6 59 "		308	Ar Oxford	Lv	4 10 "	
3 59 "	7 30 "		332	Ar Holdrege	Lv	3 28 "	4 30 AM
4 33 "	7 59 "		354	Lv Minden	Lv	2 46 "	
5 35 "	8 47 "	10 16 PM	386	Lv Hastings	Lv	2 15 "	3 46 AM
	9 30 "		430	Lv Fairmont	Lv	1 15 "	
7 10 AM	10 25 "	11 36 PM	483	Ar LINCOLN	Lv	12 08 "	2 19 AM
11 00 AM	12 30 AM	12 30 AM	483	Lv Lincoln	Ar	11 05 PM	11 05 PM
3 40 PM	5 00 AM	5 00 AM	629	Ar St. Joseph	Lv	7 42 PM	7 42 PM
6 15 PM	7 20 AM	7 20 AM	693	Ar Kansas City	Lv	6 00 PM	6 00 PM
7 36 AM	1 55 PM	1 25 PM	972	Ar St. Louis	Lv	12 15 PM	12 15 PM
7 40 AM	10 50 PM	11 43 PM	483	Lv LINCOLN	Ar	11 45 PM	2 12 AM
8 45 "	11 55 "	12 40 AM	538	Ar OMAHA	Lv	10 35 "	1 15 "
9 15 "	11 59 "	12 45 "	538	Lv OMAHA	Ar	10 00 "	1 10 "
10 30 "	1 27 AM		591	Lv Red Oak	Lv		
10 53 "			606	Lv Villisca	Lv		
11 30 "	2 15 AM	2 35 AM	641	Ar Creston	Lv	7 59 PM	11 22 PM
12 12 PM	2 50 "		674	Ar Osceola	Lv	7 20 "	
1 45 "	4 30 "	4 21 AM	754	Ar Ottumwa	Lv	5 58 "	9 32 PM
2 16 "	5 00 "		779	Lv Fairfield	Lv		
3 15 "	5 58 "	5 33 AM	828	Ar Burlington	Lv	4 43 PM	8 24 PM
4 20 "	6 55 "	6 16 "	872	Ar Galesburg	Lv	3 57 "	7 42 "
5 21 "	7 32 "		903	Lv Kewanee	Lv	3 21 "	
6 30 "	8 18 "		951	Lv Mendota	Lv		
7 20 "	8 58 "	7 57 AM	996	Ar Aurora	Lv	6 03 PM	
8 15 "	9 45 "	8 35 "	1034	Ar CHICAGO	Lv	1 30 PM	5 30 "

CONDENSED SCHEDULE BY WAY OF
BURLINGTON ROUTE
BETWEEN LINCOLN, OMAHA AND KANSAS CITY

READ DOWN				Miles	STATIONS	READ UP				
26	42	20	44			27	41	21	43	
	* 11 00 AM	* 7 20 AM	* 12 30 AM	0	Lv Lincoln	Ar	* 5 45 PM	* 4 45 PM	* 9 10 PM	* 11 05 PM
* 4 30 PM	Operates via Table Rock and Falls City	9 00 "	9 14 "	55	Ar Omaha	Lv	4 30 "	8 15 "	8 15 "	
4 48 "		9 14 "		55	Lv Omaha	Ar	2 30 "	8 00 "	7 29 "	
				59	Lv Council Bluffs	Ar	1 58 "			
† 5 15 PM	Operates via Table Rock and Falls City	† 9 35 AM		106	Lv Nebraska City	Ar	† 1 10 PM			
5 46 PM	Operates via Table Rock and Falls City	9 55 AM		100	Lv Payne	Ar	12 51 PM	6 46 PM		
6 03 "		10 06 "		108	Hamburg	Lv	12 38 "	6 36 "		
6 25 "		10 24 "		125	Langdon	Lv	12 08 "	6 16 "		
7 40 "	3 40 PM	11 30 "	5 00 AM	186	Ar St. Joseph	Lv	10 45 AM	12 14 PM	5 22 "	7 42 PM
7 55 "	4 00 "	11 38 "	5 30 "	186	Lv St. Joseph	Ar	10 30 "	11 50 AM	5 14 "	7 30 "
				210	Ar Atchison	Lv	9 40 AM	10 56 AM	4 20 PM	6 35 PM
				227	Ar Leavenworth	Lv	9 20 AM	10 25 AM	4 10 PM	6 10 PM
9 25 PM	6 15 PM	12 59 PM	7 20 AM	250	Ar Kansas City	Lv	9 00 AM	10 00 AM	4 00 PM	6 00 PM

* Daily.
† Daily except Sunday.
‡ Flag stop.
• Stops to leave revenue passengers from Denver.
• Stops to receive revenue passengers for Lincoln and east



CONDENSED THROUGH SCHEDULE
IN CONNECTION WITH
WESTERN PACIFIC RAILROAD
BETWEEN
DENVER, COLORADO SPRINGS AND PUEBLO
AND
SACRAMENTO, OAKLAND AND SAN FRANCISCO

WESTBOUND			ALL TRAINS DAILY			EASTBOUND		
READ DOWN			Miles	STATIONS	Elevation	READ UP		
1-39	7-39	5-39				40-6	40-2	
The Royal Gorge	The Prospector	Exposition Flyer		(Pacific Standard Time on Western Pacific; Mountain Standard Time on Denver & Rio Grande Western)		Exposition Flyer	The Royal Gorge	
Via Royal Gorge Route	* 5 30 PM	* 2 00 PM	0.0	Lv DENVER	Ar	5280	* 11 50 AM	Via Royal Gorge Route
	11 22 "	8 30 "	185.0	Lv Glenwood Springs	Ar	5758	5 35 "	
	1 20 AM	11 00 "	274.5	Lv Grand Junction	Ar	4583	3 25 "	
	4 50 "	3 35 AM	451.4	Ar Helper	Lv	5840	11 30 PM	
	8 15 "	7 25 "	570.0	Ar SALT LAKE CITY	Lv	4224	8 00 "	
			0.0	Lv DENVER	Ar	5280	* 6 30 PM	
			74.9	Lv COLORADO SPRINGS	Ar	5989	4 30 "	
			119.4	Lv PUEBLO	Ar	4668	3 10 "	
			215.1	Lv Salida	Ar	7050	12 05 "	
			275.8	Lv Leadville	Ar	10200	* 11 25 AM	
			360.1	Lv GLENWOOD SPRINGS	Ar	5758	7 30 AM	
			449.6	Lv Grand Junction	Ar	4583	5 10 "	
			701.2	Lv Provo	Ar	4512	9 51 PM	
			745.1	Ar SALT LAKE CITY	Lv	4224	8 50 "	
			0.0	Lv DENVER	Ar	5280	* 7 30 PM	
			14.9	Ar Garfield	Lv	4230	6 30 PM	
			20.2	Ar Lago	Lv	4203		
			31.3	Ar Burmester	Lv	4218		
			92.9	Ar Barro	Lv	4220		
			113.0	Ar Salduro	Lv	4218		
			121.7	Ar WENDOVER	Lv	4237	3 45 PM	
			162.1	Ar SHAFER	Lv	5583	3 45 PM	
			210.8	Ar WELLS	Lv	5631		
			239.9	Ar Halleck	Lv	5230		
			262.6	Ar ELKO	Lv	5061	12 15 PM	
			283.5	Ar Carlin	Lv	4899		
			292.2	Ar PALISADE	Lv	4844		
			395.7	Ar WINNEMUCA	Lv	4334	9 30 AM	
			489.7	Ar GERLACH	Lv	3951	7 20 "	
			556.0	Ar Herlong	Lv	4119	5 43 "	
			565.1	Ar Doyle	Lv	4266	5 28 "	
			586.3	Ar Reno Junction	Lv	4987		
			588.4	Ar Chilcoot	Lv	4995		
			599.8	Ar Hawley	Lv	4874		
			606.6	Ar PORTOLA	Lv	4832	4 25 AM	
			617.7	Ar Blairsden	Lv	4410		
			640.2	Ar Quincy Jct.	Lv	3542		
			647.1	Ar Keddle	Lv	3223		
			650.5	Ar Paxton	Lv	3080		
			668.0	Ar Belden	Lv	2306		
			672.7	Ar Camp Rodgers	Lv	2050		
			707.1	Ar Las Plumas	Lv	560		
			722.9	Ar OROVILLE	Lv	202	12 10 AM	
			749.2	Ar MARYSVILLE	Lv	82	11 20 PM	
			771.9	Ar Pleasant Grove	Lv	46		
			789.4	Ar SACRAMENTO	Lv	23	10 30 PM	
			834.2	Ar STOCKTON	Lv	21	9 20 "	
			844.2	Ar LATHROP	Lv	23		
			871.5	Ar ALTAMONT	Lv	750		
			880.4	Ar LIVERMORE	Lv	476		
			886.5	Ar PLEASANTON	Lv	340		
			898.3	Ar Niles	Lv	67		
			907.5	Ar HAYWARD	Lv	94		
			911.2	Ar SAN LEANDRO	Lv	42		
			921.4	Ar OAKLAND	Lv	11	6 45 PM	
				(3rd & Washington Sts.)				
			924.4	Ar Oakland Pier	Lv		6 30 "	
			928.0	Ar SAN FRANCISCO	Lv		6 00 "	
				(Union Ferry Station)				

† Daily Bus Service via Rio Grande Trailways.
* Daily.
‡ Flag stop.

CONDENSED THROUGH SCHEDULE
IN CONNECTION WITH
MISSOURI PACIFIC RAILROAD
BETWEEN
DENVER, COLORADO SPRINGS AND PUEBLO
AND
WICHITA, KANSAS CITY, ST. LOUIS, ST. JOSEPH, OMAHA,
LITTLE ROCK AND HOT SPRINGS

EASTBOUND			WESTBOUND				
READ DOWN			Miles	STATIONS	READ UP		
1-16	3-12				15-2	11-4	
* 8 50 AM	* 4 10 PM	0	Lv DENVER	Ar	* 6 30 PM	* 9 25 AM	
10 47 "	5 50 "	75	Lv COLORADO SPRINGS	Ar	4 30 "	7 45 "	
11 45 "	6 40 "	119	Ar PUEBLO	Lv	3 30 "	6 55 "	
			119	Lv PUEBLO	Ar	11 35 AM	6 45 AM
			169	Ar Ordway	Lv	10 22 "	5 43 "
			174	Ar Sugar City	Lv	10 11 "	5 35 "
			230	Ar Eads	Lv	9 07 "	4 46 "
			457	Ar Holsington (msr)	Lv	3 22 "	1 15 "
			457	Lv Holsington (csr)	Ar	4 00 "	2 07 "
			491	Ar Geneseo	Lv	2 58 "	1 32 "
			579	Ar WICHITA	Lv	9 30 PM	9 30 PM
			510	Lv Marquette	Lv		
			520	Lv Lindsborg	Lv		12 57 AM
			510	Lv Marquette	Ar	2 11 AM	
			521	Lv Salina	Lv	1 20 "	
			537	Lv Gypsum	Ar	12 30 AM	
			565	Ar Herington	Lv	11 49 PM	12 14 AM
			501	Ar Council Grove	Lv	11 15 "	11 48 PM
			629	Ar Osage City	Lv	10 23 "	
			661	Ar Ottawa	Lv	9 34 "	10 38 PM
			680	Ar Osawatimle	Lv	9 10 "	10 13 "
			741	Ar KANSASCITY	Lv	8 00 "	9 10 "
			741	Lv KANSASCITY	Ar	7 30 PM	9 00 PM
			1023	Ar ST. LOUIS	Lv	1 50 "	4 00 "

KANSAS CITY, LINCOLN, OMAHA

119			105			109			Miles	STATIONS	512			110			106		
* 12 25 AM	* 2 25 PM	* 8 45 AM	0	Lv KANSASCITY	Ar	* 6 30 AM	* 9 20 PM	* 12 05 PM											
1 20 "	3 00 "	9 30 "	28	Lv Leavenworth	Lv	5 40 "	8 35 "	11 23 AM											
2 05 "	3 30 "	10 15 "	49	Ar Atchison	Lv	5 00 "	8 00 "	10 55 "											
4 03 "	4 32 "		103	Lv Falls City															

CONDENSED SCHEDULES VIA CONNECTING LINES

UNION PACIFIC R. R.

READ DOWN			Miles	STATIONS	READ UP		
3	1	37		(Mountain Standard Time)	2	38	4
*11 20 PM	* 6 30 PM	* 9 05 AM	0	Lv SALT LAKE CITY... Ar	* 6 45 AM	* 4 45 PM	* 4 40 AM
3 58 AM	10 47 AM	3 30 PM	118	Lv Lund... Lv	2 08 AM	10 55 AM	11 55 PM
(Pacific Standard Time)							
7 55 AM	3 00 AM	8 25 PM	450	Ar Las Vegas... Lv	8 05 PM	4 05 AM	5 45 PM
11 59 AM	7 05 AM	2 05 AM	634	Lv Barstow... Lv	3 58 AM	10 45 PM	1 33 AM
2 10 PM	9 20 AM	4 35 AM	716	Lv San Bernardino... Lv	1 55 AM	8 25 AM	11 25 AM
4 00 AM	11 10 AM	7 15 AM	813	Ar Los Angeles... Lv	12 01 AM	6 00 AM	9 30 AM
(Mountain Standard Time)							
31-11	33-17	29			12-32	18-34	30
* 6 00 PM	*11 55 PM	* 8 00 PM	0	Lv Salt Lake City... Ar	* 9 45 AM	10 15 PM	* 8 00 AM
7 35 AM	1 25 AM	9 35 AM	37	Lv Ogden... Ar	8 10 AM	8 55 AM	6 35 AM
11 10 AM	5 05 AM	1 10 AM	171	Ar Pocatello... Lv	4 40 AM	5 35 AM	3 15 AM
(Mountain Standard Time)							
5 40 AM	1 40 AM	9 30 AM	171	Lv Pocatello... Ar	4 55 PM	2 40 AM	
4 45 AM	3 35 PM		434	Ar Butte... Lv	8 50 AM	6 45 PM	
(Pacific Standard Time)							
7 05 AM	6 00 PM		497	Lv Huntington... Ar	7 00 PM	7 55 AM	
12 25 PM	11 55 AM		671	Ar Pendleton... Lv	1 30 AM	2 25 AM	
(Pacific Standard Time)							
7 50 AM			931	Ar Spokane... Lv	7 40 PM		
6 15 PM	6 30 AM		895	Ar Portland... Lv	8 10 AM	9 10 PM	
5 00 AM	12 50 PM		1035	Ar Tacoma... Lv	1 00 AM	5 05 PM	
6 45 AM	2 15 AM		1074	Ar Seattle... Lv	11 30 PM	3 50 AM	

* Daily. † Joint Service via G. N.-N. P.-U. P.

SOUTHERN PACIFIC CO.

READ DOWN			Miles	STATIONS	READ UP		
23		24			22	24	
*10 15 AM			0	Lv Ogden (Mtn. Std. Time) Ar	* 6 30 PM	* 6 00 PM	
10 50 PM			539	Lv Reno (Pac. Std. Time) Lv	5 15 AM	4 45 AM	
5 05 AM			693	Ar Sacramento... Lv	11 10 PM	10 40 PM	
7 58 AM			773	Ar Oakland... Lv	8 14 AM	7 44 AM	
8 50 AM			782	Ar San Francisco... Lv	7 30 AM	7 00 AM	
8 35 AM			693	Lv Sacramento... Ar	7 30 PM	7 30 PM	
10 00 AM			741	Ar Stockton... Lv	6 10 AM	6 10 AM	
1 00 PM			750	Ar Fresno... Lv	3 28 AM	3 28 AM	
7 50 AM			761	Ar Los Angeles... Lv	8 25 AM	8 25 AM	

* Daily.

ROCK ISLAND LINES

READ DOWN			Miles	STATIONS	READ UP		
26-10	8	25			7	25	
* 1 05 PM	* 1 00 PM		0	Lv Denver (M. S. T.)... Ar	* 8 25 AM	* 3 10 PM	
12 45 AM	12 45 AM		0	Lv Colorado Springs... Ar	8 35 AM	6 00 PM	
9 35 PM	6 20 AM		336	Ar Phillipsburg (M.S.T.)... Lv	2 35 AM	5 35 AM	
10 45 AM	7 22 AM		336	Lv Phillipsburg (C.S.T.)... Ar	3 33 AM	6 15 AM	
7 00 AM	10 42 AM		522	Lv Lincoln... Ar	12 20 AM	9 35 PM	
9 00 AM	11 52 AM		580	Ar Omaha... Lv	11 06 PM	7 45 AM	
11 30 AM	11 59 AM		580	Lv Omaha... Ar	10 51 AM		
2 10 PM	2 41 AM		725	Ar Des Moines... Lv	7 55 AM		
(Mountain Standard Time)							
1 40 PM			1434	Ar St. Paul... Lv	12 25 PM		
2 30 AM			1445	Ar Minneapolis... Lv	12 01 AM		
5 06 PM	5 34 AM		900	Ar Davenport... Lv	4 59 PM		
5 15 AM	5 46 AM		902	Ar Rock Island... Lv	4 53 AM		
5 32 AM	5 53 AM		904	Ar Moline... Lv	4 40 AM		
8 30 AM	8 50 AM		1083	Ar Chicago... Lv	1 55 AM		

* Daily.

COLO. & SOUTHERN, FT. WORTH & DENVER CITY RYS.

READ DOWN			Miles	STATIONS	READ UP		
3	7	1			2	8	4
* 7 00 PM	* 1 00 PM		0	Lv Denver... Ar	* 8 15 AM	* 9 40 PM	
9 05 AM	2 40 AM		75	Lv Colorado Springs... Ar	6 35 AM	7 45 AM	
10 20 AM	3 30 AM		119	Lv Pueblo... Ar	5 36 AM	6 20 AM	
1 15 AM	5 35 AM		212	Ar Trinidad... Lv	3 23 AM	3 40 AM	
7 45 AM	10 23 AM		384	Ar Dalhart... Lv	12 21 AM	11 40 AM	
7 55 PM	7 00 AM		802	Ar Fort Worth... Lv	3 10 PM	10 30 PM	
9 10 AM	8 25 AM		835	Ar Dallas... Lv	2 00 AM	9 15 AM	
(Mountain Standard Time)							
* 4 00 PM			802	Lv Fort Worth (F.W.&D.C.) Ar	6 50 PM	9 55 PM	* 1 55 PM
5 00 AM	12 01 PM	8 05 AM	835	Lv Dallas... Ar	6 50 PM	9 00 AM	1 05 AM
9 00 AM	6 50 AM	1 15 PM	1085	Ar Houston... Lv	12 01 AM	5 00 AM	9 00 AM
(Mountain Standard Time)							
* 5 00 PM	* 10 15 PM		802	Lv FORT WORTH (Sou. Pac.) Ar	8 00 AM	6 55 AM	* 9 10 PM
9 25 AM	11 30 AM	* 8 10 AM	835	Lv Dallas... Ar	6 55 AM	* 9 10 PM	1 50 PM
10 00 AM	8 00 AM	* 2 05 PM	1099	Ar Houston... Lv	11 30 AM	4 45 AM	8 00 AM
* 11 55 AM	9 45 AM	* 4 30 AM	1099	Lv Houston (Sou. Pac.) Ar	7 30 AM	4 00 AM	7 45 AM
			1123	Ar GALVESTON... Lv	5 45 AM	2 00 AM	5 45 AM

* Daily. † Daily Via Texas Bus Lines.

SANTA FE LINES

READ DOWN			Miles	STATIONS	READ UP		
101	141-14-4-15	90			16-3-13-130	90	
* 1 05 PM	* 7 50 PM		0	Lv Denver... Ar	* 7 50 AM	* 2 00 PM	
3 00 AM	10 00 AM		75	Lv Colorado Springs... Ar	6 00 AM	11 59 AM	
4 00 AM	11 05 AM		119	Lv Pueblo... Ar	4 45 AM	10 45 AM	
	2 15 AM		553	Ar Newton... Lv	3 55 PM		
	11 00 AM		752	Ar Oklahoma City... Lv	7 30 AM		
	6 50 AM		956	Ar Fort Worth... Lv	11 10 PM		
	7 45 PM		1273	Ar Houston... Lv	8 30 AM		
	9 30 AM		1303	Ar Galveston... Lv	6 45 AM		

* Daily.

Looking for a New Industrial Location?

Complete information on industrial needs, mineral resources and opportunities in Colorado and Utah is available through the Rio Grande's Department of Industrial Development to any business or industry contemplating expansion or seeking new locations for manufacturing plants, branches and distribution agencies. All inquiries handled confidentially.

Inquiries or wires should be addressed to—

E. L. Beardsley
 Director of Industrial Development
 Denver & Rio Grande Western Railroad
 1531 Stout Street
 Denver 2, Colorado

RIO GRANDE TRAILWAYS

BETWEEN
 PUEBLO, GUNNISON,
 GLENWOOD SPRINGS, GRAND
 JUNCTION AND SALT LAKE CITY



WESTBOUND			STATIONS			EASTBOUND		
READ DOWN						READ UP		
6 10 AM	3 20 AM	1 25 AM	Lv Pueblo, Colo. Ar	1 15 AM	4 00 PM	9 25 AM		
6 58 AM	4 08 AM	2 13 AM	Florence... Ar	12 27 PM	3 12 PM	8 37 AM		
7 20 AM	4 38 AM	2 33 AM	Canon City... Ar	12 07 PM	2 52 PM	8 15 AM		
	5 16 AM	3 11 AM	Texas Creek... Ar	11 29 PM	2 04 PM			
	5 20 AM	3 20 AM	Cotopaxi... Ar	11 20 PM	1 55 PM			
	6 00 AM	3 55 AM	Ar Salida... Lv	10 45 AM	1 20 PM			
	6 10 AM	5 05 AM	Lv Salida... Ar	9 45 AM	1 10 PM			
	6 45 AM	5 53 AM	Lv Buena Vista... Ar	9 01 AM	12 35 PM			
	7 00 AM	7 00 AM	Ar Leadville... Ar	7 53 AM	11 35 PM			
	7 45 AM	7 30 AM	Lv Leadville... Ar	7 23 AM				
			Tennessee Pass... Ar					
			Pando... Ar					
			Red Cliff... Ar	6 30 AM				
			Lv Minturn... Ar	6 02 AM				
			Eagle... Ar	4 48 AM				
			Lv Glenwood Spgs... Ar	3 45 AM				
			New Castle... Ar	3 02 AM				
			Lv Rifle... Ar	2 29 AM				
			Grand Valley... Ar	1 42 AM				
			De Beque... Ar	1 15 AM				
			Palisade... Ar	12 26 AM				
			Ar Grand Junction... Lv	11 45 AM				
			Lv Salida... Ar	10 35 AM	12 35 PM			
			Lv Monarch Pass... Ar					
			Sargent... Ar					
			Lv Gunnison... Ar	8 35 AM	10 35 PM			
			Lv Gunnison... Ar	8 05 AM	10 25 PM			
			Sapinero... Ar					
			Cimarron... Ar					
			Lv Montrose... Ar	6 00 AM	8 20 PM			
			Delta... Ar	5 32 AM	7 52 PM			
			Lv Delta... Ar	5 15 AM	7 35 PM			
			Ar Grand Junction... Lv	4 10 AM	6 30 PM			
			Lv Grand Junction... Ar	3 50 AM	5 40 PM	9 10 AM		
			Lv Green River... Ar	1 30 AM	3 20 PM	6 50 AM		
			Lv Price... Ar	11 58 AM	1 48 PM	8 30 AM		
			Helper... Ar	11 03 AM	1 23 PM	4 48 AM		
			Lv Spanish Fork... Ar	9 28 AM	11 43 PM	3 13 AM		
			Ar Provo... Lv	9 10 AM	11 25 PM	2 55 AM		
			Lv Salt Lake City... Lv	7 45 AM	9 50 AM	1 30 AM		

DENVER, GLENWOOD SPRINGS, GRAND JUNCTION, AND SALT LAKE CITY

READ DOWN			STATIONS			READ UP		
			Lv Denver, Colo. Ar	12 05 AM	2 30 PM			
			Idaho Springs Ar	10 55 AM	1 20 PM			
			Georgetown Ar					
			Lv Silver Plume Ar	10 30 AM	12 50 PM			
			Lv Loveland Pass Ar					
			Lv Dillon Ar	9 18 AM	11 18 AM			
			Climax Ar					
			Lv Leadville Ar	7 00 AM	10 55 PM			
			Lv Leadville Ar	6 30 AM	10 25 PM			
			Tennessee Pass... Ar					
			Pando... Ar					
			Red Cliff... Ar	8 15 AM	10 15 PM			
			Lv Minturn... Ar	7 39 AM	9 39 PM			
			Eagle... Ar	7 30 AM	9 30 PM			
			Lv Glenwood Spgs... Ar	6 55 AM	8 55 PM			
			New Castle... Ar	6 29 AM	8 29 PM			
			Lv Rifle... Ar	6 09 AM	8 09 PM			
			Grand Valley... Ar	5 46 AM	7 46 PM			
			De Beque... Ar	5 26 AM	7 26 PM			
			Palisade... Ar	4 54 AM	6 54 PM			
			Ar Grand Junction... Lv	4 30 AM	6 30 PM			
			Lv Grand Junction... Ar	3 50 AM	5 40 PM	9 10 AM		
			Fruita... Ar	3 25 AM	5 15 PM	8 45 AM		
			Loma... Ar	3 19 AM	5 09 PM	8 39 AM		
			Mack... Ar	3 15 AM	5 05 PM	8 35 AM		
			Cisco, Utah... Ar	2 33 AM	4 23 PM	7 53 AM		

GENERAL INFORMATION

SPECIAL NOTICE. The time shown in this folder is subject to change without notice; is that at which trains or buses may be expected to arrive at and depart from the several stations, but their arrival or departure at the time stated is not guaranteed, nor does this Company hold itself responsible for any delay or any consequences arising therefrom.

ADJUSTMENT OF FARES. Should any difference arise between yourself and the conductor, or train auditor, pay the fare requested, take receipt for the amount, and refer the matter to the General Passenger Office for adjustment.

PASSENGERS ARE CAUTIONED not to stand in vestibules or on platforms of cars.

CHILDREN under 5 years of age, free, when accompanied by parent or guardian; 5 years of age and under 12, one-half fare; 12 years of age or over, full fare.

STOPOVERS ON RAILROAD TICKETS. One way local and interline tickets carry a limit of thirty days in addition to date of sale and stopovers are permitted at pleasure of passenger within such limit. All round trip tickets to, from or via points on Denver & Rio Grande Western permit of stopovers at pleasure, within limit, unless otherwise provided in contract of ticket.

FREE SIDE TRIP PUEBLO TO COLORADO SPRINGS OR DENVER AND RETURN. Side trip tickets will be furnished upon application, westbound to Mo. Pac. conductor or eastbound to D. & R. G. W. conductor into Pueblo, to holders of tickets reading over the Mo. Pac., sold at stations east of and including Geneseo, Kan., destined to Salt Lake City, Utah, or points beyond, or the reverse. The side trip coupons may also be included in original ticket at the time of purchase or secured upon presentation of the through tickets within their limits to UNION DEPOT TICKET AGENT IN PUEBLO, COLO.

FREE SIDE TRIP SALT LAKE CITY TO OGDEN AND RETURN. Available to holders of all classes of tickets sold at Denver, Colorado Springs or Pueblo, Colorado, and points east, north or south thereof to destinations beyond Salt Lake City, Utah, via Western Pacific Railroad and to destinations beyond Lynndyl, Utah, via U. P. R. R. or the reverse. This side trip from Salt Lake City, Utah, to Ogden, Utah, and return via D. & R. G. W., may be included in through ticket at time of sale, or furnished by D. & R. G. W. agent at Salt Lake City, without additional charge.

FREE SIDE TRIP DENVER TO COLORADO SPRINGS AND RETURN. Arrangements are in effect whereby passengers may obtain free side trips Denver to Colorado Springs and return on certain tickets without additional charge. Side trip tickets may be included in original ticket, or obtained upon presentation of through round-trip excursion ticket, within limit, at Denver Union Station, or any C. B. & Q., C. R. I. & P. or U. P. ticket office at Denver.

CHOICE OF ROUTES. Tickets reading via D. & R. G. W. between Denver, Colorado Springs or Pueblo and Salt Lake City or Ogden will be honored either via Canon City and the Royal Gorge or via the Moffat Tunnel Route (Dotsero Cut-off), except as otherwise provided by tariff.

DENVER & RIO GRANDE WESTERN RAIL TICKETS GOOD OPTIONALLY ON BUSES OF RIO GRANDE MOTOR WAY, INC. Tickets good for passage over the Denver & Rio Grande Western rail lines between any two points between which the Rio Grande Motor Way, Inc., furnishes motor bus service will be honored on motor buses with some exceptions. Consult agent.

BEFORE BOARDING TRAINS ask the ticket agent, brakeman, or conductor whether the train stops at the station to which you may be ticketed. There are stations at which some trains do not stop.

STOPPING TRAINS ON SIGNAL. Where trains are scheduled to stop only on signal, passengers on trains must give advance notice to conductor, and persons intending to board trains must advise agent to that effect, in order that necessary arrangement may be perfected.

TICKET HONORING. All classes of tickets will be honored on all trains. EXCEPTION: Drivers tickets will be honored on all trains to regular or flag stops (not conditional stops) except that Train No. 1 will stop at any station west of Pueblo where conditional stops are authorized, to discharge passengers holding drivers tickets.

BAGGAGE REGULATIONS. Subject to tariff limitations, 150 lbs. of baggage, not exceeding \$100 in value will be checked without charge on each adult ticket, and 75 lbs. not exceeding \$50 in value, on each child's ticket. Charges will be assessed in accordance with tariff regulations for excess weight and excess value when these tariff allowances are exceeded. No piece of baggage weighing more than 300 pounds or valued at more than \$2,500 will be accepted for checking.

Unless a greater sum is declared by the passenger and charges paid for increased valuation, the value of baggage checked for an adult passenger shall be deemed to be not in excess of \$100, and the value of baggage checked on a child's ticket shall be deemed to be not in excess of \$50.

Storage charges will be assessed in accordance with tariff regulations on baggage not promptly claimed at destination.

Dogs (except Seeing-Eye Dogs) are not allowed in coaches, but dogs, cats or other small animals when carried in baskets or containers, may be taken into drawing-rooms, compartments or bedrooms in sleeping cars. When accompanied by passenger presenting valid transportation, dogs not exceeding \$25 in value may be checked and handled in baggage service subject to tariff rules. Dogs checked on a leash for movement in baggage cars must be muzzled; dogs checked in crates for movement in baggage cars need not be muzzled. Dogs must be claimed immediately upon arrival at destination to which checked. Carriers do not assume obligation to store or care for dogs at stations. Passengers must attend to feeding and watering dogs enroute and at stations.

Guns (unloaded), in wooden, leather or other substantial rigid cases only, club paraphernalia, such as baseball, cricket, football, fishing rods, golf, lodge, polo, lacrosse, socker, in trunks or other suitable containers, securely locked or fastened, will be included in weight and value of passenger's baggage.

Baggage will not be checked beyond Atlantic or Pacific Coast terminals. Baggage checked to a station having no agent must be called for at the baggage car by owner upon reaching such station and duplicate checks surrendered to train baggageman; otherwise baggage will be carried to first station beyond where there is an agent.

Hand baggage should show the name and permanent address of owner.

FOR CORPSE transported in baggage car a one-way adult first-class ticket, with minimum of \$1.20 will be required (regardless of age) in addition to the proper transportation for the escort, who must accompany the corpse on the same train (with transit permit issued by proper authority). A corpse thus ticketed and presented for shipment will be forwarded under baggage check, but will not be checked beyond a junction point where wagon transfer is required between depots and escort must make his own arrangements for the transfer and for checking of corpse beyond, except that via points authorized by tariff, corpse may be checked through.

LOST ARTICLES. Agents will assist in the recovery of lost articles. Passengers should not only give full description of the property, but should state date of loss, number of train and whether left in coach or Pullman car. All lost articles found in coaches on Denver & Rio Grande Western are forwarded to J. H. Tanner, Manager of Mail, Baggage and Express Traffic, Denver, Colo., and those found in sleeping cars are retained by the Pullman Co. Address the District Superintendent of that company at Denver, Colo., or Salt Lake City, Utah. No responsibility is assumed for unchecked articles left in stations or cars.

DENVER & RIO GRANDE WESTERN RAILROAD

• • • THRU THE ROCKIES - NOT AROUND THEM • • •

PASSENGER AND FREIGHT REPRESENTATIVES

Call, phone or write our nearest representative for information regarding fares, sleeping car reservations, connections or our descriptive literature. They will gladly assist you in every possible way with your travel and shipping problems. A line will bring a prompt reply.

ALAMOSA, COLO.—Rio Grande Freight Depot—Phone 210
R. W. CLARK, District Freight & Passenger Agent.

ATLANTA 3, GA.—1521 Healey Bldg.—
57 Forsyth St. N. W.—Lamar 4831
R. E. KNIGHT, General Agent.

BOSTON 16, MASS.—411 Little Bldg.—
80 Boylston St.—Liberty 2-9891
C. O. TOBIAS, General Agent.

CHICAGO 3, ILL.—Suite 2307 Bankers Building—
105 West Adams St.—Randolph 7445

J. B. WILLIAMS, Assistant Traffic Manager.
R. W. HANSEN, Commercial Agent.
W. H. MESTER, Acting District Passenger Agent.
E. J. CERNY, City Ticket Agent.
J. A. BURKE, Perishable Freight Agent.
C. F. GALLAGHER, Traveling Freight & Passenger Agent.
B. W. CAMPBELL, Traveling Freight & Passenger Agent.
E. S. MORGAN, Traveling Freight & Passenger Agent.
S. E. DAVIS, City Freight Agent.
D. J. LEWIS, City Freight Agent.
M. L. COLBY, City Freight Agent.

CINCINNATI 2, OHIO—608 Gwynne Bldg.—
6th & Main Sts.—Parkway 3212
A. C. DICK, General Agent.
E. H. NELSON, Traveling Freight & Passenger Agent.

CLEVELAND 13, OHIO—509 Terminal Tower Building—
50 Public Square—Cherry 7386
S. E. MULLIKIN, General Agent.
A. S. EATON, District Freight & Passenger Agent.

COLORADO SPRINGS, COLO.—
Suite 317 Exchange National Bank Bldg.—
6 South Tejon St.—Main 2884
E. D. MORRISON, General Agent.
H. L. JOHNSON, District Freight & Passenger Agent.

CRAIG, COLO.—Rio Grande Freight Depot—Phone 340
B. F. MOORE, District Freight & Passenger Agent.

DALLAS 1, TEXAS—607 Great National Life Building—
1604 Main St.—Phone Central 6322
J. B. LATIMER, General Agent.
T. J. BACON, District Freight & Passenger Agent.

DENVER 2, COLO.—
City Ticket Office
648 17th St.—Tabor 1162
C. E. SPECHT, City Ticket Agent.

Rio Grande Bldg.—1531 Stout St.—Tabor 1162
H. M. COX, General Agent, Passenger Department.
B. E. GREGORY, JR., City Passenger Agent.
O. C. DAVIS, Traveling Passenger Agent.
T. D. JOHNSON, Depot Passenger Agent.
E. K. WEST, General Agent, Freight Dept.
C. M. WILDT, City Freight Agent.
A. L. BURSON, City Freight Agent.
A. D. COX, City Freight Agent.
H. C. McVEAN, Traffic Representative.
D. J. IZETT, Livestock Agent.

DETROIT 2, MICH.—5-123 General Motors Bldg.—
3044 West Grand Blvd.—Madison 3025
J. M. HIGGINS, General Agent.

W. A. SIEBERT, Traveling Freight & Passenger Agent.
R. L. MOORE, Traveling Freight & Passenger Agent.

FRESNO 1, CAL.—210 T. W. Patterson Bldg.—
2014 Tulare St.—Phone 4-3290
M. E. PYEATT, General Agent.

GRAND JUNCTION, COLO.—
Rio Grande Freight Depot—Phone 3021
W. J. MOORE, General Agent.

KANSAS CITY 6, MO.—524 Railway Exchange Bldg.
705 Walnut St.—Victor 5520
W. D. FERNALD, General Agent.
J. W. SAMPLE, Traveling Freight & Passenger Agent.
J. D. KEY, Traveling Freight & Passenger Agent.

LOS ANGELES 14, CAL.—724 Pacific Mutual Bldg.
523 West 6th St.—Trinity 0703

A. R. ANDERSON, General Agent.
O. V. HOWARD, District Passenger Agent.
G. L. NICOLIN, Perishable Freight Agent.
H. E. HOPE, City Freight Agent.
H. B. NEETZ, City Freight Agent.

MINNEAPOLIS 2, MINN.—360 Rand Tower
527 Marquette Ave.—Atlantic 7888
W. M. DODDS, General Agent.

NEW YORK 18, N. Y.—500 Fifth Ave., Room 220.
Chickering 4-7515
V. A. FARRELL, Assistant Traffic Manager.

J. A. SALMON, District Passenger Agent.
G. L. KENNY, Commercial Agent.
C. J. DOBOL, Perishable Freight Agent.
J. W. WESTLAKE, Traveling Freight & Passenger Agent.
W. C. RUBIEN, Traveling Freight & Passenger Agent.
J. J. O'DONNELL, Traveling Freight & Passenger Agent.
E. K. YAEGER, City Freight Agent.
W. B. HARAHAH, City Freight Agent.

OAKLAND 12, CAL.—514 Central Bank Bldg.—
14th & Broadway—Glencourt 1-4925
R. E. DAVIS, General Agent.
W. B. WAGNER, City Freight Agent.

OGDEN, UTAH—Rio Grande Freight Depot
130 24th Street—Phone 4416
C. F. MOULTON, General Agent.

OMAHA 2, NEB.—
313 Grain Exch. Bldg., 19th & Harney—Jackson 5100
S. L. LOCKWOOD, General Agent.
R. G. SCHWARTZ, Traveling Freight & Passenger Agent.
O. F. WAGNER, Traveling Freight & Passenger Agent.
E. W. DeJONG, Traveling Freight & Passenger Agent.

PITTSBURGH 22, PA.—1410 Oliver Bldg.
535 Smithfield St.—Atlantic 2766
U. E. LLOYD, General Agent.
F. E. HILL, Traveling Freight & Passenger Agent.
T. J. NOLAN, Traveling Freight & Passenger Agent.

PORTLAND 4, ORE.—417 Pacific Bldg.
520 S. W. Yamhill St.—Beacon 6104
W. M. KIRKPATRICK, General Agent.

J. T. HULL, Traveling Freight & Passenger Agent.
N. W. VORPAHL, Traveling Freight & Passenger Agent.

PROVO, UTAH—Rio Grande Freight Depot
6th South and 3rd West—Phone 240
S. D. BURNSIDE, District Freight & Passenger Agent.
H. J. STAGG, Traffic Representative.

PUEBLO, COLO.—Suite 227 Central Bldg.—
120 N. Main St.—Phones 5510, 6842
J. M. JENSEN, Assistant Traffic Manager.
E. W. SANFORD, District Freight & Passenger Agent.
W. M. LEWIS, Traveling Freight & Passenger Agent.

RENO, NEV.—98 Sunnyside Drive—
Phone 2-1373
J. B. HUNTER, General Agent.

SACRAMENTO 14, CAL.—926 Forum Bldg.
1107 Ninth Street—Phone 4-4432
H. I. SCOFIELD, General Agent.
C. B. LOWRY, Traveling Freight & Passenger Agent.

ST. LOUIS 3, MO.—
1218 Olive St., Suite 1210—Garfield 3670
H. A. ROBERTSON, Assistant Traffic Manager.
F. D. LUCAS, District Freight & Passenger Agent.
H. A. DEHNE, Traveling Freight & Passenger Agent.
J. M. SINCLAIR, Traveling Freight & Passenger Agent.

SALT LAKE CITY 1, UTAH—
24 South Main Street—Phone 4-6551
H. J. RIGGERT, Assistant Traffic Manager.
D. P. HEINER, General Agent, Passenger Dept.
R. S. LAWRENCE, General Agent, Freight Dept.
J. M. ALDRICH, Commercial Agent.
W. H. GREER, Division Passenger Agent.
G. W. BUNNER, Depot Passenger Agent.
F. J. MANGAN, City Ticket Agent.
J. L. HILL, Traveling Freight Agent.
CECIL PEARSON, City Freight Agent.
B. H. OCKEY, City Freight Agent.
WILLARD RICHARDS, Special Traffic Representative.

SAN FRANCISCO 5, CAL.—291 Monadnock Bldg.—
681 Market St.—Garfield 1-2688
J. K. SPEIGHT, General Agent.
F. L. WAGNER, District Passenger Agent.
R. G. DeGUIRE, City Passenger Agent.
M. E. CHASE, Commercial Agent.
M. W. WELDON, Commercial Agent.
C. R. LENNIG, Traveling Freight & Passenger Agent.
C. A. TEUTSCHEL, Traveling Freight & Passenger Agent.
G. A. CRONIN, City Freight Agent.
J. McMILLEN, City Freight Agent.
F. B. GOOD, City Freight Agent.
H. H. HILL, City Freight Agent.

SEATTLE 1, WASH.—552 White-Henry-Stuart Bldg.
4th & University—Eliot 8482
P. O. SPURGEON, Commercial Agent.

WASHINGTON 5, D. C.—535 Shoreham Bldg.
15th & H Sts. N. W.—Executive 0373
J. L. HENNING, General Agent.
P. P. MAGUIRE, Traveling Freight & Passenger Agent.

F. C. HOGUE, Vice President—Traffic, Denver, Colo.
O. J. GRIMES, Assistant General Traffic Manager, Denver, Colo.

H. F. ENO
Passenger Traffic Manager
Denver, Colo.

C. J. DOMBROW
Assistant Passenger Traffic Manager
Denver, Colo.

P. K. YONGE
Director of Agriculture
Denver, Colo.

E. L. BEARDSLEY
Director of Industrial Development
Denver, Colo.

W. M. CAREY
General Freight Traffic Manager
Denver, Colo.

F. J. TONER
Freight Traffic Manager
Denver, Colo.

G. C. CLEGG
Eastern Traffic Manager
Chicago, Ill.

C. J. HARBEKE
Western Traffic Manager
San Francisco, Cal.

T. K. EARLEY
Assistant Freight Traffic Manager
Denver, Colo.

Q. A. KELLOGG
Assistant Freight Traffic Manager
Denver, Colo.

H. F. BURNAUGH
Assistant Freight Traffic Manager
Denver, Colo.

A. A. BOLTON
Assistant Freight Traffic Manager
San Francisco, Cal.

On the way . . .

CALIFORNIA ZEPHYR

featuring THE VISTA DOME

. . . a new, luxurious, stainless steel, diesel-power train from
The Great Lakes to The Golden Gate along The Colorado River
Scenic Shortcut . . . via Denver and Salt Lake City.

