

CLIC BULLETIN NO. 5



CAR

LOCATION

IDENTITY

CODES

INSTRUCTIONS - MAPS

SOUTHERN DIVISION

SILSBEE TERMINAL

CONROE SUBDIVISION

And

SILSBEE SUBDIVISION

REVISED: APRIL 1, 1987

CLIC INSTRUCTIONS

=====

THIS BOOKLET CONTAINS INSTRUCTIONS AND MAPS FOR CAR LOCATION IDENTITY CODE (CLIC) AND PROCEDURES GOVERNING THE WORK ORDER DOCUMENT SYSTEM.

MAPS ARE NOT DRAWN TO SCALE AND ARE TO BE USED ONLY AS A GUIDE TO LOCATING CUSTOMER AND YARD TRACKS AND THE NUMBERS ASSIGNED TO THEM.

THE GEOGRAPHICAL AREA COVERED IN THIS BOOKLET IS DIVIDED INTO ZONES. EACH HAS DESIGNATED TRACKS AND/OR INDUSTRIES WITHIN ITS BOUNDARY.

A CLIC NUMBER WILL CONSIST OF SIX DIGITS. THE FIRST TWO DIGITS DESIGNATE THE ZONE, THE SECOND TWO DIGITS INDICATE THE TRACK NUMBER WITHIN THE ZONE; THE LAST TWO DIGITS REPRESENT THE ACTUAL SPOT ALONG THE TRACK.

THE COMBINATION OF THE ZONE-TRACK-SPOT NUMBER IS KNOWN AS THE 'CAR LOCATION IDENTITY CODE'(CLIC).

THIS 'CLIC' NUMBER WILL BE USED FOR SWITCHING AND REPORTING PURPOSES INSTEAD OF THE INDUSTRY OR TRACK NAME.

** EXAMPLE OF CLIC NUMBER **

16 09 05
: : :
: : --- SPOT NUMBER
: '----- TRACK NUMBER
----- ZONE NUMBER

ALL SWITCH TARGETS OR STANDS HAVE BEEN PAINTED WITH A COMBINATION OF THE ZONE AND TRACK NUMBER.

SPOT NUMBERS HAVE BEEN PAINTED ON DOORS, DOCKS, BUILDINGS, GATES, ETC., WHEREVER POSSIBLE.

WORK ORDER DOCUMENT
=====

ANY WRITTEN OR VERBAL INSTRUCTIONS ISSUED TO YARD OR ROAD CREWS REQUIRING WORK TO BE PERFORMED DURING THEIR TOUR OF DUTY WILL CONSTITUTE A WORK ORDER.

NOTE: EXCEPTIONS TO WRITTEN WORK ORDER MUST BE NOTED ON THE WORK ORDERS ACCORDING TO CURRENT INSTRUCTIONS; CARS HANDLED ON VERBAL WORK ORDERS MUST BE REPORTED ON THE PRESCRIBED FORM.

CONDUCTORS AND ENGINE FOREMAN WILL BE FURNISHED WORK ORDERS DURING THEIR TOUR OF DUTY.

THIS DOCUMENT WILL SPECIFY THE CARS TO BE PICKED-UP OR SET-OUT AT VARIOUS STATIONS, INDUSTRIES, OR INTERCHANGE TRACKS SERVICED BY THE TRAIN OR SWITCH JOB.

CERTAIN INFORMATION (OUTLINED BELOW) MUST BE RECORDED ON THE WORK ORDER DOCUMENT BY THE CONDUCTOR OR ENGINE FOREMAN. PRIOR TO TURNING IN THE DOCUMENT AT THE DESIGNATED REPORTING STATION, IT MUST BE DATED AND SIGNED --EVEN IF NO WORK WAS ACCOMPLISHED. THIS IS NECESSARY TO COMPLY WITH THE SWITCHING AND DEMURRAGE TARIFFS AS WELL AS OTHER RULES AND REGULATIONS.

CONDUCTORS AND ENGINE FOREMAN MUST SHOW ON WORK ORDER CARS HANDLED TIME AND DATE WORK PERFORMED CLIC NUMBER TAKEN FROM, CLIC NUMBER LEFT AND THE APPROPRIATE CODE AS LISTED BELOW:

BO - BAD ORDER
ND - WORK INDICATED NOT DONE-
(STATE REASON WORK NOT DONE)
NIT - CAR NOT IN TRAIN, OR NOT ON
TRACK
OTCC - CAR ON TRACK, CARRIERS
CONVENIENCE
OTNP - CAR ON TRACK, BUT NOT
PLACED (STATE REASON)
PULL - CAR PULLED, TIME AND DATE
SPOT - CAR SPOTTED, TIME AND DATE

CONDUCTOR/ENGINE FOREMAN MUST MAKE A NOTATION ON WORK ORDER OF ANY EXCEPTIONS TAKEN, SUCH AS NO CAR, CAR NOT ON LIST, CAR OUT OF LINE, CAR IS HAZARDOUS, EXCESS DIMENSION (WHEN INFORMATION IS NOT SO INDICATED ON WORK ORDER), CAR IS CARDED REAR OR HEAD END MOVEMENT ONLY, OR ANY OTHER EXCEPTIONS NOTED.

IF SWITCHING IS PERFORMED WITHOUT A WORK ORDER, THE CONDUCTOR OR ENGINE FOREMAN MUST COMPLETE THE PRESCRIBED FORM SHOWING ALL THE INFORMATION REQUIRED ABOVE AND TURN IT IN AT THE DESIGNATED REPORTING STATION.

IF AN INDUSTRY REQUEST SERVICE NOT SHOWN ON THE WORK ORDER, CONDUCTOR/ENGINE FOREMAN SHOULD OBTAIN SUCH REQUEST IN WRITING. THIS REQUEST IS TO BE TURNED IN WITH WORK ORDER. IF UNABLE TO OBTAIN REQUEST IN WRITING, CONDUCTOR/ENGINE FOREMAN SHOULD RECORD ON WORK ORDER THE NAME OF PERSON MAKING REQUEST AND THE SERVICE REQUESTED AND PERFORMED.

FOR OBSERVATION AND GUIDANCE, THE FOLLOWING CODES MAY APPEAR ON WORK ORDERS.

AI	- AGRI INDUSTRIES	
B1	- BAD ORDER	
BA	- BLASTING AGENT	-HAZARDOUS-
CA	- CARGILL	
CD	- CONDEMNED	
CB	- COMBUSTIBLE	-HAZARDOUS-
CL	- CHLORINE	-HAZARDOUS-
CM	- CORROSIVE	-HAZARDOUS-
DG	- DANGEROUS	-HAZARDOUS-
DH	- DO NOT HUMP	
DU	- DO NOT UNCOUPLE	
FG	- FLAMMABLE GAS	-HAZARDOUS-
FL	- FLAMMABLE	-HAZARDOUS-
FS	- FLAMMABLE SOLID	-HAZARDOUS-
FW	- FLAMMABLE SOLID W DANGEROUS WHEN WET	-HAZARDOUS-
HE	- HEAD END MOVEMENT	
HP	- HOUSTON PUBLIC ELEVATOR	
HV	- HIGH VALUE	
IP	- INTERCHANGE PROHIBITED	

IPSW - INTRA-PLANT SWITCH
MR - MECHANICAL REFRIGERATION
MCNR - MECHANICAL CAR NOT RUNNING
NG - NON-FLAMMABLE GAS -HAZARDOUS-
NP - NO PLACARD REQUIRED
OM - OXIDIZER -HAZARDOUS-
OP - ORGANIC PEROXIDE -HAZARDOUS-
OR - OTHER REG MATERIAL -HAZARDOUS-
OX - OXYGEN -HAZARDOUS-
PA - POISON GAS -HAZARDOUS-
PB - POISON 'B' -HAZARDOUS-
RE - REAR END ONLY
RM - RADIOACTIVE MATERIAL
-HAZARDOUS-
REJT - CAR REJECTED BY SHIPPER
RSPT - RESPOT DUE TO CARRIERS ERROR
TURN - TURN CAR & RESPOT
UE - UNION EQUITY
WH - WEIGH HEAVY
WI - WAIVE INSPECTION-SET DIRECT
WL - WEIGH LIGHT
XA - EXPLOSIVES ''A'' -HAZARDOUS-
XB - EXPLOSIVES ''B'' -HAZARDOUS-
XX - DO NOT MOVE THIS CAR
ZZ - DO NOT HUMP OR CUT
OFF WHILE IN MOTION-HAZARDOUS-

GOOD COMMUNICATION AND COMPLIANCE
WITH INSTRUCTIONS IS ESSENTIAL
FOR A COMPLETE AND SUCCESSFUL CLIC
OPERATIONS. YOUR COOPERATION IS
SOLICITED AND APPRECIATED.

S T A T I O N I N D E X

STATION	NUMBER	PAGE
ALLENFARM	44760	36
BEACH	44910	62
BEAUMONT	37200	92-110
BOBVILLE	44875	48
BRAGG	45445	82
BROOKS	37212	112
CHEEK	37216	114, 116
CLAY	44756	34
CLEVELAND	44990	72
CONROE	44900	56, 58
CONROE (BUTLERBURG)	44900	60
DIES	45460	84
DOLEN	45420	78
EVADALE	45705	24-30
FANNETT	37224	118, 120
FOSTORIA	44980	70
HAMSHIRE	37232	122
HIGHTOWER	45410	74
HONEA	44895	54
HONEY ISLAND	45455	82
KEENAN	44890	52
KOUNTZE	45465	50
LELAVAL	45450	82
LUMBERTON	37185	88
MONTGOMERY	44885	50
MOREY	37228	120
NAVASOTA	44770	38, 40
PLANTERSVILLE	44870	46
RAYBURN	45415	76
ROMAYOR	45425	80
SCOFIELD	44750	32
SECURITY	44970	32
SETH	37180	86
SILSBEE	45700	2 - 22
STOWELL	37240	128
TIMBER	44960	68
VOTAW	45440	82
VOTH	37190	90
WAUKEGAN	44950	68
WINNIE	37236	126
WOOD	44860	42
YARBORO	44865	44
YOUENS	44920	64, 66

P A T R O N I N D E X

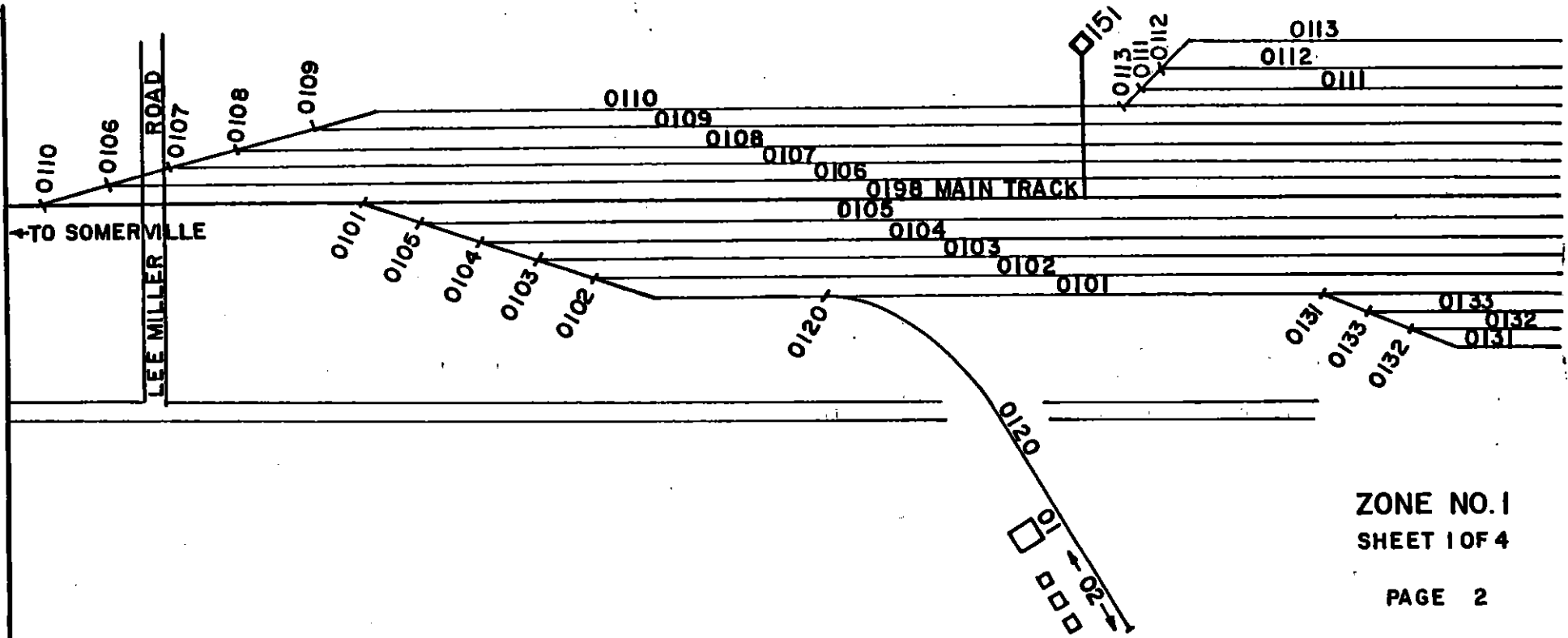
PATRON	LOCATION	PAGE
ACME WAREHOUSE NO. 2	BEAUMONT	108
AMERICAN RICE DRYER 2	BEAUMONT	106
AMERICAN RICE GROWERS	BROOKS	112
AMERICAN RICE GROWERS	STOWELL	128
APACHE	SILSBEE	20
ARNOLD CLARK CO	YOUENS	64
BARBEE ENTERPRIZES	CONROE	58
BARRY & BARRY SAND CO	SETH	86
BEAUMONT STEEL CONSTN	BEAUMONT	106
BEAUMONT WELL WORKS	BEAUMONT	108
BETHLEHEM STEEL CO	BEAUMONT	100
BOND BRICK CO	CONROE	58
BRAZOS VALLEY FEED	NAVASOTA	38
BROOKS DISTRIBUTING	CONROE	58
BROWN PULPWOOD YARD	CLEVELAND	72
BRUCE INC	EVADALE	30
CHAMBERS COUNTY RICE	WINNIE	126
CHASE METAL SERVICE	BEAUMONT	96
COLUMBIAN CHEMICAL CO	YOUENS	66
CONROE CRED PLANT	CONROE	60
CONROE FEED CENTER	CONROE	58
COORS OF THE WOODS	BEACH	62
DOLLINGER CO., JOHN	BEAUMONT	92
DOLLINGER STEEL CO,	BEAUMONT	92
DYER FURNITURE	SILSBEE	8
EASTEX DIMENSION PRODS	CLEVELAND	72
FEEDERS SUPPLY	CONROE	58
FORT WORTH PIPE CO	BEACH	62
GEORGIA PACIFIC CO	BEAUMONT	90
GOODYEAR RUBBER CO	CHEEK	116
GULF COAST COORS	BEAUMONT	110
GULF STATES UTILITIES	NAVASOTA	38
GULFCO	CHEEK	114
HACKNEY IRON CO	NAVASOTA	40
HALLIBURTON CO	BEAUMONT	90
HARDING & LAWLER CO	BEAUMONT	96
HEISIG STORAGE	BEAUMONT	102
HOLSUM FOODS	NAVASOTA	38
HOME BUILDING SUPPLY	CLEVELAND	72
HUMBLE OIL CO	YOUENS	64
INDUSTRIAL PLASTIC'S	BEAUMONT	96

PATRON	LOCATION	PAGE
JOHN DOLLINGER STEEL	BEAUMONT	92
JONES FEED CO	BEAUMONT	108
JOSEY MILLER CO	BEAUMONT	102
KEOWN SUPPLY	CONROE	58
KEOWN SUPPLY CO	FANNETT	118
KEOWN SUPPLY CO	BEAUMONT	100
KIRBY FOREST INDUSTRY	SILSBEE	12
KIRBY FOREST INDUSTRY	SILSBEE	14
KIRBY FOREST INDUSTRY	SILSBEE	16
KIRBY FOREST INDUSTRY	SILSBEE	18
KIRBY FOREST INDUSTRY	RAYBURN	76
LONE STAR CO	DOLEN	78
M & J FERTILIZER CO	WINNIE	126
MALONE & HYDE CO	BEAUMONT	90
MCBRIDE & KOLE INC	STOWELL	128
MCCOY BUILDING SUPPLY	BEAUMONT	106
OWENS CORNING CO	YOUENS	64
PATS FEED STORE	BEACH	62
PAVERS SUPPLY	YOUENS	66
PLOWDEN SUPPLY	BEAUMONT	108
QUENTIN OTT CO	BEAUMONT	96
RICHLAND FISHERIES	STOWELL	128
ROGERS COMPANY	NAVASOTA	38
SABINE WAREHOUSE	BEAUMONT	104
SHIVE OIL CO	NAVASOTA	38
SILSBEE GRAIN CO	SILSBEE	8
SMITH & CO	YOUENS	66
SOUTH HAMPTON CO	SILSBEE	22
SOUTHWEST DISTRIBUTING	CONROE	60
STAR PAPER TUBE CO	EVADALE	24
TEMPLE EASTEX	EVADALE	26
TEMPLE EASTEX	EVADALE	28
TERRELL WAREHOUSE	BEAUMONT	102
TEXACO	NAVASOTA	38
TEXACO CHEMICAL	YOUENS	64
TEXAS METAL CO	BEAUMONT	100
UNION TANK CAR CO	HIGHTOW'R	74
UNITED GAS CO	BEAUMONT	108
WELLER SUPPLY	BEAUMONT	108
WHITE HOUSE WAREHOUSE	BEAUMONT	96
WHSE CORP OF BEAUMONT	BEAUMONT	110
WICKES LUMBER CO	BEAUMONT	106
WINNIE TRANSIT MIX	WINNIE	126

ZONE ONE <SILSBEE 45700> CONROE SUB DIVN

010100	YARD TRACK NO - 1	012000	EAST TEX TRANSIT MIX TRACK
010200	YARD TRACK NO - 2	01	EAST TEX TRANSIT MIX DOOR
010300	YARD TRACK NO - 3	02	EAST TEX TRANSIT MIX OPEN
010400	YARD TRACK NO - 4	013100	YARD TRACK 'A'
010500	YARD TRACK NO - 5	013200	YARD TRACK 'B'
010600	YARD TRACK NO - 6	013300	YARD TRACK 'C'
010700	YARD TRACK NO - 7	019800	CONROE SUB DIVN MAIN TRACK
010800	YARD TRACK NO - 8		THROUGH SILSBEE YARD
010900	YARD TRACK NO - 9		
011000	YARD TRACK NO - 10		
011100	YARD TRACK NO - 11		
011200	YARD TRACK NO - 12		
011300	YARD TRACK NO - 13		

PAGE ONE

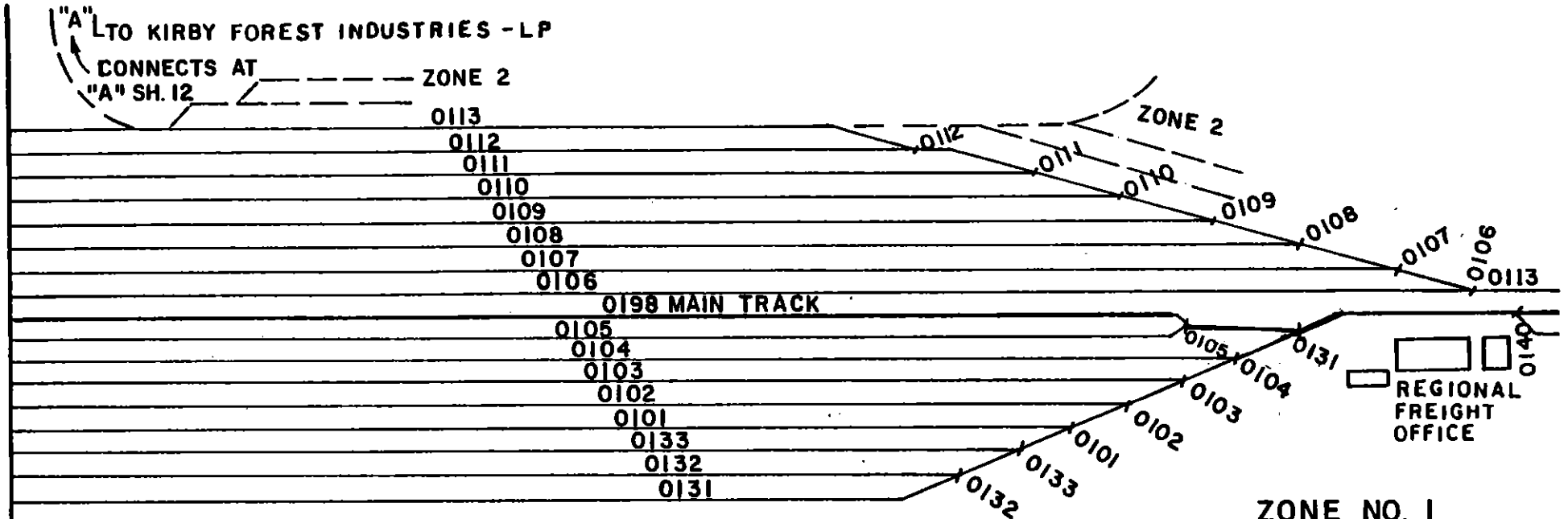


ZONE NO. 1
SHEET 1 OF 4
PAGE 2

ZONE ONE <SILSBEE 45700> CONROE SUB DIVN

010100	YARD TRACK NO - 1	013100	YARD TRACK 'A'
010200	YARD TRACK NO - 2	013200	YARD TRACK 'B'
010300	YARD TRACK NO - 3	013300	YARD TRACK 'C'
010400	YARD TRACK NO - 4	014000	TEAM TRACK
010500	YARD TRACK NO - 5	01	TEAM TRACK PATRONS
010600	YARD TRACK NO - 6		OPEN
010700	YARD TRACK NO - 7	019800	CONROE SUB DIVN MAIN TRACK
010800	YARD TRACK NO - 8		THROUGH SILSBEE YARD
010900	YARD TRACK NO - 9		
011000	YARD TRACK NO - 10		
011100	YARD TRACK NO - 11		
011200	YARD TRACK NO - 12		
011300	YARD TRACK NO - 13		

PAGE 3



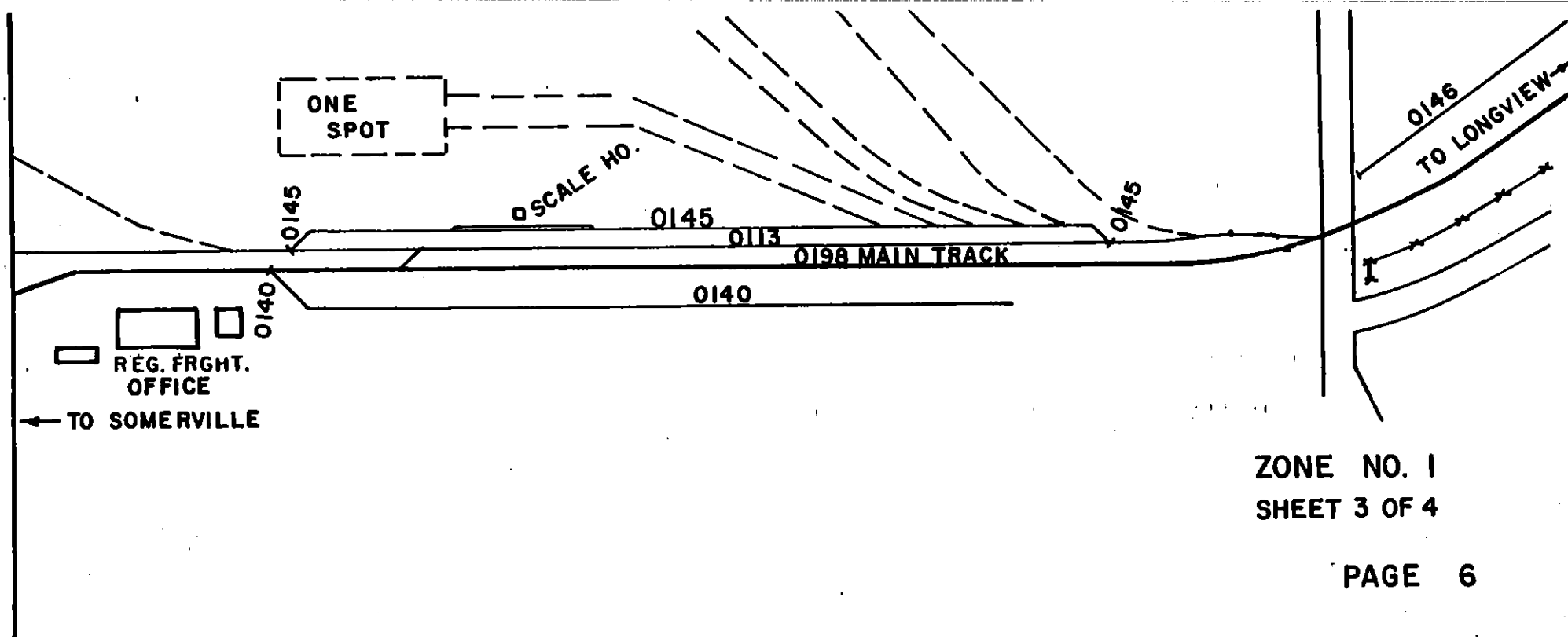
ZONE NO. 1
SHEET 2 OF 4

PAGE 4

ZONE ONE <SILSBEE 45700> CONROE SUB DIVN

010600 YARD TRACK NO - 6
011300 YARD TRACK NO - 13
014000 TEAM TRACK
01 TEAM TRACK PATRONS OPEN
014500 SCALE TRACK
014600 HOUSE TRACK
01 HOUSE TRACK PATRONS OPEN
019800 CONROE SUB DIVN MAIN TRACK THROUGH SILSBEE YARD

PAGE 5



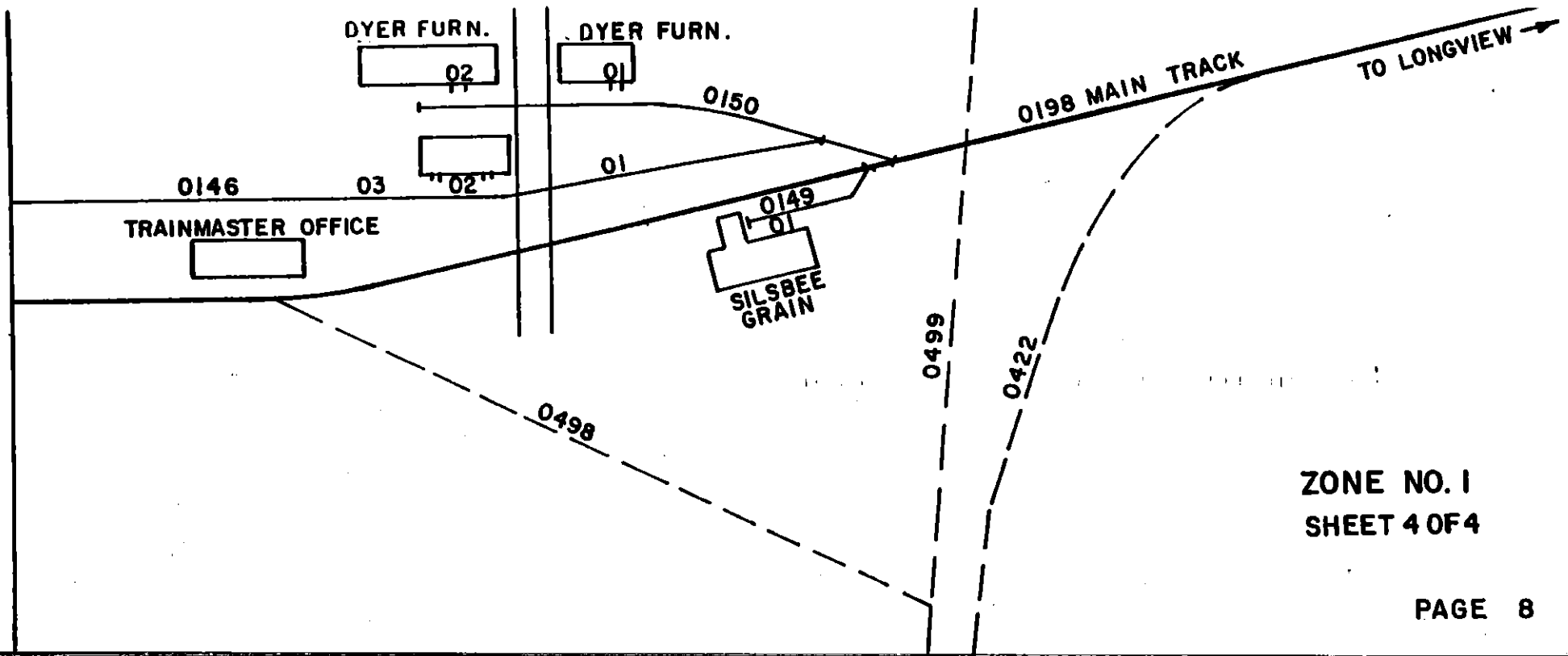
ZONE NO. 1
SHEET 3 OF 4

PAGE 6

ZONE ONE <SILSBEE 45700> CONROE SUB DIVN

014600	HOUSE TRACK	
01	HOUSE TRACK PATRONS	OPEN
02	HOUSE TRACK TOMATO SHED	DOCK
03	HOUSE TRACK PATRONS	OPEN
014900	SILSBEE GRAIN CO TRACK	
01	SILSBEE GRAIN CO	OPEN
015000	LONG FEED TRACK	
01	DYER FURNITURE CO	DOOR
02	DYER FURNITURE CO	DOOR
019800	CONROE SUB DIVN MAIN TRACK THROUGH SILSBEE YARD	

PAGE 7



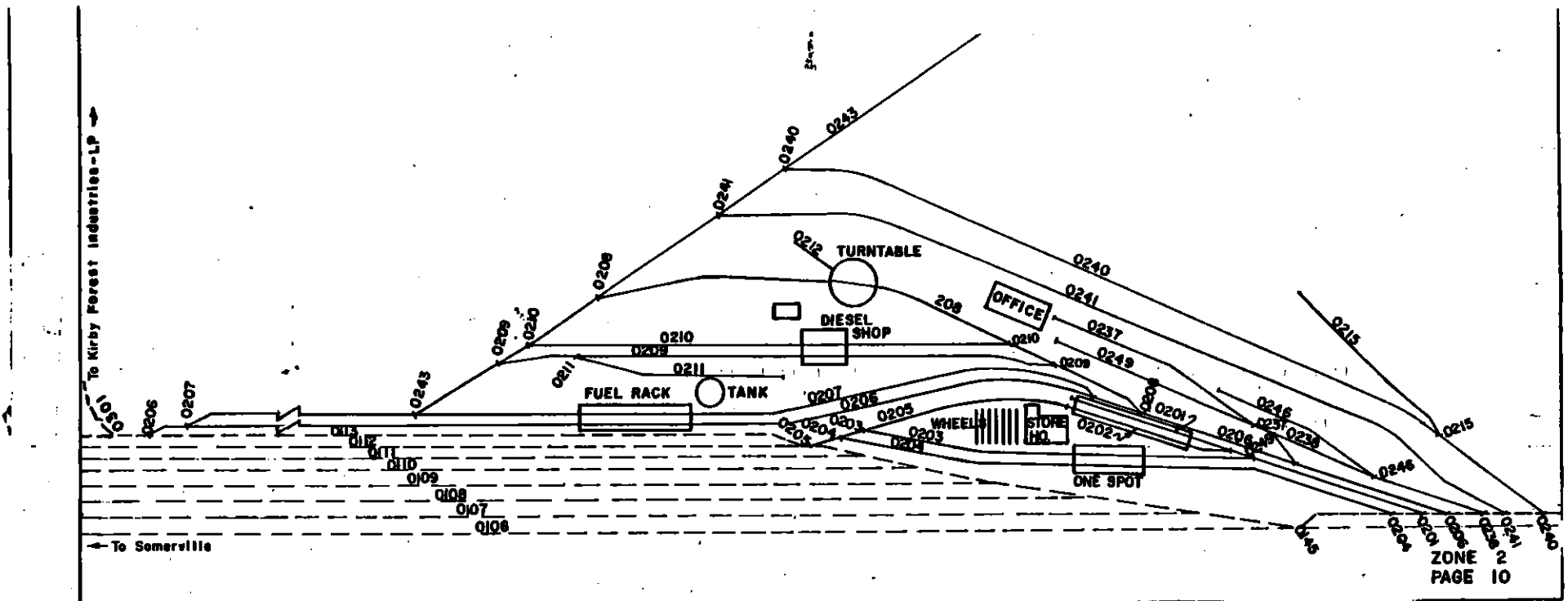
ZONE NO. 1
SHEET 4 OF 4

PAGE 8

***** MECHANICAL DEPARTMENT AREA *****

- | | | | |
|--------|-----------------------------------|--------|-------------------|
| 020100 | RIP TRACK ONE (OLD RIP) | 024000 | OIL TRACK |
| 020200 | RIP TRACK TWO (OLD RIP) | 024100 | WASH TRACK |
| 020300 | RIP TRACK THREE -ONE SPOT | 024300 | BUNK CAR SPUR |
| 020400 | RIP TRACK FOUR -ONE SPOT | 024600 | NEW CABOOSE TRACK |
| 020500 | NEW STOREHOUSE/WHEEL GARDEN TRACK | 024900 | STIFF ARM TRACK |
| 020600 | ROUNDHOUSE LEAD TRACK | | |
| 020700 | FUEL RACK TRACK | | |
| 020800 | TURNTABLE TRACK | | |
| 020900 | SOUTH DIESEL REPAIR SPOT | | |
| 021000 | NORTH DIESEL REPAIR SPOT | | |
| 021100 | NEW SAND - LUBE OIL TRACK | | |
| 021200 | TURNTABLE STUB TRACK | | |
| 021500 | GRAIN SPUR | | |
| 023700 | OLD STOREHOUSE TRACK | | |
| 023800 | OLD CABOOSE TRACK | | |

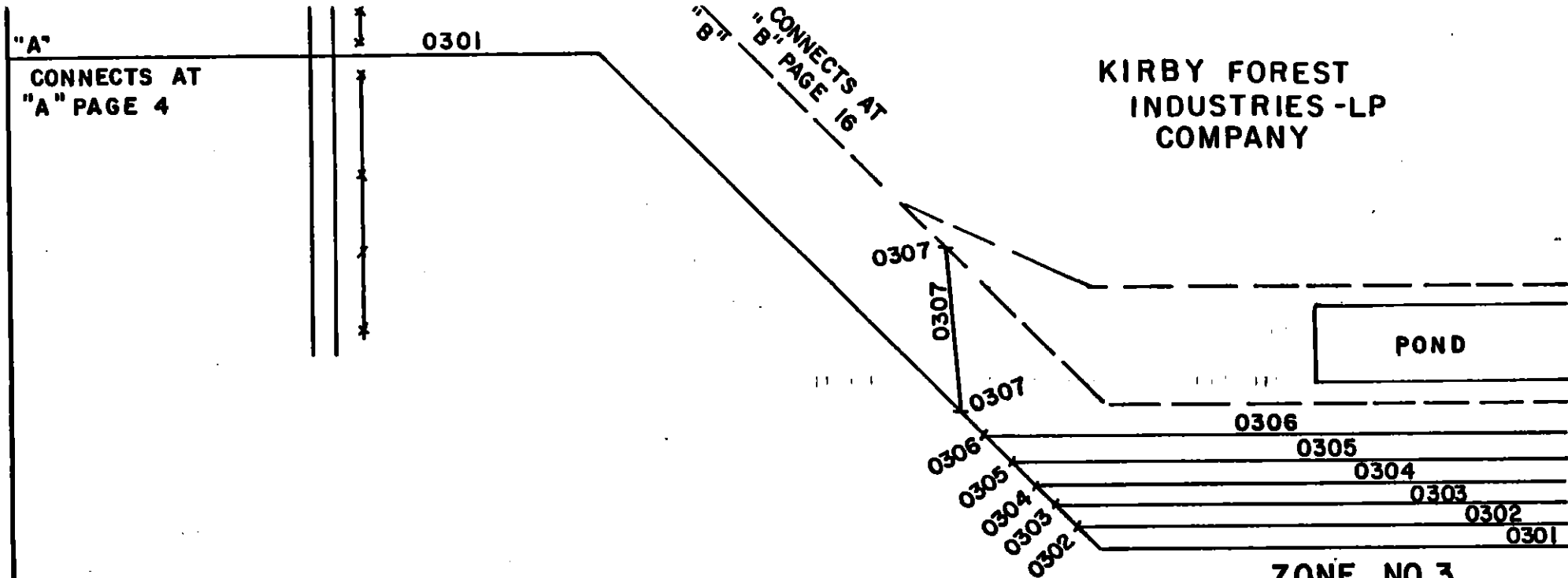
PAGE 9



ZONE 3 <SILSBEE 45700> CONROE SUB DIVN

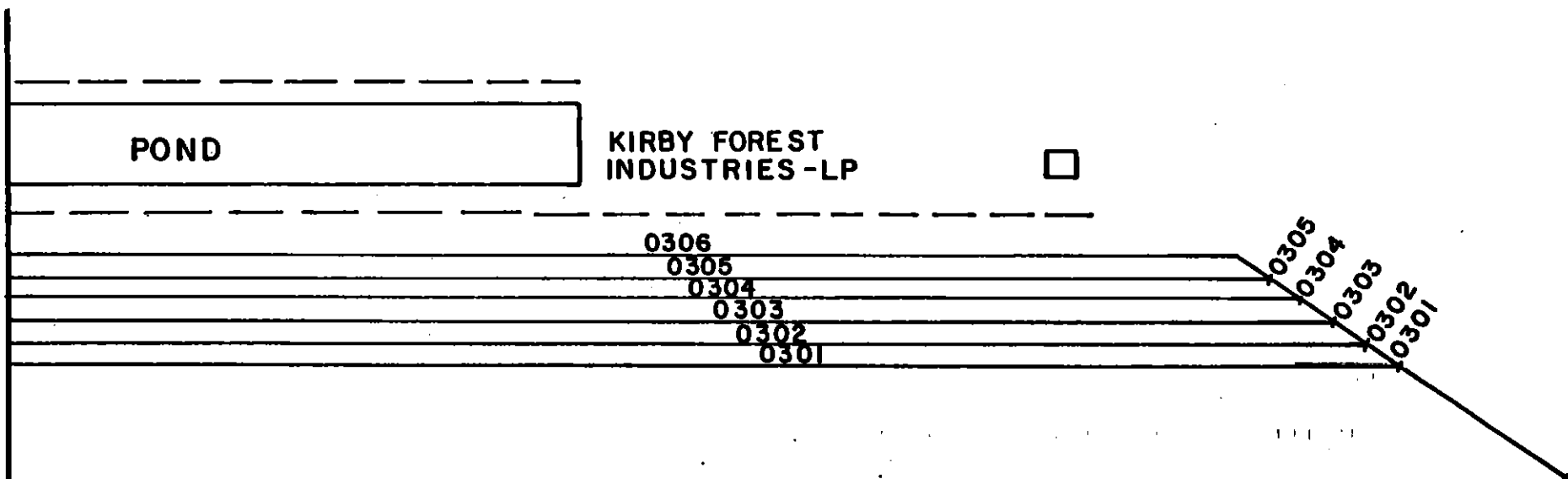
- 030100 KIRBY FOREST INDUSTRIES - LP CO LEAD - YARD TRACK NO - 1
- 030200 KIRBY FOREST INDUSTRIES - LP YARD TRACK NO - 2
- 030300 KIRBY FOREST INDUSTRIES - LP YARD TRACK NO - 3
- 030400 KIRBY FOREST INDUSTRIES - LP YARD TRACK NO - 4
- 030500 KIRBY FOREST INDUSTRIES - LP YARD TRACK NO - 5
- 030600 KIRBY FOREST INDUSTRIES - LP YARD TRACK NO - 6
- 030700 KIRBY FOREST INDUSTRIES - LP POCKET TRACK

PAGE 11



- 030100 KIRBY FOREST INDUSTRIES - LP CO LEAD - YARD TRACK NO - 1
- 030200 KIRBY FOREST INDUSTRIES - LP YARD TRACK NO - 2
- 030300 KIRBY FOREST INDUSTRIES - LP YARD TRACK NO - 3
- 030400 KIRBY FOREST INDUSTRIES - LP YARD TRACK NO - 4
- 030500 KIRBY FOREST INDUSTRIES - LP YARD TRACK NO - 5
- 030600 KIRBY FOREST INDUSTRIES - LP YARD TRACK NO - 6

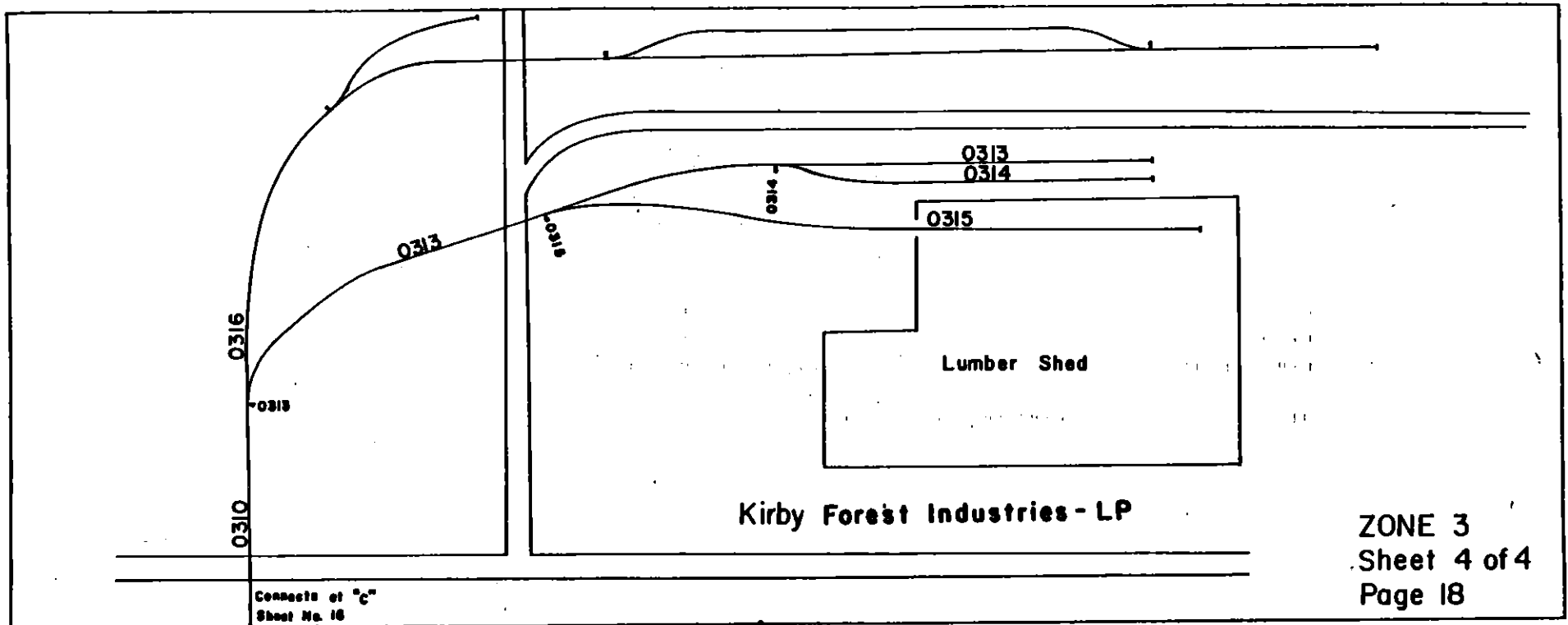
PAGE 13



ZONE NO. 3
SHEET 2 OF 4

- 031000 KIRBY FOREST INDUSTRIES - LP LUMBER SHED LEAD TRACK
- 031300 KIRBY FOREST INDUSTRIES - LP LUMBER SHED LEAD - STORAGE TRACK
- 031400 KIRBY FOREST INDUSTRIES - LP LUMBER STORAGE TRACK
- 031500 KIRBY FOREST INDUSTRIES - LP LUMBER SHED TRACK
- 031600 KIRBY FOREST INDUSTRIES - LP LOG STORAGE TRACK

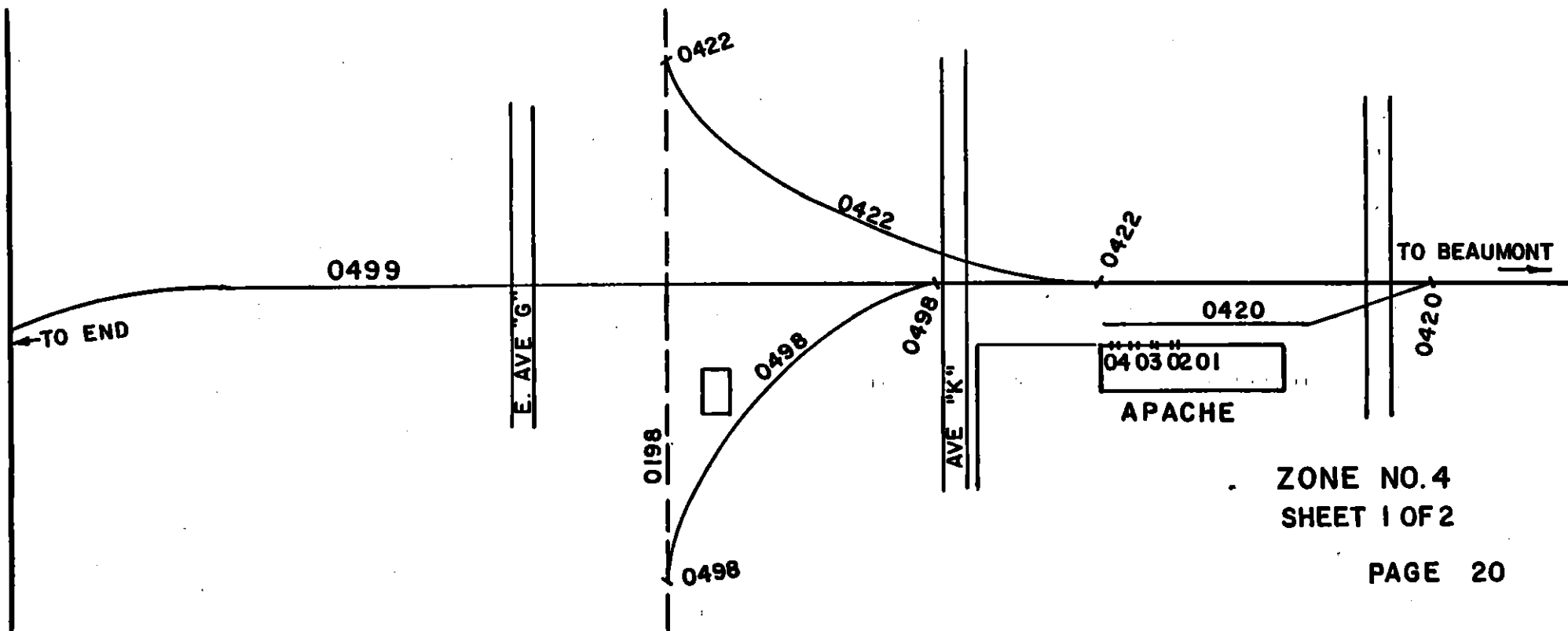
PAGE 17



ZONE 4 <SILSBEE 45700> CONROE SUB DIVN

042000	APACHE NO 1 TRACK	
01	APACHE NO 1	DOOR
02	APACHE NO 1	DOOR
03	APACHE NO 1	DOOR
04	APACHE NO 1	DOOR
042200	EAST LEG OF WYE	
049800	SILSBEE SUB DIVN MAIN TRACK	
049900	T P L A MAIN TRACK	

PAGE 19

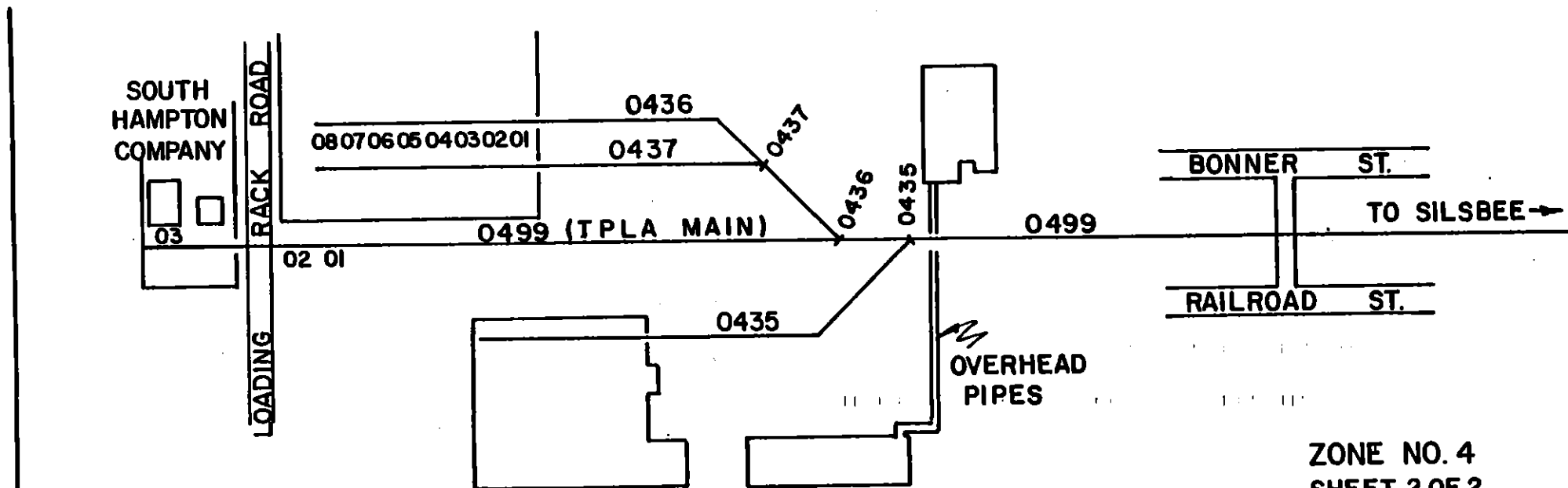


ZONE NO. 4
SHEET 1 OF 2

PAGE 20

043500	KIRBY BOARD PLANT TRACK	
043600	SOUTH HAMPTON REFINING CO TRACK	
01	SOUTH HAMPTON REFINING	DIESEL SPOUT
THRU	(CAN SPOT 8 CARS ON TRACK 0436)	
08	SOUTH HAMPTON REFINING	DIESEL SPOUT
043700	SOUTH HAMPTON REFINING CO TRACK	
01	SOUTH HAMPTON REFINING	DIESEL SPOUT
THRU	(CAN SPOT 8 CARS ON TRACK 0437)	
08	SOUTH HAMPTON REFINING	DIESEL SPOUT
043800	SOUTH HAMPTON SPUR AT END OF 0499 TPLA MAIN TRACK	
01	SOUTH HAMPTON CO	OPEN
02	SOUTH HAMPTON CO	OPEN
03	SOUTH HAMPTON CO	UNLDG
049900	T P L A MAIN TRACK	

PAGE 21

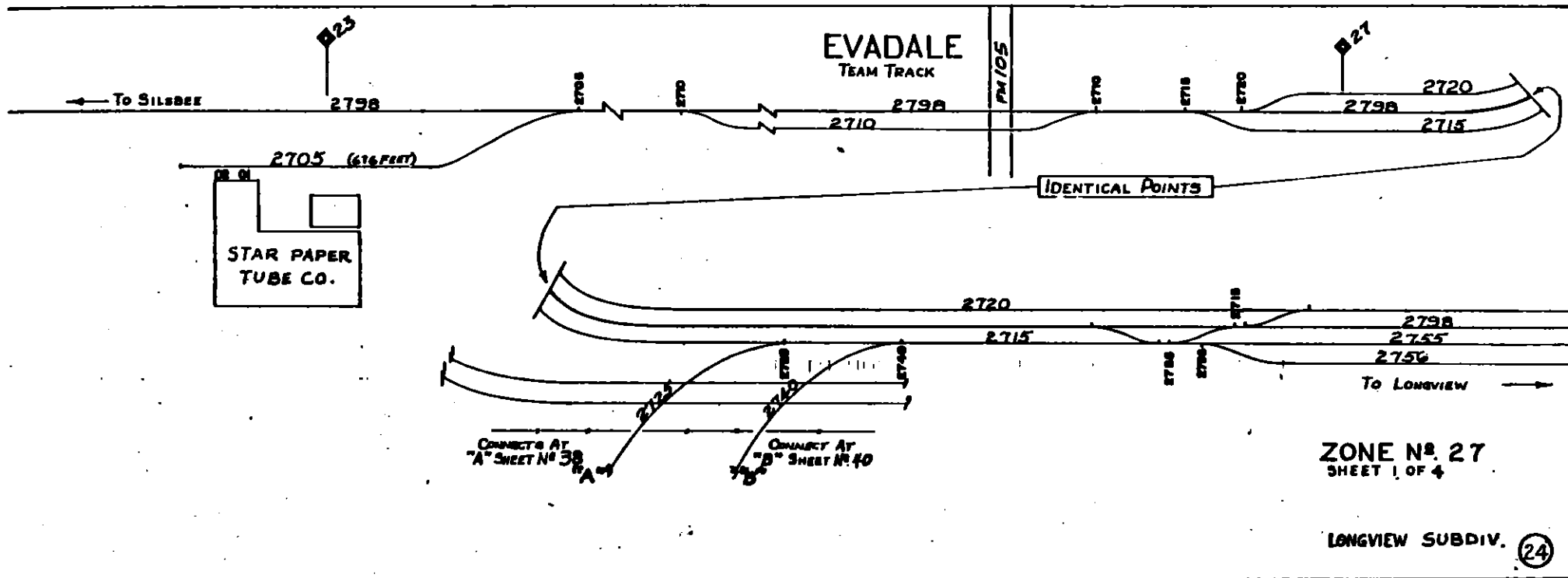


ZONE NO. 4
SHEET 2 OF 2

ZONE 27 < EVADALE 45705 > LONGVIEW SUB DIVN

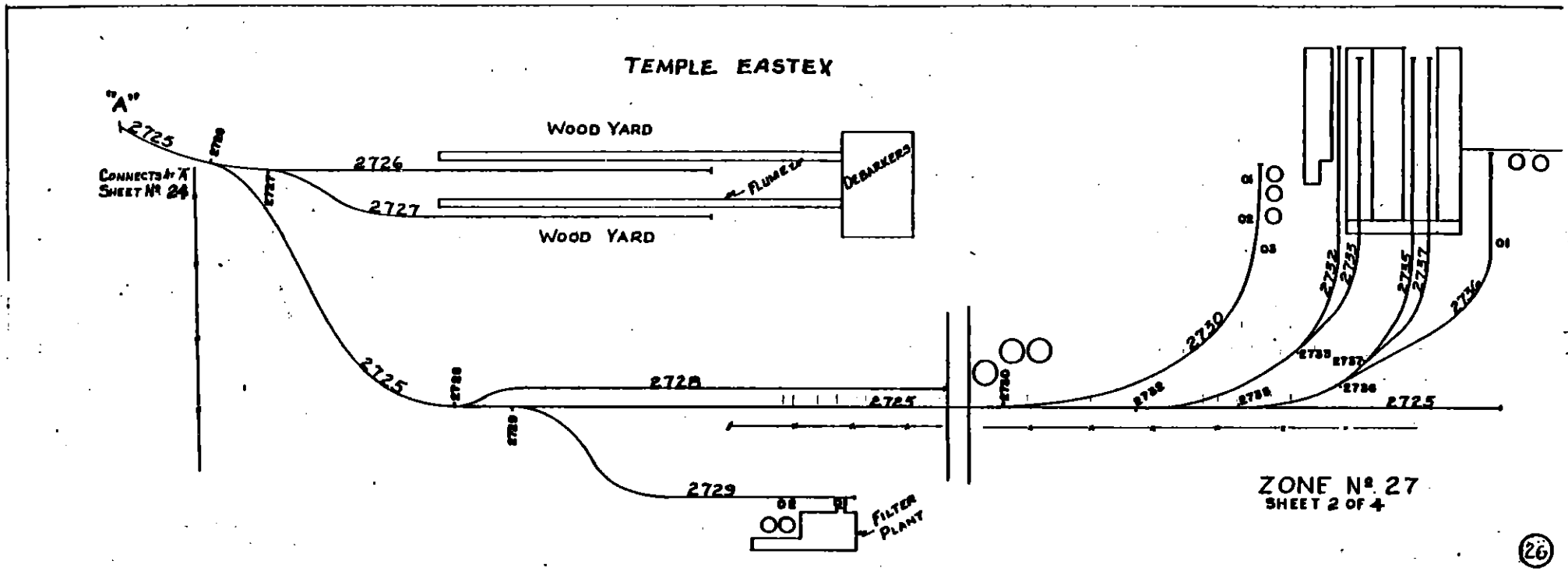
- 279800 LONGVIEW SUB DIVN MAIN TRACK
- 270500 STAR PAPER TUBE CO TRACK
- 01 STAR PAPER TUBE CO DOCK
- 02 STAR PAPER TUBE CO DOCK
- 271000 EVADALE TEAM TRACK
- 01 EVADALE TEAM TRACK PATRONS OPEN
- 271500 EVADALE OLD SIDING, EAST END
- 272000 EVADALE NEW SIDING
- 272500 EVADALE WEST LEAD
- 274000 EVADALE EAST LEAD
- 275500 EVADALE OLD SIDING - STORAGE NO. 1
- 275600 EVADALE PASSING TRACK - STORAGE NO. 2

PAGE 23



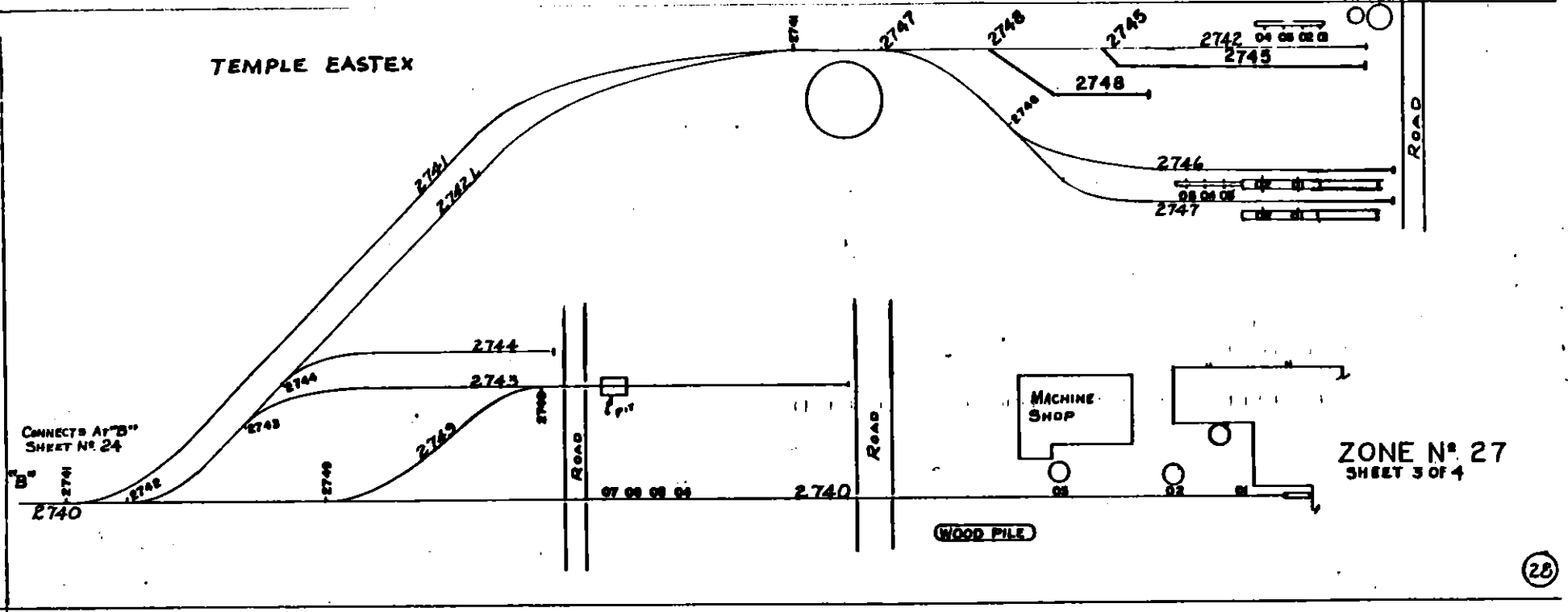
279800	LONGVIEW SUB DIVN MAIN TRACK	
272500	EASTEX WEST LEAD TRACK	
272600	EASTEX FLUME TRACK	
272700	EASTEX FLUME TRACK	
272800	EASTEX PAPER STORAGE TRACK	
272900	EASTEX FILTER TRACK	
01	EASTEX CHLORINE SPOT	PIPE
02	EASTEX CAUSTIC SPOT	PIPE
273000	EASTEX TRACK	
01	EASTEX TRACK -STARCH-	OPEN
02	EASTEX TRACK -CLAY-	OPEN
03	EASTEX TRACK -CLAY-	OPEN
273200	EASTEX HOUSE TRACK NO. 4 (PAPER)	DOCK
273300	EASTEX HOUSE TRACK NO. 3 (PAPER)	DOCK
273500	EASTEX HOUSE TRACK NO. 2 (PAPER)	DOCK
273600	EASTEX POLY TRACK	
01	EASTEX POLY UNLOADING	U.T.PIT
273700	EASTEX HOUSE TRACK NO. 1 (PAPER)	DOCK

PAGE 25

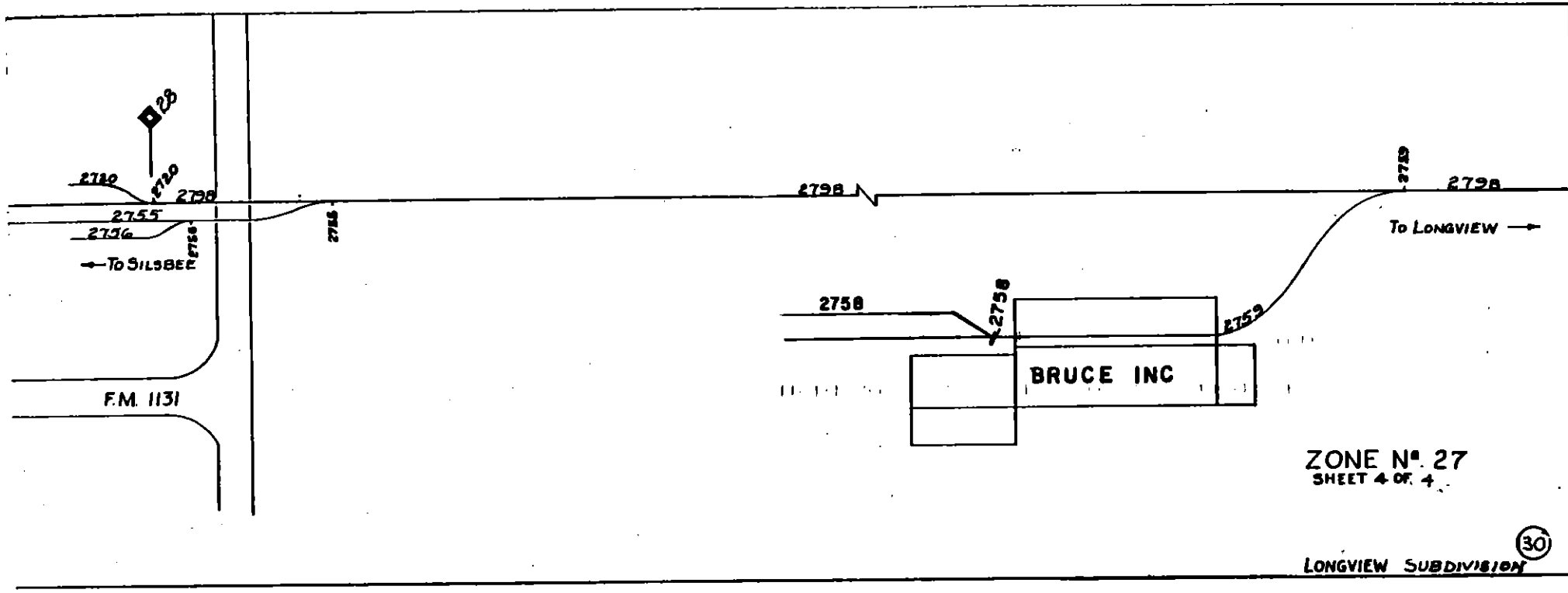


279800	LONGVIEW SUB DIVN MAIN TRACK			274700	EASTEX OLD TRACK NO. 9		
274000	EASTEX OLD TRACK NO. 1			01	EASTEX OLD TRACK NO. 9		RACK
01	EASTEX TANK UNLOADING	TANK SPOT		02	EASTEX OLD TRACK NO. 9		RACK
THRU	(SPOT 7 TANK CARS)			03	EASTEX OLD TRACK NO. 9	GROUND LVL	SPOT
07	EASTEX TANK UNLOADING	TANK SPOT		04	EASTEX OLD TRACK NO. 9	GROUND LVL	SPOT
274100	EASTEX CHEMICAL STORAGE TRACK			03	EASTEX OLD TRACK NO. 9	GROUND LVL	SPOT
274200	EASTEX 50% CAUSTIC TRACK			274800	EASTEX NEW TRACK		
01	EASTEX 50% CAUSTIC UNLDG	TANK SPOT		01	EASTEX NEW TRACK	GROUND LVL TANK	SPOT
THRU	(SPOT 4 TANK CARS)			02	EASTEX NEW TRACK	GROUND LVL TANK	SPOT
04	EASTEX 50% CAUSTIC UNLDG	TANK SPOT		03	EASTEX NEW TRACK	GROUND LVL TANK	SPOT
274300	EASTEX CHIP TRACK			04	EASTEX NEW TRACK	GROUND LVL TANK	SPOT
274400	EASTEX TRACK NO. 6			274900	EASTEX CHIP TRACK CROSS OVER		
07	EASTEX TRACK NO. 6		DOCK	275000	EASTEX OLD 2742L CHEMICAL LEAD TRACK		
274500	EASTEX NEW CAUSTIC TRACK						
274600	EASTEX OLD TRACK NO. 10						
01	EASTEX OLD TRACK NO. 10		RACK				
THRU	(SPOT 5 CARS AT RACK)						
05	EASTEX OLD TRACK NO. 10		RACK				

PAGE 27

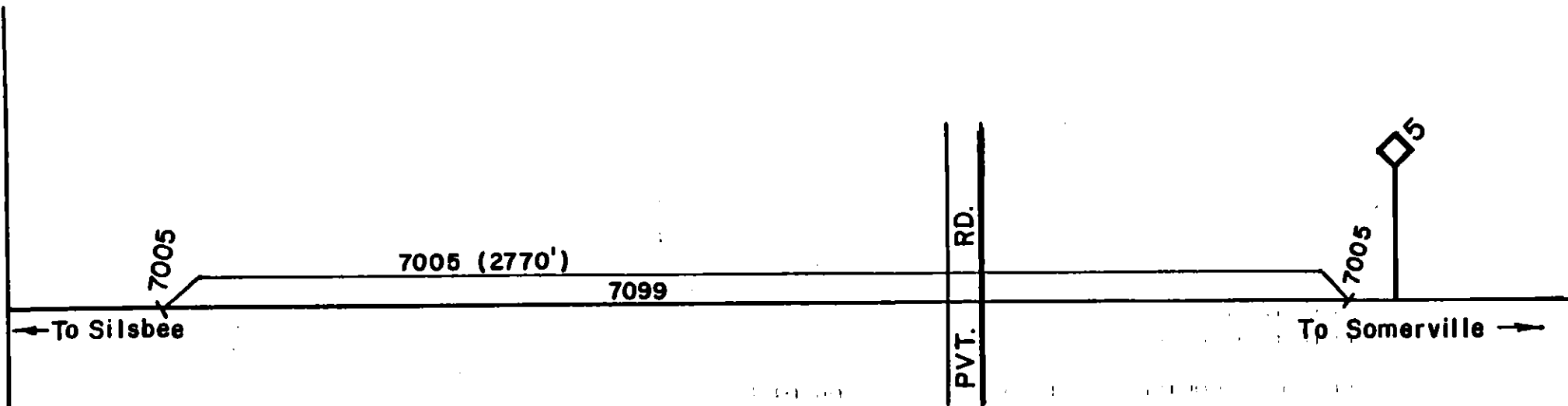


- 279800 LONGVIEW SUB DIVN MAIN TRACK
- 275500 EVADALE OLD SIDING NO. 1 STORAGE
- 275600 EVADALE PASSING TRACK NO. 2 STORAGE
- 275700 EVADALE NEW SIDING, EAST END
- 275800 BRUCE, INC. SPUR TRACK
- 275900 BRUCE, INC. SPUR TRACK



709900 SCOFIELD MAIN TRACK
700500 SCOFIELD SIDING (2770 FT)

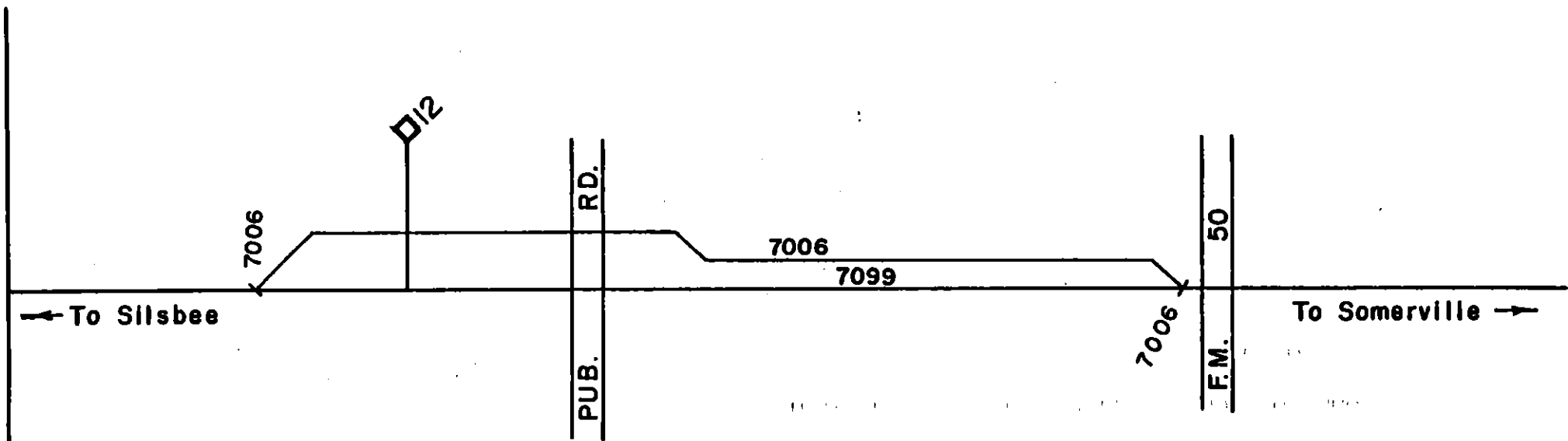
PAGE 31



SCOFIELD

709900 CLAY MAIN TRACK
700600 CLAY HOUSE TRACK

PAGE 33



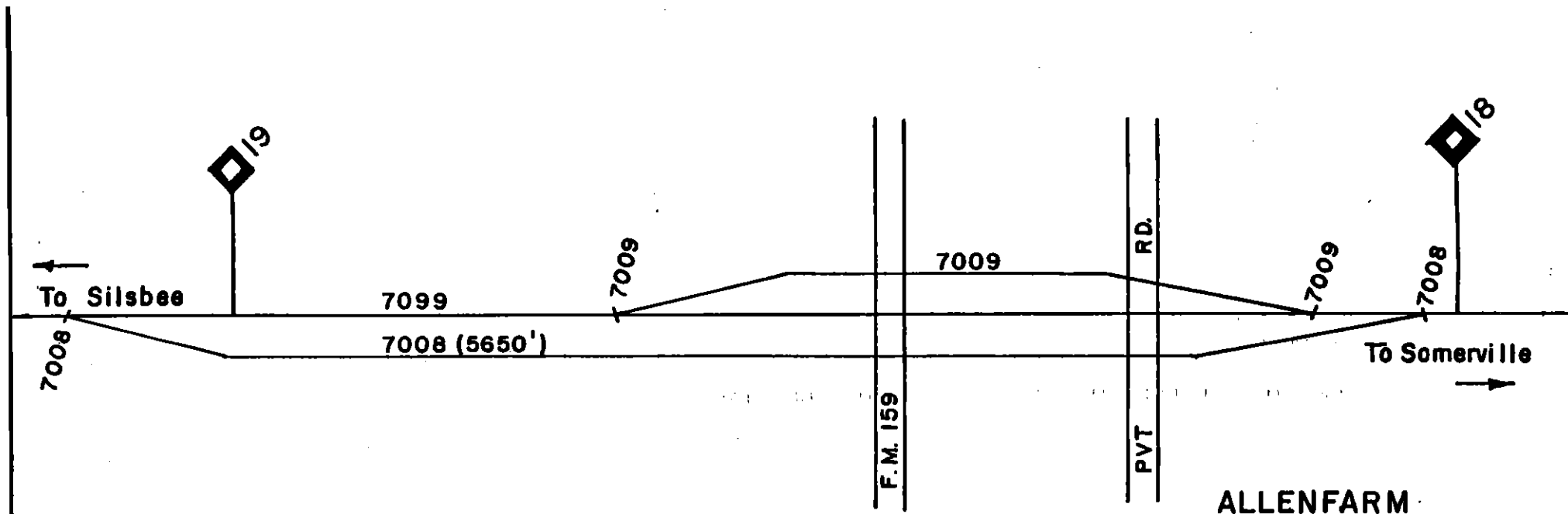
CLAY

ZONE 70

PAGE 34

709900 ALLENFARM MAIN TRACK
700800 ALLENFARM SIDING (5650 FT.)
700900 ALLENFARM HOUSE TRACK

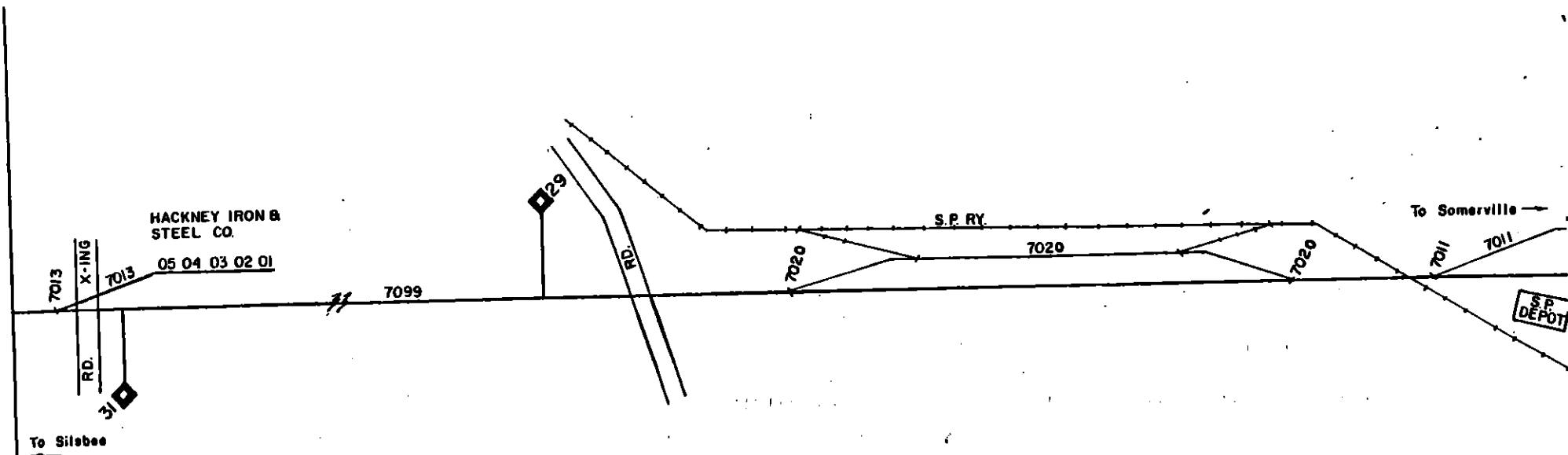
PAGE 35



ALLENFARM

709900	NAVASOTA MAIN TRACK	
701100	NAVASOTA SIDING	
701300	NAVASOTA HACKNEY IRON SPUR	
01	HACKNEY IRON AND STEEL CO.	OPEN AREA
02	HACKNEY IRON AND STEEL CO.	OPEN AREA
03	HACKNEY IRON AND STEEL CO.	OPEN AREA
04	HACKNEY IRON AND STEEL CO.	OPEN AREA
05	HACKNEY IRON AND STEEL CO.	OPEN AREA
702000	NAVASOTA SP TRANSFER TRACK	

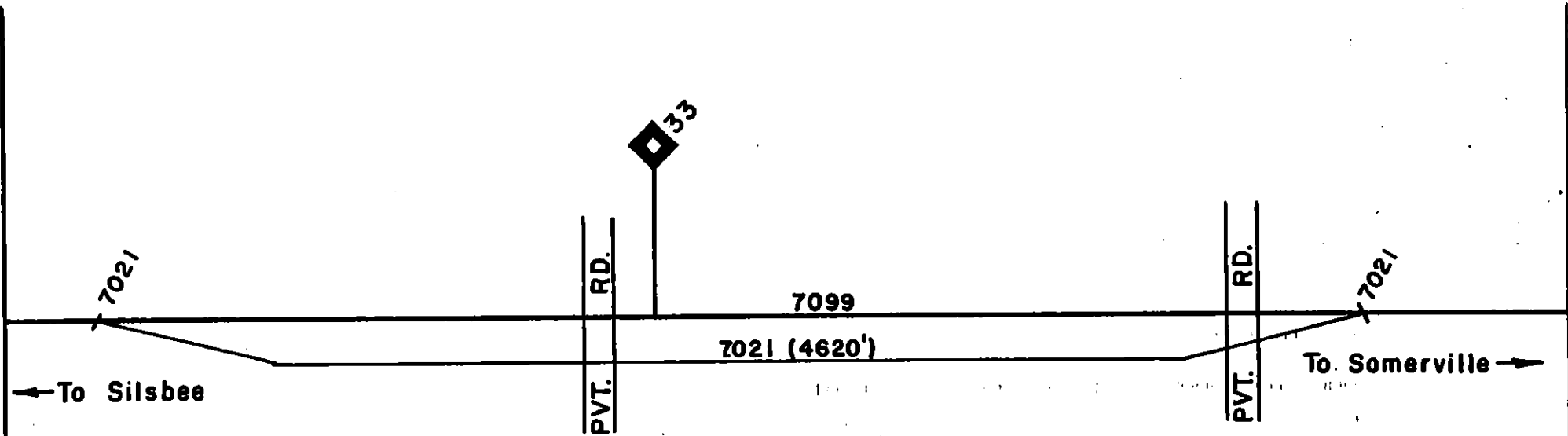
PAGE 39



ZONE 70 < WOOD 44860 > CONROE SUB DIVN

709900 WOOD MAIN TRACK
702100 WOOD SIDING (4620 FT.)

PAGE 41



WOOD

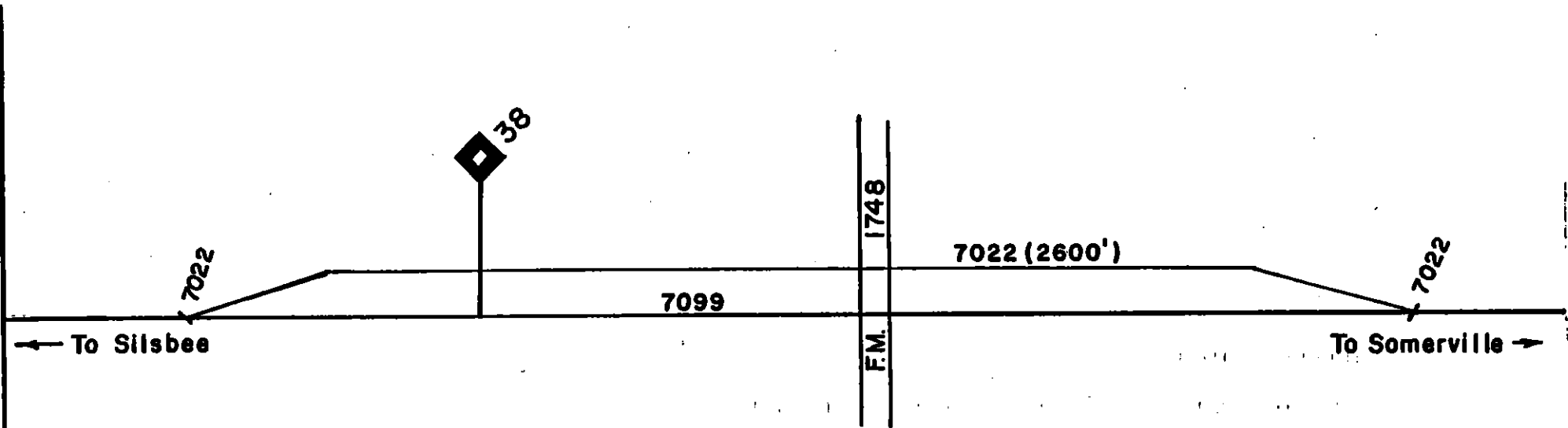
ZONE 70

PAGE 42

2-3
ZONE 70 < YARBORO 44865 > CONROE SUB DIVN

709900 YARBORO MAIN TRACK
702200 YARBORO SIDING (2600 FT.)

PAGE 43



YARBORO

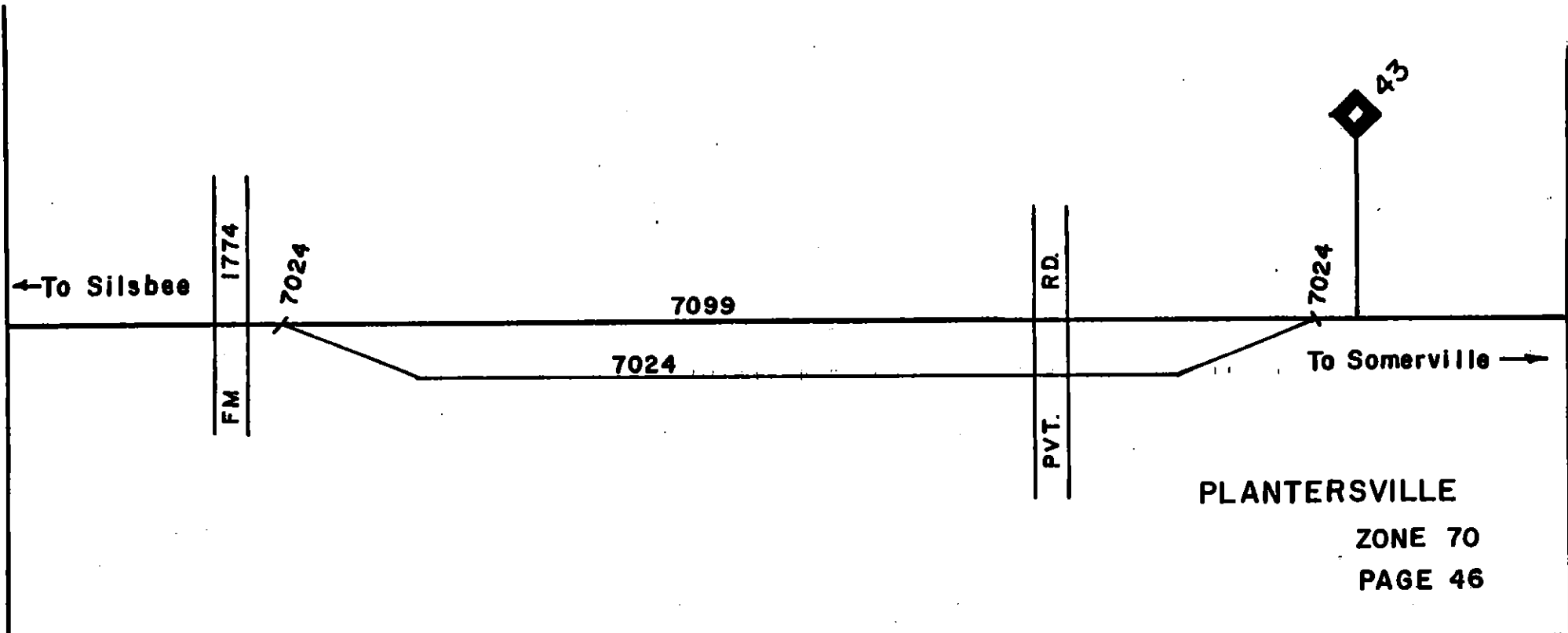
ZONE 70

PAGE 44

ZONE 70 < PLANTERSVILLE 44870 > CONROE SUB DIVN

709900 PLANTERSVILLE MAIN TRACK
702400 PLANTERSVILLE STORAGE TRACK

PAGE 45



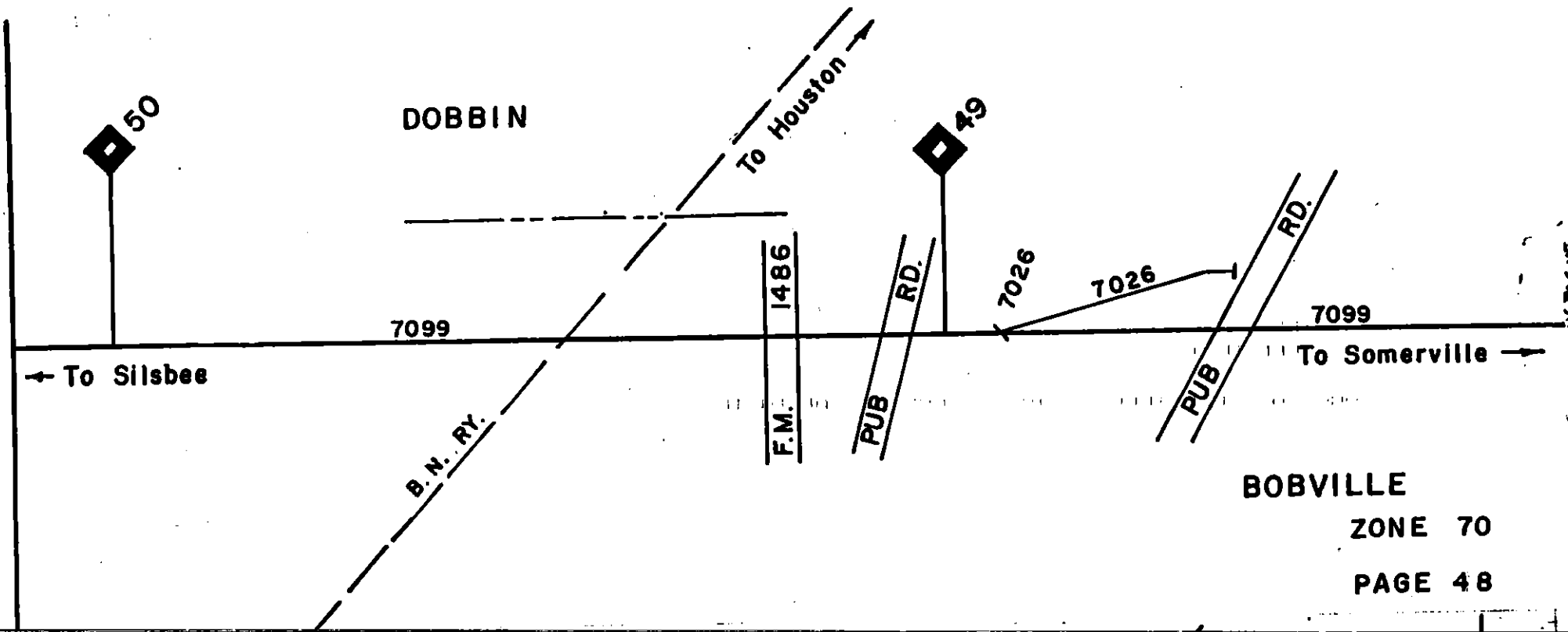
ZONE 70 < BOBVILLE 44875 > CONROE SUB DIVN

709900 BOBVILLE MAIN TRACK
702600 BOBVILLE STORAGE TRACK

ZONE 70 < DOBBIN 44880 > CONROE SUB DIVN

709900 DOBBIN MAIN TRACK

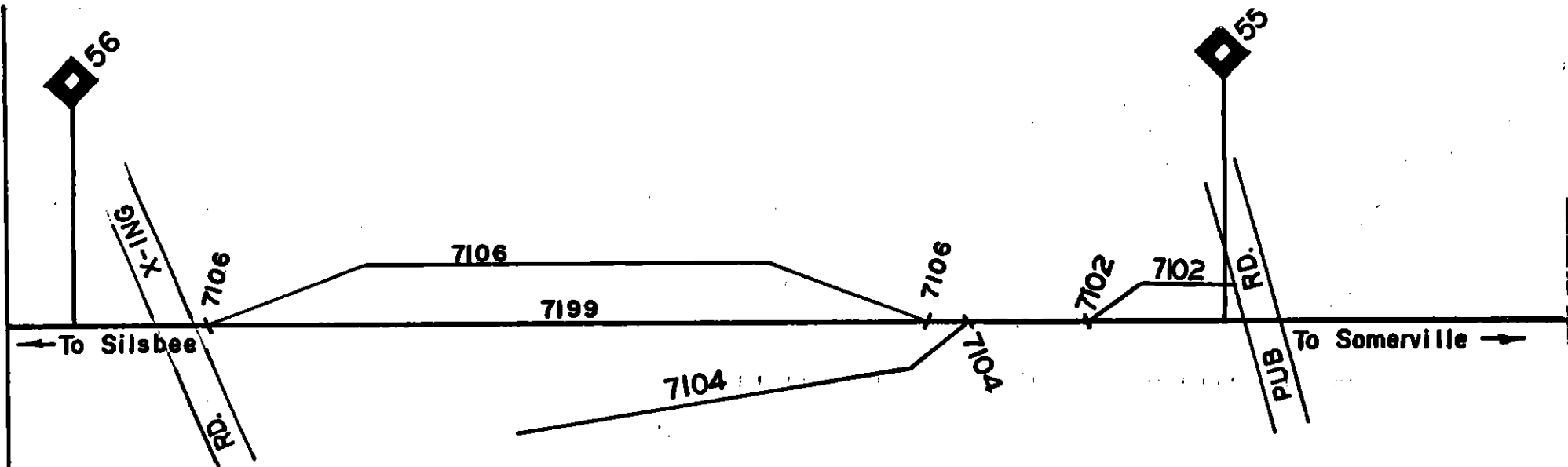
PAGE 47



BOBVILLE
ZONE 70
PAGE 48

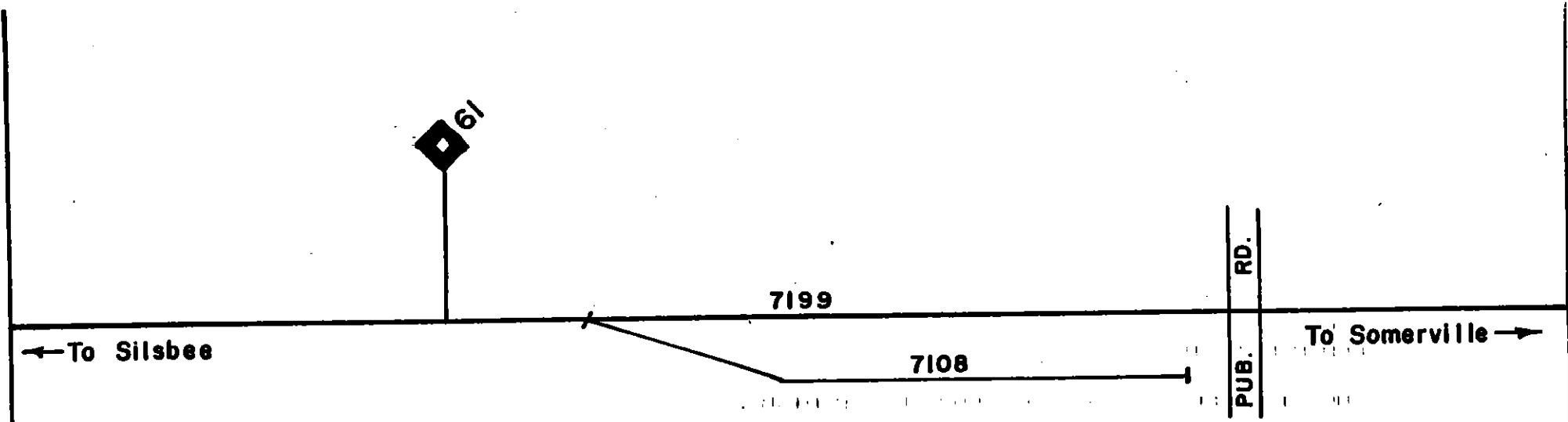
- 719900 MONTGOMERY MAIN TRACK
- 710200 SOUTHLAND SPUR
- 710400 CHAMPION SPUR
- 710600 MONTGOMERY TEAM TRACK RACK

PAGE 49



719900 KEENAN MAIN TRACK
710800 KEENAN HOUSE TRACK

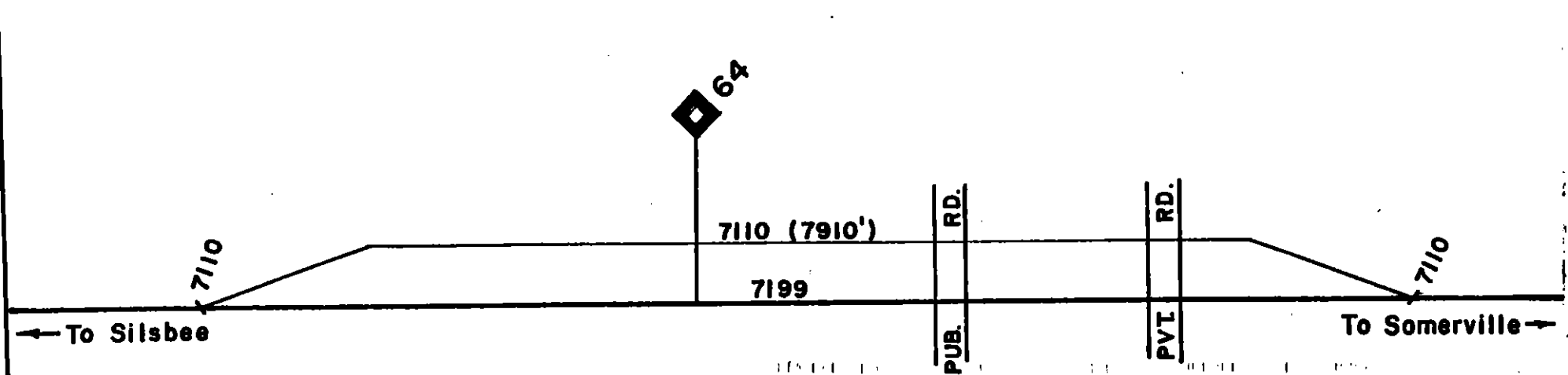
PAGE 51



KEENAN
ZONE 71
PAGE 52

719900 HONEA MAIN TRACK
711000 HONEA SIDING (7910 FT.)

PAGE 53




HONEA

ZONE 71

PAGE 54

719900 CONROE MAIN TRACK
711100 CONROE MILL TRACK NO. 1
711200 CONROE MILL TRACK NO. 2

PAGE 55

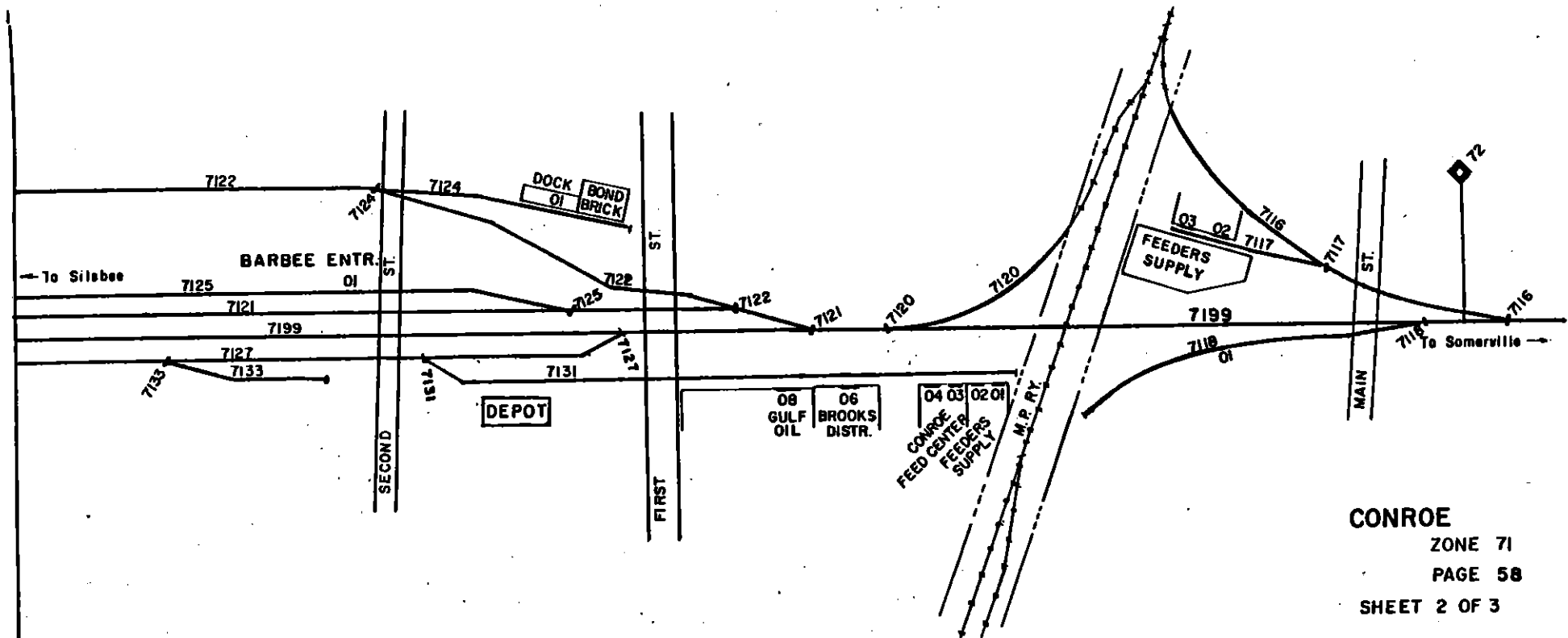


ZONE 71 < CONROE 44900 > CONROE SUB DIVN

71990 CONROE MAIN TRACK
 71160 CONROE MP INTERCHANGE TRACK
 711700 CONROE FEEDERS SUPPLY TRACK
 01 FEEDERS SUPPLY DOOR
 02 FEEDERS SUPPLY DOOR
 03 FEEDERS SUPPLY DOOR
 711800 CONROE HOUSE TRACK
 01 CONROE HOUSE TRACK PATRONS OPEN
 712000 CONROE MP INTERCHANGE TRACK
 712100 CONROE PASSING TRACK (5600 FT.)
 712200 CONROE (DEAD TRACK)
 712400 MOON SPUR
 01 BOND BRICK DOCK
 712500 CONROE NO. 1 TRACK (STORAGE)
 01 BARBEE ENTERPRISES

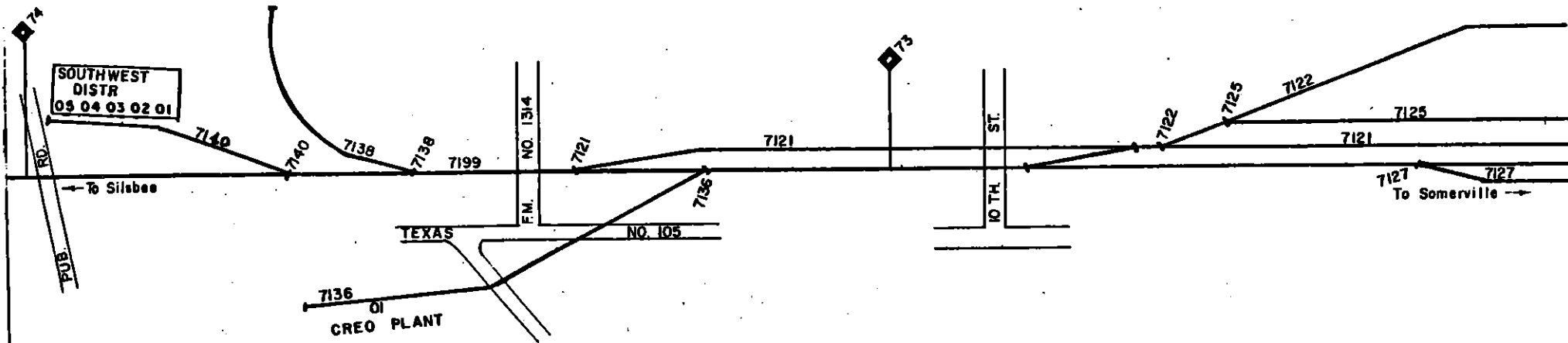
712700 CONROE STOCK TRACK
 713100 CONROE OIL SPUR
 01 FEEDERS SUPPLY DOOR
 02 FEEDERS SUPPLY DOOR
 03 CONROE FEED CENTER DOOR
 04 CONROE FEED CENTER DOOR
 06 BROOKS DISTRIBUTING DOOR
 08 GULF OIL CO, DOOR
 713300 CONROE MOORE SPUR

PAGE 57



719900	CONROE MAIN TRACK	
712100	CONROE PASSING TRACK (5600 FT.)	
712200	CONROE DEAD TRACK (STORAGE)	
712500	CONROE NO.1 TRACK (STORAGE)	
712700	CONROE STOCK TRACK	
713600	CONROE CREO PLANT SPUR	
01	CREO PLANT	OPEN
713800	CONROE MARY CARTER SPUR	
714000	CONROE SOUTHWEST DISTRIBUTING SPUR	
01	SOUTHWEST DISTRIBUTING	DOOR
02	SOUTHWEST DISTRIBUTING	DOOR
03	SOUTHWEST DISTRIBUTING	DOOR
04	SOUTHWEST DISTRIBUTING	DOOR
05	SOUTHWEST DISTRIBUTING	DOOR

PAGE 59

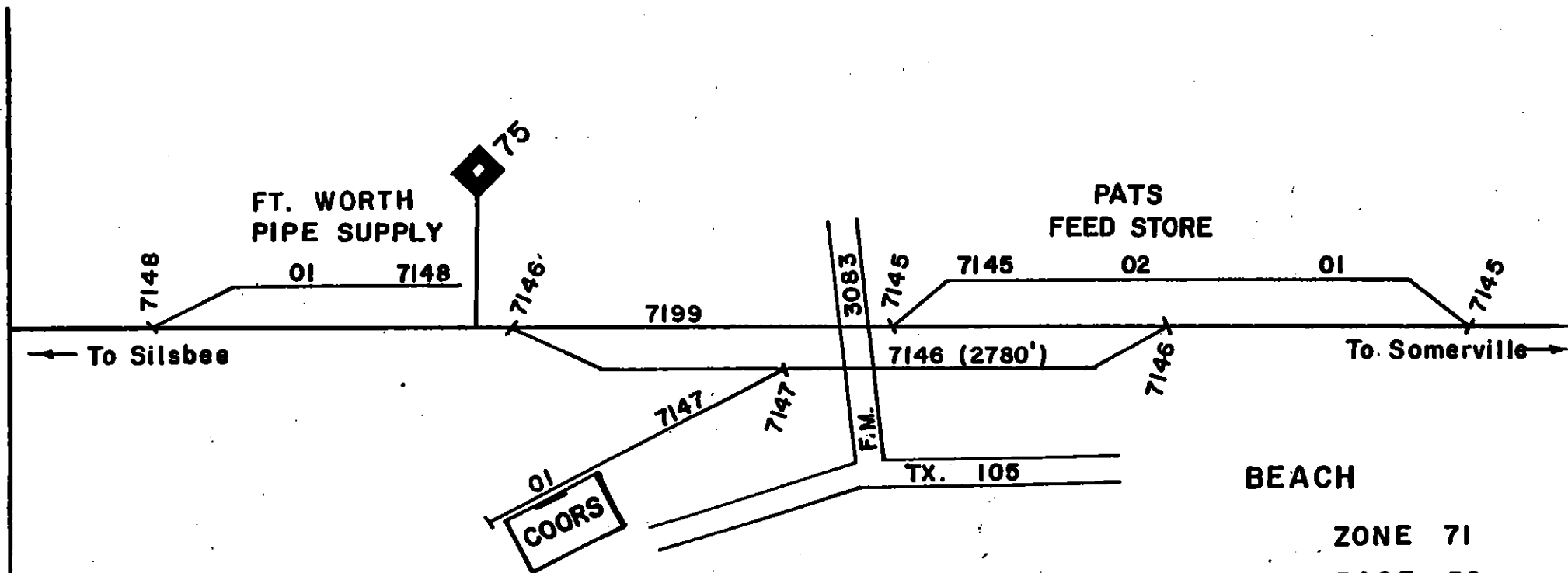


CONROE

ZONE 71 < BEACH 44910 > CONROE SUB DIVN

719900	BEACH MAIN TRACK	
714500	BEACH TEAM TRACK	
01	VACANT	OPEN
02	PATS FEED STORE	OPEN
714600	BEACH SIDING (2780 FT.)	
714700	CONROE COORS SPUR	
01	COORS OF THE WOODS	DOOR
714800	CONROE FT WORTH PIPE SPUR	
01	FT WORTH PIPE	OPEN

PAGE 61



BEACH

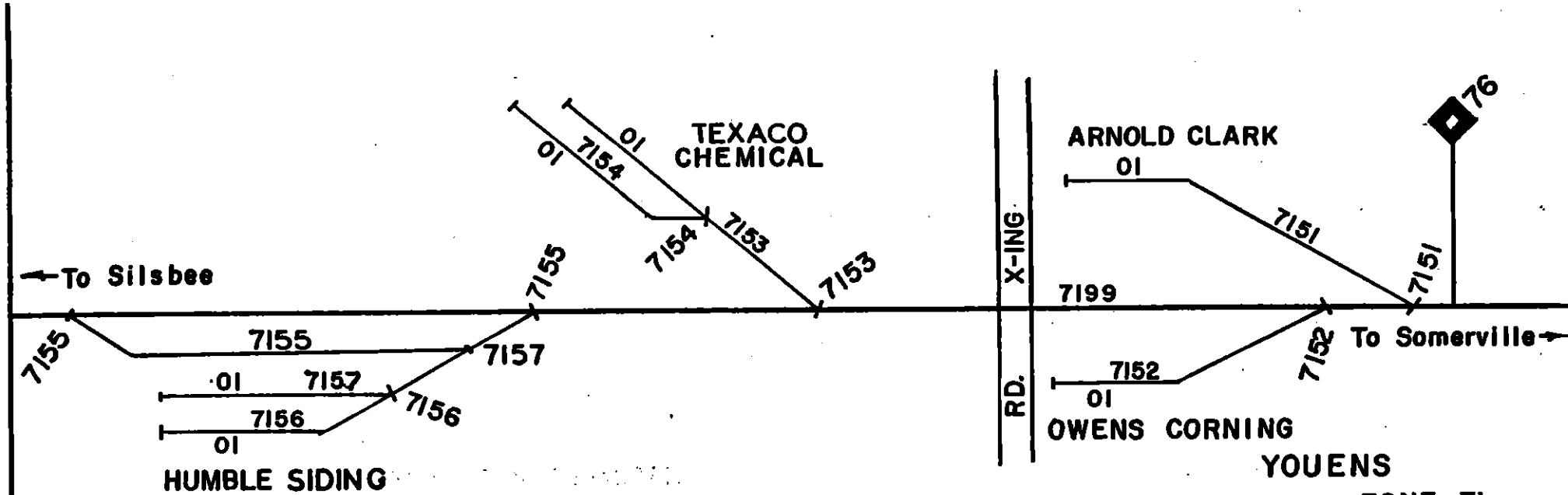
ZONE 71

PAGE 62

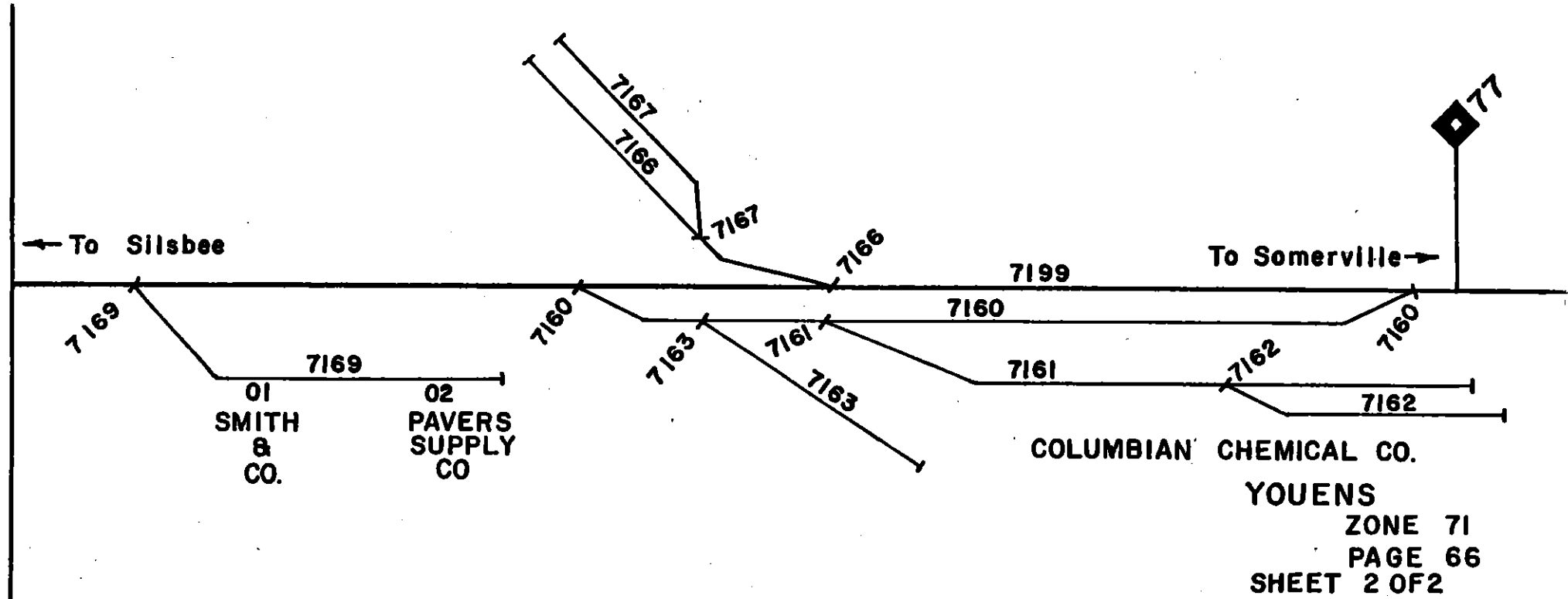
ZONE 71 < YOUENS 44920 > CONROE SUB DIVN

719900	YOUENS MAIN TRACK	
715100	YOUENS ARNOLD CLARK SPUR	
01	ARNOLD CLARK CO.	OPEN
715200	YOUENS OWENS CORNING SPUR	
01	OWENS CORNING CO.	OPEN
715300	YOUENS TEXACO CHEMICAL CO. TRACK 1	
01	TEXACO CHEMICAL CO.	OPEN
715400	YOUENS TEXACO CHEMICAL CO. TRACK 2	
01	TEXACO CHEMICAL CO.	OPEN
715500	TEXACO SCALE SPUR	
715600	HUMBLE SIDING NORTH	
715700	HUMBLE SIDING SOUTH	

PAGE 63



719900	YOUENS MAIN TRACK	
716000	YOUENS SIDING	
716100	YOUENS COLUMBIAN CHEMICAL TRACK 1	
716200	YOUENS COLUMBIAN CHEMICAL TRACK 2	
716300	YOUENS COLUMBIAN CHEMICAL BACK TRACK	
716600	YOUENS WARREN NORTH SPUR	
716700	YOUENS WARREN SOUTH SPUR	
716900	YOUENS SMITH SPUR	
01	SMITH & CO.	OPEN
02	PAVERS SUPPLY CO.	OPEN



COLUMBIAN CHEMICAL CO.

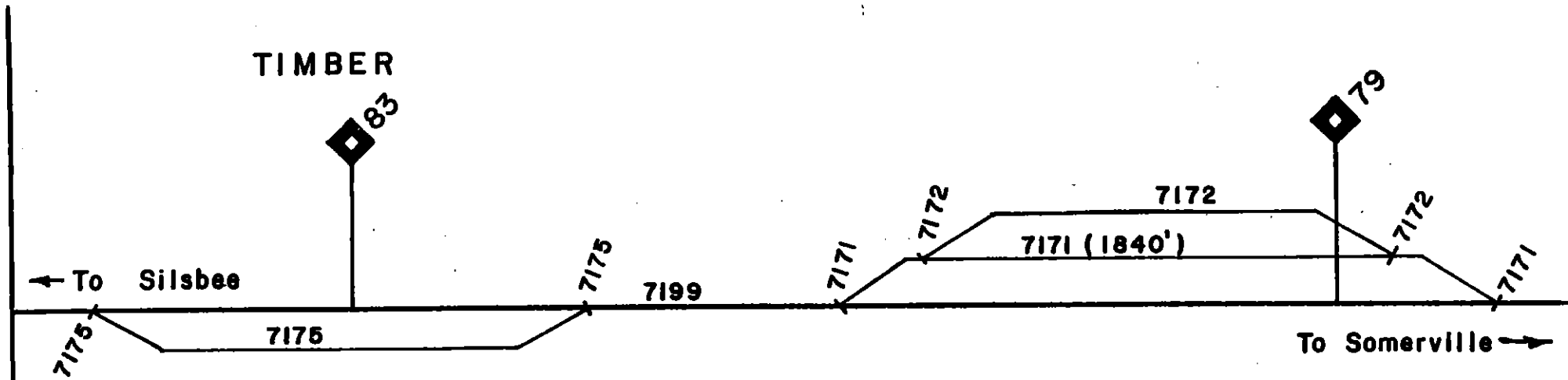
ZONE 71 < WAUKEGAN 44950 > CONROE SUB DIVN

- 719900 WAUKEGAN MAIN TRACK
- 717100 WAUKEGAN PASSING TRACK
- 717200 WAUKEGAN MILL TRACK

ZONE 71 < TIMBER 44960 > CONROE SUB DIVN

- 719900 TIMBER MAIN TRACK
- 717500 TIMBER LOADING TRACK

PAGE 67



WAUKEGAN

ZONE 71
PAGE 68

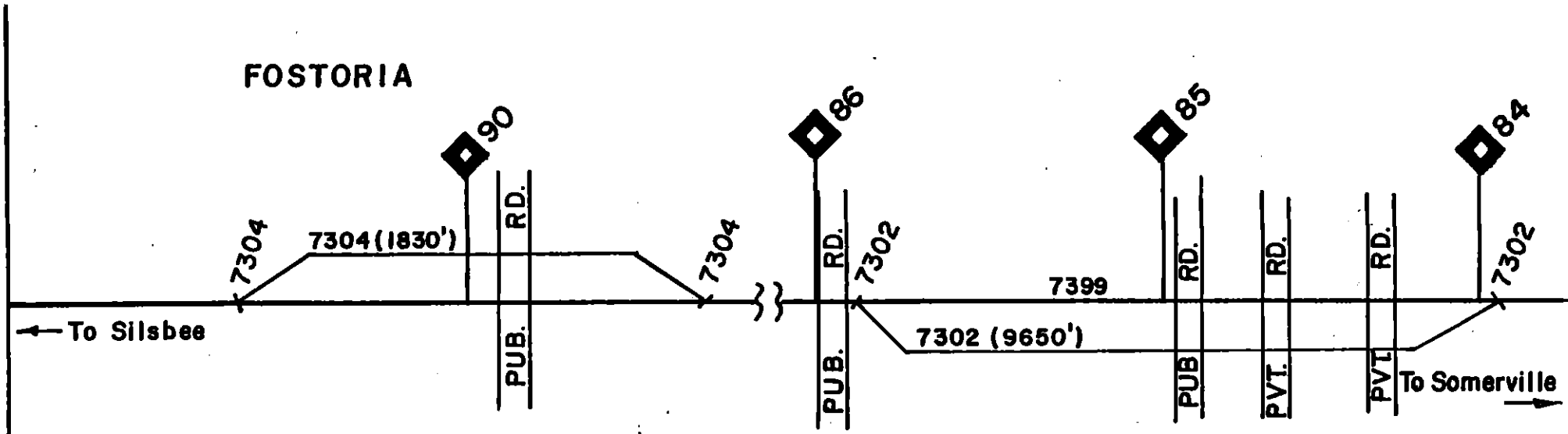
ZONE 73 < SECURITY 44970 > CONROE SUB DIVN

739900 SECURITY MAIN TRACK
730200 SECURITY SIDING (9650 FT.)

ZONE 73 < FOSTORIA 44980 > CONROE SUB DIVN

739900 FOSTORIA MAIN TRACK
730600 FOSTORIA SIDING (1830 FT.)

PAGE 69

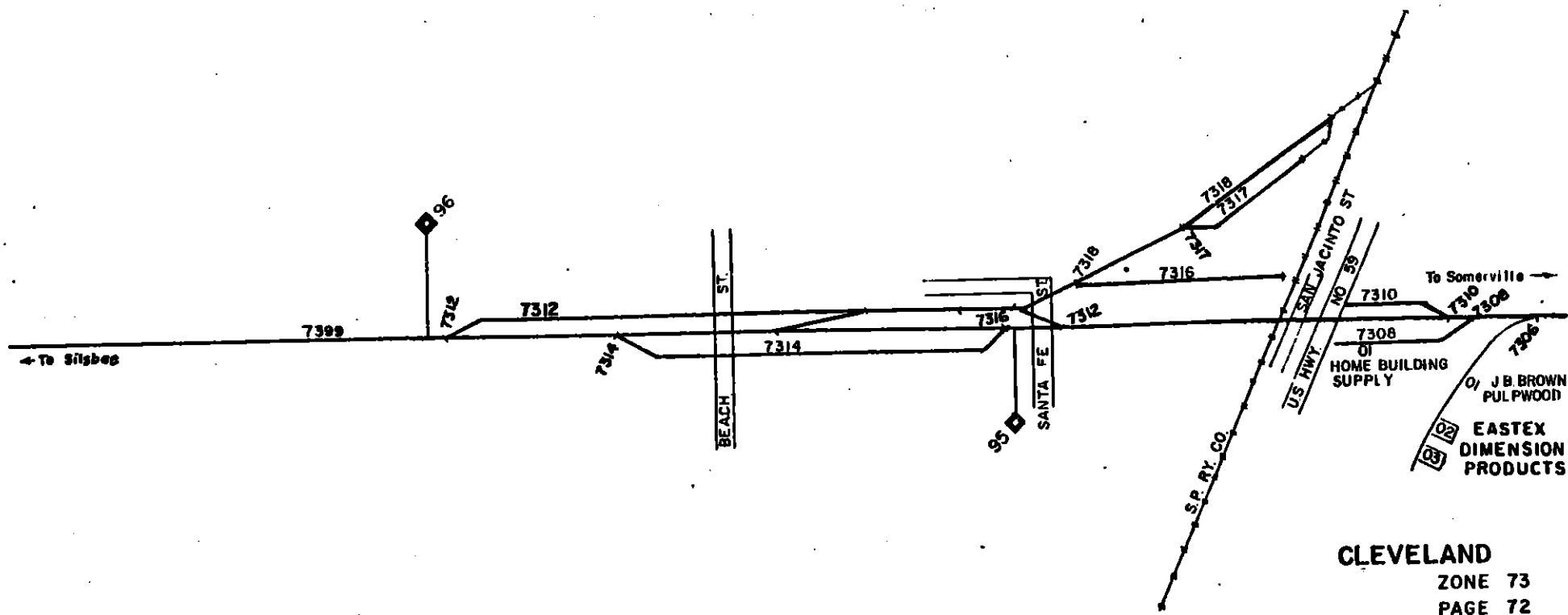


SECURITY
ZONE 73
PAGE 70

ZONE 73 < CLEVELAND 44990 > CONROE SUB DIVN

739900	CLEVELAND MAIN TRACK	
730600	CLEVELAND STOCK TRACK	
01	J.B. BROWN PULPWOOD YARD	OPEN
02	EASTEX DIMENSION PRODUCTS	OLD DOCK
03	EASTEX DIMENSION PRODUCTS	NEW DOCK
730800	CLEVELAND NEW TEAM TRACK	
01	HOME BUILDING SUPPLY	OPEN
731000	CLEVELAND OLD TEAM TRACK	
731200	CLEVELAND SIDING (3850 FT.)	
731400	CLEVELAND STORAGE TRACK	
731600	CLEVELAND HOUSE TRACK	
731700	CLEVELAND SP INTERCHANGE TRACK 1	
731800	CLEVELAND SP INTERCHANGE TRACK 2	

PAGE 71

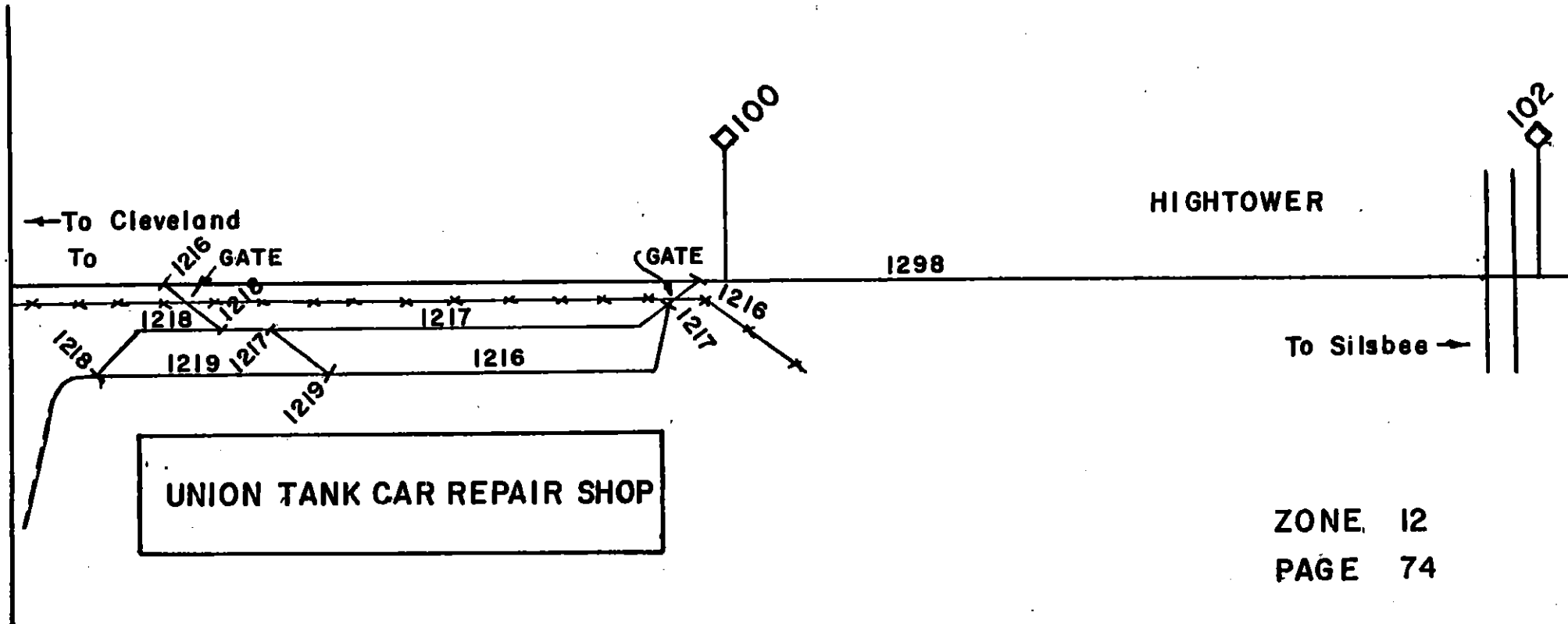


CLEVELAND
 ZONE 73
 PAGE 72

>>>>> UNION TANK CAR REPAIR SHOP <<<<<<

- 129800 CONROE SUB DIVN MAIN TRACK
- 121600 HIGHTOWER UNION TANK CAR SIDING NO. 1
- 121700 HIGHTOWER UNION TANK CAR SIDING NO. 2
- 121800 HIGHTOWER UNION TANK CAR SPUR
- 121900 HIGHTOWER UNION TANK CAR SPUR

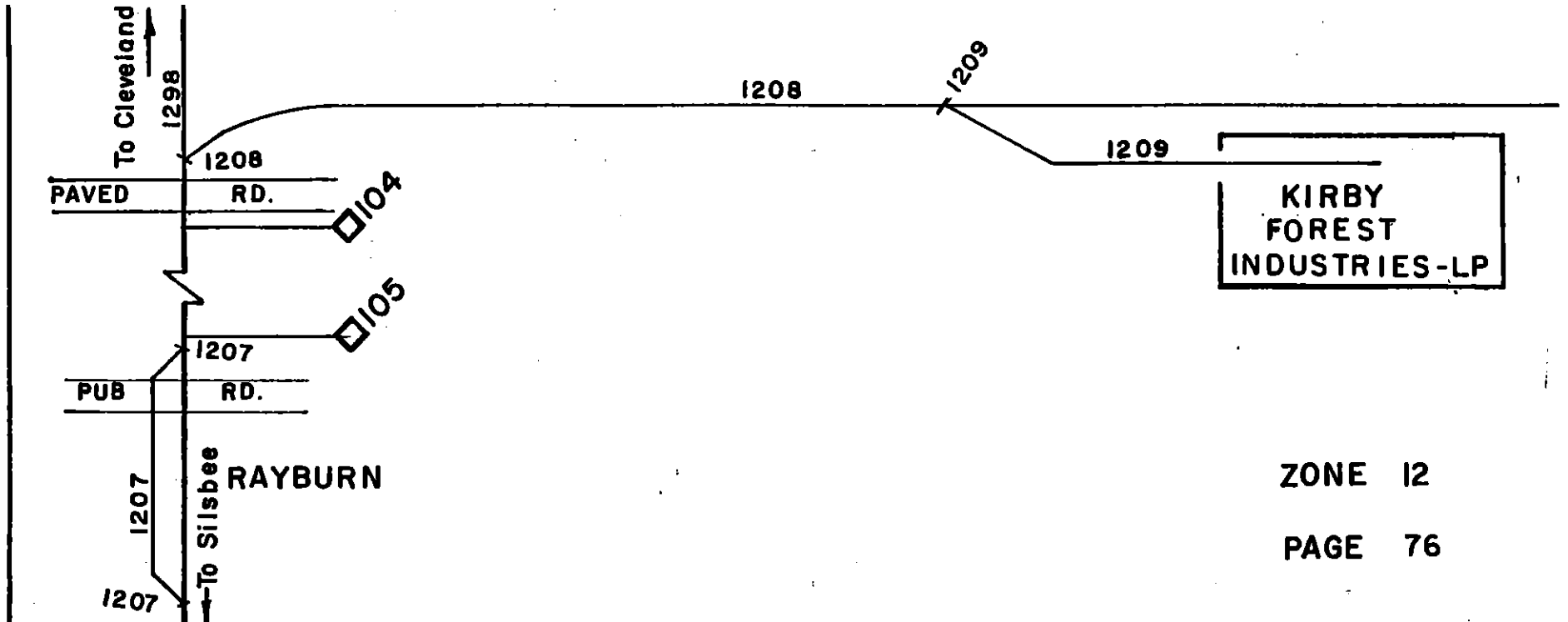
PAGE 73



ZONE 12 < RAYBURN 45415 > CONROE SUB DIVN

- 129800 CONROE SUB DIVN MAIN TRACK
- 120700 RAYBURN SIDING (1850 FT)
- 120800 RAYBURN KIRBY FOREST INDUSTRIES - LP LEAD AND CHIP TRACK
- 120900 RAYBURN KIRBY FOREST INDUSTRIES - LP PLYWOOD TRACK
- 01 RAYBURN KIRBY FOREST INDUSTRIES - LP PLYWOOD LOADING DOCK

PAGE 75

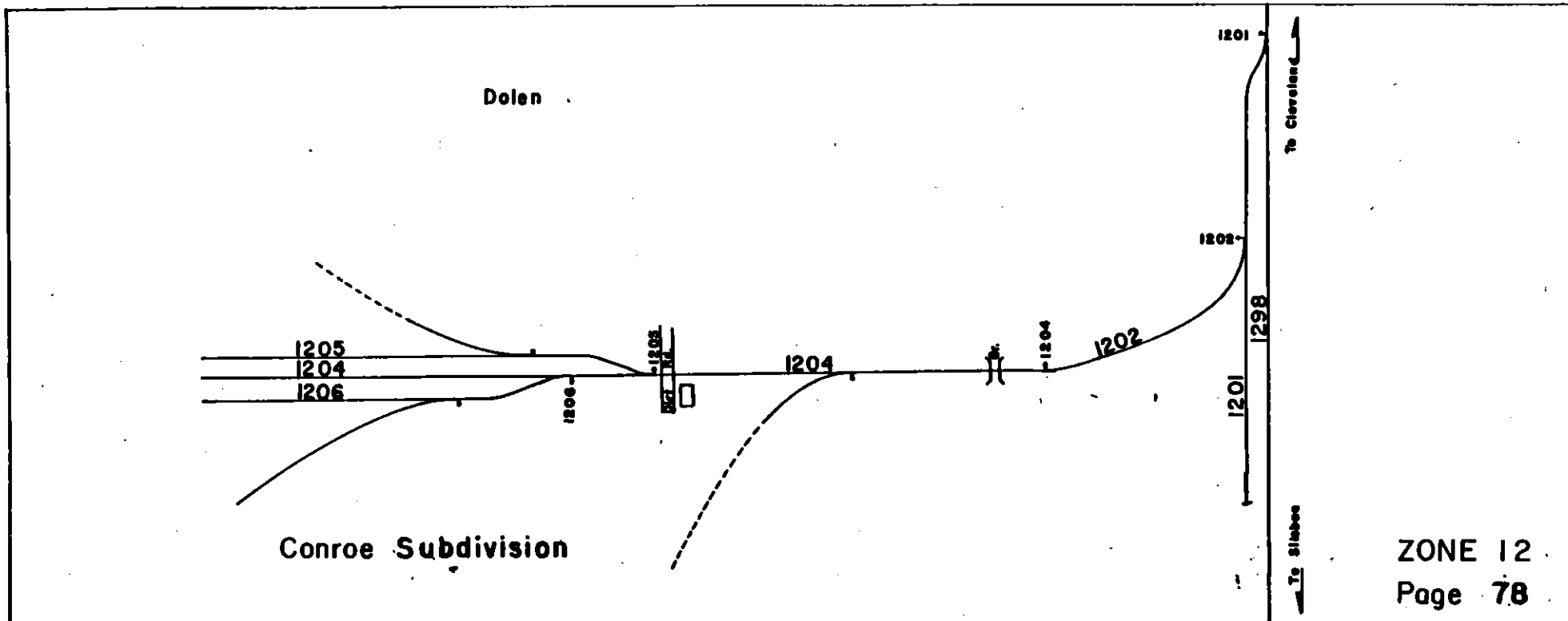


ZONE 12

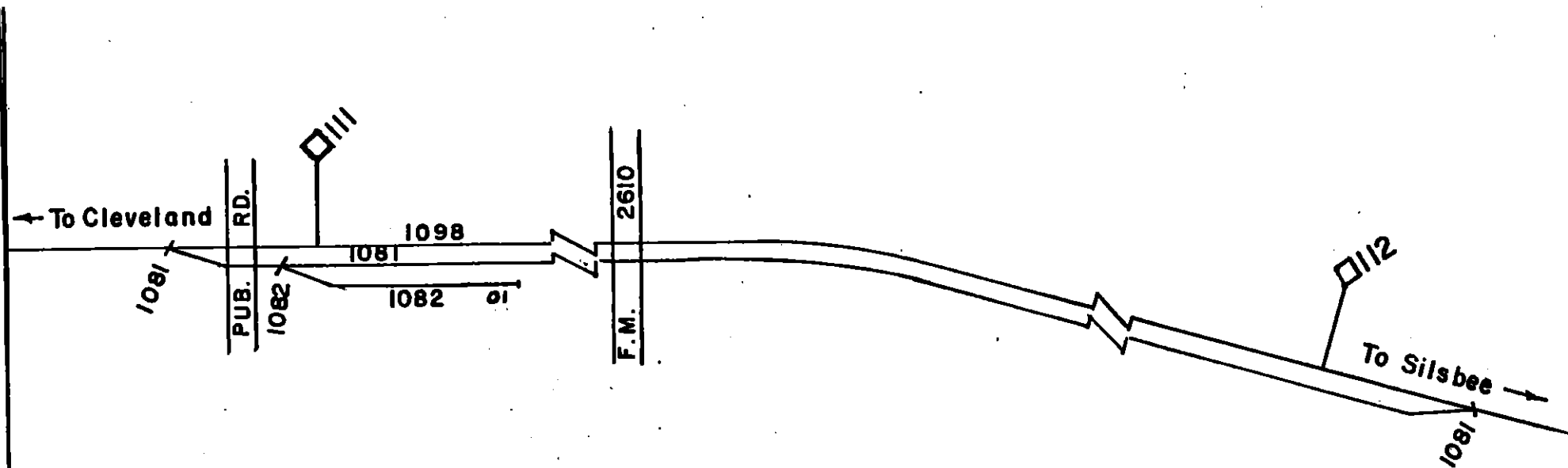
PAGE 76

- 129800 CONROE SUB DIVN MAIN TRACK
- 120100 DOLEN SIDING (1550 FT)
- 120200 DOLEN EAST LEG OF WYE
- 120400 DOLEN LONE STAR TRACK NO. 1204
- 120500 DOLEN LONE STAR TRACK NO. 1205
- 120600 DOLEN LONE STAR TRACK NO. 1206

PAGE 77



109800 CONROE SUB DIVN MAIN TRACK
108100 ROMAYOR SIDING (8540 FT)
108200 ROMAYOR TEAM TRACK
01 ROMAYOR TEAM TRACK PATRONS OPEN



ZONE 10 < VOTAW 45440 >

ZONE 10 < BRAGG 45445 >

109800 CONROE SUB DIVN MAIN TRACK
 106000 VOTAW SIDING (1940 FT)
 106100 VOTAW TEAM TRACK
 01 TEAM TRACK PATRONS OPEN

109800 CONROE SUB DIVN MAIN TRACK
 105000 BRAGG SIDING (7650 FT)
 105100 BRAGG TEAM TRACK
 01 TEAM TRACK PATRONS OPEN

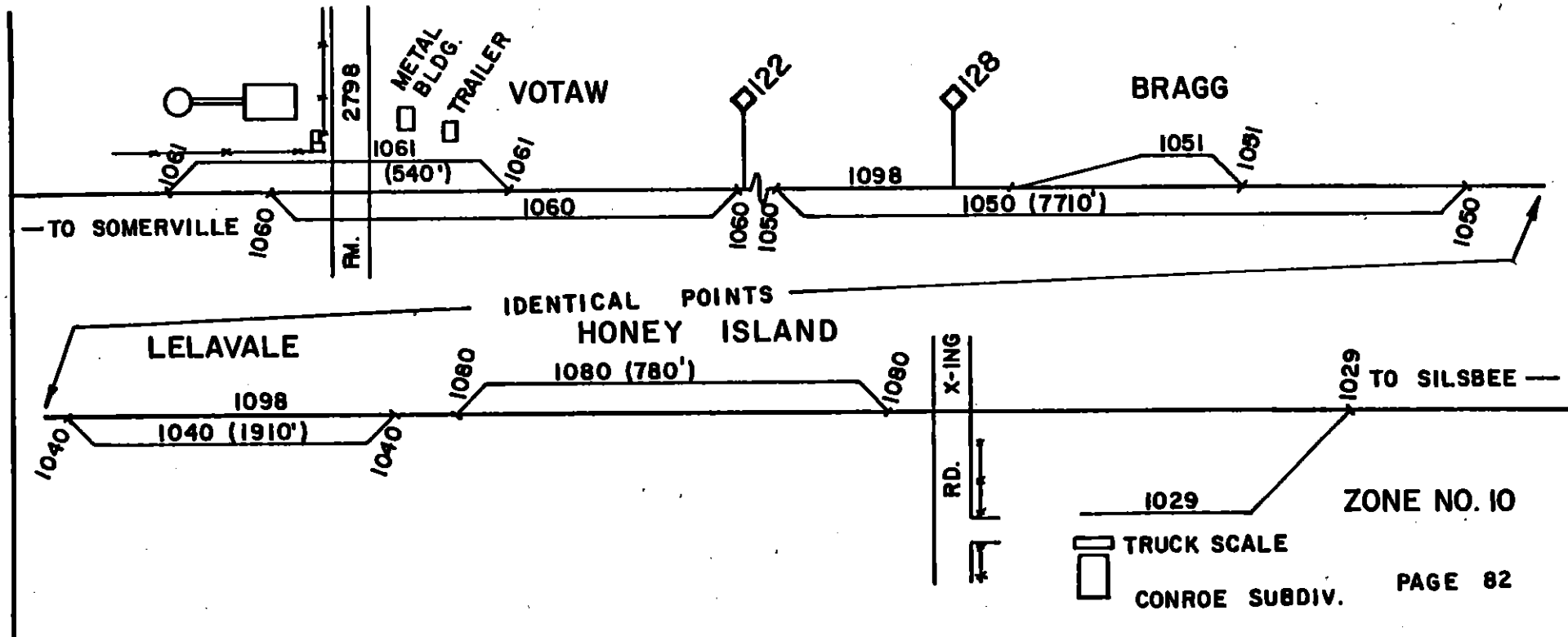
ZONE 10 < LELAVALLE 45450 >

ZONE 10 < HONEY ISLAND 45445 >

109800 CONROE SUB DIVN MAIN TRACK
 104000 LELAVALLE SIDING (1850 FT)

109800 CONROE SUB DIVN MAIN TRACK
 102900 HONEY ISLAND WOODYARD SPUR
 103000 HONEY ISLAND TEAM TRACK
 01 TEAM TRACK PATRONS OPEN

PAGE 81



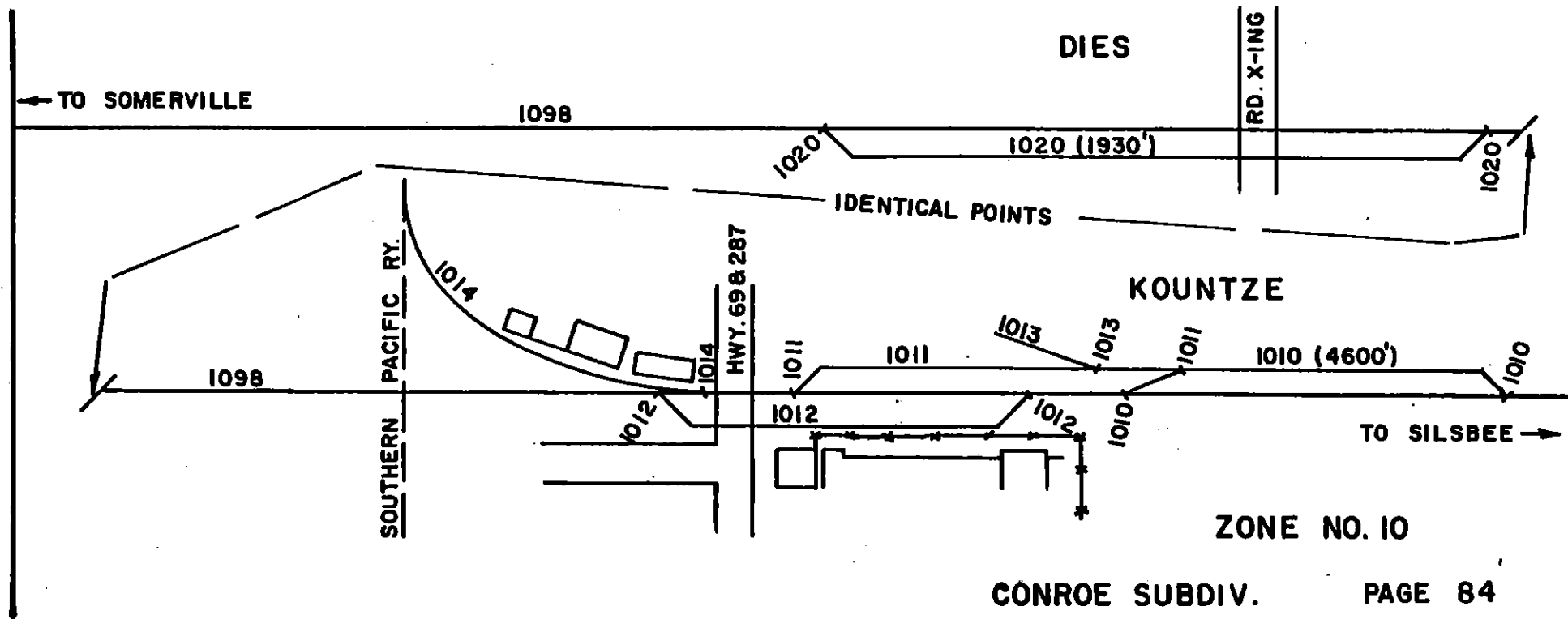
ZONE 10 < DIES 45460 > CONROE SUB DIVN

- 109800 CONROE SUB DIVN MAIN TRACK
- 102000 DIES SIDING (1940 FT)

ZONE 10 < KOUNTZE 45465 > CONROE SUB DIVN

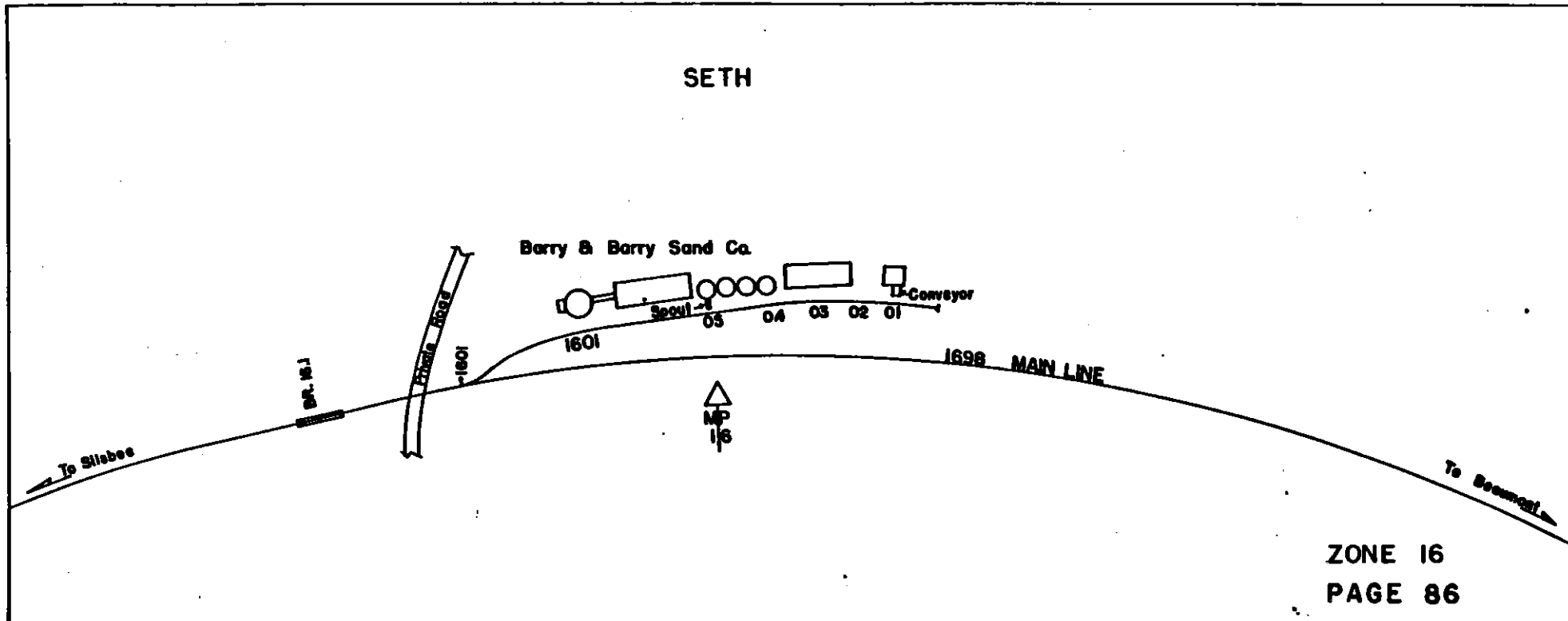
- 109800 CONROE SUB DIVN MAIN TRACK
- 101000 KOUNTZE SIDING (5540 FT)
- 101100 KOUNTZE TEAM TRACK
- 01 KOUNTZE TEAM TRACK PATRONS OPEN
- 101200 KOUNTZE INDUSTRY TRACK
- 101300 KOUNTZE SPUR TRACK
- 101400 KOUNTZE S P INTERCHANGE TRACK

PAGE 83



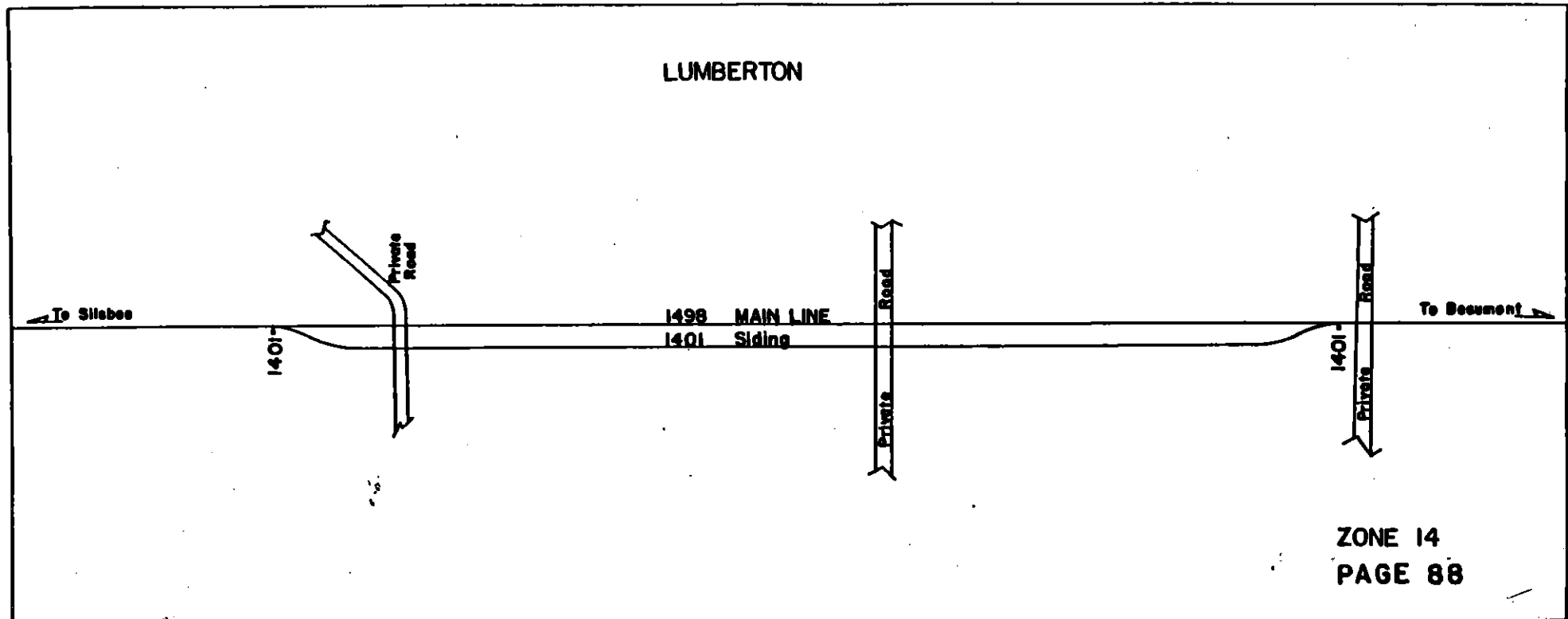
169800	SETH MAIN TRACK	
160100	BARRY & BARRY SAND CO TRACK	
01	BARRY & BARRY SAND CO	CONVEYOR
02	BARRY & BARRY SAND CO	OPEN AREA
03	BARRY & BARRY SAND CO	OPEN AREA
04	BARRY & BARRY SAND CO	OPEN AREA
05	BARRY & BARRY SAND CO	SPOUT

PAGE 85



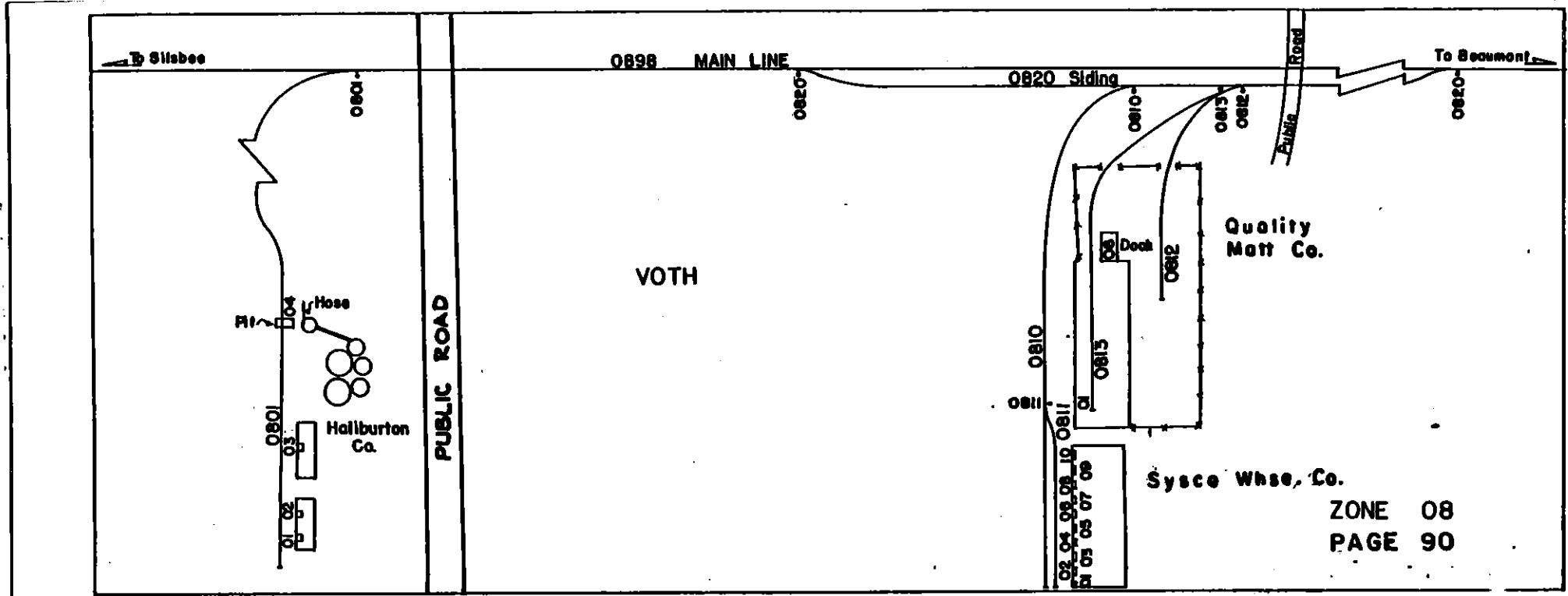
149800 LUMBERTON MAIN TRACK
140100 LUMBERTON SIDING

PAGE 87



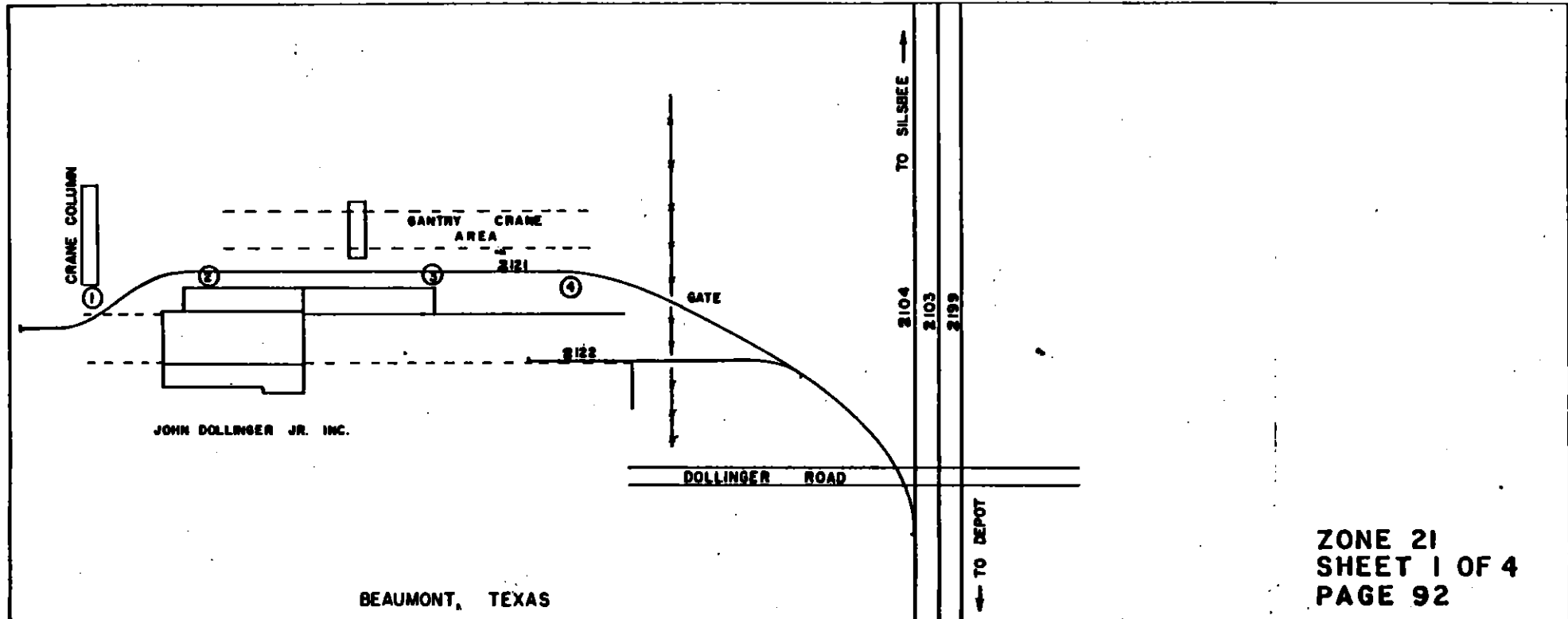
089800	VOTH MAIN TRACK	
080100	HALLIBURTON CO TRACK	
01	HALLIBURTON CO	DOOR
02	HALLIBURTON CO	DOOR
03	HALLIBURTON CO	DOOR
04	HALLIBURTON CO	PIT/HOSE
081000	SYSCO WHSE LEAD	
081100	SYSCO WHSE CO TRACK	
01	SYSCO WHSE CO	DOOR
THRU	(10 CAR SPOT)	
10	SYSCO WHSE CO	DOOR
081200	QUALITY MATT CO TRACK	
01	QUALITY MATT CO	OPEN
081300	QUALITY MATT CO TRACK	
01	QUALITY MATT CO	DOCK (INSIDE BLDG)
06	QUALITY MATT CO	DOCK (OUTSIDE BLDG)
082000	VOTH SIDING	

PAGE 89



- 219900 BEAUMONT MAIN TRACK
- 212100 JOHN DOLLINGER STEEL CO TRACK (NO. 2 LOADING)
- 01 JOHN DOLLINGER STEEL CO CRANE COLUMN
- 02 JOHN DOLLINGER STEEL CO OPEN
- 03 JOHN DOLLINGER STEEL CO OPEN
- 04 JOHN DOLLINGER STEEL CO OPEN
- 212200 JOHN DOLLINGER STEEL CO TRACK (NO. 1 UNLOADING)

PAGE 91

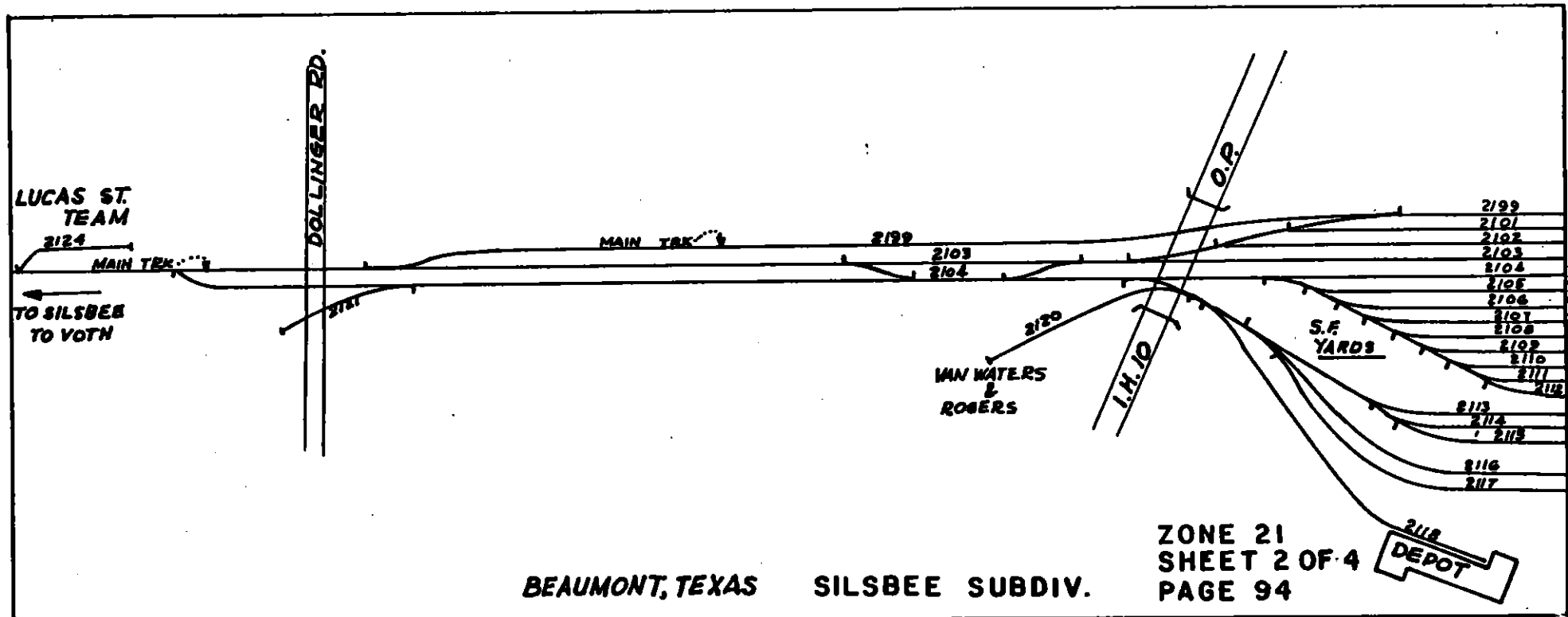


ZONE 21 < BEAUMONT 37200 > SILSBEE SUB DIVN

219900 BEAUMONT MAIN TRACK
 210100 BEAUMONT YARD TRACK NO-1
 210200 BEAUMONT YARD TRACK NO-2
 210300 BEAUMONT YARD TRACK NO-3
 210400 BEAUMONT YARD TRACK NO-4
 210500 BEAUMONT YARD TRACK NO-5
 210600 BEAUMONT YARD TRACK NO-6
 210700 BEAUMONT YARD TRACK NO-7
 210800 BEAUMONT YARD TRACK NO-8
 210900 BEAUMONT YARD TRACK NO-9
 211000 BEAUMONT YARD TRACK NO-10
 211100 BEAUMONT YARD TRACK NO-11
 211200 BEAUMONT YARD TRACK NO-12
 211300 BEAUMONT YARD TRACK NO-13
 211400 BEAUMONT YARD TRACK NO-14
 211500 BEAUMONT YARD TRACK NO-15

211600 NORTH RAMP TRACK
 211700 RUN-THRU (TIE-UP) TRACK
 211800 HOUSE TRACK
 211900 SOUTH RAMP TRACK
 212000 VAN WATERS & ROGERS TRACK
 01 VAN WATERS & ROGERS OPEN
 02 VAN WATERS & ROGERS OPEN
 212100 JOHN DOLLINGER STEEL CO
 212400 LUCAS STREET TEAM TRACK
 01 TEAM TRACK PATRONS

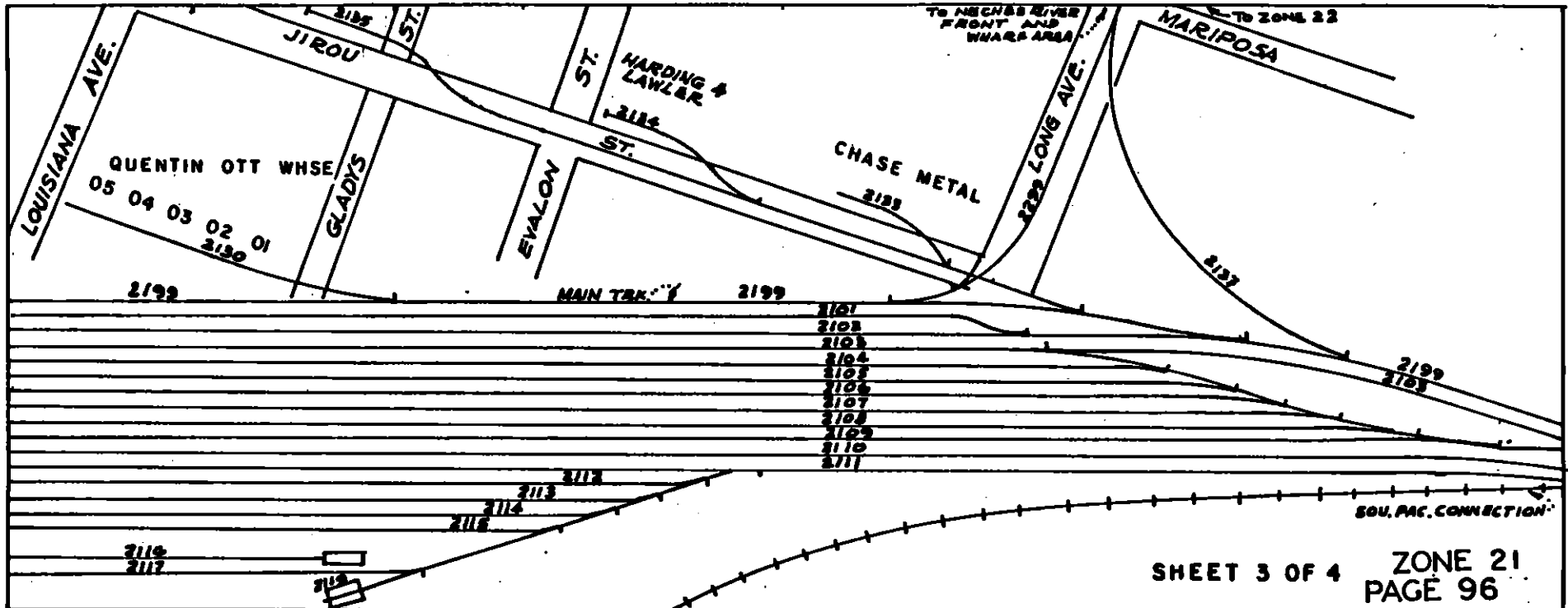
PAGE 93



ZONE 21 < BEAUMONT 37200 > SILSBEE SUB DIVN

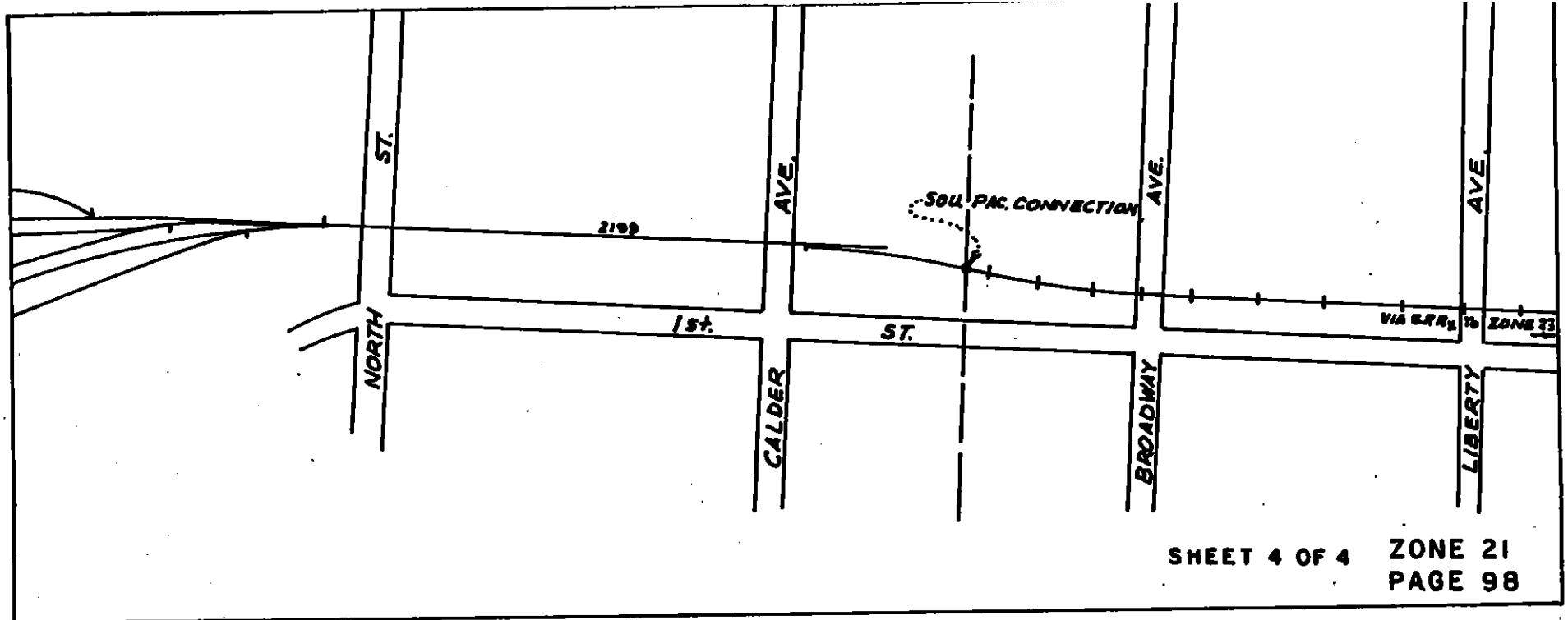
213000	QUENTIN OTT WHSE TRACK		
01	QUENTIN OTT CO	DOOR	
02	QUENTIN OTT CO	DOOR	
03	QUENTIN OTT CO	DOOR	
04	QUENTIN OTT CO	DOOR	
05	QUENTIN OTT CO	DOOR	
213300	CHASE METAL SERVICE TRACK		
01	CHASE METAL SERVICE	OPEN	
02	CHASE METAL SERVICE	OPEN	
213400	HARDING & LAWLER TRACK		
01	HARDING & LAWLER	DOCK (INSIDE GATE)	
02	HARDING & LAWLER	DOCK (OUTSIDE GATE)	
213500	INDUSTRIAL PLASTIC & SUPPLY TRACK		
01	WHITE HOUSE WAREHOUSE	DOOR	
02	INDUSTRIAL PLASTIC & SUPPLY	DOOR	
213700	SOUTH LEG OF WYE		
229900	LONG AVE LEAD TO PORT OF BEAUMONT		

PAGE 95



219900 BEAUMONT MAIN TRACK (SP CONNECTION BETWEEN BROADWAY AND CALDER ST)

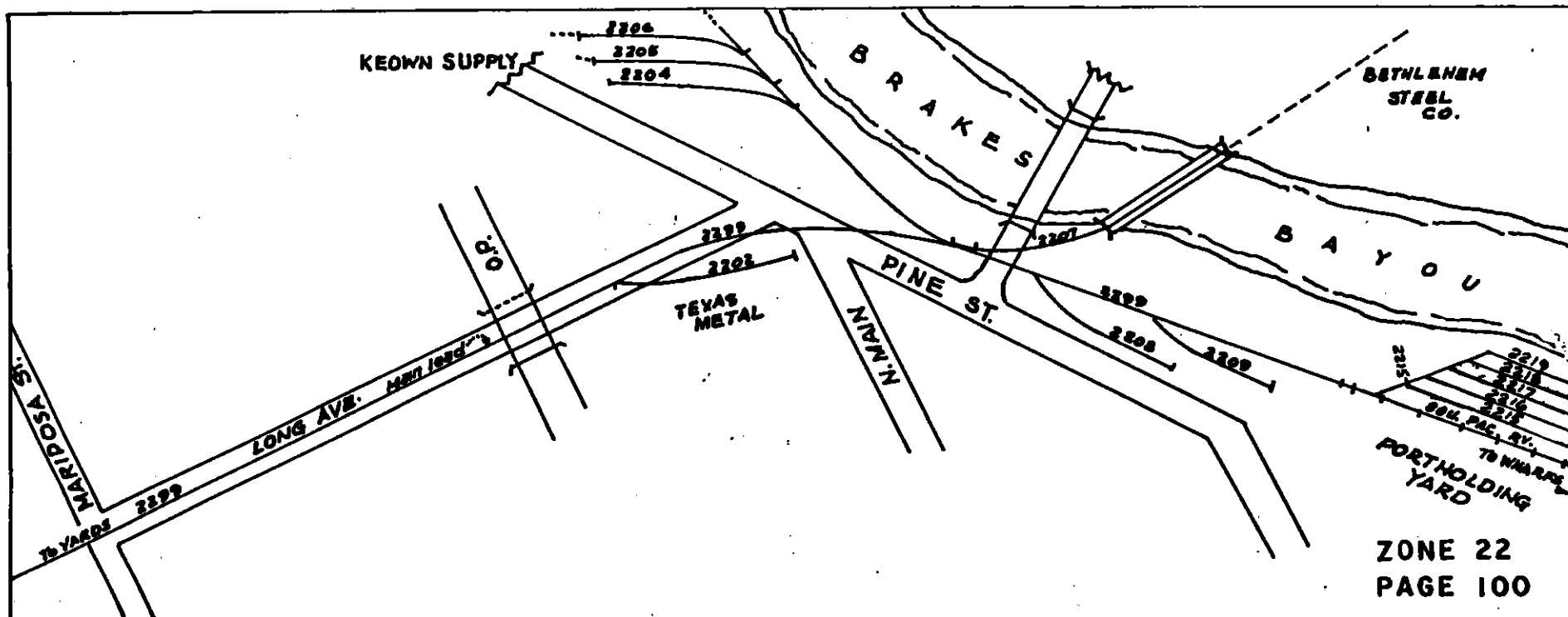
PAGE 97



229900 LONG AVENUE LEAD TO PORT
 220200 TEXAS METAL TRACK
 01 TEXAS METAL CO OPEN
 220400 KEOWN SUPPLY CO TRACK
 01 KEOWN SUPPLY CO OPEN
 220500 KEOWN SUPPLY CO TRACK
 01 KEOWN SUPPLY CO OPEN
 220600 KEOWN SUPPLY CO TRACK
 220700 BETHLEHEM STEEL CO TRACK
 220800 KEOWN SUPPLY CO UNLOADING TRACK
 01 KEOWN SUPPLY CO
 220900 KEOWN SUPPLY CO TRACK
 01 KEOWN SUPPLY CO OPEN
 02 KEOWN SUPPLY CO OPEN
 03 KEOWN SUPPLY CO OPEN
 04 KEOWN SUPPLY CO OPEN
 05 KEOWN SUPPLY CO OPEN

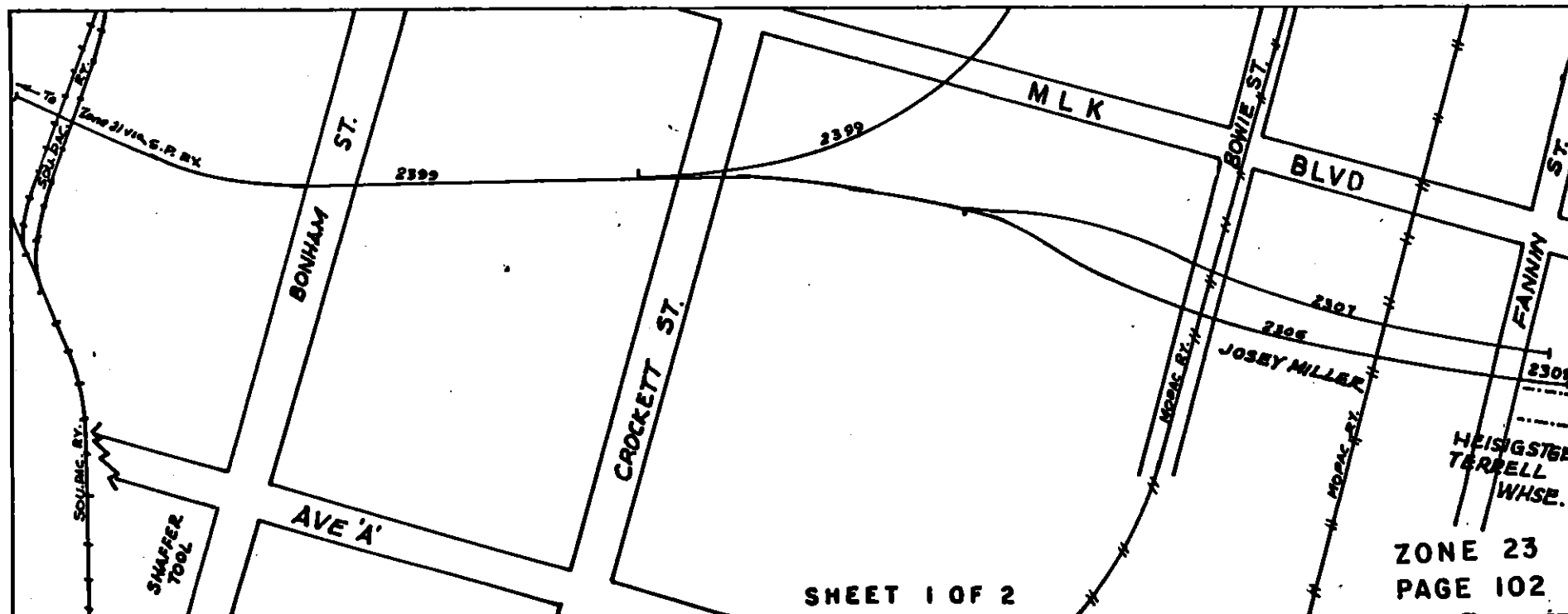
<< PORT HOLDING YARD >>

221500 TRACK NO.1 PORT HOLDING YARD
 221600 TRACK NO.2 PORT HOLDING YARD
 221700 TRACK NO.3 PORT HOLDING YARD
 221800 TRACK NO.4 PORT HOLDING YARD
 221900 TRACK NO.5 PORT HOLDING YARD



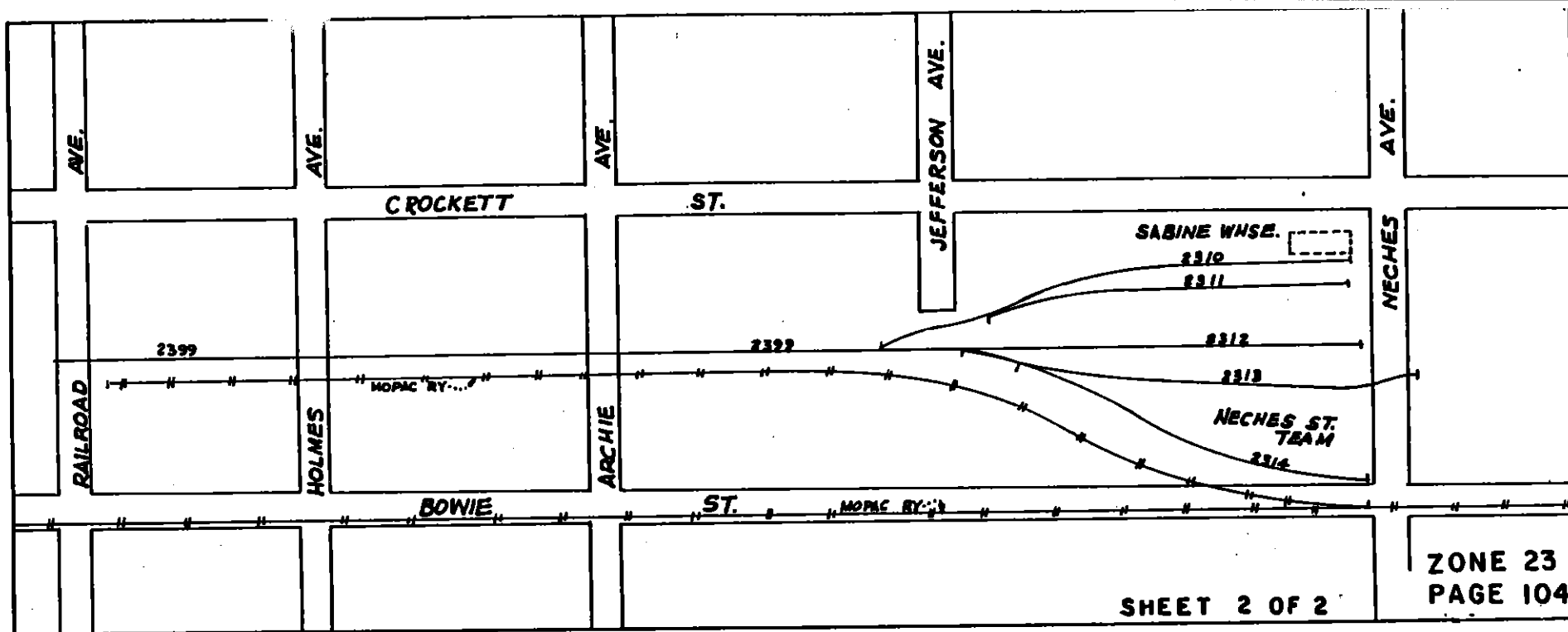
- 239900 MAIN LEAD TO CROCKETT STREET
- 230600 JOSEY MILLER NO. 1 TRACK
 - 01 JOSEY MILLER DOOR
 - 02 JOSEY MILLER DOOR
 - 03 JOSEY MILLER DOOR
 - 04 JOSEY MILLER DOOR
 - 05 JOSEY MILLER DOOR
 - 06 JOSEY MILLER DOOR
- 230700 JOSEY MILLER NO. 2 TRACK
 - 01 JOSEY MILLER DOOR
 - 02 JOSEY MILLER DOOR
- 230901 HEISIG STGE, TERRELL WHSE TRACK
 - 01 HEISIG STGE, TERRELL WHSE DOOR

PAGE 101

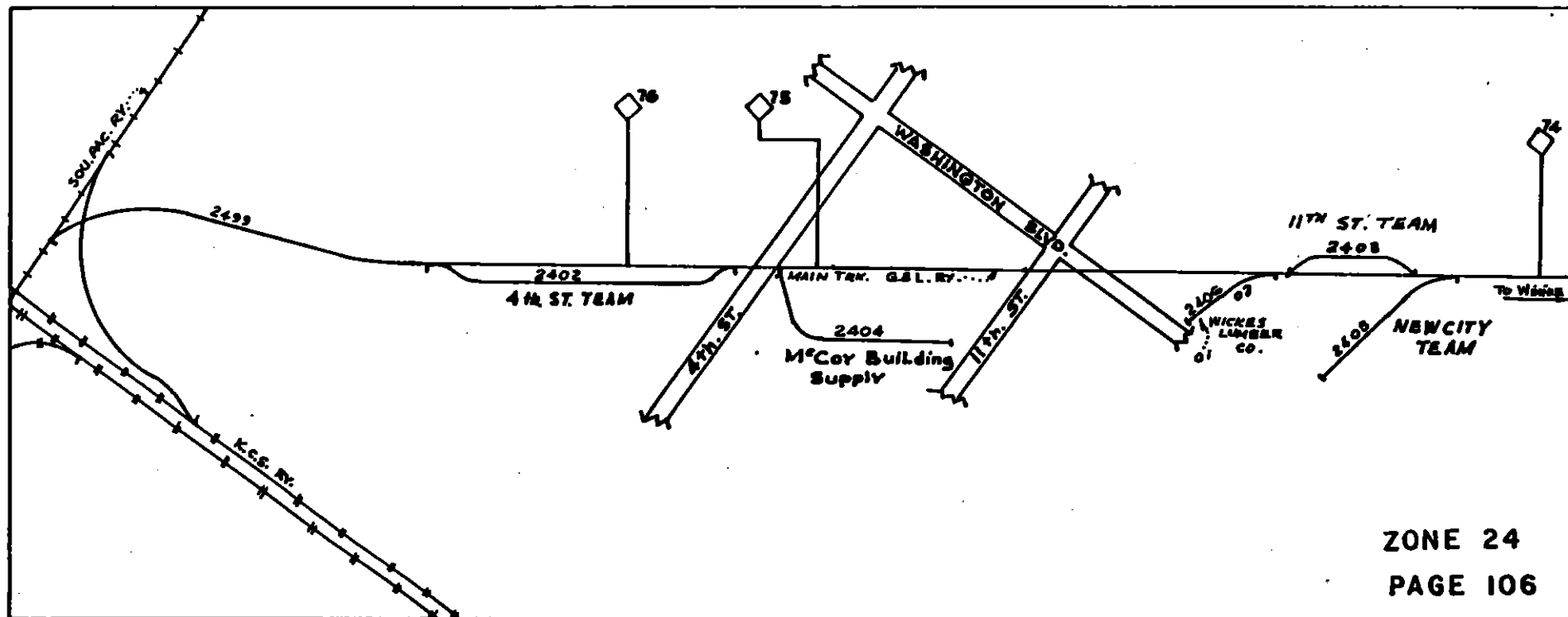


231000 SABINE WAREHOUSE TRACK
 01 SABINE WAREHOUSE DOOR
 02 SABINE WAREHOUSE DOOR
 03 SABINE WAREHOUSE DOOR
 04 SABINE WAREHOUSE DOOR
 05 SABINE WAREHOUSE DOOR
 06 SABINE WAREHOUSE DOOR
 07 SABINE WAREHOUSE DOOR
 08 SABINE WAREHOUSE DOOR
 231100 SABINE WAREHOUSE TRACK
 01 SABINE WAREHOUSE DOOR
 02 SABINE WAREHOUSE DOOR
 03 SABINE WAREHOUSE DOOR
 04 SABINE WAREHOUSE DOOR
 05 SABINE WAREHOUSE DOOR
 06 SABINE WAREHOUSE DOOR
 07 SABINE WAREHOUSE DOOR
 08 SABINE WAREHOUSE DOOR

231200 NECHES ST STGE NO. 1 TRACK
 231300 NECHES ST STGE NO. 2 TRACK
 231400 NECHES STREET TEAM TRACK
 01 TEAM TRACK PATRONS OPEN

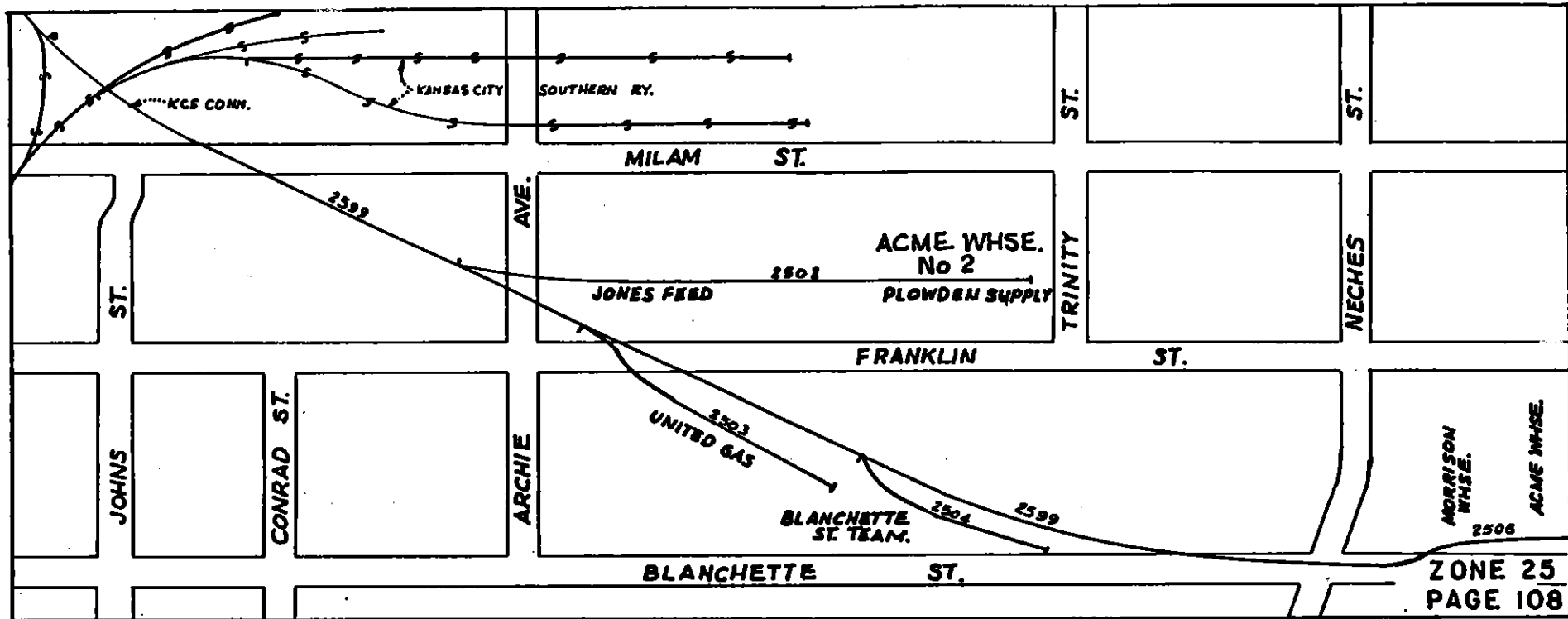


240200	BEAUMONT 4TH STREET TEAM TRACK	
01	BEAUMONT STEEL CONSTRUCTION CO	OPEN
02	AMERICAN RICE DRYER NO. 2	OPEN
03	4TH STREET TEAM TRACK PATRONS	OPEN
240300	BEAUMONT 11TH STREET TEAM TRACK	
01	11TH STREET TEAM TRACK PATRONS	OPEN
240400	MC COY BUILDING SUPPLY CO TRACK	
01	MC COY BUILDING SUPPLY CO	OPEN
02	MC COY BUILDING SUPPLY CO	DOCK
240500	BEAUMONT NEW CITY TEAM TRACK	
01	NEW CITY TEAM TRACK PATRONS	OPEN
240600	WICKES LUMBER CO TRACK	
01	WICKES LUMBER CO	OPEN
02	WICKES LUMBER CO	DOCK



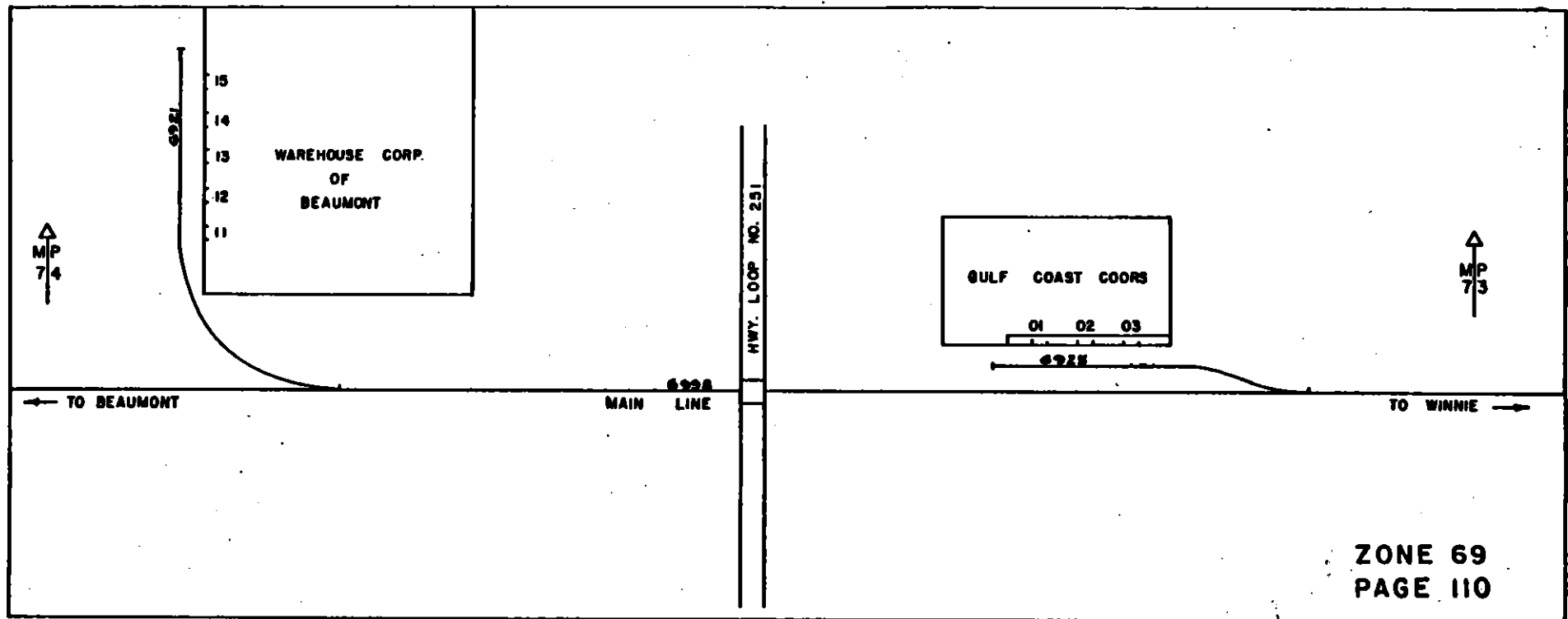
259900	MAIN TRACK LEAD	
250200	JONES FEED CO TRACK	
01	JONES FEED CO	OPEN
02	JONES FEED CO	OPEN
03	JONES FEED CO	PIT
04	JONES FEED CO	OPEN
05	JONES FEED CO	OPEN
06	WELLER SUPPLY	OPEN
07	BEAUMONT WELL WORKS	OPEN
08	LOWDEN SUPPLY	GATE
09	LOWDEN SUPPLY	DOOR
10	ACME WAREHOUSE NO. 2	DOOR
250300	UNITED GAS TRACK	
01	UNITED GAS	OPEN (BEYOND DOORS)
02	UNITED GAS	OPEN (BEYOND DOORS)
04	UNITED GAS	DOOR (1ST DOOR FROM FRANKLIN STREET)
250400	BLANCHETTE ST. TEAM TRACK	
01	TEAM TRACK PATRONS	OPEN

PAGE 107



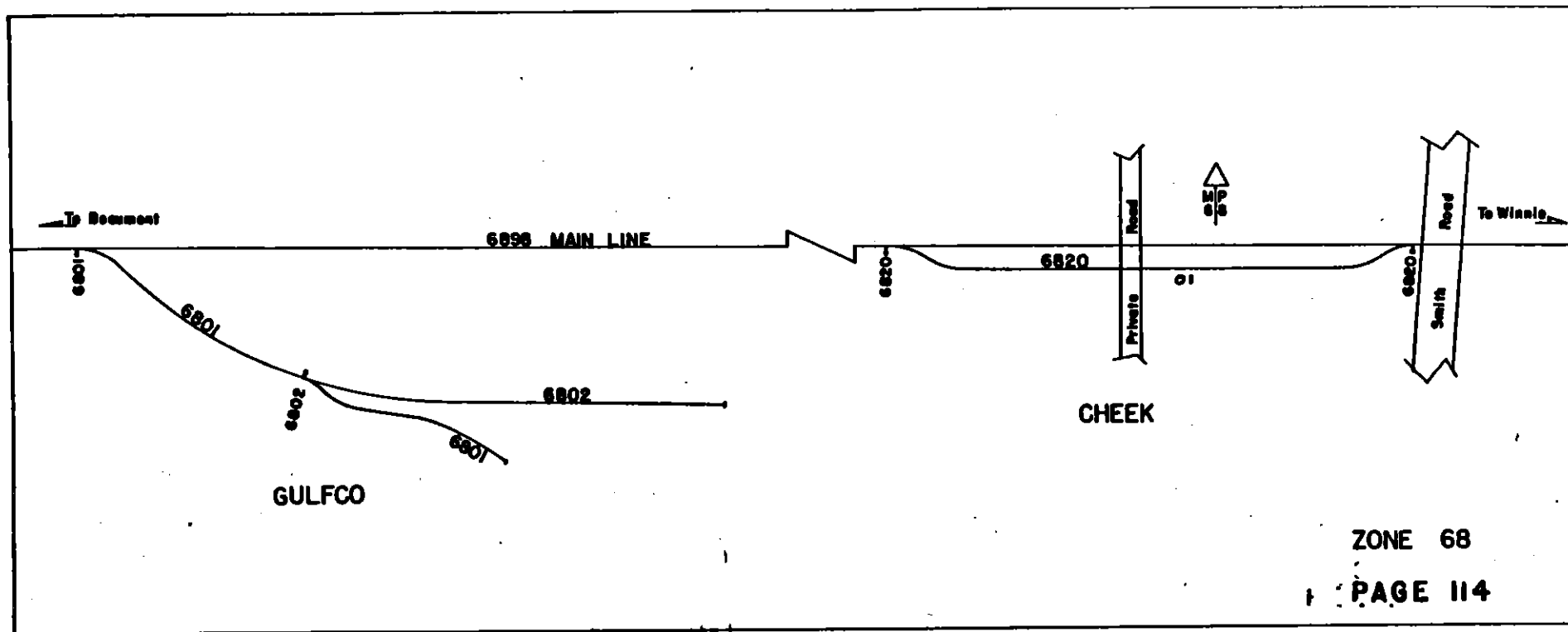
- 699800 MAIN TRACK
- 692100 WAREHOUSE CORPN OF BEAUMONT TRACK
 - 01 WAREHOUSE CORPN OF BEAUMONT DOOR
 - THRU (15 CARS SPOT THIS TRACK AT DOORS)
 - 15 WAREHOUSE CORPN OF BEAUMONT DOOR
- 692500 GULF COAST COORS TRACK
 - 01 GULF COAST COORS CO DOOR
 - 02 GULF COAST COORS CO DOOR
 - 03 GULF COAST COORS CO DOOR

PAGE 109



689800 CHEEK MAIN TRACK
680100 CHEEK- GULFCO (OLD TRACK)
680200 CHEEK- GULFCO (NEW TRACK)
682000 CHEEK- TEAM TRACK
01 CHEEK TEAM TRACK PATRONS

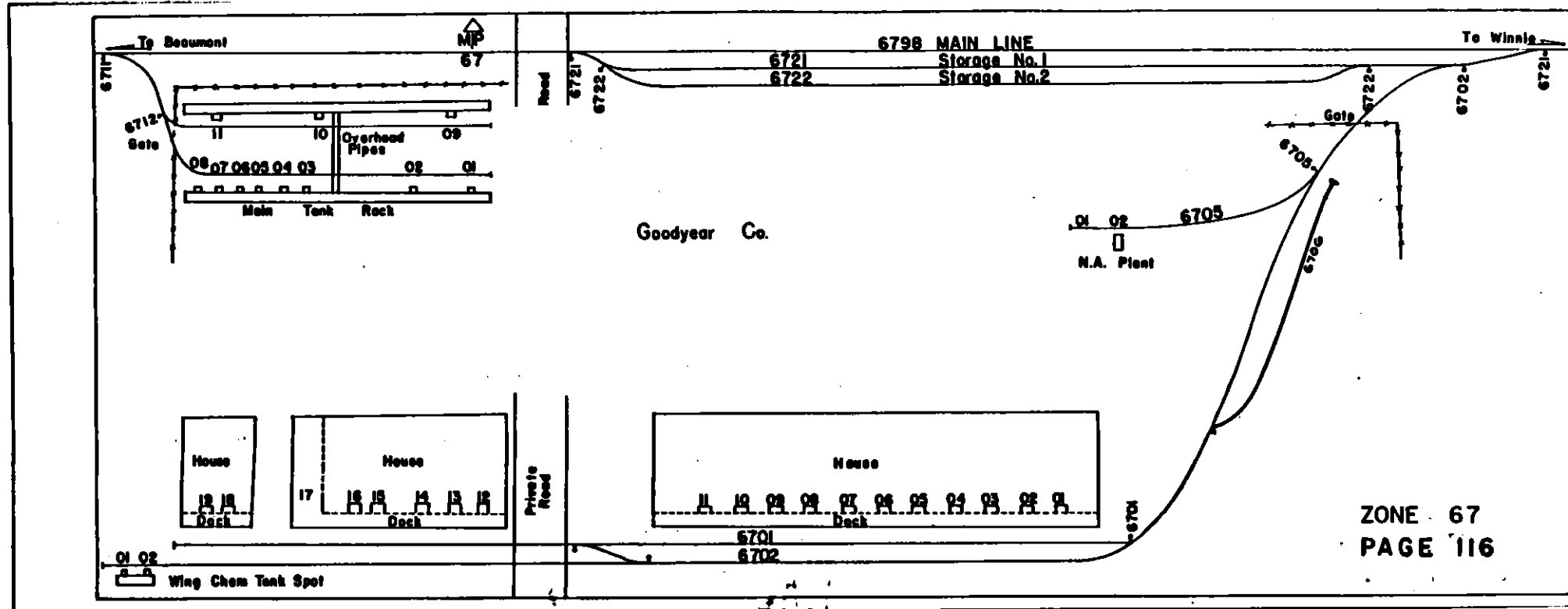
OPEN



ZONE 67 < CHEEK 37216> SILSBEE SUB DIVN ** GOODYEAR PLANT **

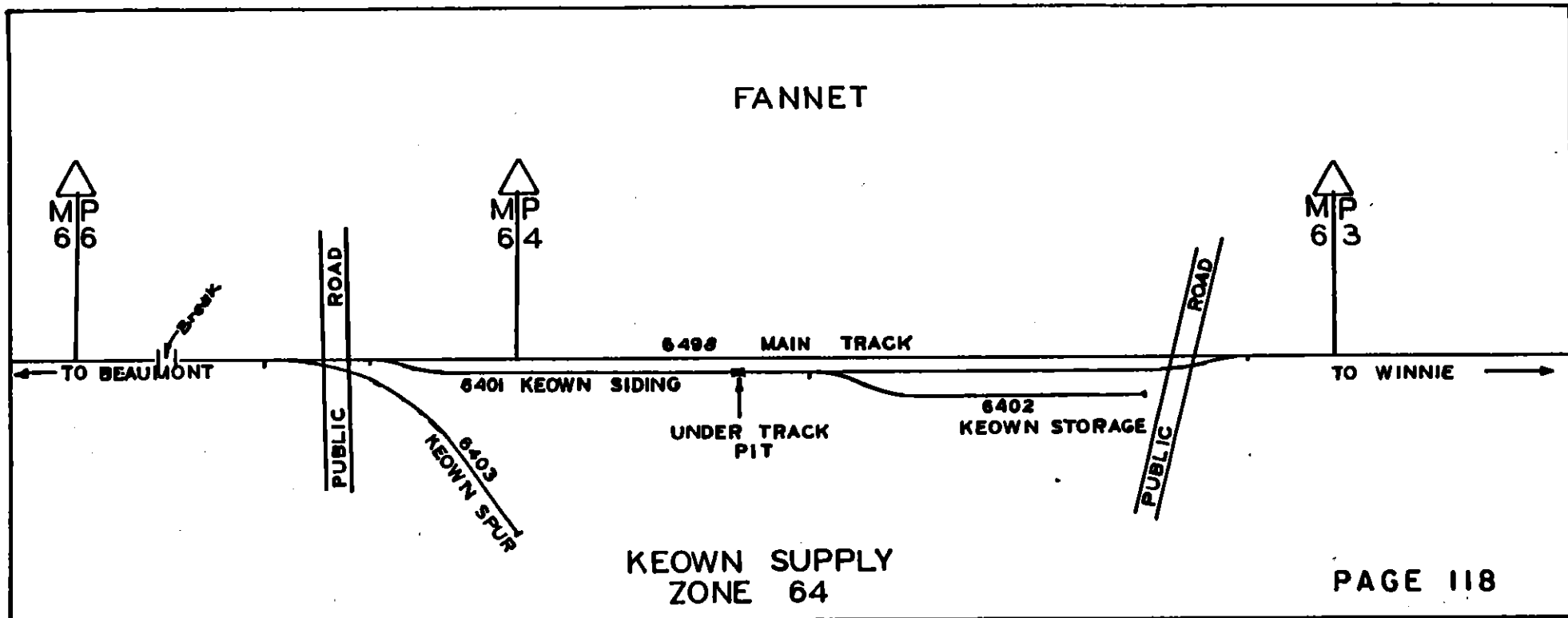
670100 GOODYEAR HOUSE NO. 1 TRACK
 01 GOODYEAR CO DOORS & DOCK
 THRU (SPOTS 19 CARS AT THIS WHSE)
 19 GOODYEAR CO DOORS & DOCK
 670200 GOODYEAR HOUSE NO. 2 TRACK
 01 GOODYEAR CO WING CHEMICAL TANK SPOTS
 02 GOODYEAR CO WING CHEMICAL TANK SPOTS
 670500 GOODYEAR CO N.A. PLANT TRACK
 01 GOODYEAR CO (N.A.PLANT) OPEN AREA
 02 GOODYEAR CO (N.A.PLANT) TANK RACK
 670600 GOODYEAR CO STORAGE TRACK (OFF 6701)
 671100 GOODYEAR TANK RACK TRACK
 09 GOODYEAR CO TANK RACK SPOTS
 THRU (SPOTS 3 CARS ON THIS TRACK)
 11 GOODYEAR CO TANK RACK SPOTS
 671200 GOODYEAR TANK RACK TRACK
 01 GOODYEAR CO TANK RACK SPOTS
 THRU (SPOTS 8 CARS ON THIS TRACK)
 08 GOODYEAR CO TANK RACK SPOTS
 PAGE 115

672100 GOODYEAR STORAGE TRACK NO. 1
 672200 GOODYEAR STORAGE TRACK NO. 2
 679800 SILSBEE SUB DIVN MAIN TRACK



**** KOEWN SUPPLY ****

- 649800 FANNETT MAIN TRACK
- 640100 KEOWN SIDING (MP 64)
- 640200 KEOWN STORAGE TRACK (OFF 6401)
- 640300 KEOWN SPUR TRACK
- 01 KEOWN SUPPLY OPEN



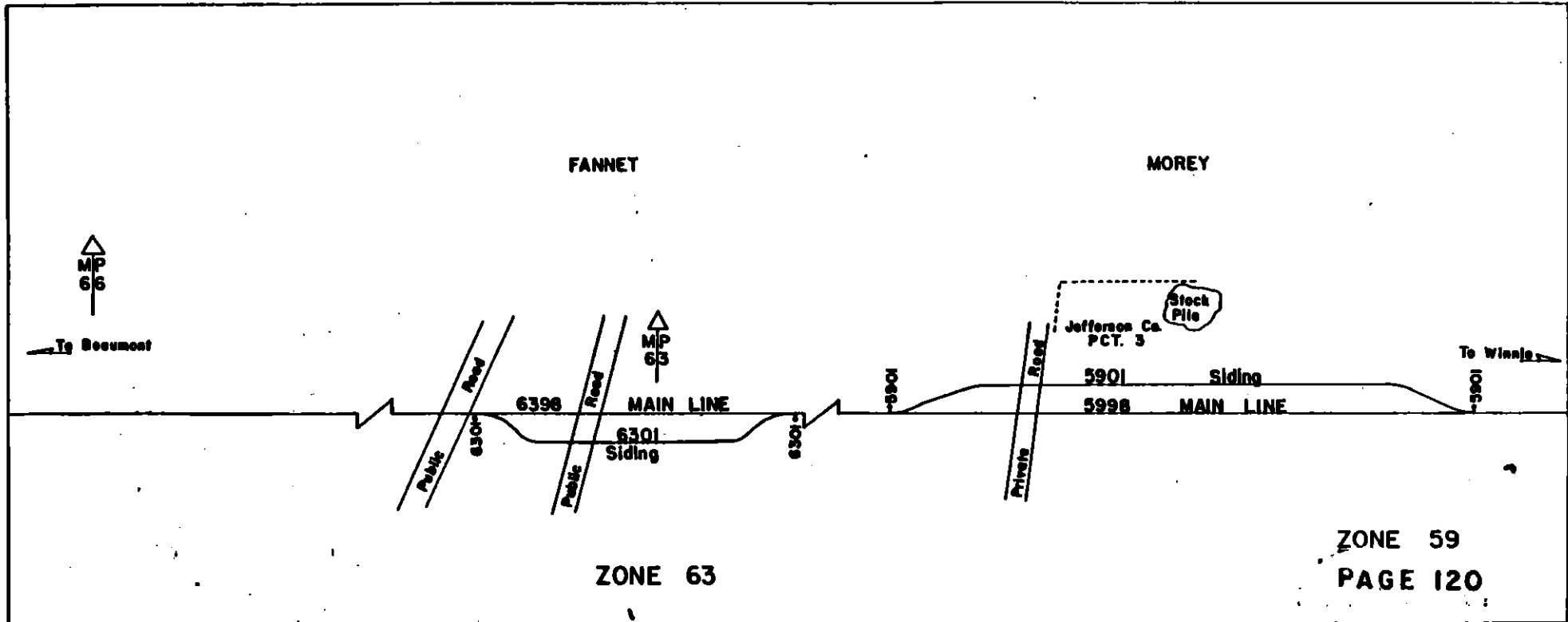
ZONE 63 < FANNETT 37224 > SILSBEE SUB DIVN

639800 FANNETT MAIN TRACK
630100 FANNETT SIDING (940 FT)

ZONE 59 < MOREY 37228 > SILSBEE SUB DIVN

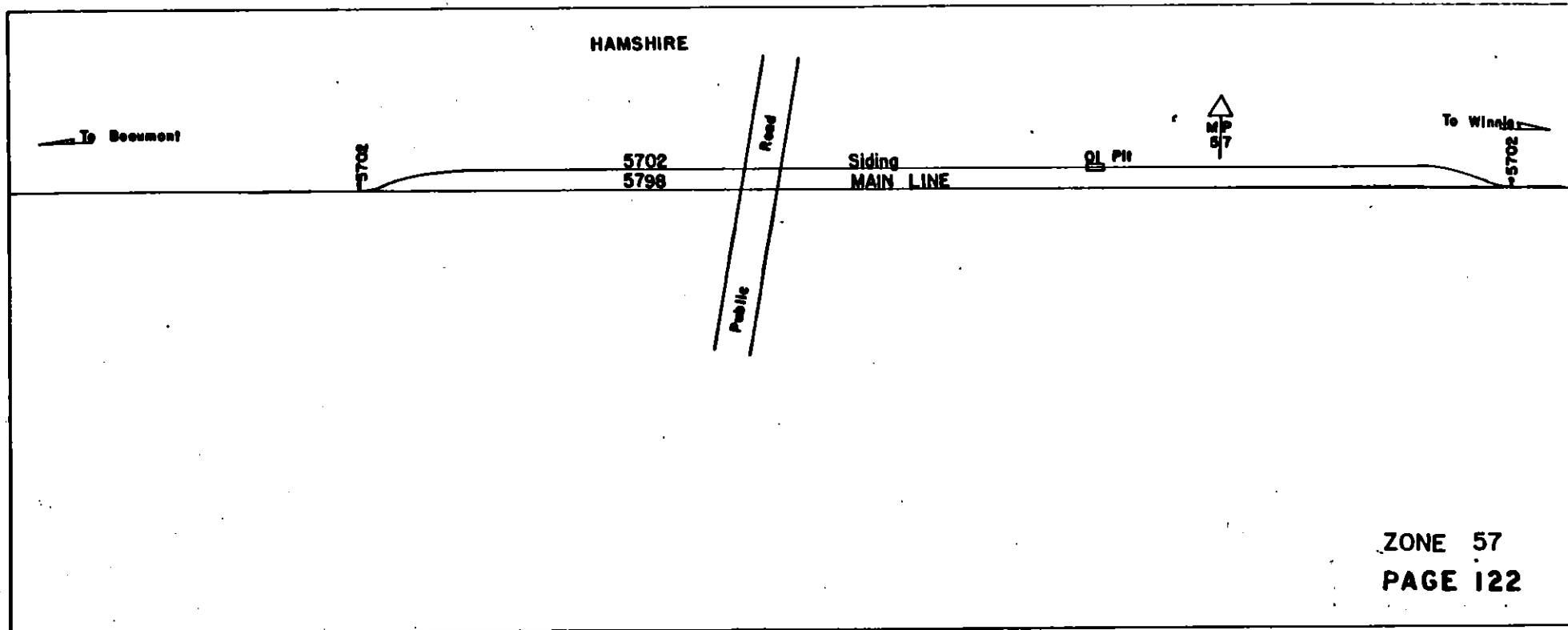
599800 MOREY MAIN TRACK
590100 MOREY SIDING (670 FT)

PAGE 119



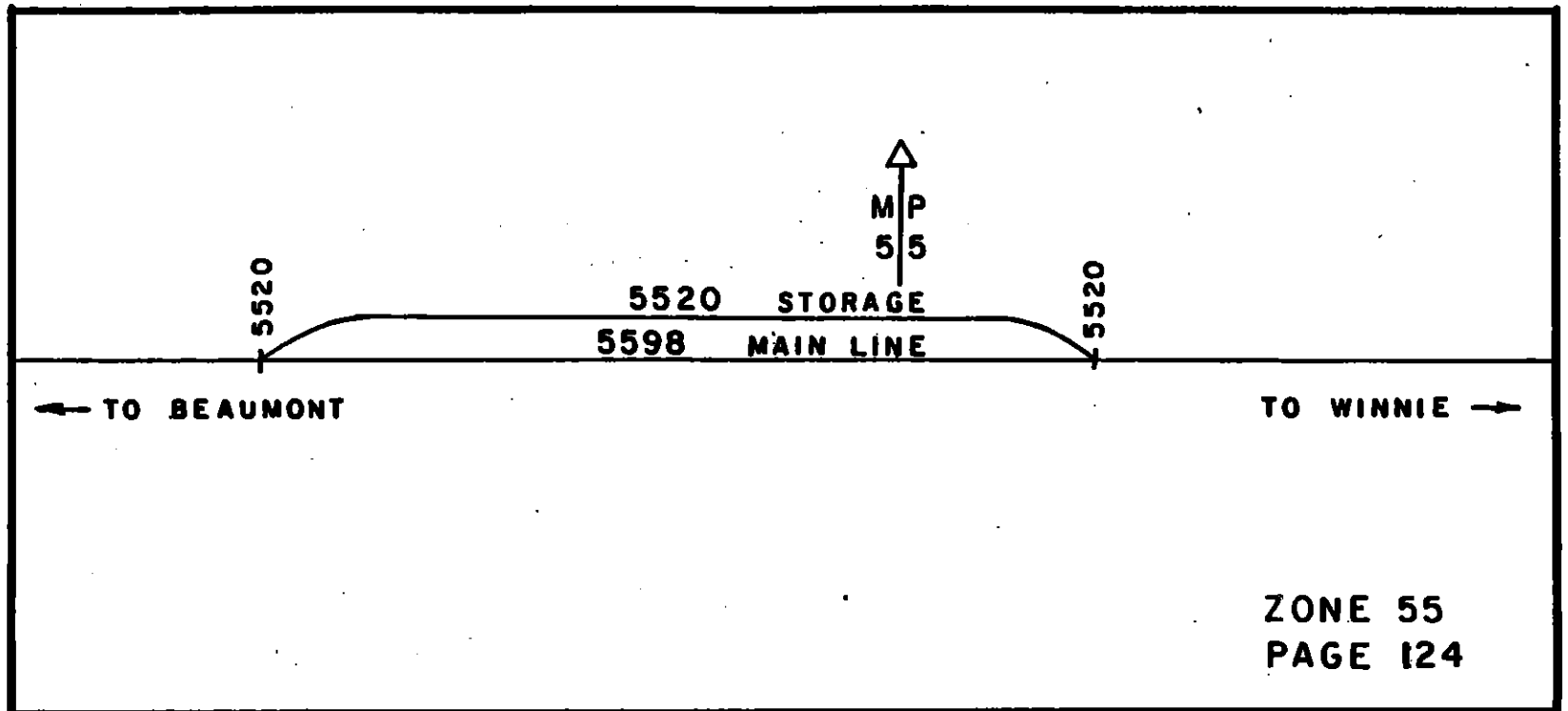
579800 HAMSHIRE MAIN TRACK
570200 HAMSHIRE SIDING

PAGE 121



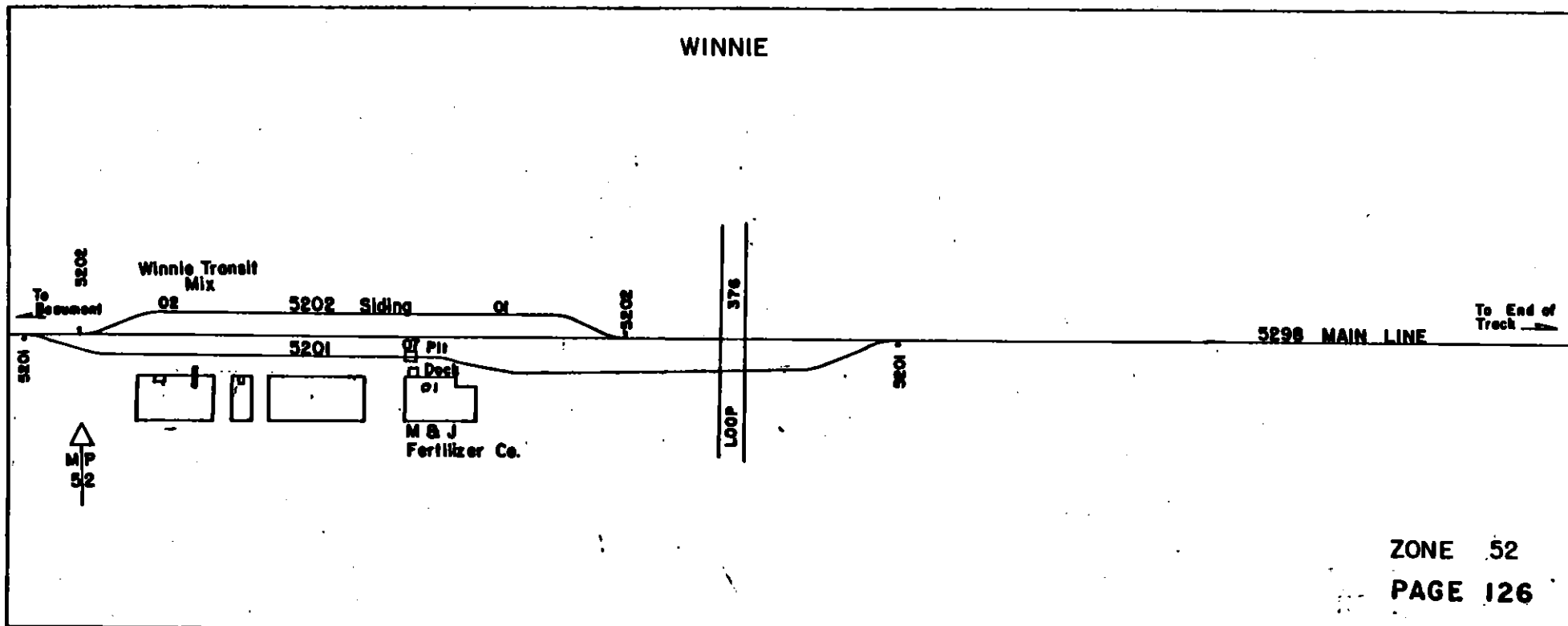
559800 WINNIE MAIN TRACK
552000 WINNIE- STORAGE TRACK

PAGE 123



529800	WINNIE MAIN TRACK	
520100	WINNIE HOUSE TRACK	
01	M & J FERTILIZER CO	DOCK
02	WINNIE TEAM TRACK PATRONS	OPEN
520200	WINNIE SIDING (2230 FT LONG)	
01	WINNIE OPEN AREA	OPEN
02	WINNIE TRANSIT MIX	OPEN

PAGE 125



ZONE 50 < STOWELL 37240 > SILSBEE SUB DIVN

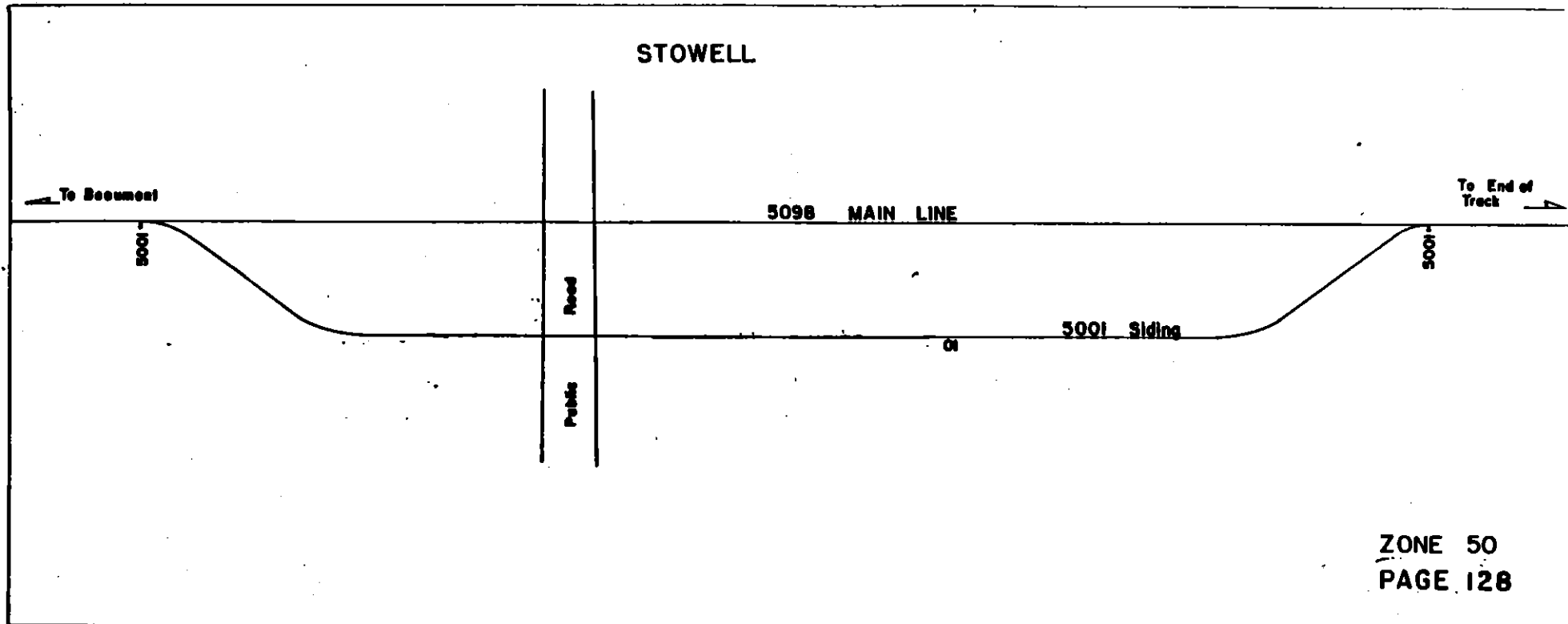
509800 STOWELL MAIN TRACK

500100 STOWELL SIDING (2400 FT)

01 STOWELL TEAM TRACK PATRONS

OPEN

PAGE 127



ZONE 50
PAGE 128