

CLIC BULLETIN NO. 9



CAR

LOCATION

IDENTITY

CODES

INSTRUCTIONS - MAPS

MIDDLE DIVISION

STRONG CITY,

LITTLE RIVER,

McPHERSON AND

SALINA SUBDIVISIONS

REVISED: DEC. 1, 1986

MIDDLE DIVISION CLIC BULLETIN NO. 9

<u>Station</u>	<u>Stn. No.</u>	<u>Zone</u>	<u>Page</u>
<u>Strong City Subdivision</u>			
Hyer	59415	70	10
Diamond Springs	59425	70	12
Burdick	59435	70	14
Lost Springs	59445	70	16
Hope	59465	70	18
Navarre	59475	70	20
Enterprise	59485	70	22
Abilene	59500	71-73	24-30
Talmage	59705	75	32
Manchester	59710	75	34
Longford	59765	75	36
Oak Hill	59770	75	38
Miltonvale	59775	75	40
Aurora	59780	75	42
Husher	59785	75	44
Cook	59790	75	46
Concordia	59800	76	48-50
Kackley	59820	77	52
Courtland	59830	77	54
Lovewell	59840	77	56
Webber	59850	77	58
Superior	59900	53	60-64
<u>Salina Subdivision</u>			
Solomon	59550	74	66
Salina	59600	61-63	68-74
Hedville	59610	64	76
Juniata	59620	64	78
Westfall	59625	64	80
Barton	59630	64	82
Lincoln	59635	65	84
Goldenrod	59640	65	86
Denmark	59645	65	88
Ash Grove	59650	65	90
Hunter	59655	65	92
Tipton	59660	65	94
Corinth	59665	65	96
Forney	59670	65	98
Osborne	59675	65	100

<u>Station</u>	<u>Stn. No.</u>	<u>Zone</u>	<u>Page</u>
<u>Little River Subdivision</u>			
Pollard	58703	40	102
Lorraine	58708	40	104
Holyrood	58712	40	106
Fahrman	58716	40	108
Hitschmann	58720	40	110
Beaver	58724	40	112
Susank	58728	40	114
Stickney	58732	40	116
Galatia	58740	40	118
<u>McPherson Subdivision</u>			
Marion	59260	46	120
Canada	59250	46	122
Hillsboro	59240	46	124
Lehigh	59230	46	126
Canton	59220	46	128
Galva	59210	46	130
McPherson	59200	47	132-136
Conway	58785	48	138-140
Windom	58780	49	142
Little River	58775	49	144
Mitchell	58770	49	146
Lyons	58700	45	148-150
Chase	58690	44	152
Silica	58680	44	154

CAR LOCATION IDENTITY CODES

This booklet contains instructions and maps for the Car Location Identity Code (CLIC) and procedures governing the Work Order Document System.

Maps are not drawn to scale and are to be used only as a guide to locating customer and yard tracks and the numbers assigned to them and in no way circumvents compliance with operating rules and other instructions.

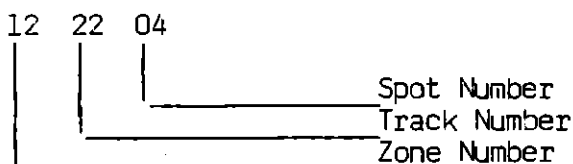
The geographical area covered in this booklet is divided into zones. Each zone has designated tracks and/or industries within its boundary.

A CLIC number will consist of six digits--the first two digits designate the zone; the second two digits indicate the track number within the zone; the last two digits represent the actual spot along the track.

The combination of the zone-track-spot number is known as the "Car Location Identity Code" (CLIC).

The CLIC number will be used for switching and reporting purposes rather than the industry or track name.

****EXAMPLE OF CLIC NUMBER****



All switch targets or stands have been painted with a combination of the zone and track number.

Spot numbers have been painted on doors, buildings, gates, etc., wherever possible.

WORK ORDER DOCUMENT

A work order document is any written or verbal instruction pertaining to the handling of cars issued to yard or road crews requiring work to be performed during their tour of duty.

NOTE: Exceptions to written work orders must be noted on the work orders according to current instructions; cars handled on verbal work orders must be reported on the prescribed form.

Conductors and Engine Foremen will be furnished work orders during their tour of duty.

This document will specify the cars to be picked up or set out at various stations, industries or interchange tracks serviced by the train or switch job.

Certain information (described below) must be recorded on the work order document by the Conductor or Engine Foreman. Prior to turning in the document at the designated reporting station, it must be dated and signed -- even if no work was accomplished. This is necessary to comply with switching and demurrage tariffs as well as other rules and regulations.

Conductors and Engine Foremen must show on work order cars handled, time and date work performed, CLIC number taken from, CLIC number left at, and appropriate code as listed below:

- BO - Bad Order
- ND - Work Indicated Not Done (State Reason)
- NIT- Car Not in Train, or Not on Track
- OTCC - Car on Track, Carriers Convenience
- OTNP - Car on Track, Not Placed (State Reason)
- PULL - Car Pulled, Time and Date
- SPOT - Car Spotted, Time and Date

Conductor/Engine Foreman must make notation on work order and notify the appropriate employe (S/O, RYO Clerk, Dispatcher, for example) of any exceptions taken to the work order, such as no car, car not on list, car out of line, car is hazardous, excess dimension (when the information is not so indicated on work order), car is carded rear or head end movement, or any other exceptions noted.

If switching is performed without a work order, the Conductor or Engine Foreman must complete the prescribed form showing all the information required above and turn it in at the designated reporting station.

If an industry requests service not shown on work order, Conductor/Engine Foreman should obtain such request in writing. This request is to be turned in with work order for processing. If unable to obtain request in writing, Conductor/Engine Foreman should record on work order the name of the person making request and the service requested and performed.

For observation and guidance, the following codes may appear on work order:

AI	-	Agri Industries
BI	-	Bad Order
BA	-	Blasting Agent (Hazardous)
BT	-	Bare Table Flats
CD	-	Condemned
CB	-	Combustible (Hazardous)
CG	-	Cargill
CL	-	Chlorine (Hazardous)
CM	-	Corrosive (Hazardous)
DG	-	Dangerous
DH	-	Do Not Hump
DU	-	Do Not Uncouple
EQ	-	Union Equity or Equity Export- Houston
FG	-	Flammable Gas (Hazardous)
FL	-	Flammable (Hazardous)
FS	-	Flammable Solid (Hazardous)

- FW - Flam. Solid W (Dangerous When Wet)
- HE - Head End Only
- HL - High Wide Load
- HV - High Value
- IP - Interchange Prohibited
- IPSW - Intraplant Switch (Respot Car)
- LS - Handle In Local Service Only
- MR - Mechanical Refrigeration, Maintain Degrees
- MCNR - Mechanical Car or Trailer - No Refrigeration Required
- ND - Do Not Divert
- NG - Non-Flammable Gas (Hazardous)
- NP - No Placards Required
- OM - Oxidizer (Hazardous)
- OP - Organic Peroxide (Hazardous)
- OR - Other Regulated Material
- OX - Oxygen
- PA - Poison Gas (Hazardous)
- PB - Poison
- PE - Houston Public Elevator
- RE - Rear End Only
- RM - Radioactive Material
- REJT - Car Rejected by Shipper
- RSPT - Respot Due to Railroad Error
- SO - Car/Van Billed Shippers Order
- TURN - Turn Car & Respot
- WH - Weigh Heavy
- WI - Waive Inspection - Set Direct
- WL - Weigh Light
- XA - Explosive "A"
- XB - Explosive "B"
- XX - Do Not Move This Car
- ZZ - Cyrogenic Liquid

GOOD COMMUNICATION AND COMPLIANCE WITH
INSTRUCTIONS IS ESSENTIAL FOR A COMPLETE
AND SUCCESSFUL OPERATION. YOUR REPORTINGS
ARE THE KEY TO ACCURATE RECORDS.
THE COMPLETE COOPERATION OF EVERY EMPLOYEE
IS SOLICITED.

0069(0)/4

PATRON INDEX

<u>Patron</u>	<u>Stn.</u>	<u>Page</u>
Abilene Conc. & Supply	59500	27
Abilene Coop	59500	25
Ag. Service Inc.	59240	125
Agrex, Inc.	59900	63
Amax	59200	137
American Salt	58700	151
Aurora Coop	59780	43
Bert & Wetta	59500	25
Beaver Grain	58724	113
Boettcher Enterprises	59830	55
Boettcher Enterprises	59900	61-63
Bohn Grain	59665	97
Bunge	59600	75
Burdick Feed & Grain	59435	15
Burke Energy	58785	141
Bushton Grain & Supply	58690	153
C. E. Process Equipment	59800	49
CKME Elevator	59600	71
Cadams Grain	59900	65
Canton Elevator	59220	129
Canton Redi Mix	59220	129
Central Kansas Elevator	58700	149
Central Soya	59500	31
Chubbuck Grain Co.	59785	45
Cloud Ceramic	59790	47
Cloud County Coop	59800	49-51
Collingwood	58785	139
Collingwood Grain	58770	147
Collingwood Grain	58775	145
Concordia Coop Inc.	59800	49
Concordia Grain Co.	59800	51
Concrete Products	59240	125
Coop Grain & Supply	59230	127
Coop Grain & Supply	59260	121
Corinth Coop	59665	97
Cornbelt Products	59500	31
County Yards	59500	25
DeBruce Grain	59500	27
Ehrsam	59800	49
Electric Wheel	59500	31
Evans Grain	59900	61-63
Farmers Coop Assn.	59705	33
Farmers Coop Grain & Supply	59220	129
Farmers Coop Union	58700	149
Farmers Coop Union	58703	103
Farmers Grain & Supply	59625	81

<u>Patron</u>	<u>Stn.</u>	<u>Page</u>
Farmers Union Coop	59775	41
Farmway Coop	59645	89
Farmway Coop	59655	93
Farmway Coop	59660	95
Galatia Coop	58732	117
Galatia Coop	58740	119
Garvey Elevator, Inc.	58680	155
Getty Oil Co.	59500	25-27
Goldenrod Elevator	59640	87
Gooch Feed Mill	59600	71
H. A. Robson	59500	25
Hake Grain	59660	95
Hargerbes Elevator	59550	67
Hedville Grain & Feed Co.	59610	77
Hillsboro Coop	59240	125
Holyrood Coop	58712	107
Holyrood Coop	58716	109
Holyrood Coop	58720	111
Home Petroleum	58785	139
J & R Grain Co.	59830	55
Manville	59200	133
K. P. & L.	59500	25
K. P. & L.	59600	69
Kit Manufacturing	59200	133
Lincoln Grain & Feed	59635	85
Locke Stove	58700	151
Longford Alfalfa Mill	59900	65
Longford Lumber & Grain	59765	37
Lorraine Grain	58708	105
McKinnis Iron & Metal	58700	149
Mid America Pipe Line Co.	58785	141
Mid Kansas Coop	59200	137
Mid Kansas Coop	59210	131
Midway Coop Feed Mill	59675	101
Midwest Iron & Metal	59550	67
Montrose Grain	59850	59
Navarre Farmers Union Coop	59475	21
Nelson Coop	59900	65
Nutrena	59200	133
Oak Hill Agri. Service	59770	39
Ohio Street Iron & Metal	59600	69
Osborne Iron & Steel	59675	101
Osborne Ready Mix	59675	101
Peter Ochs Elevator	58728	115
Quartzite Stone Co.	59630	83
Ralston Purina	59500	31
Randell Farmers Union Coop	59820	53

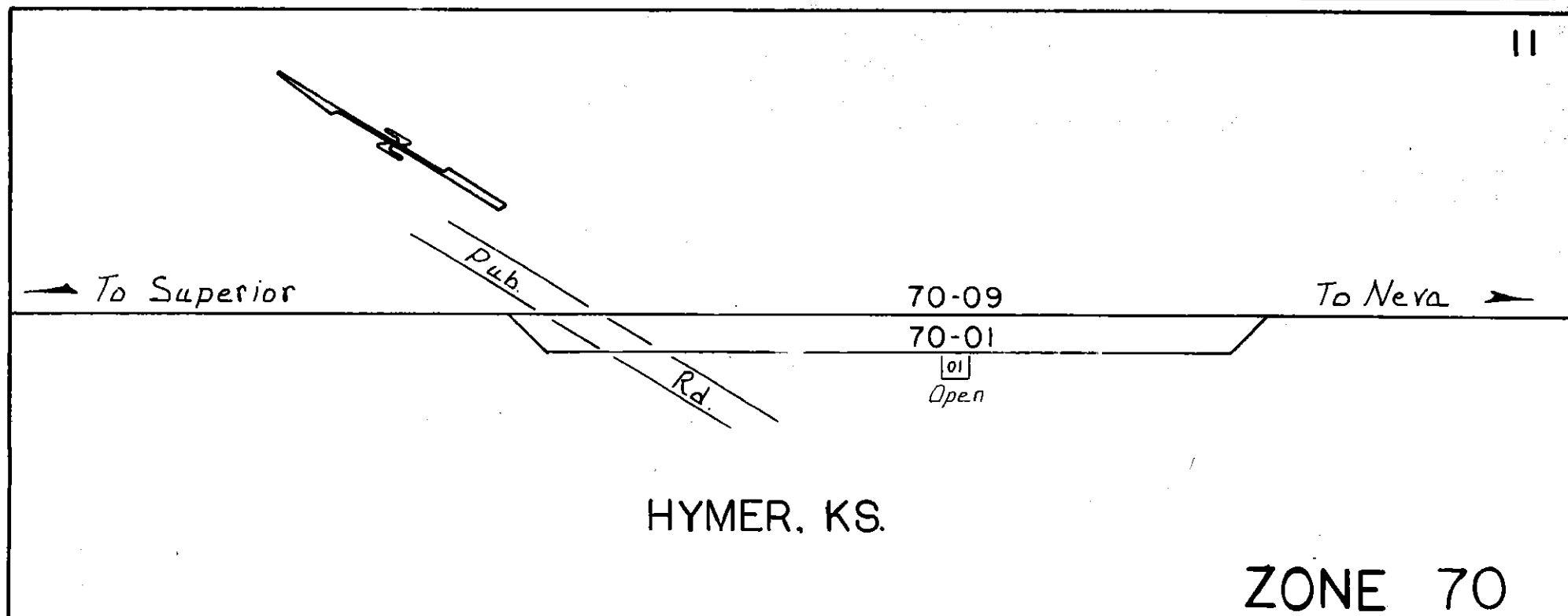
<u>Patron</u>	<u>Stn.</u>	<u>Page</u>
Salina Terminal	59600	71
Saline Valley Terminal East	59600	69
Schweitzer Grain	59670	99
Scoular Bishop	59900	65
Sentry Underground Storage	58775	145
Southwest Hides	59550	67
Tampa Coop Assn.	59435	15
Texaco Trading & Transportation	58785	141
Valley Fertilizer	59800	51
Vanguard Plastics Inc.	59200	137
W. R. Milling	58780	143
W. R. Milling	58785	139
W. R. Milling	59200	135

ZONE 70 (HYMER 59415) STRONG CITY SUBDIVISION

70 01 00 House Track
70 01 01 Team
70 09 00 Main Line

(Open)

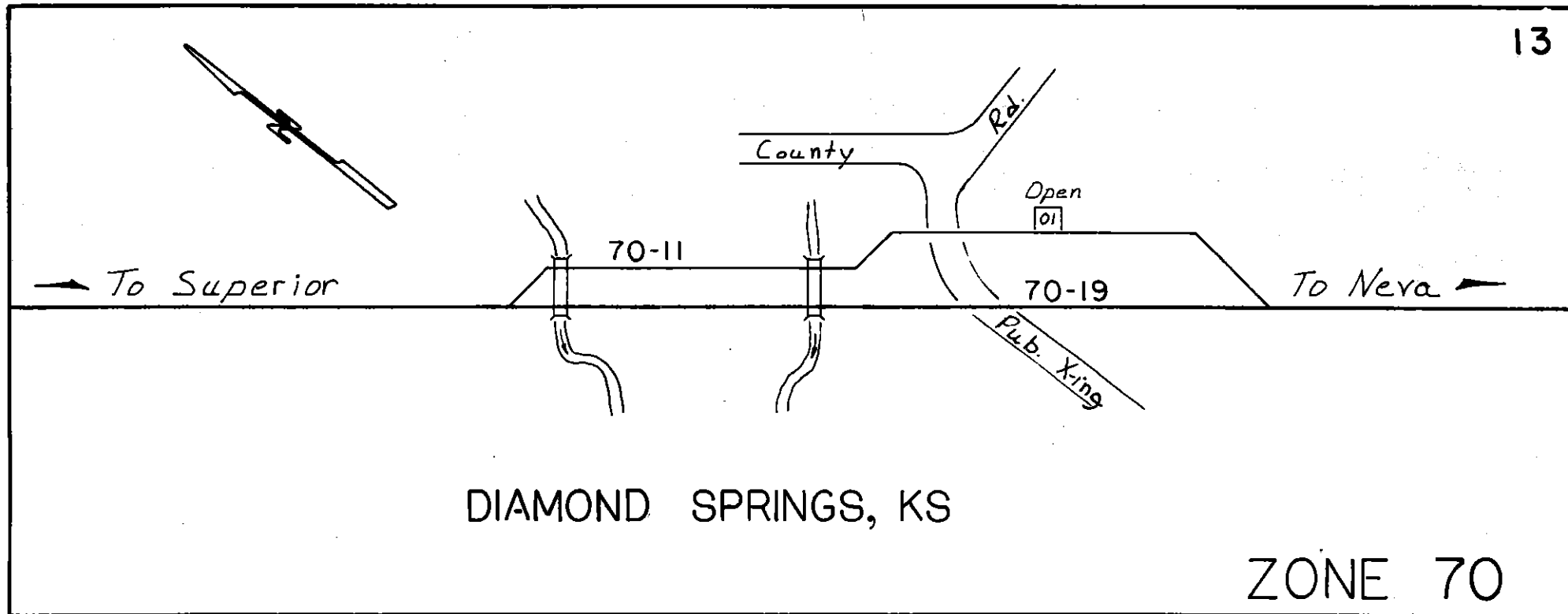
PAGE 10



ZONE 70 (DIAMOND SPRINGS 59425) STRONG CITY SUBDIVISION

70 11 00 House Track
70 11 01 Team (Open)
70 19 00 Main Line

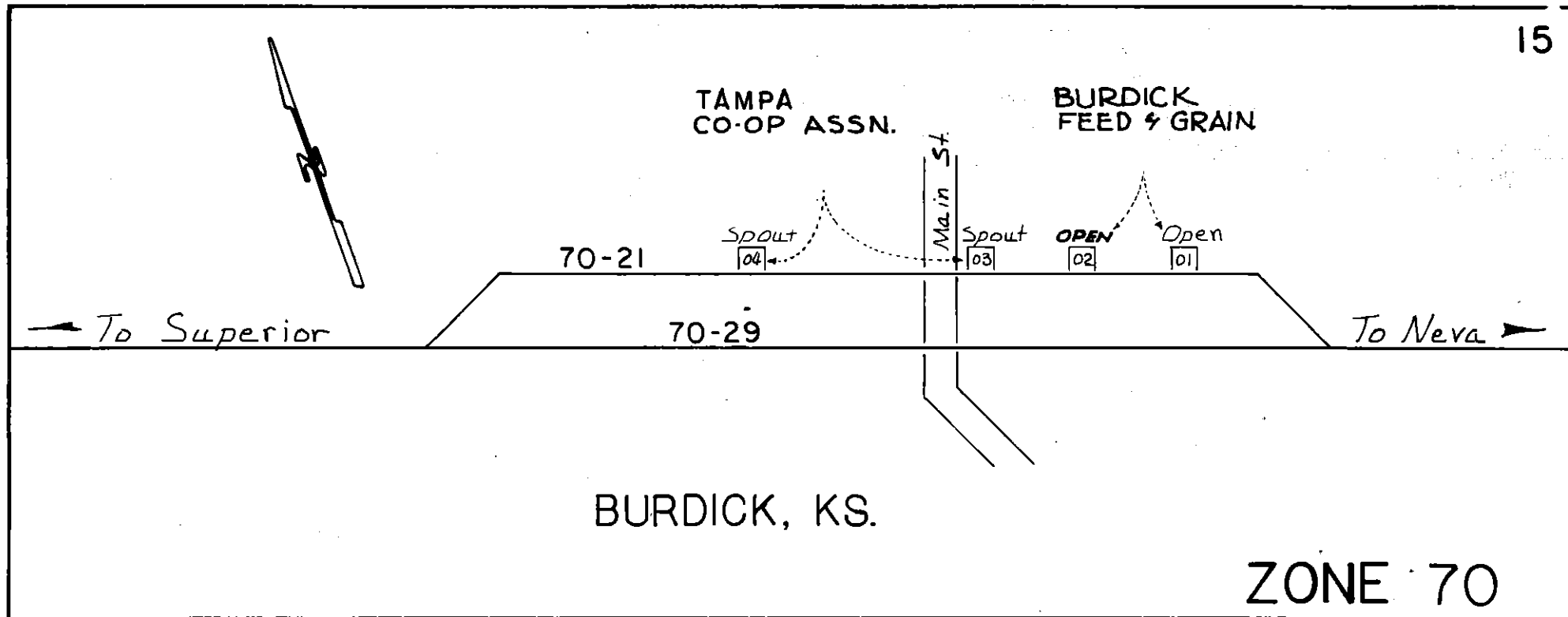
PAGE 12



ZONE 70 (BURDICK 59435) STRONG CITY SUBDIVISION

70 21 00 Team Track
70 21 01 Burdick Feed & Grain (Open)
thru 02
70 21 03 Tampa Coop Assn. (Spout)
thru 04
70 29 00 Main Line


PAGE 14



ZONE 70 (LOST SPRINGS 59445) STRONG CITY SUBDIVISION

70 32 00 Connection Track
70 39 00 Main Line

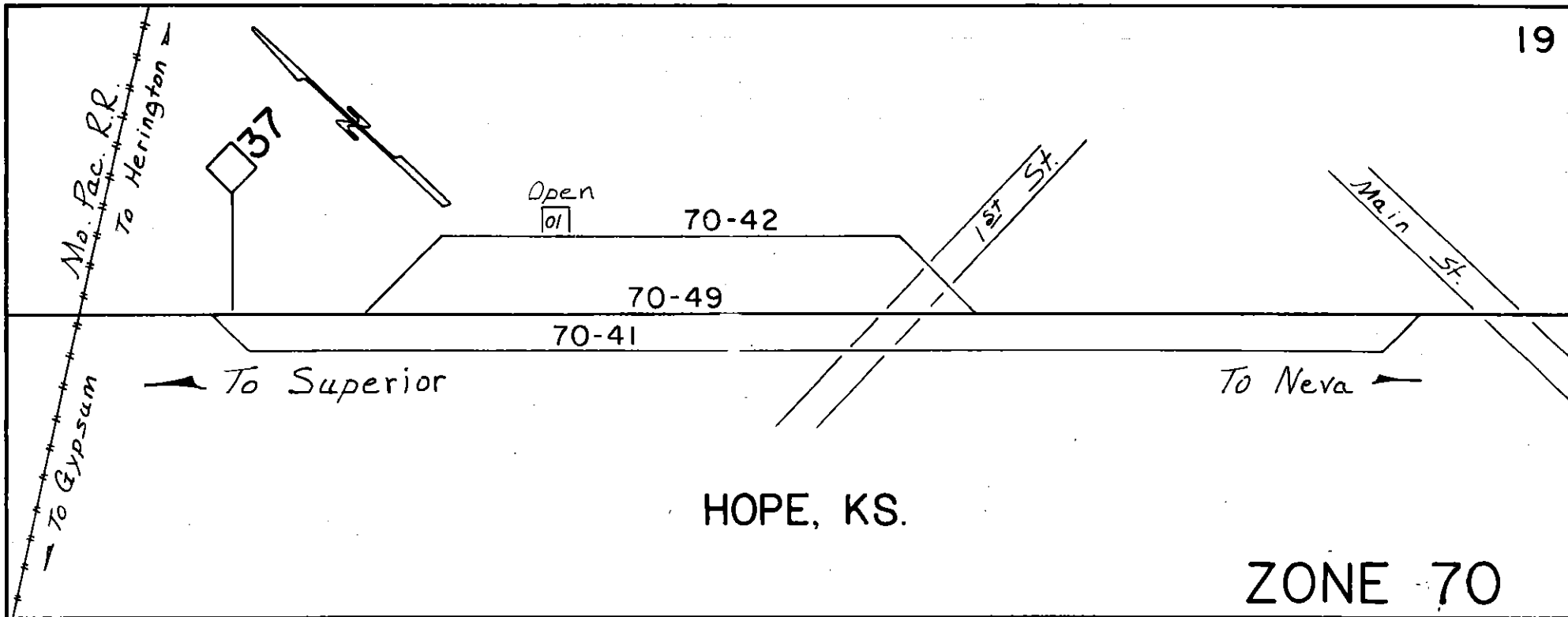
PAGE 16



ZONE 70 (HOPE 59465) STRONG CITY SUBDIVISION

70 41 00 Siding
70 42 00 Team
70 42 01 Team (Open)
70 49 00 Main Line

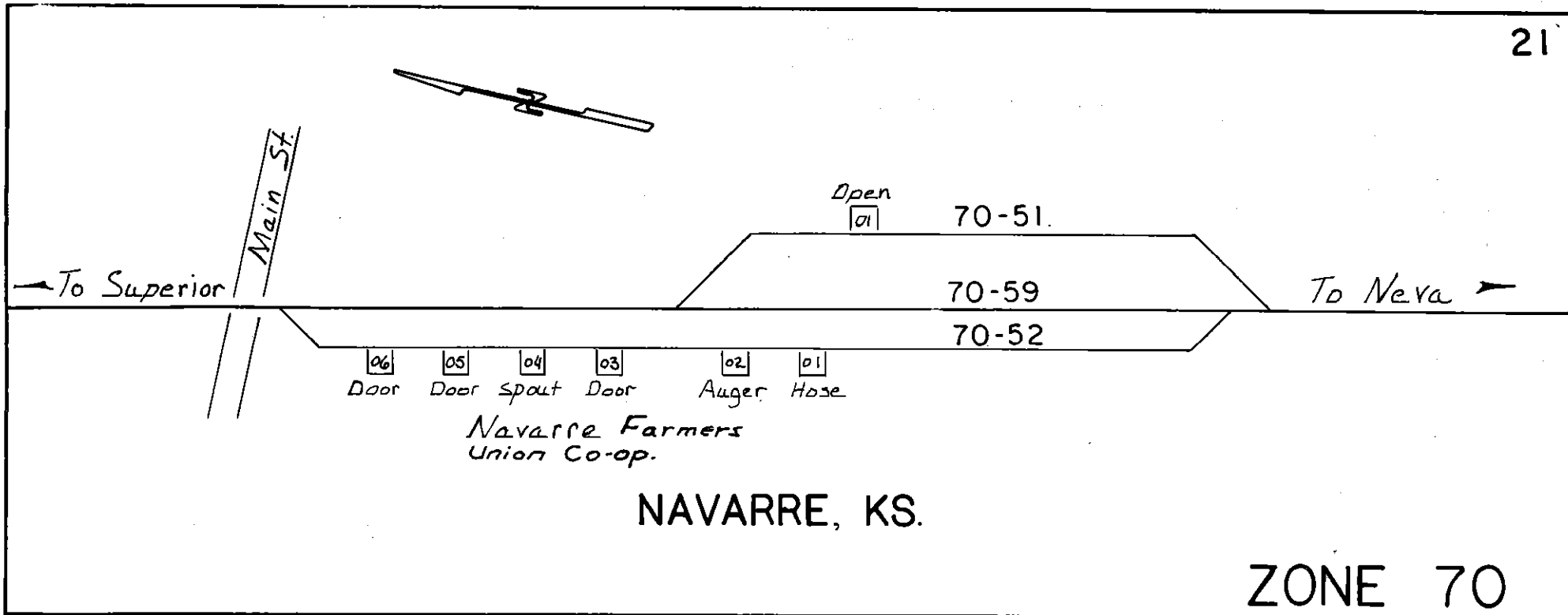
PAGE 18



ZONE 70 (NAVARRE 59475) STRONG CITY SUBDIVISION

- 70 51 00 Team Track
- 70 51 01 Team (Open)
- 70 52 00 Elevator Track
- 70 52 01 Navarre Farmers Union Coop (Hose)
- 70 52 02 Navarre Farmers Union Coop (Auger)
- 70 52 03 Navarre Farmers Union Coop (Door)
- 70 52 04 Navarre Farmers Union Coop (Spout)
- 70 52 05 Navarre Farmers Union Coop (Doors)
- thru 06
- 70 59 00 Main Line

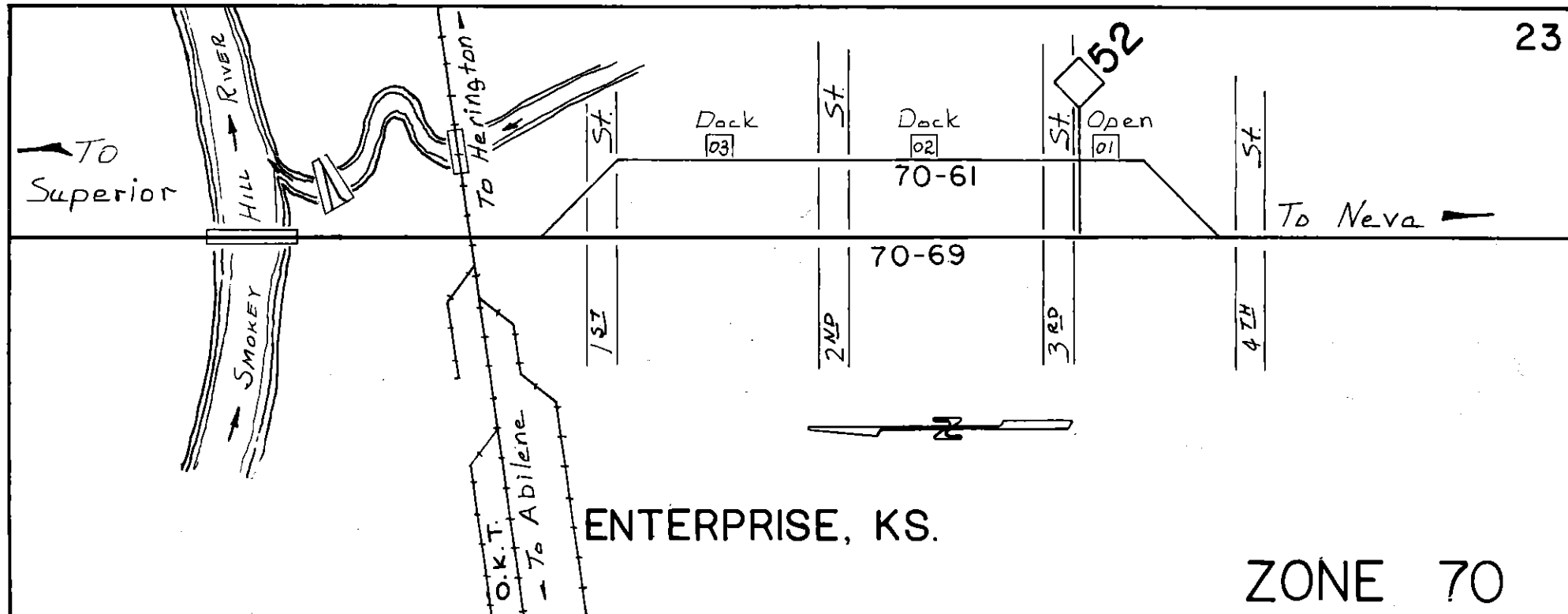
PAGE 20



ZONE 70 (ENTERPRISE 59485) STRONG CITY SUBDIVISION

70 61 00 Team Track
 70 61 01 Team (Open)
 70 61 02 Team (Docks)
 thru 03
 70 69 00 Main Line

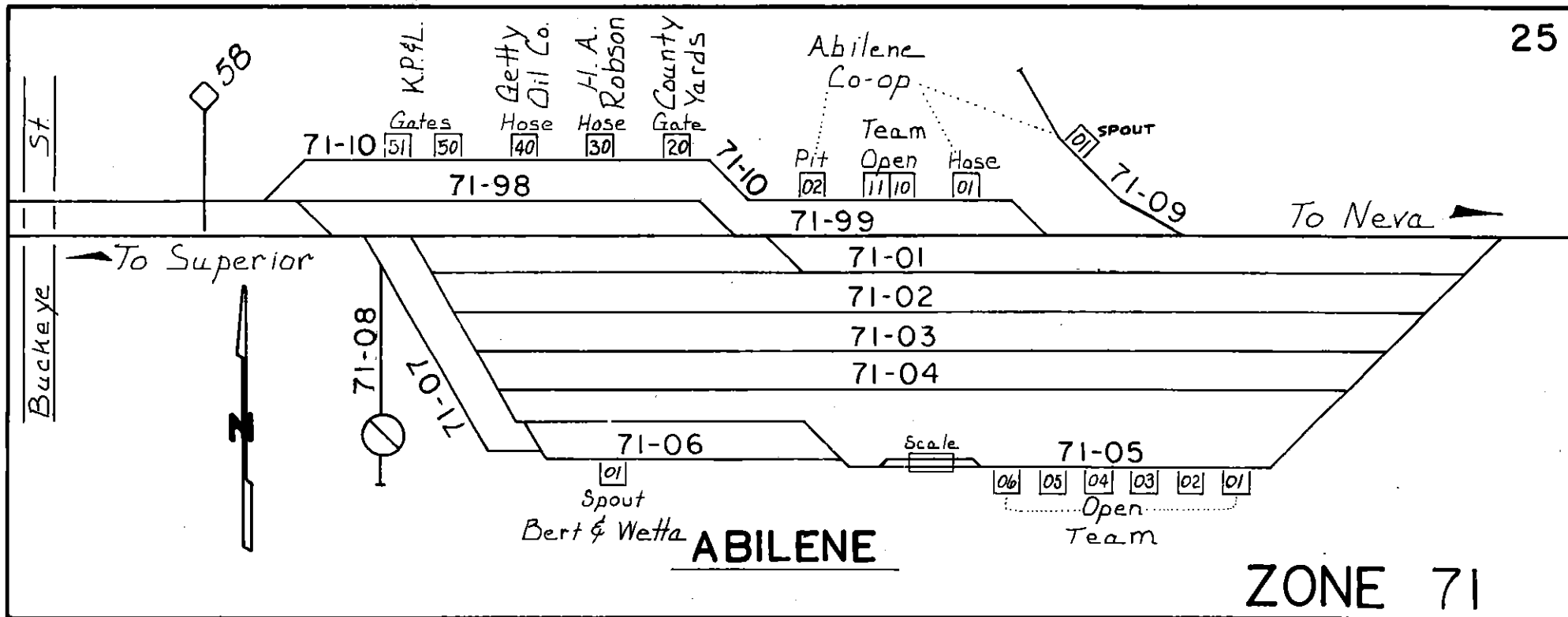
PAGE 22



ZONE 71 (ABILENE 59500) STRONG CITY SUBDIVISION

71 01 00	Old No. 1		71 10 00	Stock Track	
71 02 00	Old No. 2		71 10 01	Abilene Coop	(Hose)
71 03 00	Old No. 3		71 10 02	Abilene Coop	(Pit)
71 04 00	Old No. 4		71 10 10	Team	(Open)
71 05 00	Old No. 5		thru 11		
71 05 01	Team	(Open)	71 10 20	County Yards	(Gate)
thru 06			71 10 30	H. A. Robson	(Hose)
71 06 00	Elevator Track		71 10 40	Getty Oil Co.	(Hose)
71 06 01	Bert & Wetta	(Spout)	71 10 50	K.P. & L. Co.	(Gates)
71 07 00	Runaround Track		thru 51		
71 08 00	Turntable Track		71 98 00	Cactus Track	
71 09 00	Abilene Coop Elevator Trk		71 99 00	Main Line	
71 09 01	Abilene Coop	(Spout)			

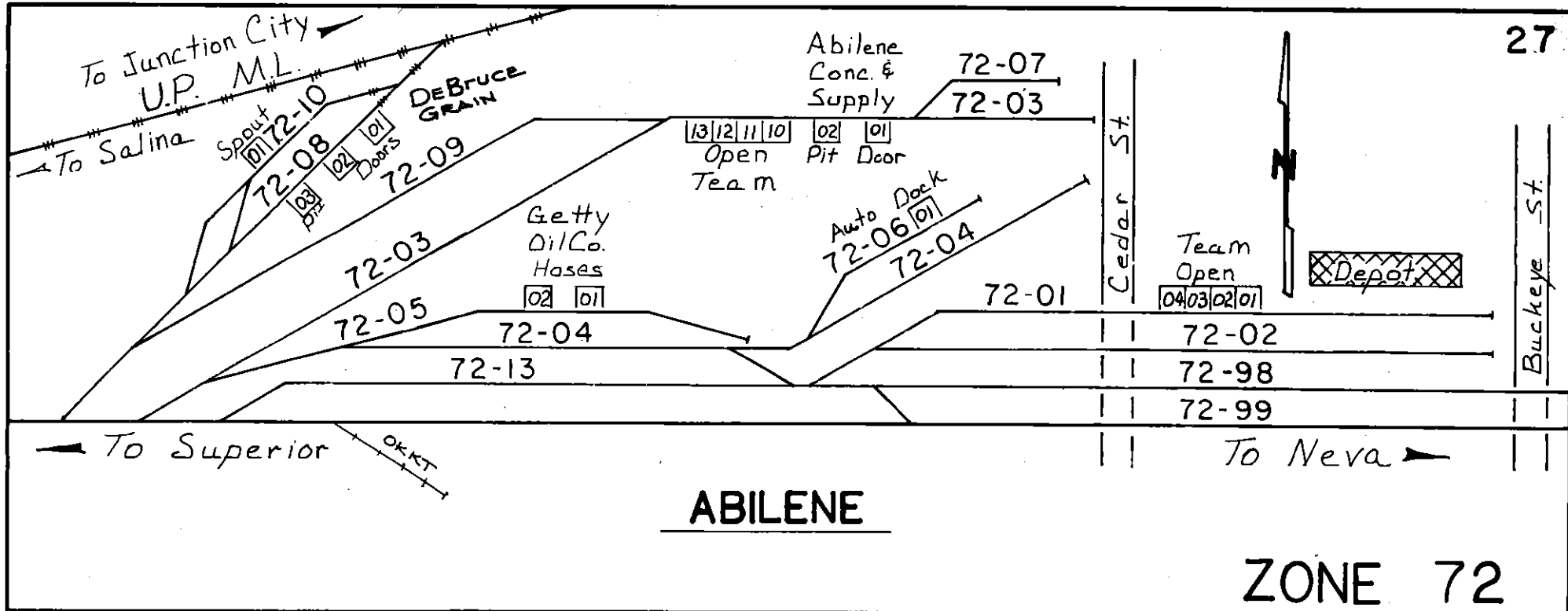
PAGE 24



ZONE 72 (ABILENE 59500) STRONG CITY SUBDIVISION

72 01 00	Depot 1 Track		72 06 00	North Dock Track	
72 01 01	Team	(Open)	72 06 01	Auto Dock	(Dock)
thru 04			72 07 00	Spur Track	
72 02 00	Depot 2 Track		72 08 00	Debruce Grain	
72 03 00	Indust. Team Debruce Grain		72 08 01	Debruce Grain	(Doors)
72 03 01	Abilene Conc. & Supply	(Door)	thru 02		
72 03 02	Abilene Conc. & Supply	(Pit)	72 08 03	Debruce Grain	(Pit)
72 03 10	Team	(Open)	72 09 00	Debruce Grain	
thru 13			72 10 00	Debruce Grain	
72 04 00	South Dock Track		72 10 01	Debruce Grain	(Spout)
72 05 00	Old House Track		72 13 00	Old Main Line	
72 05 01	Getty Oil Co.	(Hoses)	72 98 00	Cactus Track	
thru 02			72 99 00	Main Line	

PAGE 26



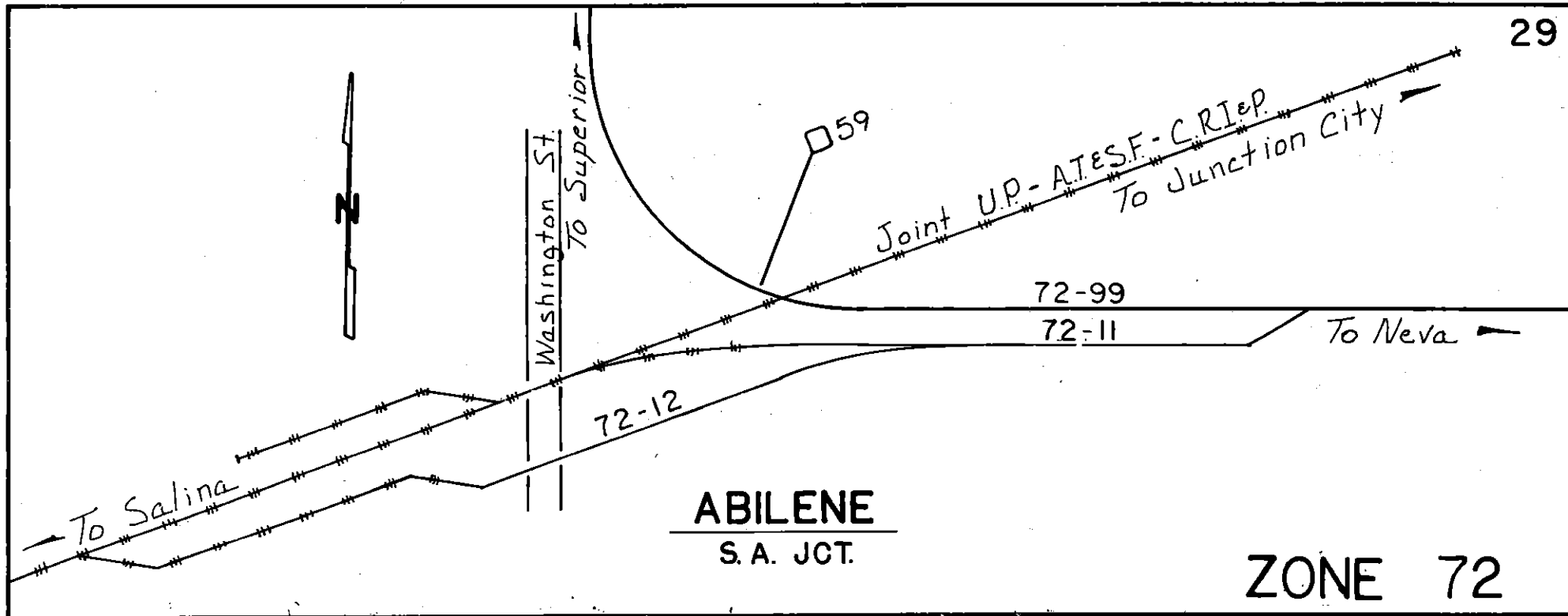
ABILENE

ZONE 72

ZONE 72 (ABILENE 59500) STRONG CITY SUBDIVISION

- 72 11 00 Salina Subdivision Track
- 72 12 00 Interchange Track UP-OKKT
- 72 99 00 Main Line

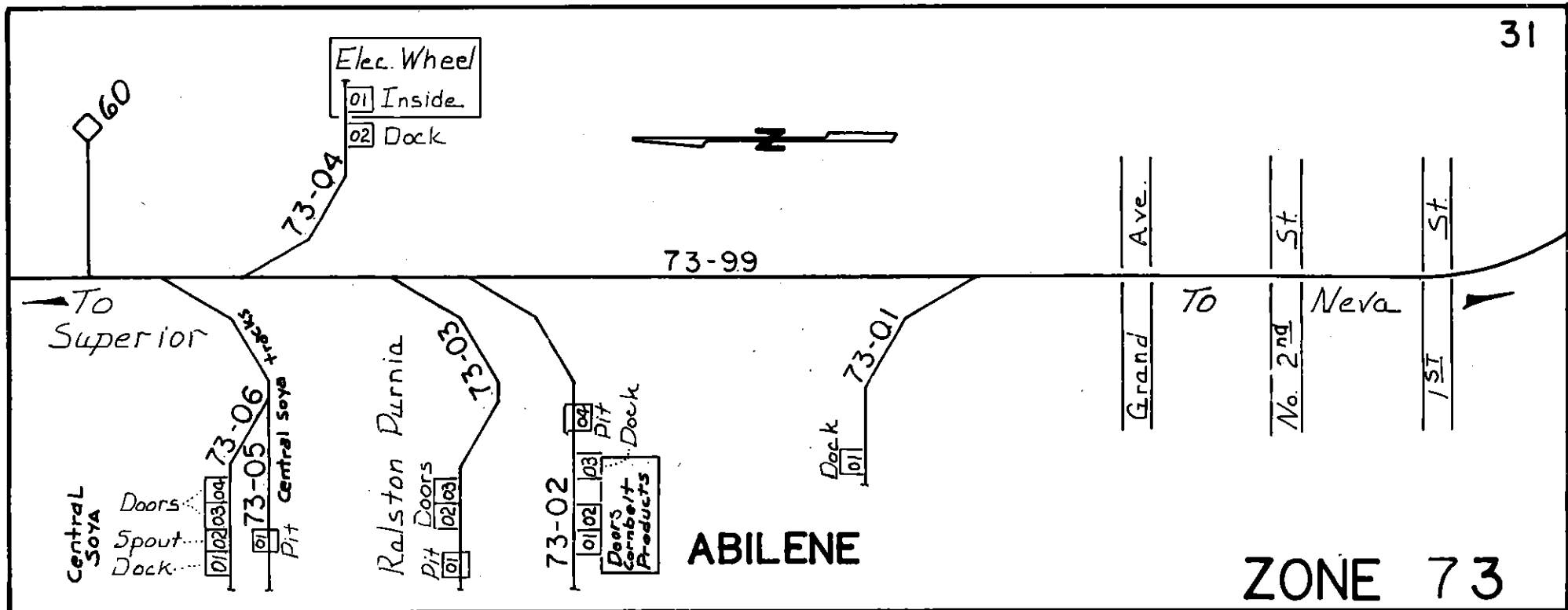
PAGE 28



ZONE 73 (ABILENE 59500) STRONG CITY SUBDIVISION

73 01 00	Spur Track		73 04 00	Electric Wheel Spur Track	
73 01 01		(Dock)	73 04 01	Electric Wheel	(Inside)
73 02 00	Corn Products Spur Track		73 04 02	Electric Wheel	(Dock)
73 02 01	Cornbelt Products	(Doors)	73 05 00	Central Soya Track	
thru 02			73 05 01	Central Soya	(Pit)
73 02 03	Cornbelt Products	(Dock)	73 06 00	Central Soya Warehouse	
73 02 04	Cornbelt Products	(Pit)	73 06 01	Central Soya	(Dock)
73 03 00	Ralston Purina Spur Track		73 06 02	Central Soya	(Spout)
73 03 01	Ralston Purina	(Pit)	73 06 03	Central Soya	(Doors)
73 03 02	Ralston Purina	(Doors)	thru 04		
thru 03			73 99 00	Main Line	

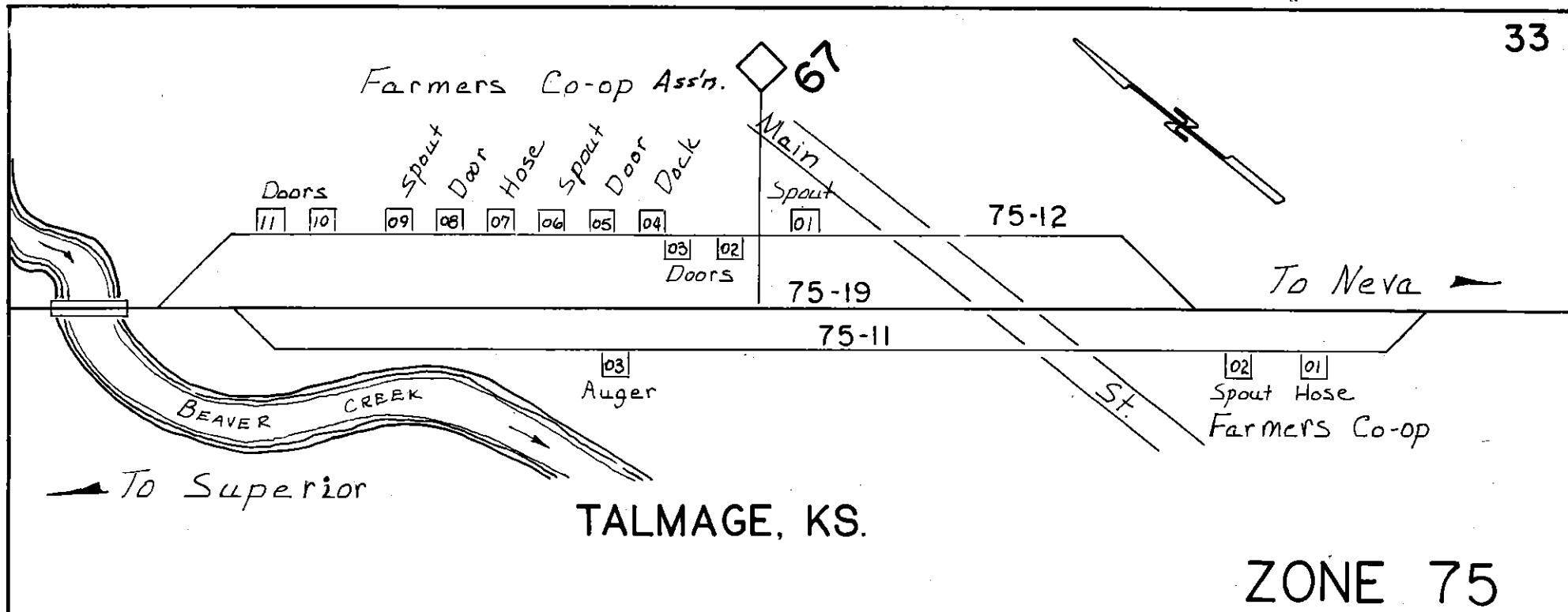
PAGE 30



ZONE 75 (TALMAGE 59705) STRONG CITY SUBDIVISION

75 11 00	West Elevator Track		75 12 05	Farmers Coop Assn.	(Door)
75 11 01	Farmers Coop Assn.	(Hose)	75 12 06	Farmers Coop Assn.	(Spout)
75 11 02	Farmers Coop Assn.	(Spout)	75 12 07	Farmers Coop Assn.	(Hose)
75 11 03	Farmers Coop Assn.	(Auger)	75 12 08	Farmers Coop Assn.	(Door)
75 12 00	East Elevator Track		75 12 09	Farmers Coop Assn.	(Spout)
75 12 01	Farmers Coop Assn.	(Spout)	75 12 10	Farmers Coop Assn.	(Doors)
75 12 02	Farmers Coop Assn.	(Doors)	thru 11		
thru 03			75 19 00	Main Line	
75 12 04	Farmers Coop Assn	(Dock)			

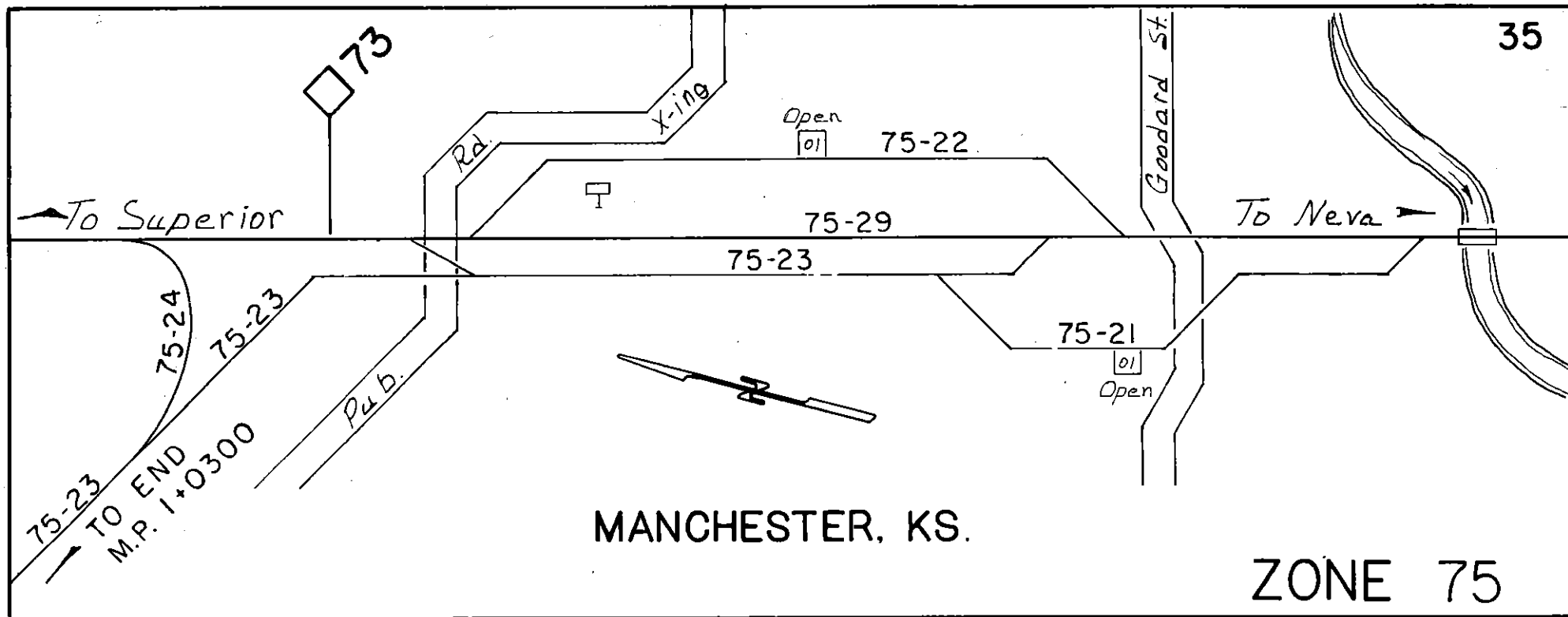
PAGE 32



ZONE 75 (MANCHESTER 59710) STRONG CITY SUBDIVISION

- 75 21 00 Team Track
- 75 21 01 Team (Open)
- 75 22 00 House Track
- 75 22 01 House Team (Open)
- 75 23 00 Siding
- 75 24 00 Wye Track
- 75 29 00 Main Line

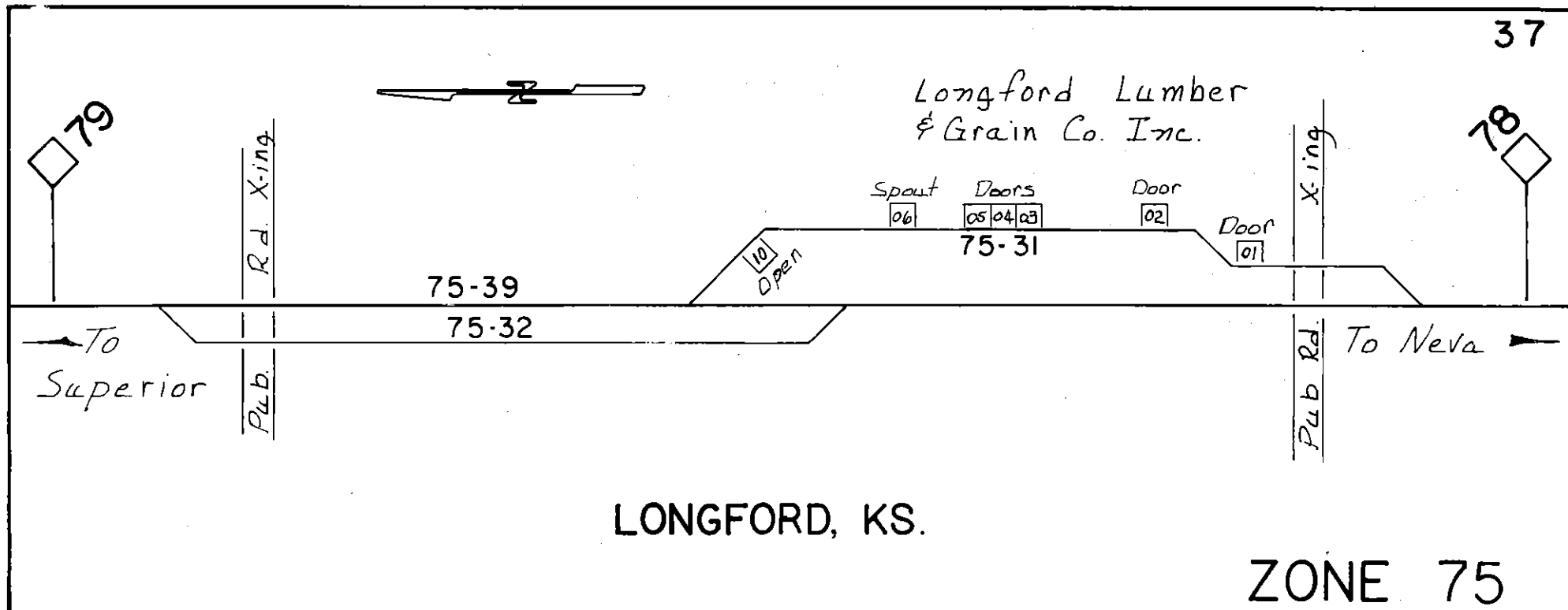
PAGE 34



ZONE 75 (LONGFORD 59765) STRONG CITY SUBDIVISION

- 75 31 00 Longford Lumber & Grain
- 75 31 01 Longford Lumber & Grain (Doors)
- thru 05
- 75 31 06 Longford Lumber & Grain (Spout)
- 75 31 10 (Open)
- 75 32 00 Siding
- 75 39 00 Main Line

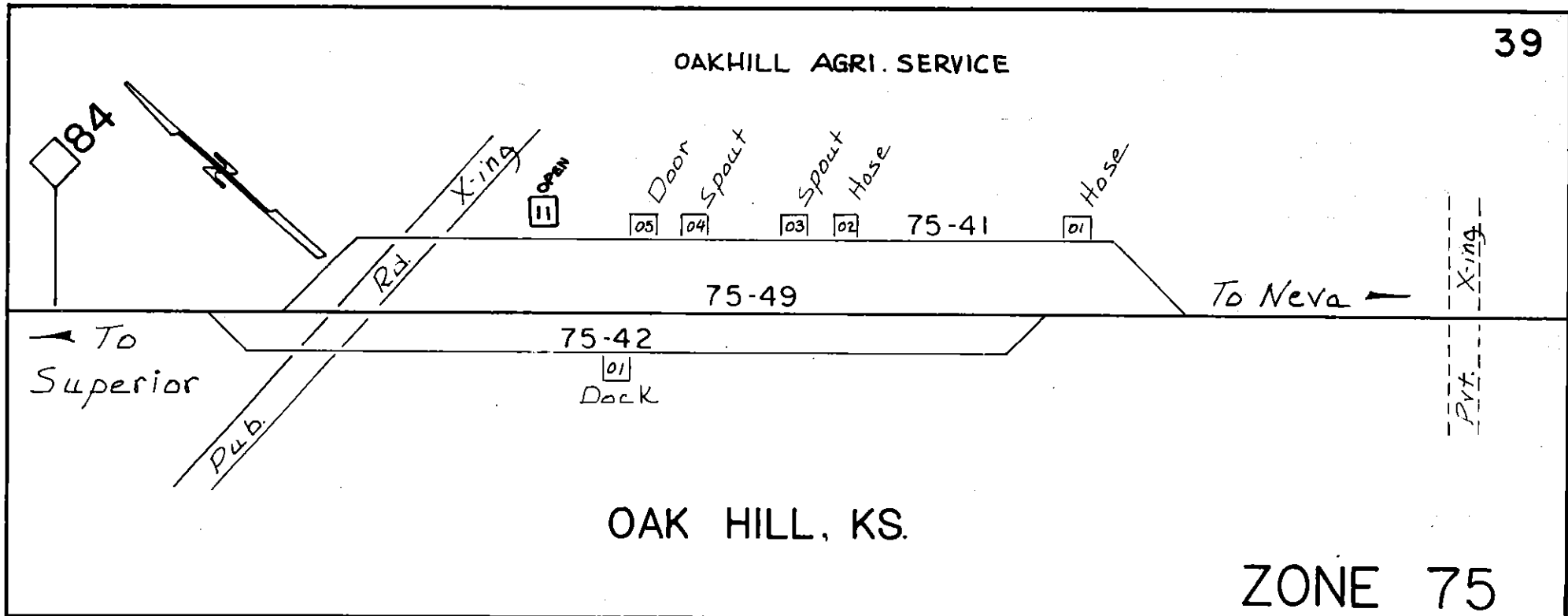
PAGE 36



ZONE 75 (OAK HILL 59770) STRONG CITY SUBDIVISION

75 41 00 Oak Hill Agri. Service
 75 41 01 Oak Hill Agri. Service (Hose)
 thru 02
 75 41 03 Oak Hill Agri. Service (Spout)
 thru 04
 75 41 05 Oak Hill Agri. Service (Door)
 75 41 11 (Open)
 74 42 00 House Track
 75 42 01 House Team (Dock)
 75 49 00 Main Line

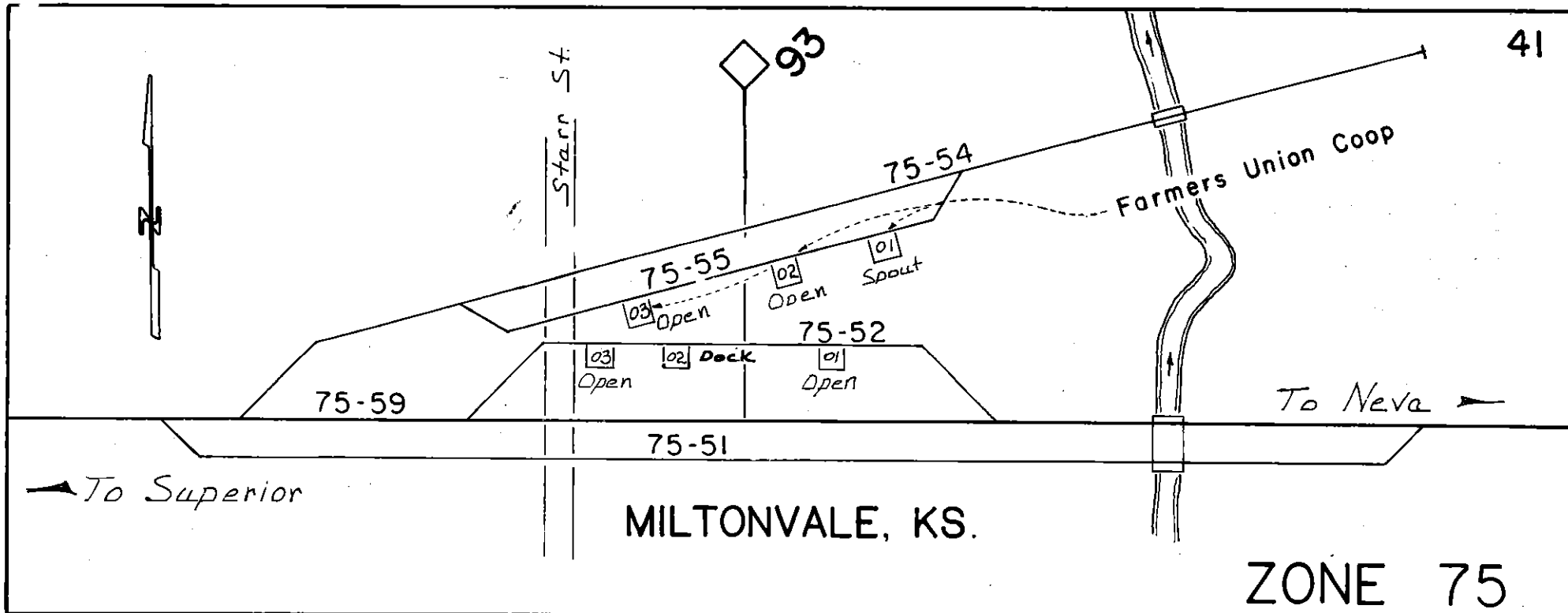
PAGE 38



ZONE 75 (MILTONVALE 59775) STRONG CITY SUBDIVISION

- 75 51 00 Siding
- 75 52 00 House Track
- 75 52 01 House Team (Open)
- 75 52 02 House Team (Dock)
- 75 52 03 House Team (Open)
- 75 54 00 Spur Track
- 75 55 00 Elevator Track
- 75 55 01 Miltonvale Coop (Spout)
- 75 55 02 Miltonvale Coop (Open)
- thru 03
- 75 59 00 Main Line

PAGE 40

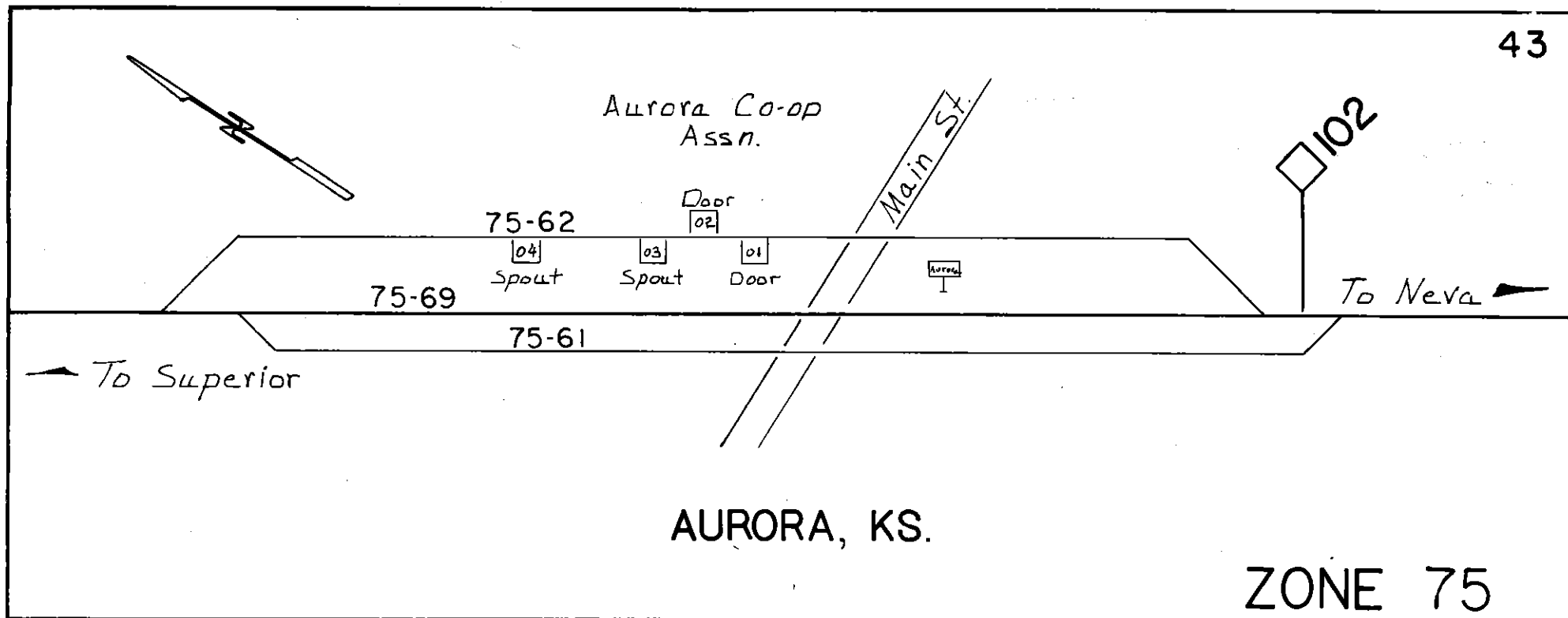


ZONE 75

ZONE 75 (AURORA 59780) STRONG CITY SUBDIVISION

- 75 61 00 Siding
- 75 62 00 Aurora Coop Track
- 75 62 01 Aurora Coop (Doors)
- thru 02
- 75 62 03 Aurora Coop (Spout)
- thru 04
- 75 69 00 Main Line

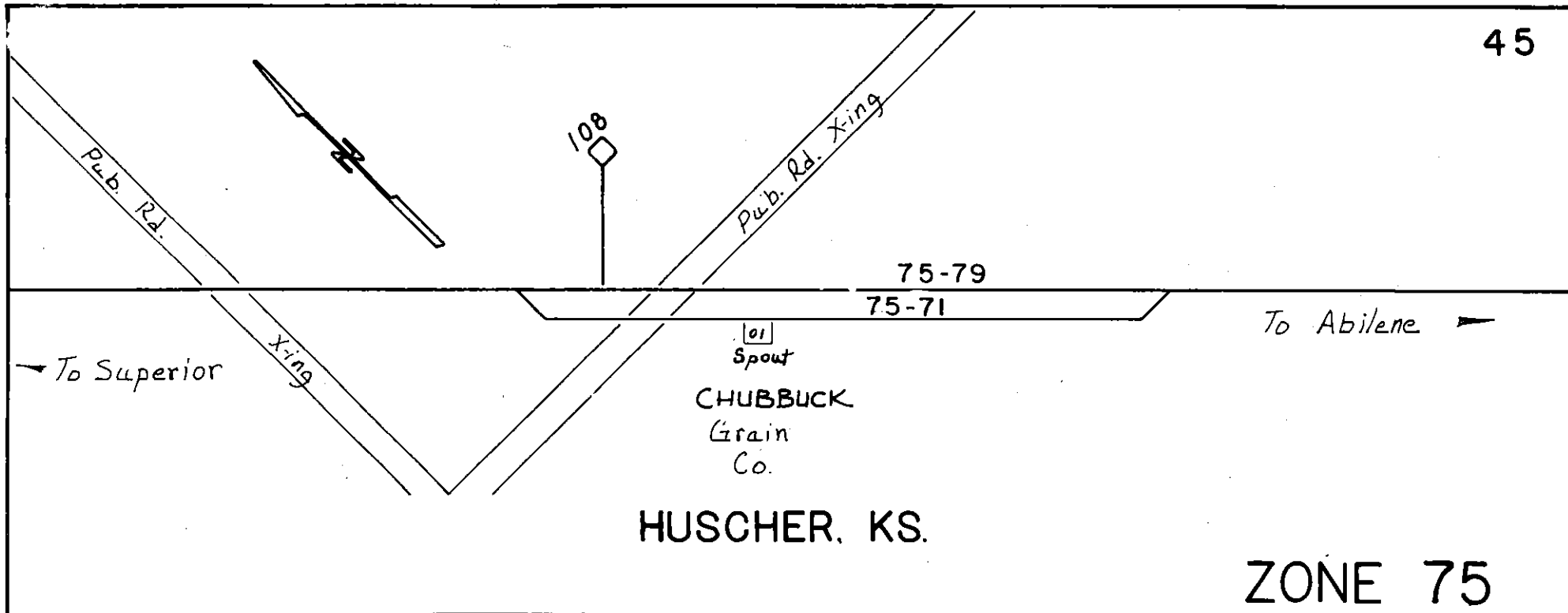
PAGE 42



ZONE 75 (HUSCHER 59785) STRONG CITY SUBDIVISION

- 75 71 00 Chubbuck Grain Co. Track
- 75 71 01 Chubbuck Grain Co. (Spout)
- 75 79 00 Main Line

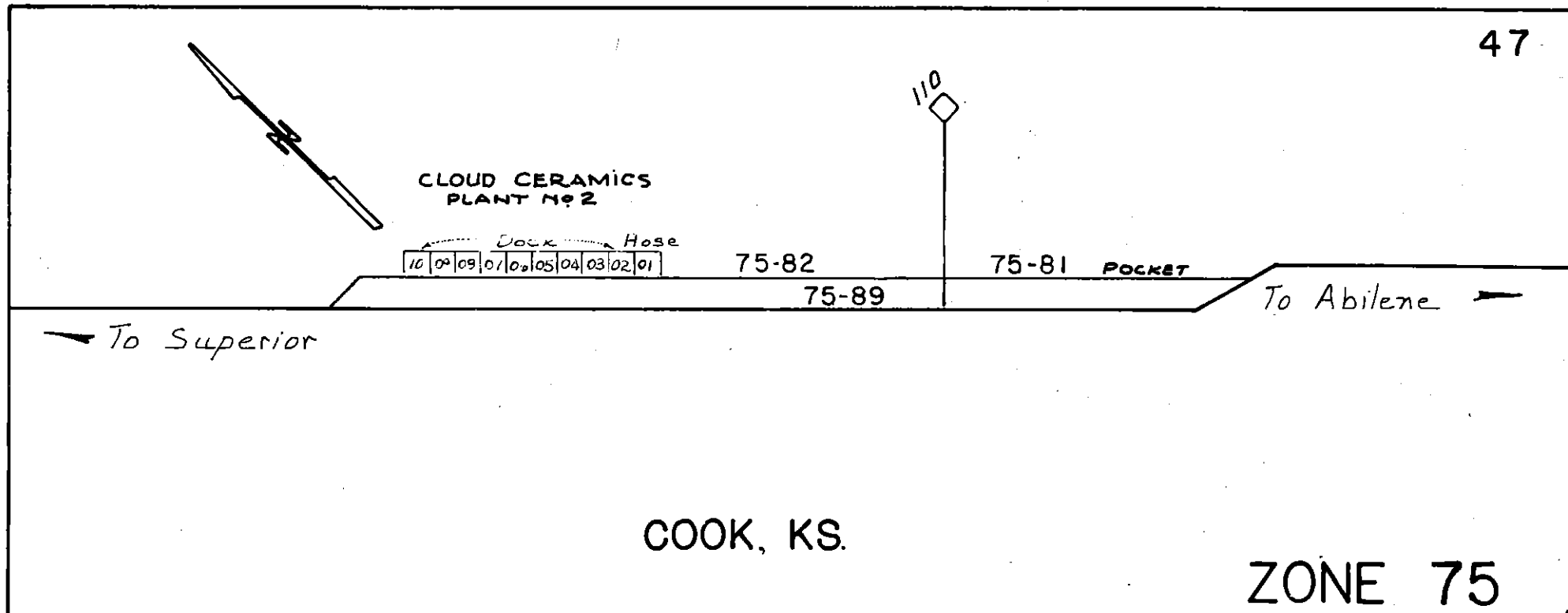
PAGE 44



ZONE 75 (COOK 59790) STRONG CITY SUBDIVISION

- 75 81 00 Cloud Ceramics Track
- 75 82 00 Cloud Ceramics Plant 2
- 75 82 01 Cloud Ceramics (Hose)
- 75 82 02 Cloud Ceramics (Dock)
- thru 10
- 75 89 00 Main Line

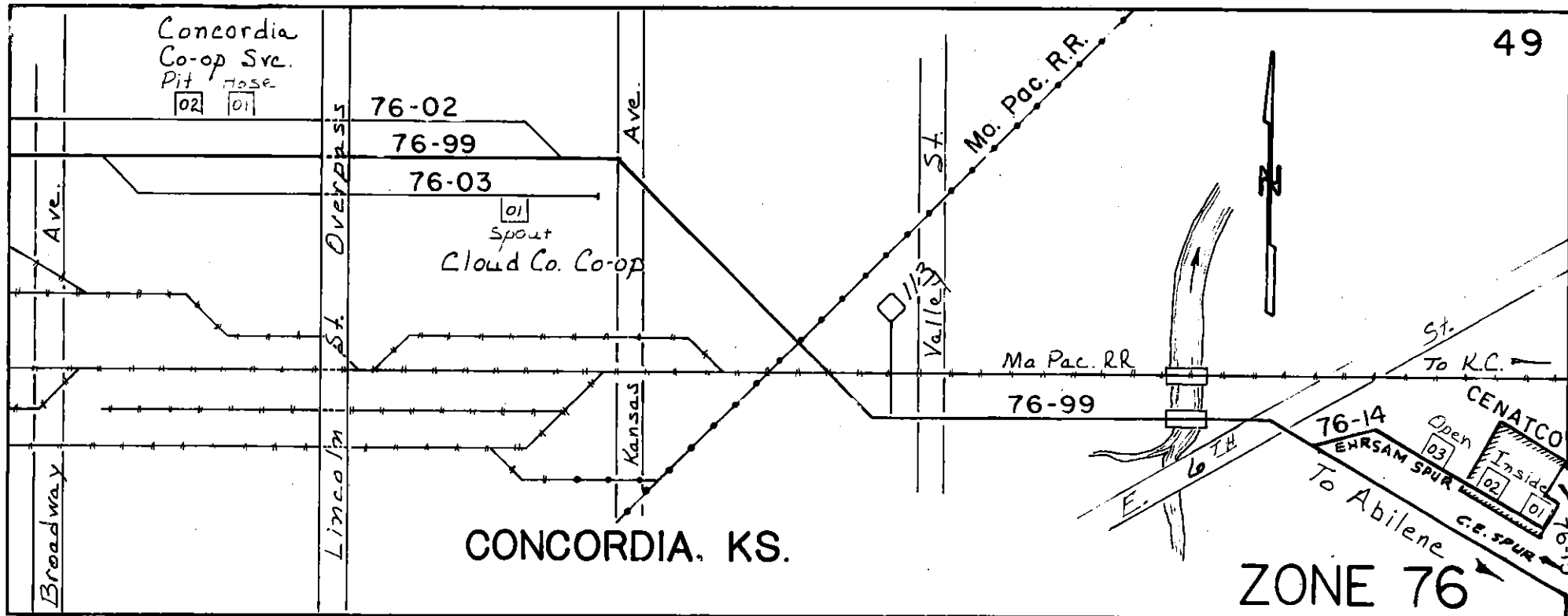
PAGE 46



ZONE 76 (CONCORDIA 59800) STRONG CITY SUBDIVISION

- 76 02 00 Concordia Coop Svc Track
- 76 02 01 Concordia Coop Service (Hbse)
- 76 02 02 Concordia Coop Service (Pit)
- 76 03 00 Cloud County Coop Track
- 76 03 01 Cloud County Coop (Spout)
- 76 14 00 Ehram Spur Track
- 76 14 01 (Inside)
- thru 02
- 76 14 03 (Open)
- 76 15 00 CE Process Equipment Track
- 76 15 01 CE Process Equipment (Open)
- thru 02
- 76 99 00 Main Line

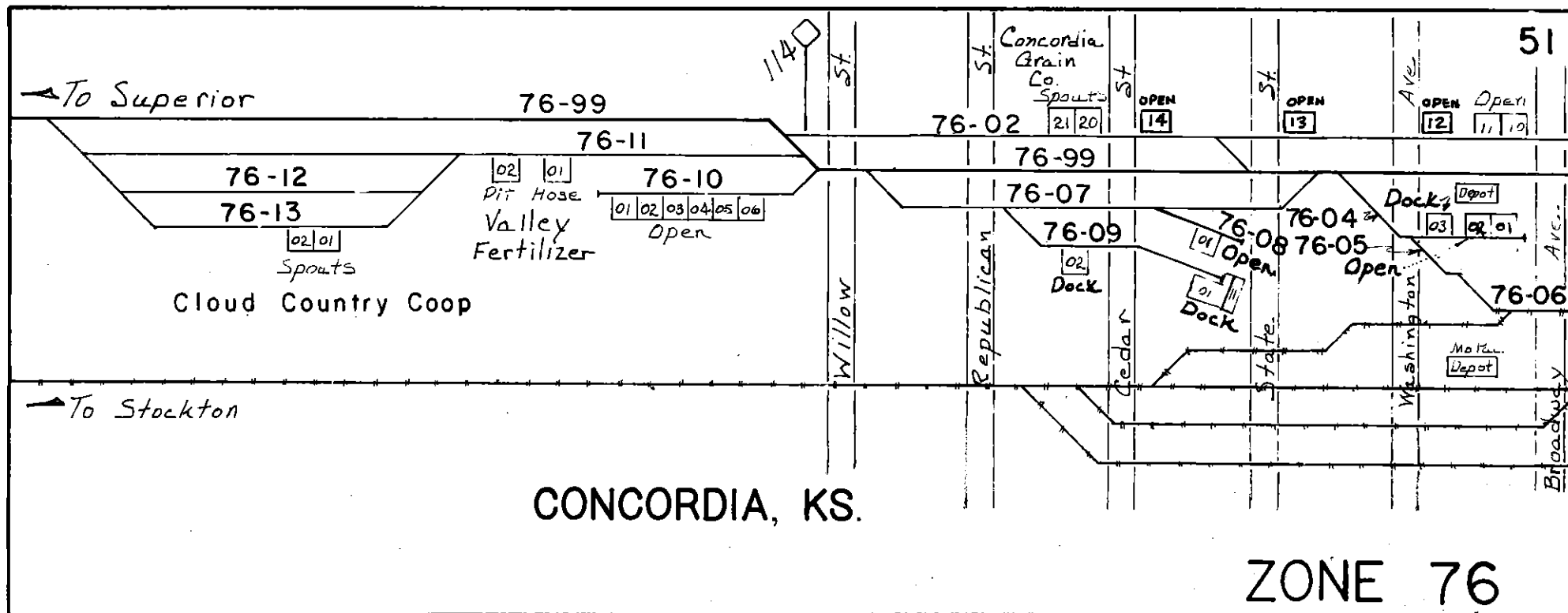
PAGE 48



ZONE 76 (CONCORDIA 59800) STRONG CITY SUBDIVISION

76 02 00	Concordia Coop Svc Track		76 09 00	Dock Spur Track	
76 02 10		(Open)	76 09 01		(Dock)
thru 14			thru 02		
76 02 20	Concordia Grain Co.	(Spout)	76 10 00	Team Track	
thru 21			76 10 01	Team	(Open)
76 04 00	House Team Track		thru 06		
76 04 01	House Team	(Open)	76 11 00	Valley Fertilizer Track	
thru 02			76 11 01	Valley Fertilizer	(Hose)
76 04 03	House Team	(Dock)	76 11 02	Valley Fertilizer	(Pit)
76 05 00	Spur Team Track		76 12 00	Yard Track	
76 06 00	Spur Track		76 13 00	Yard Track	
76 07 00	Runaround Track		76 13 01	Cloud County Coop	(Spout)
76 08 00	Spur Track		thru 02		
76 08 01		(Open)	76 99 00	Main Line	

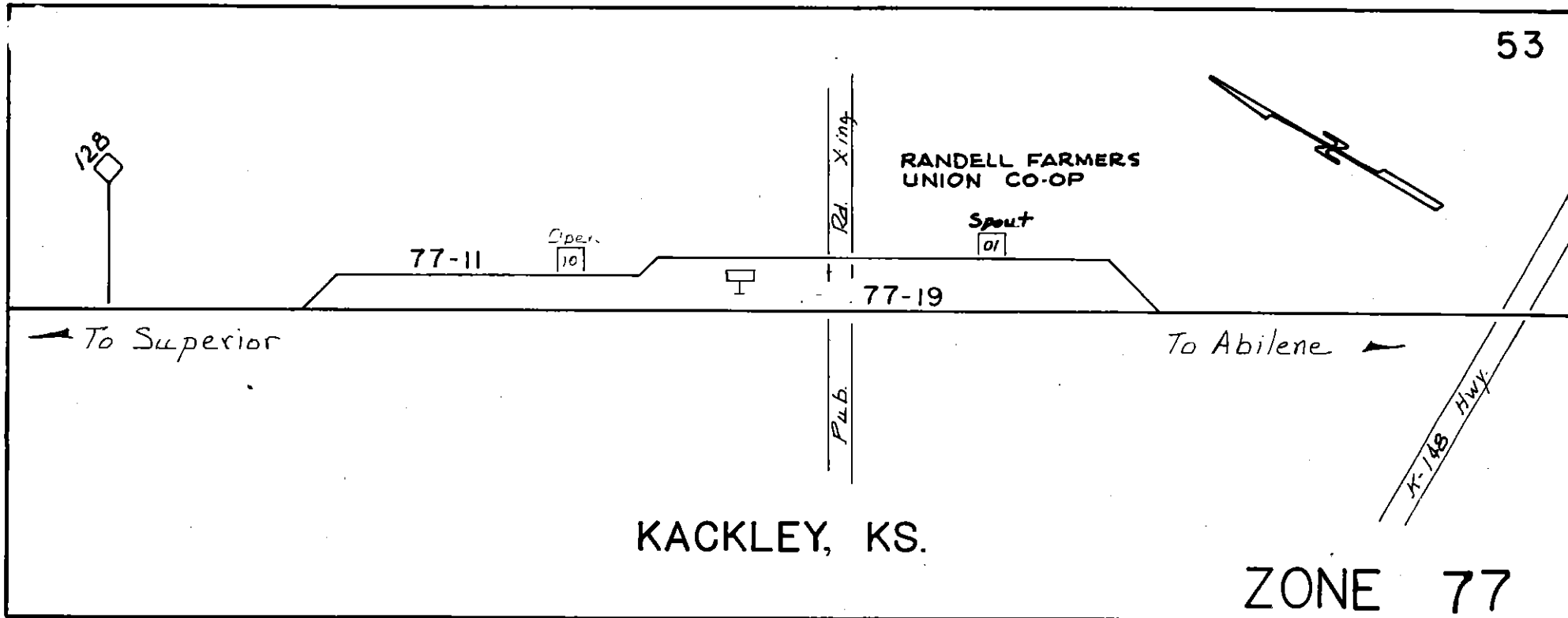
PAGE 50



ZONE 77 (KACKLEY 59820) STRONG CITY SUBDIVISION

- 77 11 00 Elevator Team Track
- 77 11 01 Randell Farmers Union Coop (Spout)
- 77 11 10 Elevator Team (Open)
- 77 19 00 Main Line

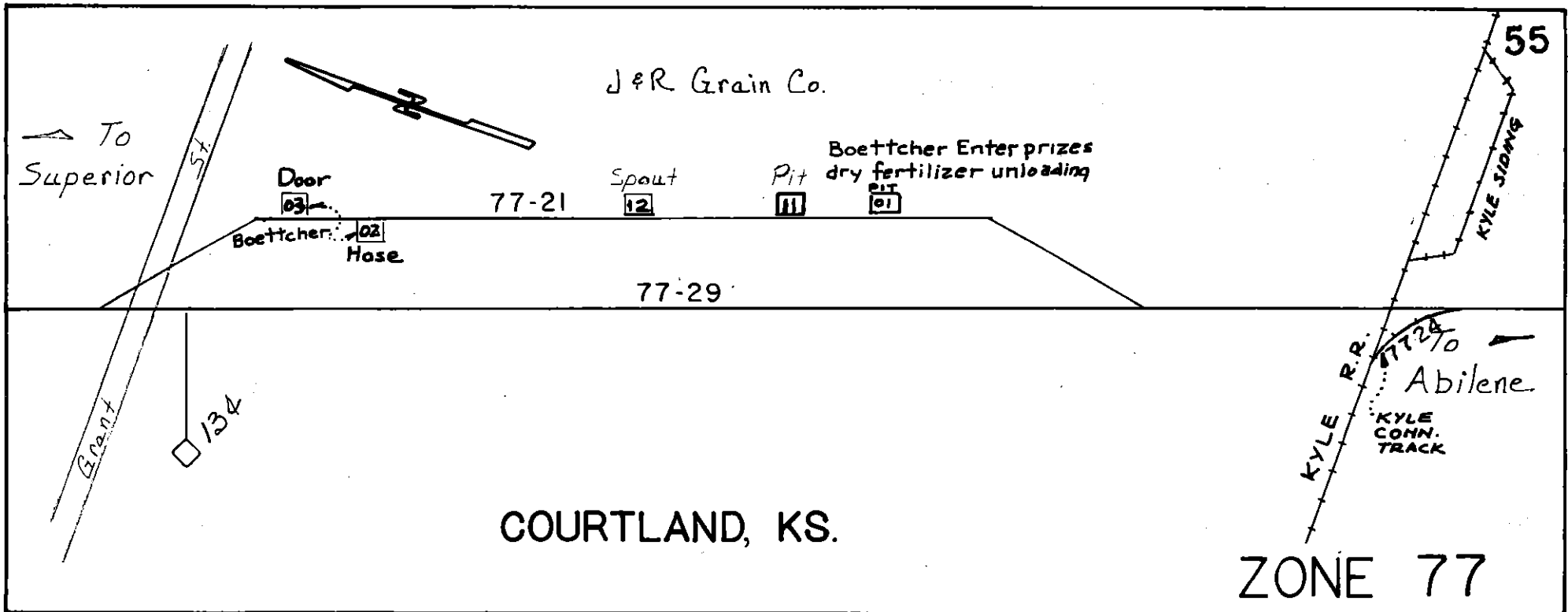
PAGE 52



ZONE 77 (COURTLAND 59830) STRONG CITY SUBDIVISION

- 77 21 00 Boettcher & J&R Grain Trk
- 77 21 01 Boettcher Enterprises (Pit)
- 77 21 02 Boettcher Enterprises (Hose)
- 77 21 03 Boettcher Enterprises (Door)
- 77 21 11 J&R Grain Co. (Pit)
- 77 21 12 J&R Grain Co. (Spout)
- 77 24 00 Kyle Connection
- 77 29 00 Main Line

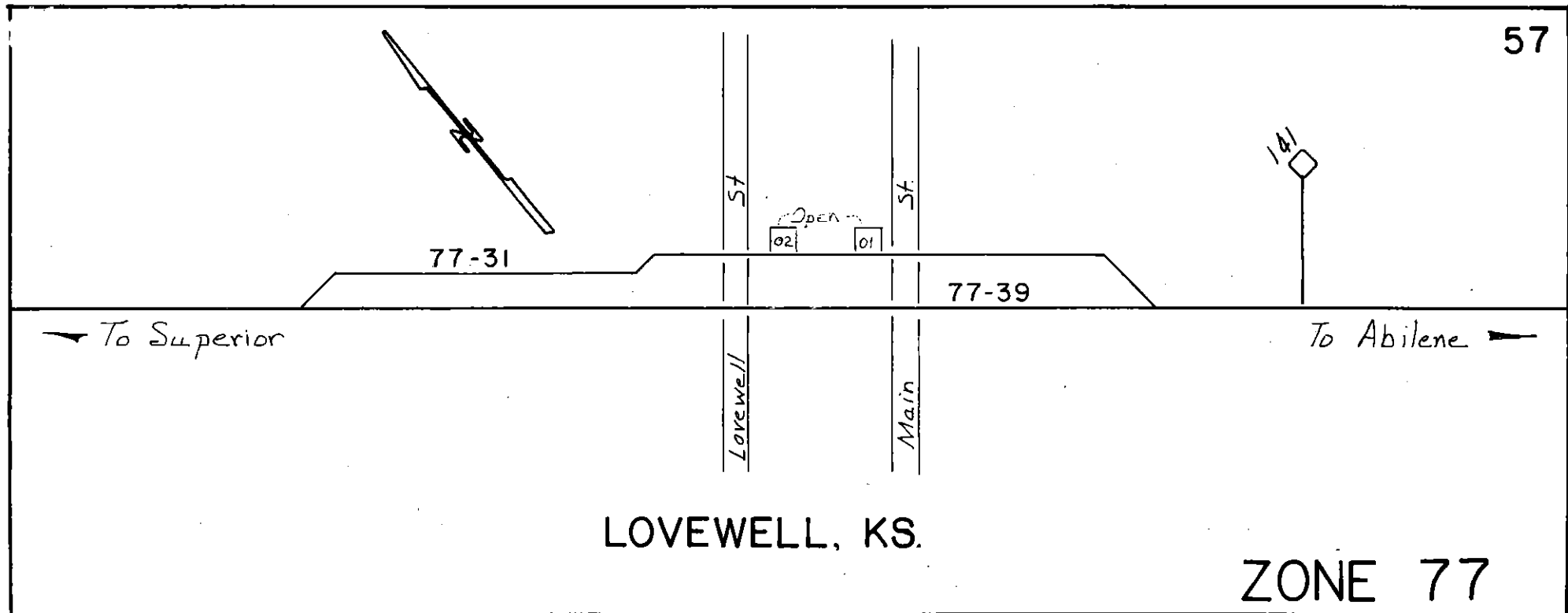
PAGE 54



ZONE 77 (LOVEWELL 59840) STRONG CITY SUBDIVISION

77 31 00 House Team Track
77 31 01 House Team (Open)
thru 02
77 39 00 Main Line

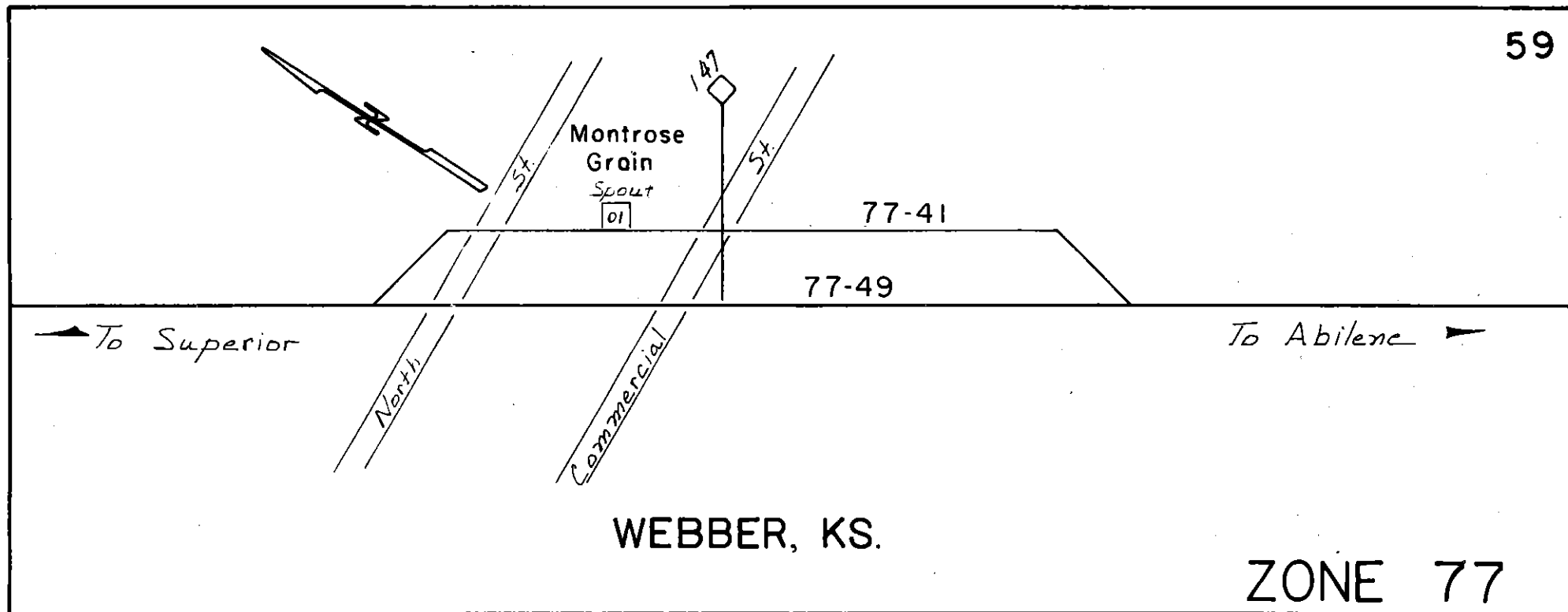
PAGE 56



ZONE 77 (WEBBER 59850) STRONG CITY SUBDIVISION

- 77 41 00 Montrose Grain Track
- 77 41 01 Montrose Grain (Spout)
- 77 49 00 Main Line

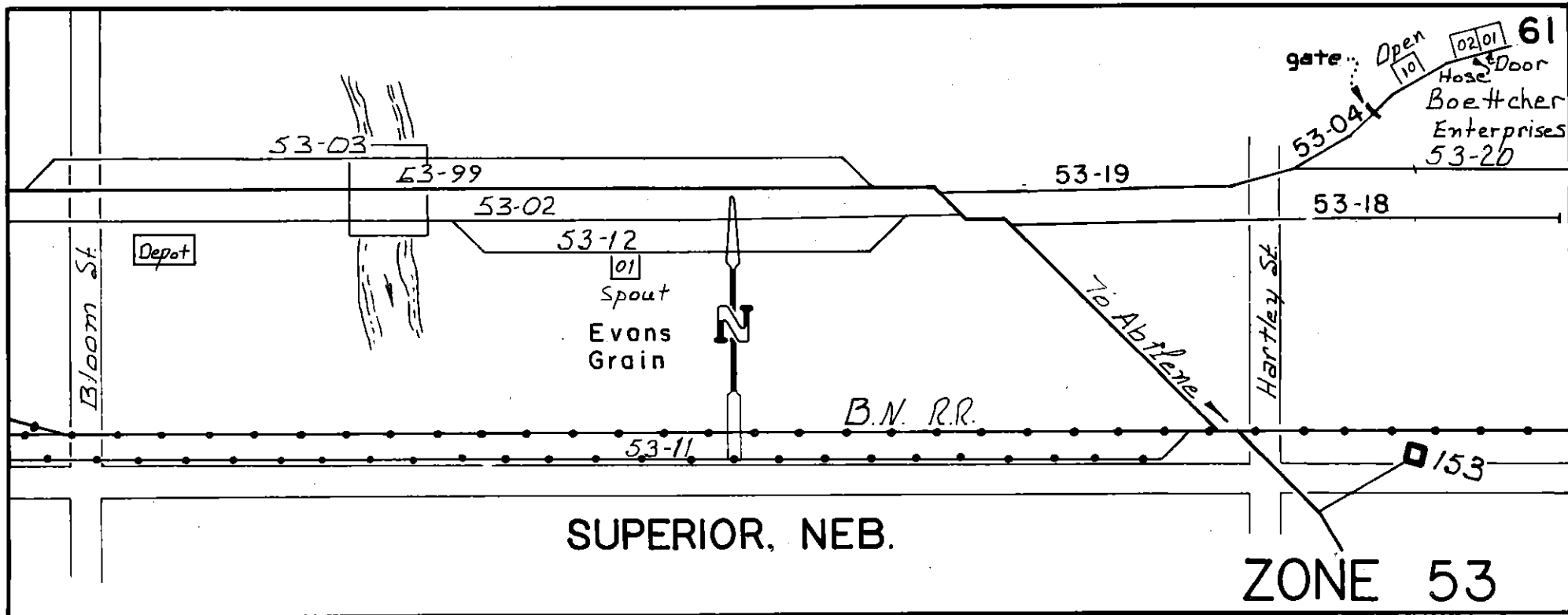
PAGE 58



ZONE 53 (SUPERIOR 59900) STRONG CITY SUBDIVISION

- 53 02 00 South Yard Lead
- 53 03 00 Back Track
- 53 04 00 Boettcher Spur Track
- 53 04 01 Boettcher Enterprises (Door)
- 53 04 02 Boettcher Enterprises (Hose)
- 53 04 10 Boettcher Enterprises (Open)
- 53 11 00 BN Transfer Track
- 53 12 00 Evans Grain Elevator
- 53 12 01 Evans Grain (Spout)
- 53 18 00 South Agrex Lead
- 53 19 00 North Agrex Lead
- 53 99 00 Main Line

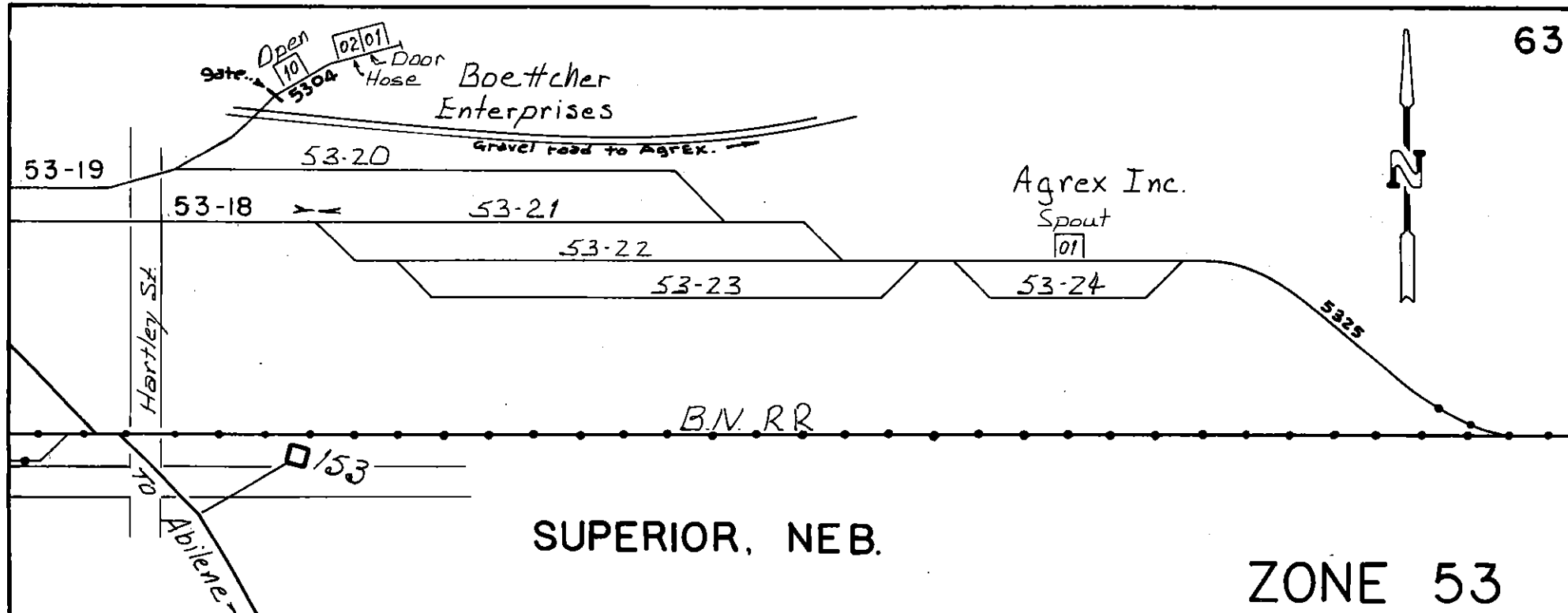
PAGE 60



ZONE 53 (SUPERIOR 59900) STRONG CITY SUBDIVISION

53 04 00	Boettcher Spur Track		53 20 00	Agrex North Track No. 4
53 04 01	Boettcher Enterprises	(Door)	53 21 00	Agrex North Mid. Trk No. 3
53 04 02	Boettcher Enterprises	(Hose)	53 22 00	Agrex South Mid. Trk No. 2
53 04 10	Boettcher Enterprises	(Open)	53 23 00	Agrex South Track No. 1
53 18 00	South Agrex Lead		53 24 00	Agrex Runaround
53 18 01	Evans Grain	(Spout)	53 25 00	Agrex/BN Connection
53 19 00	North Agrex Lead			

PAGE 62

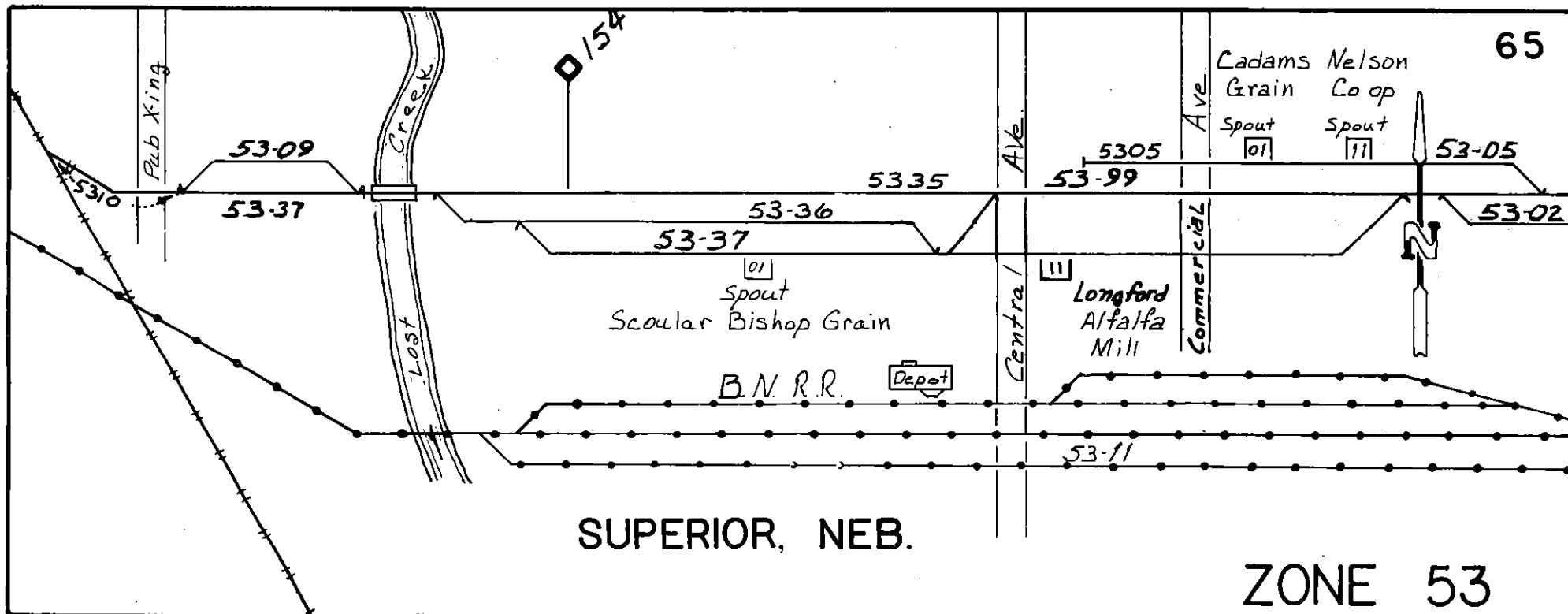


ZONE 53 (SUPERIOR 59900) STRONG CITY SUBDIVISION

53 02 00 South Yard Lead
 53 05 00 Team Track
 53 05 01 Cadams Grain (Spout)
 53 05 11 Nelson Coop (Spout)
 53 09 00 Runaround Track
 53 10 00 MOPAC Transfer Track
 53 11 00 BN Transfer Track

53 35 00 Scoular Bishop North
 53 36 00 Scoular Bishop Middle Trk
 53 37 00 Scoular Bishop Elevator
 53 37 01 Scoular Bishop (Spout)
 53 37 11 Longford Alfalfa Mill (Spout)
 53 99 00 Main Line

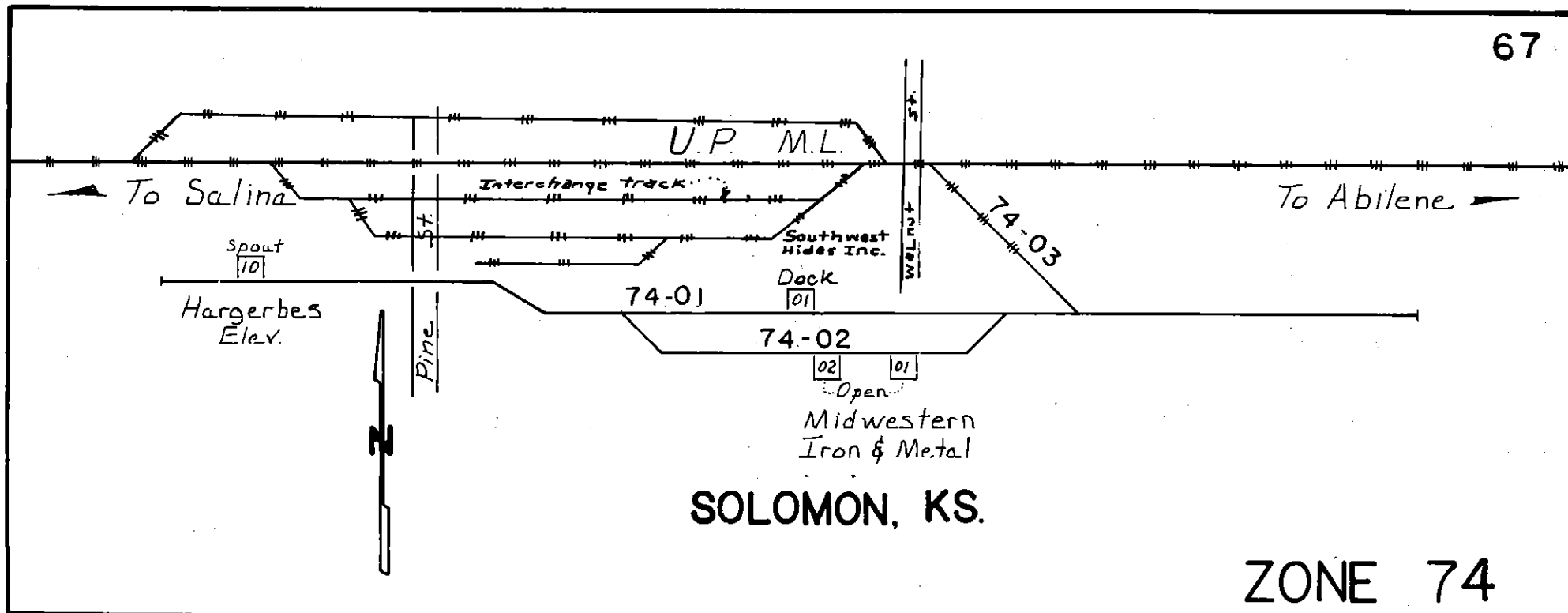
PAGE 64



ZONE 74 (SOLOMON 59550) SALINA SUBDIVISION

- 74 01 00 Southwest Hides
- 74 01 01 Southwest Hides (Dock)
- 74 01 10 Hargerbes Elevator (Spout)
- 74 02 00 Midwest Iron & Metal
- 74 02 01 Midwest Iron & Metal (Open)
- thru 02
- 74 03 00 Connecting Track UP-ATSF

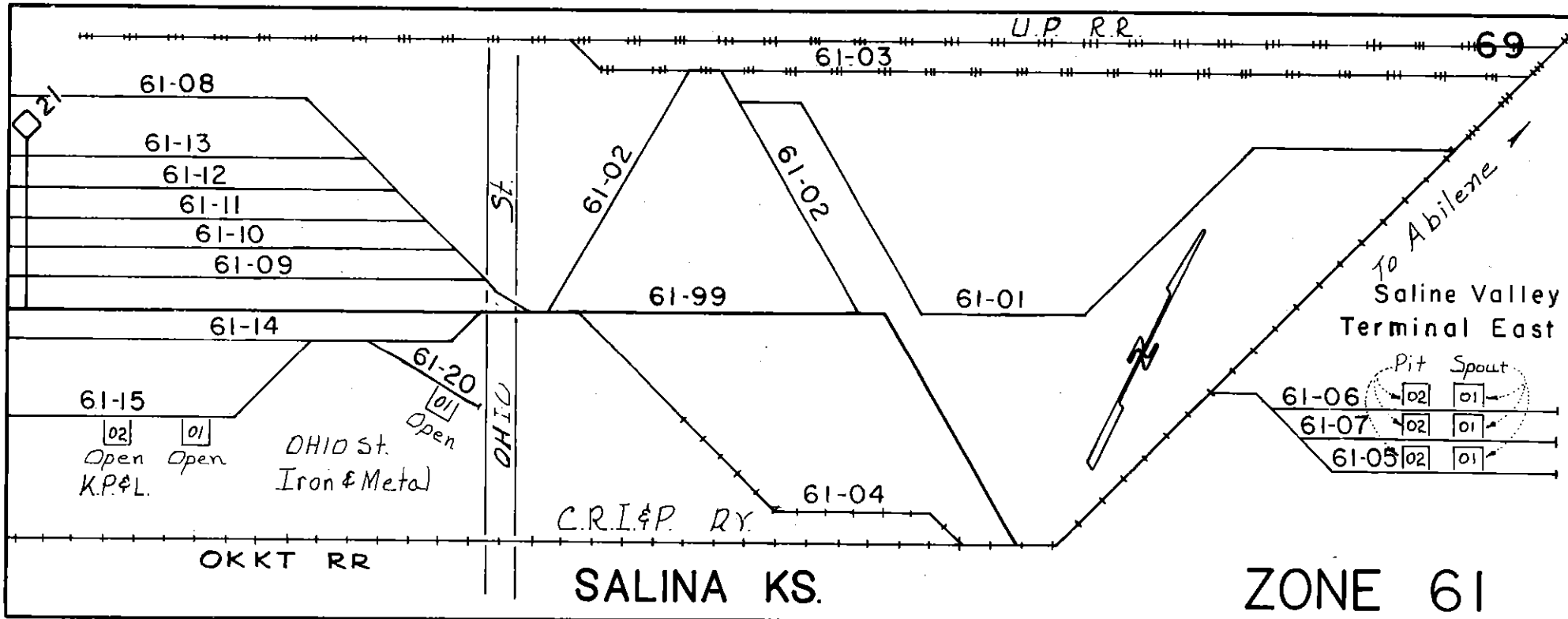
PAGE 66



ZONE 61 (SALINA 59600) SALINA SUBDIVISION

61 01 00	UP I/C & Old Main Line	61 08 00	Yard Track 6
61 02 00	Tail Track	61 09 00	Yard Track 1
61 03 00	UP Storage 2	61 10 00	Yard Track 2
61 04 00	OKKT Interchange	61 11 00	Yard Track 3
61 05 00	Saline Valley Term. E Trk 1	61 12 00	Yard Track 4
61 05 01	Saline Valley Term East (Spout)	61 13 00	Yard Track 5
61 05 02	Saline Valley Term East (Pit)	61 14 00	Yard Track South 1
61 06 00	Saline Valley Term. E Trk 3	61 15 00	Yard Track South 3
61 06 01	Saline Valley Term. East (Spout)	61 15 01	K. P. & L. (Open)
61 06 02	Saline Valley Term. East (Pit)	thru 02	
61 07 00	Saline Valley Term. E Trk 2	61 20 00	Ohio Street Iron & Metal
61 07 01	Saline Valley Term. East (Spout)	61 20 01	Ohio Street Iron & Metal (Open)
61 07 02	Saline Valley Term. East (Pit)		

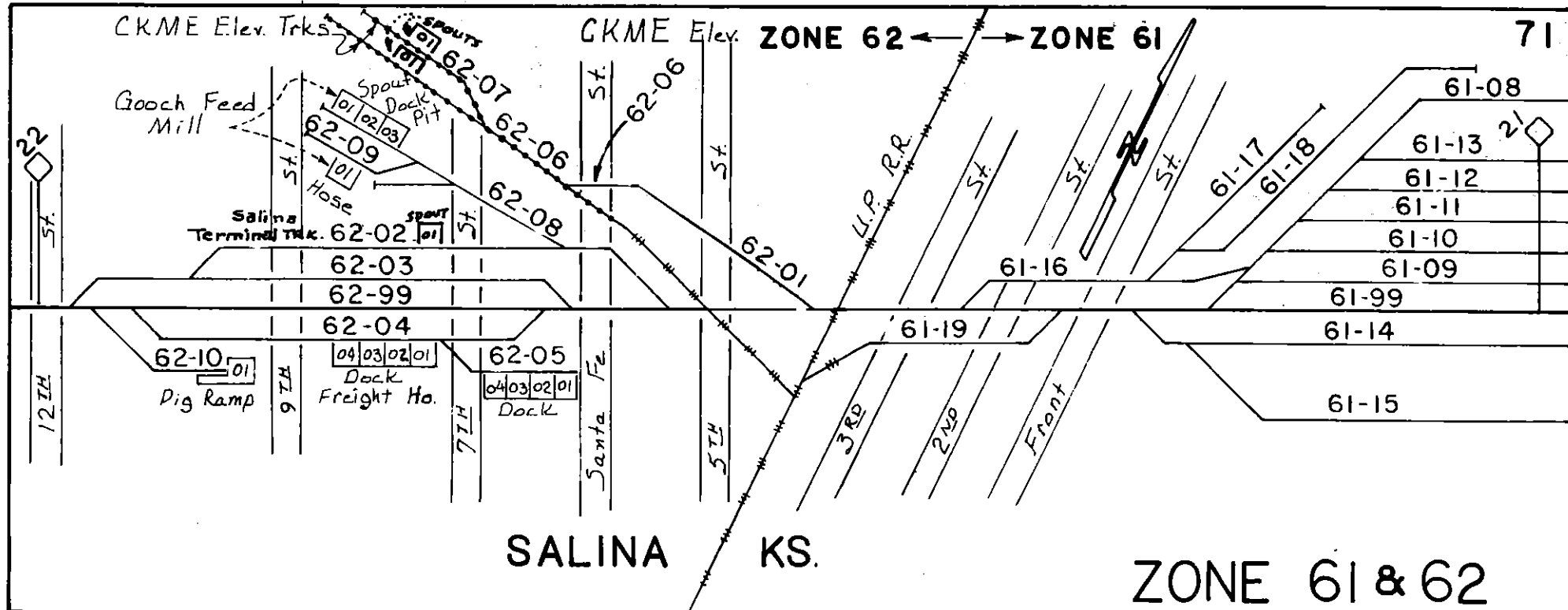
PAGE 68



ZONE 61 & 62 (SALINA 59600) SALINA SUBDIVISION

61 08 00	Yard Track 6		62 04 01	(Dock)
61 09 00	Yard Track 1		thru 04	
61 10 00	Yard Track 2		62 05 00	Rounds and Porter
61 11 00	Yard Track 3		62 05 01	(Dock)
61 12 00	Yard Track 4		thru 04	
61 13 00	Yard Track 5		62 06 00	Ckme Elevator Track
61 14 00	Yard Track South 1		62 06 01	Ckme Elevator (Spout)
61 15 00	Yard Track South 3		62 07 00	Ckme Elevator Track
61 16 00	Pocket Track		62 07 01	Ckme Elevator (Spout)
61 17 00	Bunk Track		62 08 00	Gooch Feed Mill
61 18 00	Rip Track		62 08 01	Gooch Feed Mill (Spout)
61 19 00	City UP Interchange		62 08 02	Gooch Feed Mill (Dock)
61 99 00	Main Line		62 08 03	Gooch Feed Mill (Pit)
62 01 00	Saline Valley Track		62 09 00	Barn
62 02 00	Salina Terminal Track		61 09 01	Gooch Feed Mill (Hose)
62 02 01	Gooch Feed Mill (Spout)		62 10 00	Auto Dock
62 03 00	Passing Track		62 10 01	Pig Spur (Ramp)
62 04 00	House Track		62 99 00	Main Line

PAGE 70

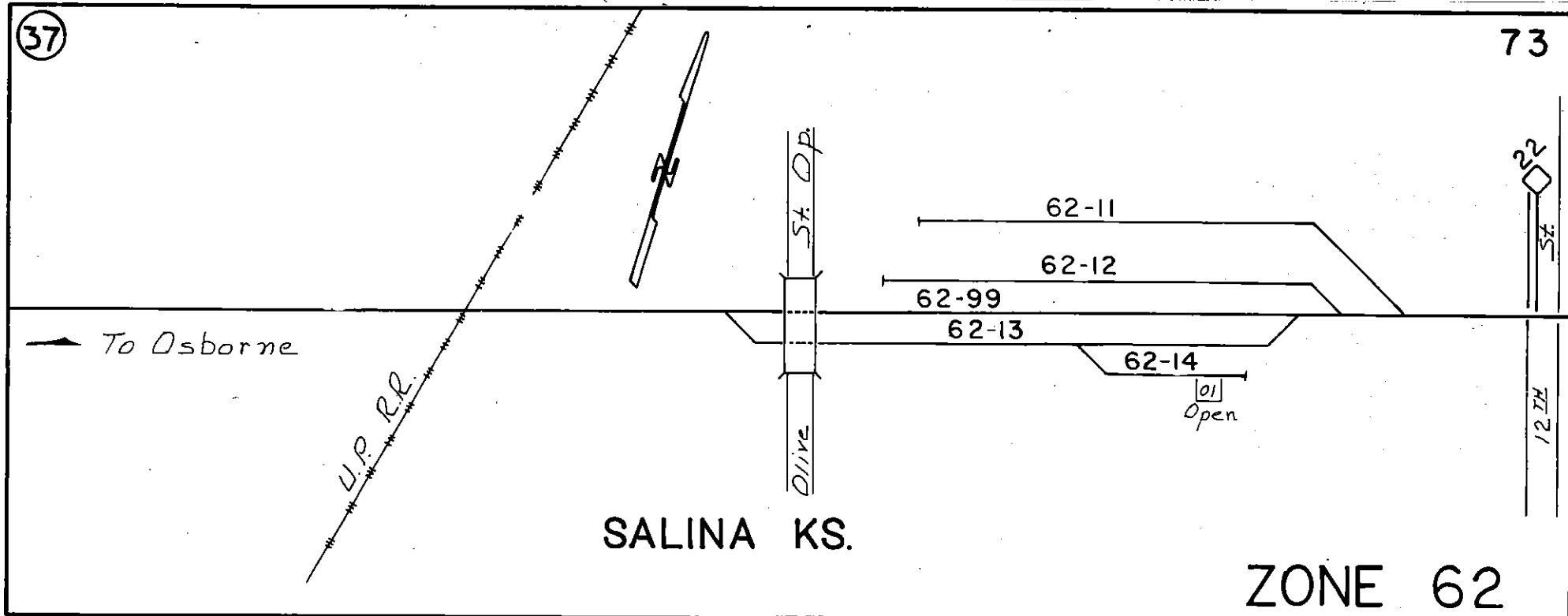


ZONE 62 (SALINA 59600) SALINA SUBDIVISION

- 62 11 00 Oil Spur
- 62 12 00 Northern Pass
- 62 13 00 MP Interchange
- 62 14 00 MP Spur Track
- 62 14 01 Spur (Open)
- 62 99 00 Main Line

(Open)

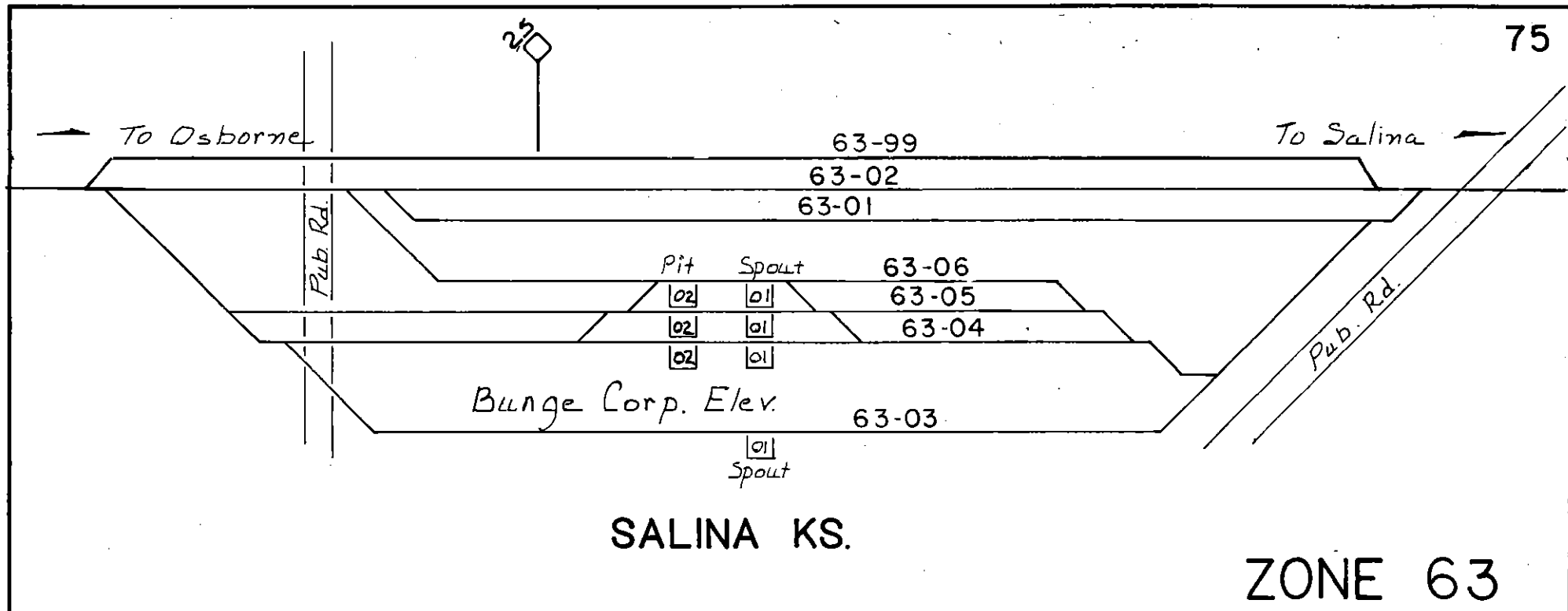
PAGE 72



ZONE 63 (SALINA 59600) SALINA SUBDIVISION

- 63 01 00 Bunge Passing Track
- 63 02 00 Bunge Old Main
- 63 03 00 Bunge Snake Track
- 63 03 01 Bunge Elevator (Spout)
- 63 04 00 Bunge Elevator Track 1
- 63 04 01 Bunge Elevator (Spout)
- 63 04 02 Bunge Elevator (Pit)
- 63 05 00 Bunge Elevator Track 2
- 63 05 01 Bunge Elevator (Spout)
- 63 05 02 Bunge Elevator (Pit)
- 63 06 00 Bunge Elevator Track 3
- 63 06 01 Bunge Elevator (Spout)
- 63 06 02 Bunge Elevator (Pit)
- 63 99 00 Main Line

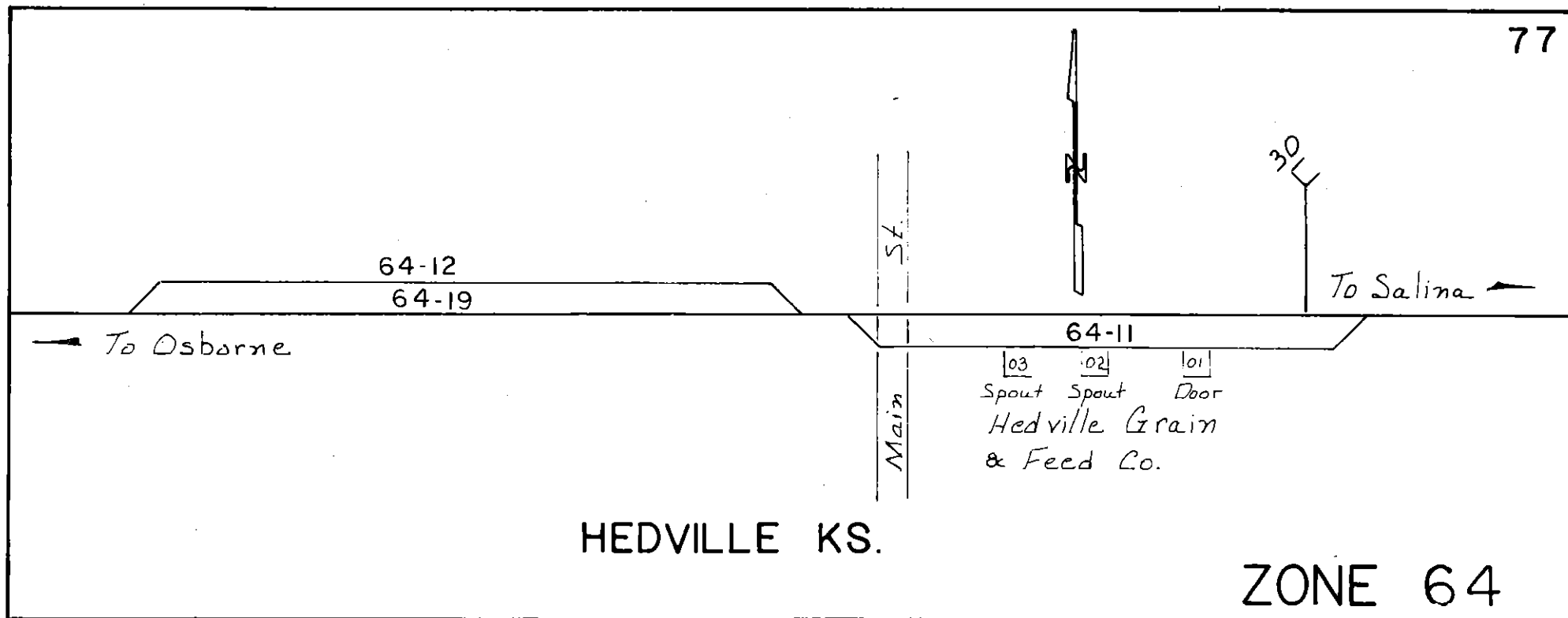
PAGE 74



ZONE 64 (HEDVILLE 59610) SALINA SUBDIVISION

- 64 11 00 Hedville Elevator Track
- 64 11 01 Hedville Grain & Feed Co. (Door)
- 64 11 02 Hedville Grain & Feed Co. (Spout)
- thru 03
- 64 12 00 Siding
- 64 19 00 Main Line

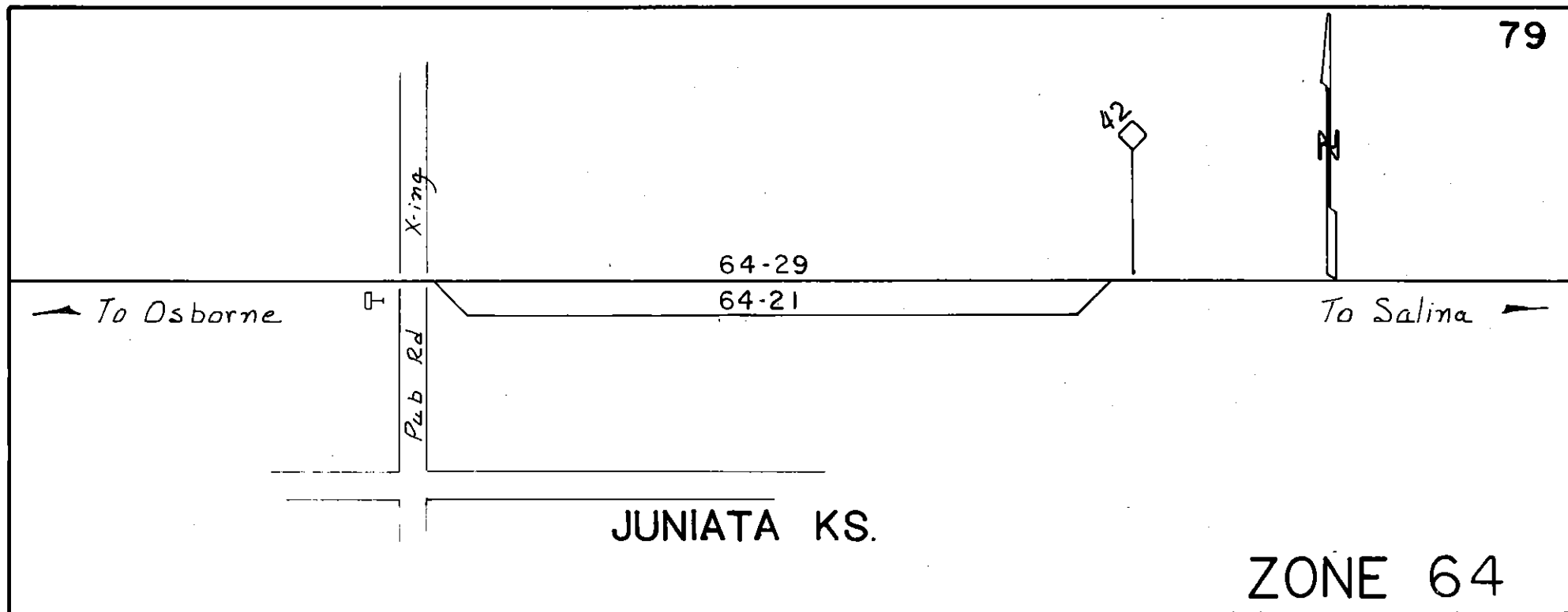
PAGE 76



ZONE 64 (JUNIATA 59620) SALINA SUBDIVISION

64 21 00 Juniata Grain Track
64 29 00 Main Line

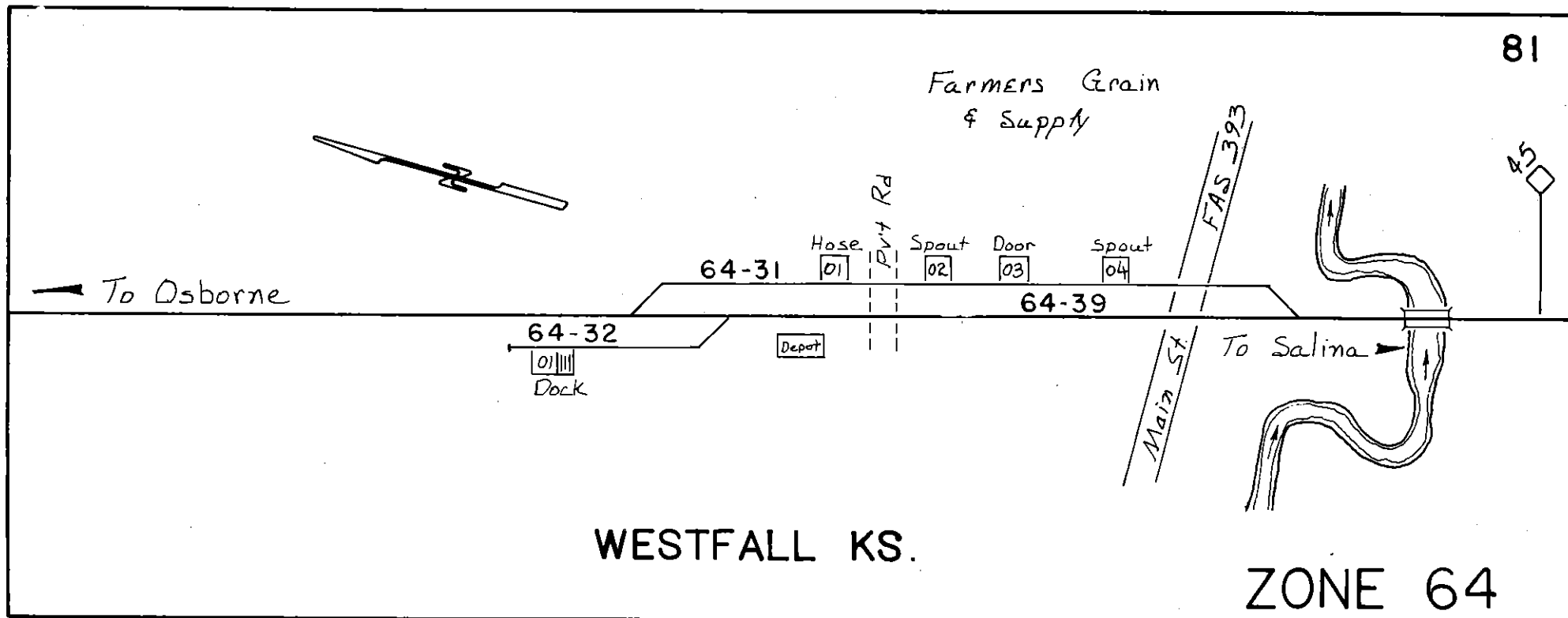
PAGE 78



ZONE 64 (WESTFALL 59625) SALINA SUBDIVISION

- 64 31 00 Farmers Grain & Supply Trk
- 64 31 01 Farmers Grain & Supply (Hose)
- 64 31 02 Farmers Grain & Supply (Spout)
- 64 31 03 Farmers Grain & Supply (Door)
- 64 31 04 Farmers Grain & Supply (Spout)
- 64 32 00 Spur Track
- 64 32 01 Spur (Dock)
- 64 39 00 Main Line

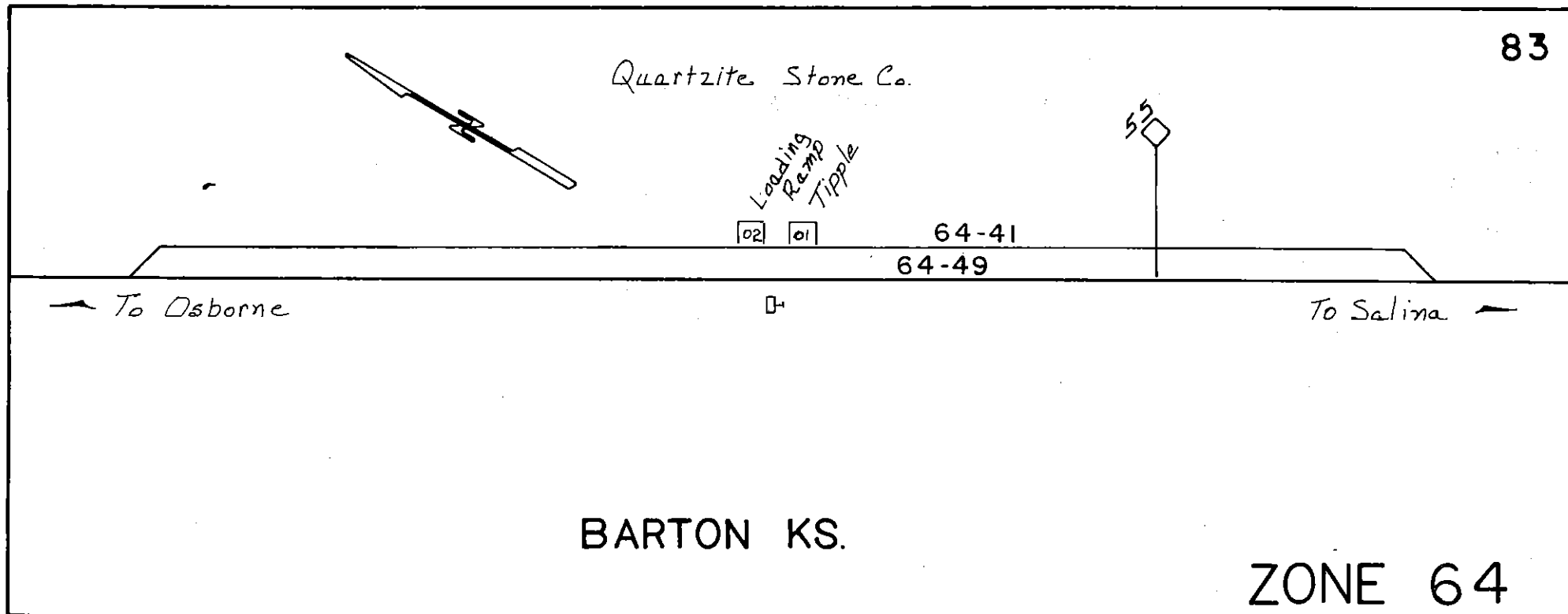
PAGE 80



ZONE 64 (BARTON 59630) SALINA SUBDIVISION

- 64 41 00 Quartzite Stone Co.
- 64 41 01 Quartzite Stone Co. (Tipple)
- 64 41 02 Quartzite Stone Co. (Ramp)
- 64 49 00 Main Line

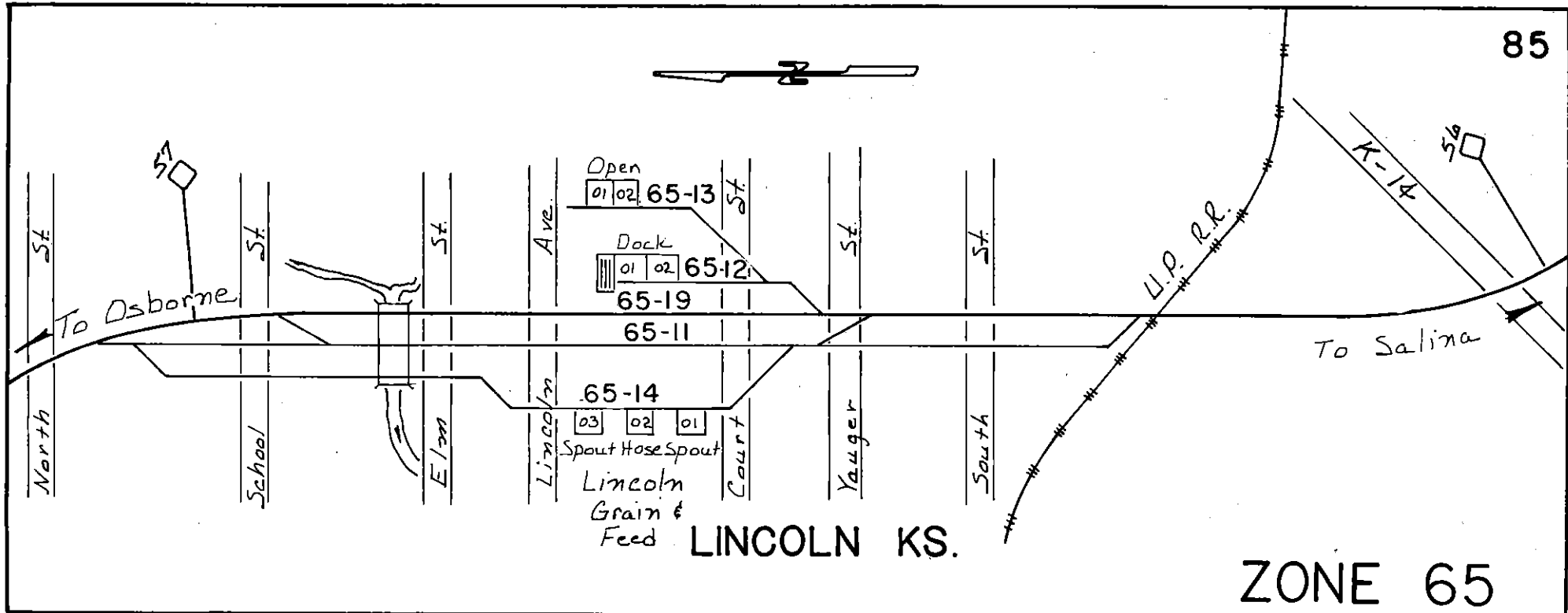
PAGE 82



ZONE 65 (LINCOLN 59635) SALINA SUBDIVISION

- 65 11 00 Siding
- 65 12 00 Dock Spur Track
- 65 12 01 Dock Spur (Dock)
- thru 02
- 65 13 00 House Track
- 65 13 01 House (Open)
- thru 02
- 65 14 00 Elevator Track
- 65 14 01 Lincoln Grain & Feed (Spout)
- 65 14 02 Lincoln Grain & Feed (Hose)
- 65 14 03 Lincoln Grain & Feed (Spout)
- 65 19 00 Main Line

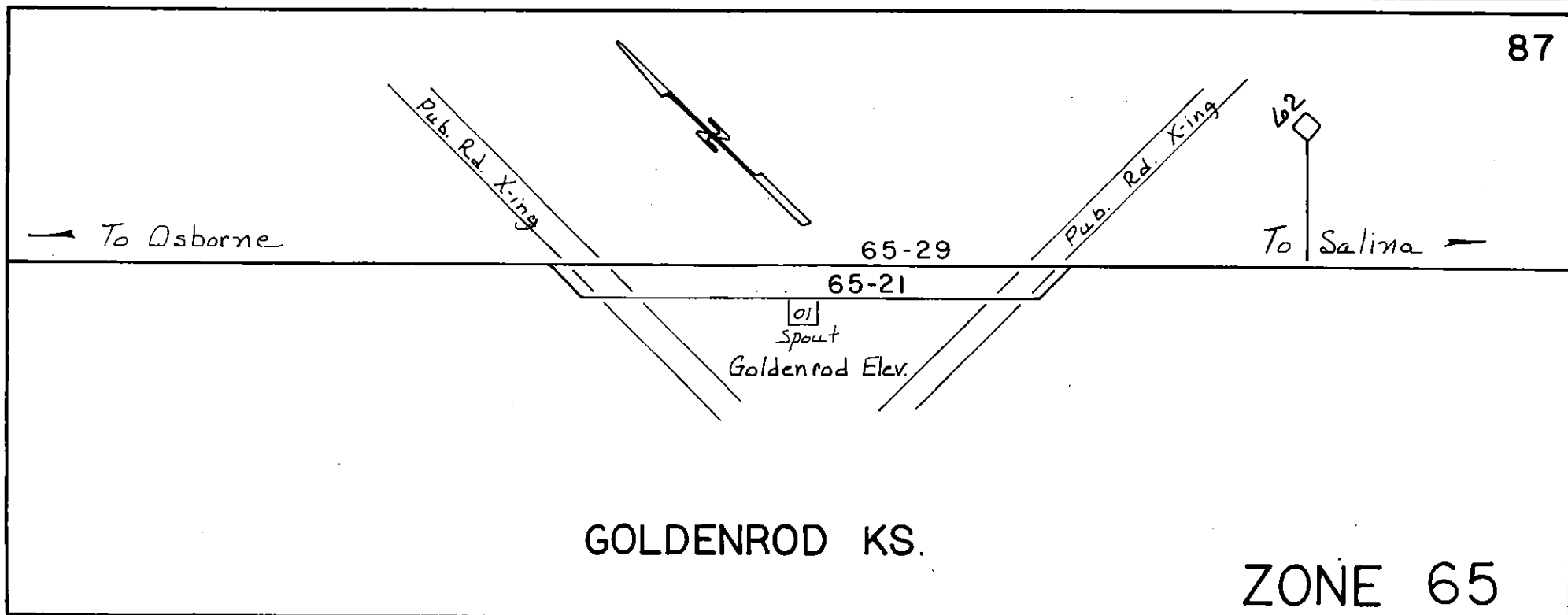
PAGE 84



ZONE 65 (GOLDENROD 59640) SALINA SUBDIVISION

- 65 21 00 Elevator Track
- 65 21 01 Goldenrod Elevator (Spout)
- 65 29 00 Main Line

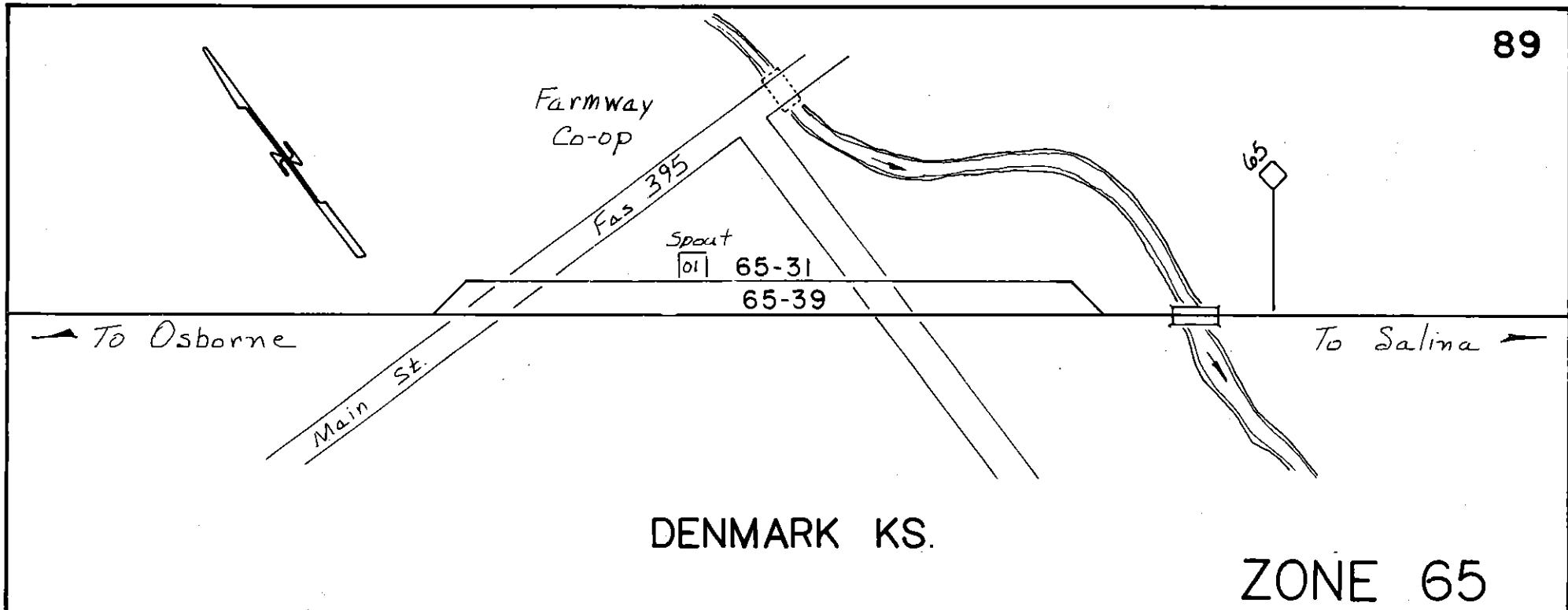
PAGE 86



ZONE 65 (DENMARK 59645) SALINA SUBDIVISION

- 65 31 00 Elevator Track
- 65 31 01 Farmway Coop (Spout)
- 65 39 00 Main Line

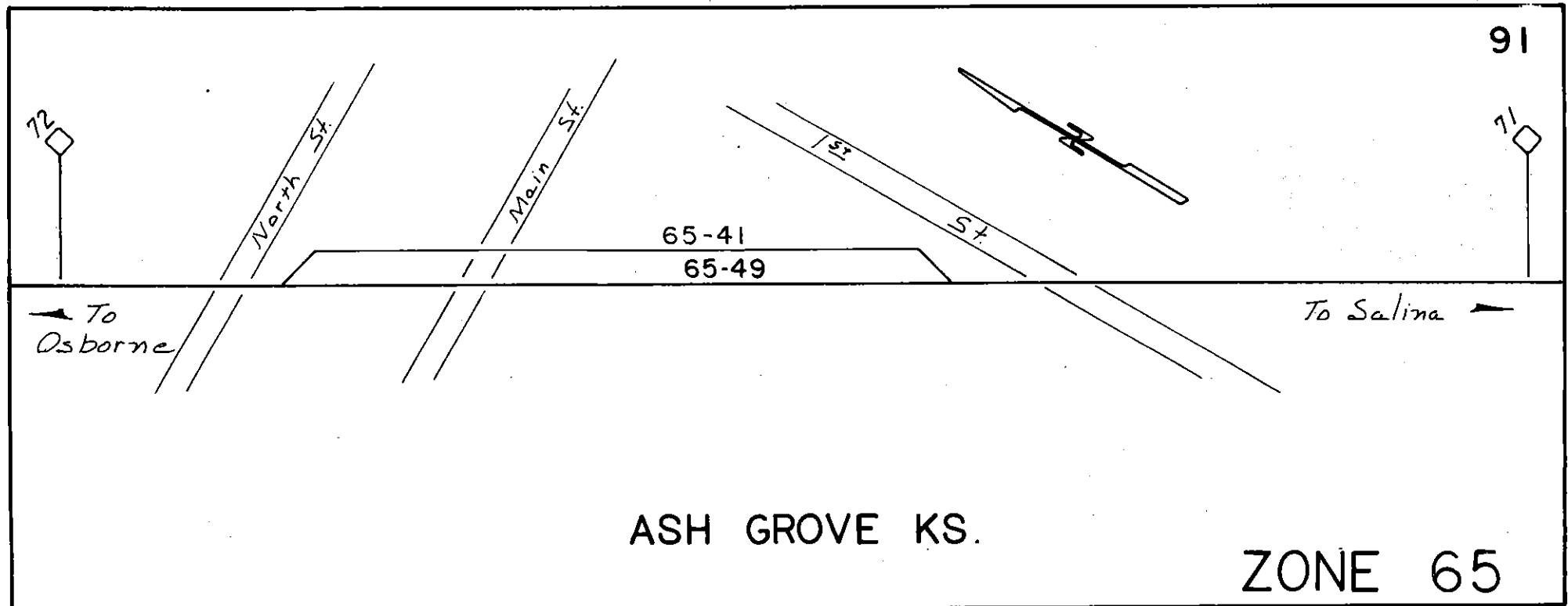
PAGE 88



ZONE 65 (ASH GROVE 59650) SALINA SUBDIVISION

65 41 00 Elevator Track
65 49 00 Main Line

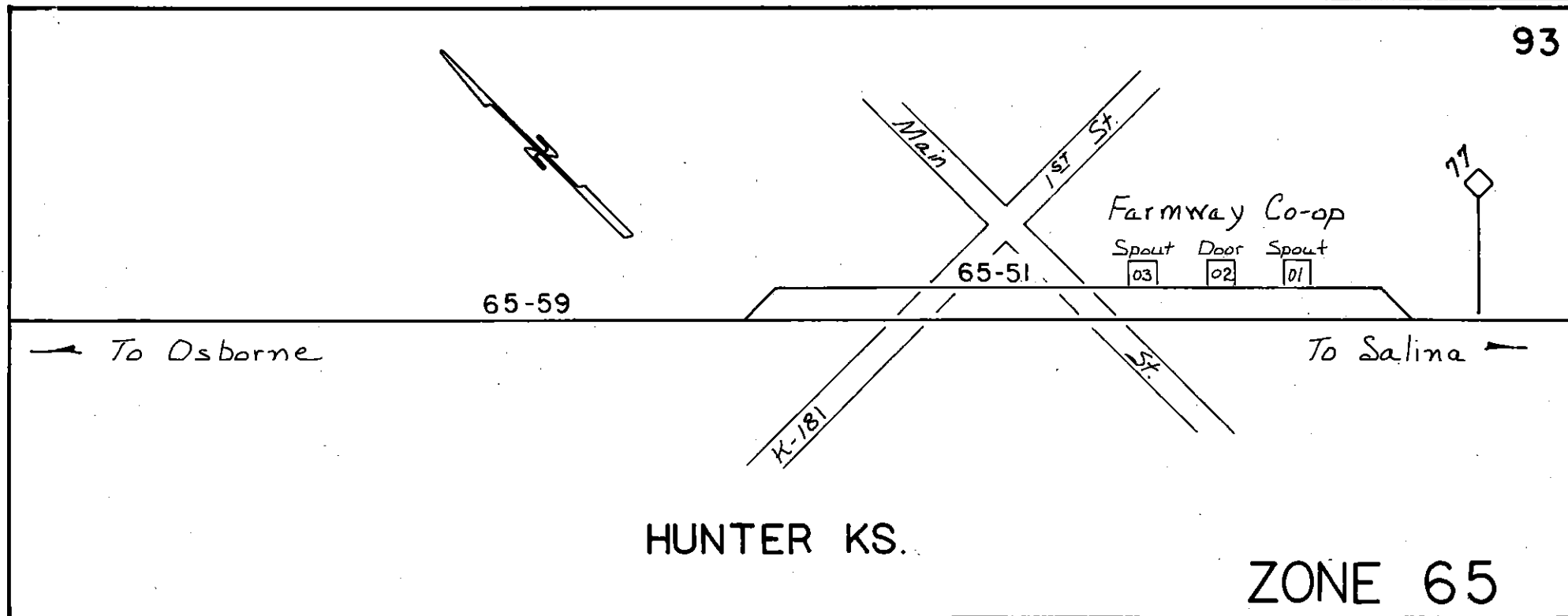
PAGE 90



ZONE 65 (HUNTER 59655) SALINA SUBDIVISION

- 65 51 00 Elevator Track
- 65 51 01 Farmway Coop (Spout)
- 65 51 02 Farmway Coop (Door)
- 65 51 03 Farmway Coop (Spout)
- 65 59 00 Main Line

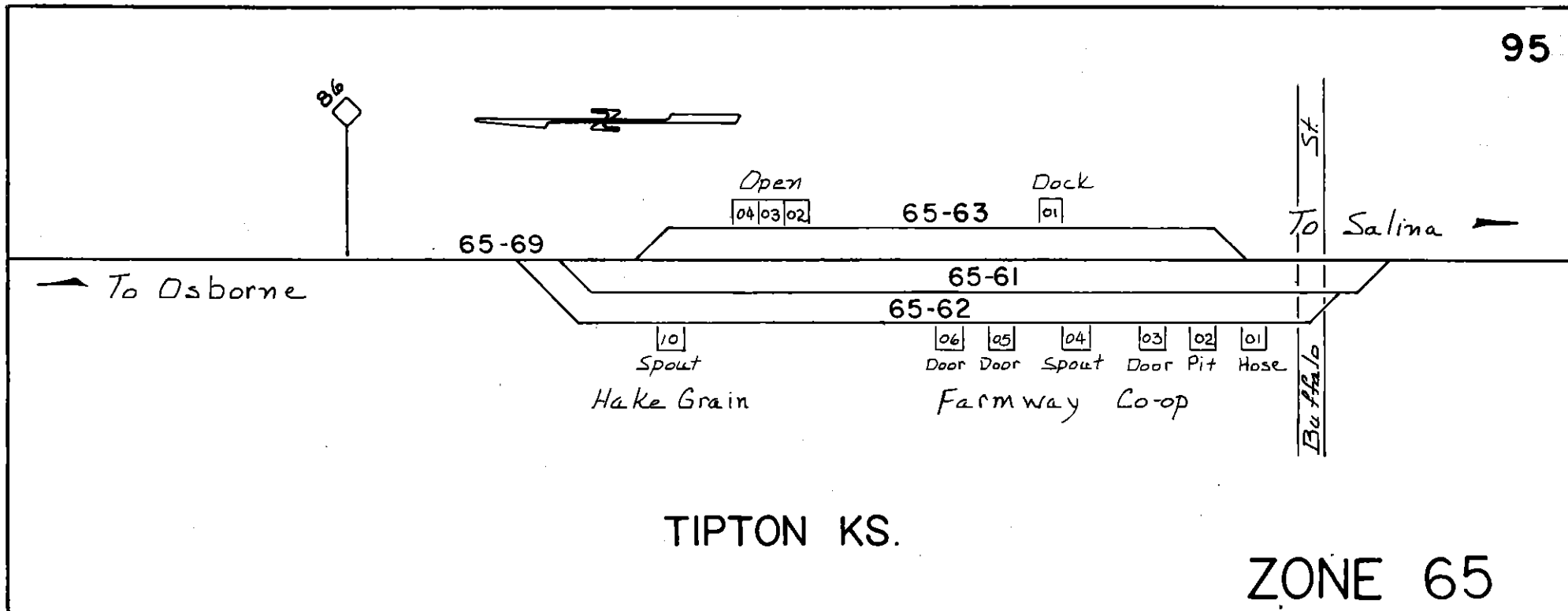
PAGE 92



ZONE 65 (TIPTON 59660) SALINA SUBDIVISION

- 65 61 00 Siding
- 65 62 00 Elevator Track
- 65 62 01 Farmway Coop (Hose)
- 65 62 02 Farmway Coop (Pit)
- 65 62 03 Farmway Coop (Door)
- 65 62 04 Farmway Coop (Spout)
- 65 62 05 Farmway Coop (Doors)
- thru 06
- 65 62 10 Hake Grain (Spout)
- 65 63 00 House Track
- 65 63 01 House (Dock)
- 65 63 02 House (Open)
- thru 04
- 65 69 00 Main Line

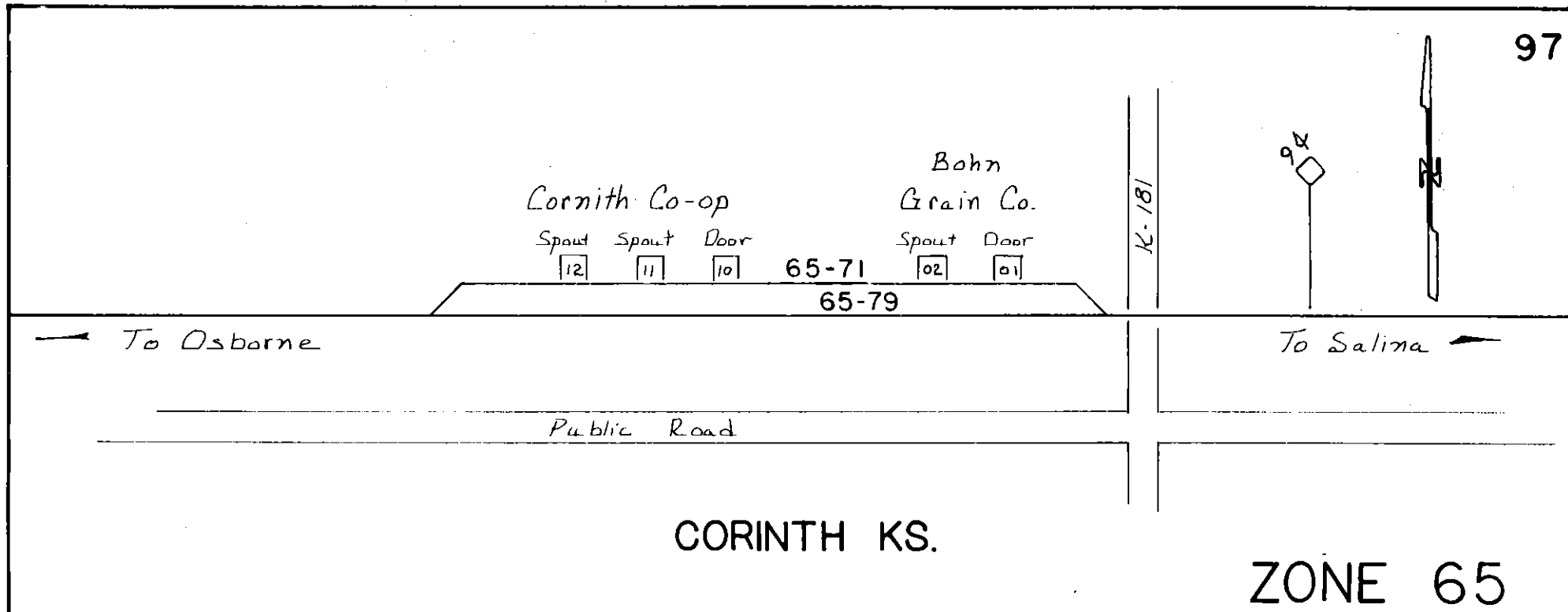
PAGE 94



ZONE 65 (CORINTH 59665) SALINA SUBDIVISION

- 65 71 00 Elevator Track
- 65 71 01 Bohn Grain Co. (Door)
- 65 71 02 Bohn Grain Co. (Spout)
- 65 71 10 Corinth Coop (Door)
- 65 71 11 Corinth Coop (Spout)
- thru 12
- 65 79 00 Main Line

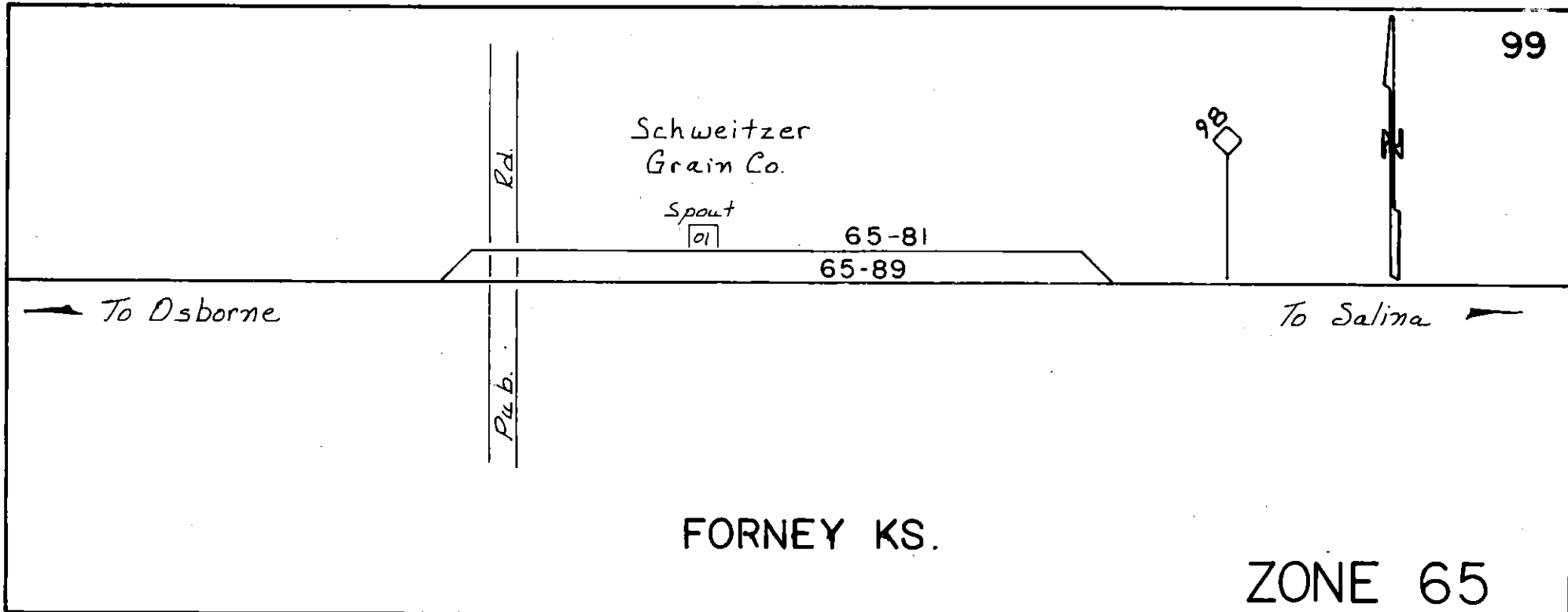
PAGE 96



ZONE 65 (FORNEY 59670) SALINA SUBDIVISION

- 65 81 00 Elevator Track
- 65 81 01 Schweitzer Grain Co. (Spout)
- 65 89 00 Main Line

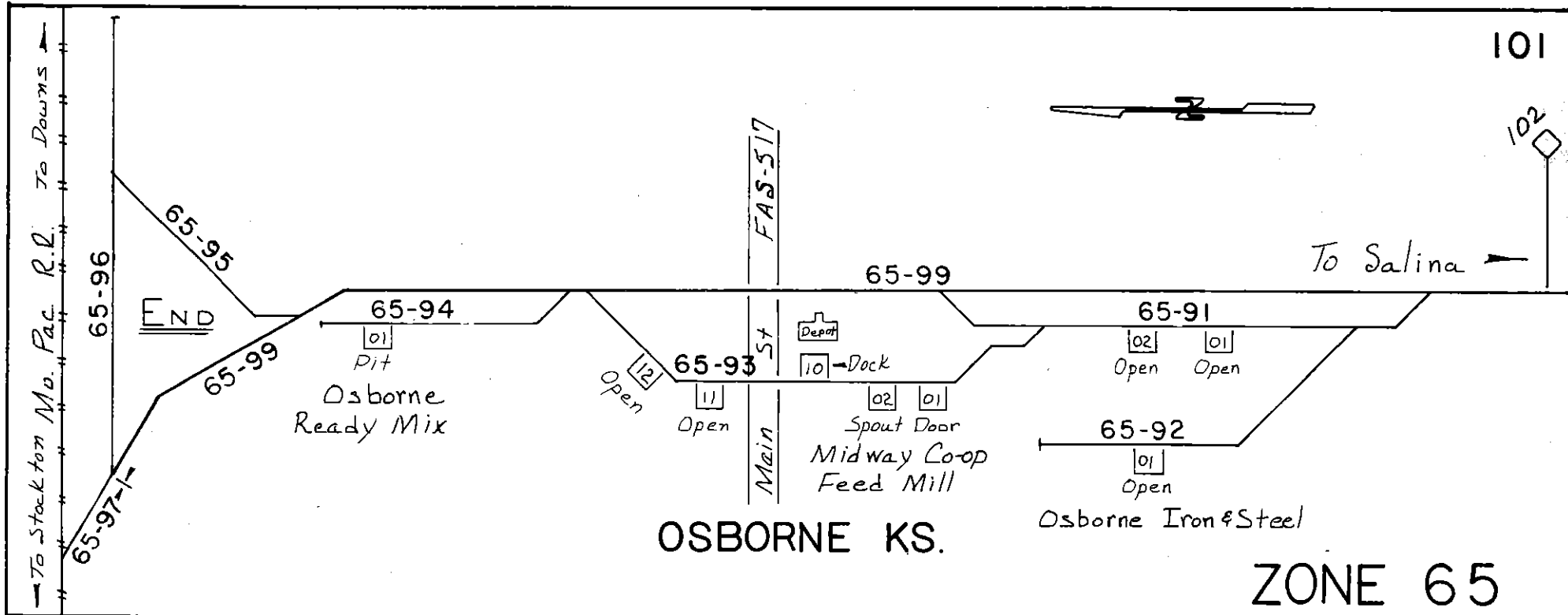
PAGE 98



ZONE 65 (OSBORNE 59675) SALINA SUBDIVISION

65 91 00	Team Track		65 93 11	House	(Open)
65 91 01	Team	(Open)	thru 12		
thru 02			65 94 00	City Spur Track	
65 92 00	Stock Track		65 94 01	Osborne Ready Mix	(Pit)
65 92 01	Osborne Iron & Steel	(Open)	65 95 00	South Leg of Wye	
65 93 00	House Track		65 96 00	Wye Track	
65 93 01	Midway Coop Feed Mill	(Door)	65 97 00	MP Transfer Track	
65 93 02	Midway Coop Feed Mill	(Spout)	65 99 00	Main Line	
65 93 10	House	(Dock)			

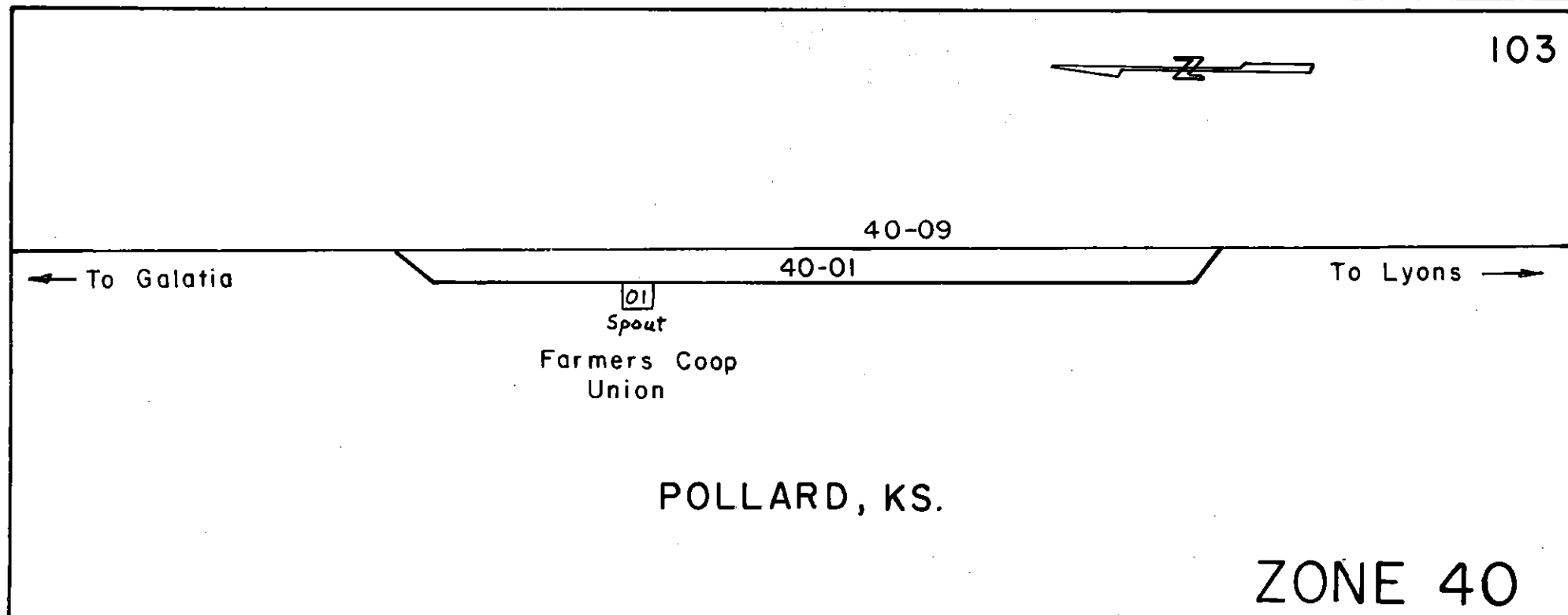
PAGE 100



ZONE 40 (POLLARD 58703) LITTLE RIVER SUBDIVISION

- 40 01 00 Elevator Track
- 40 01 01 Farmers Coop Union (Spout)
- 40 09 00 Main Line

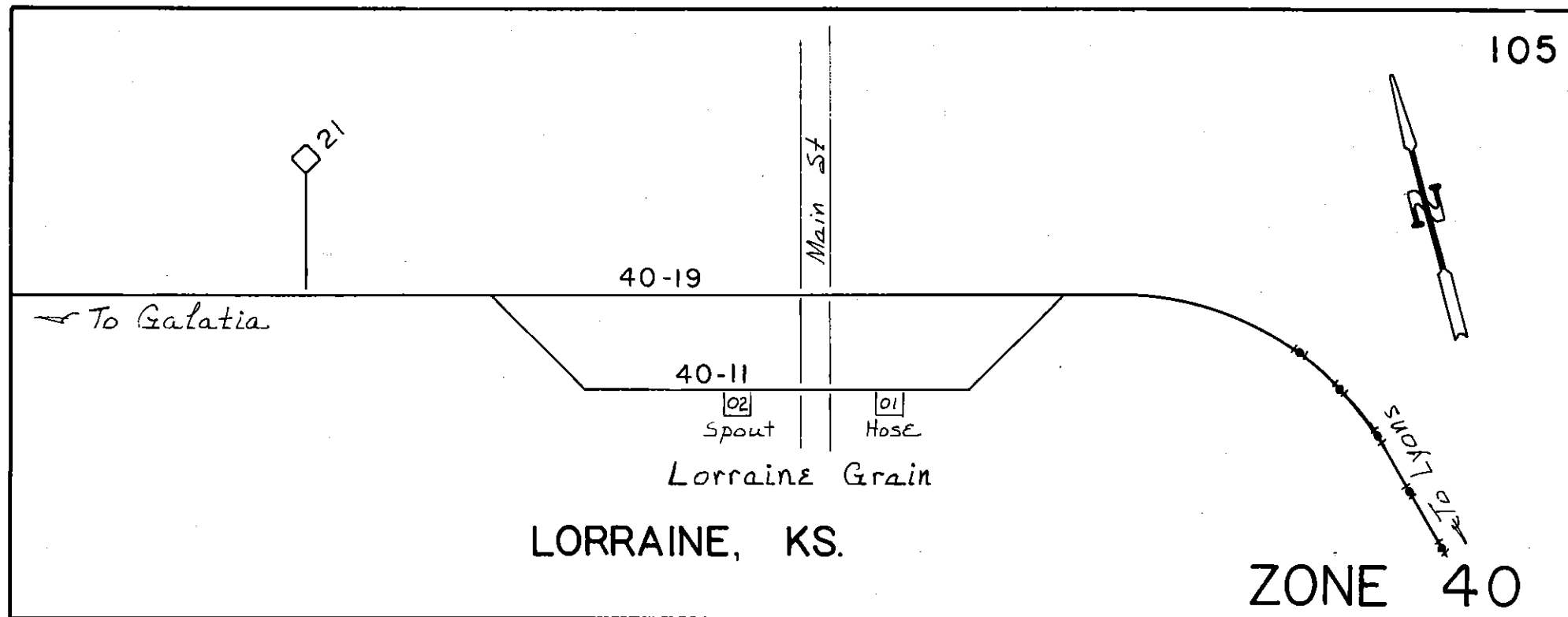
PAGE 102



ZONE 40 (LORRAINE 58708) LITTLE RIVER SUBDIVISION

- 40 11 00 Elevator Track
- 40 11 01 Lorraine Grain (Hose)
- 40 11 02 Lorraine Grain (Spout)
- 40 19 00 Main Line

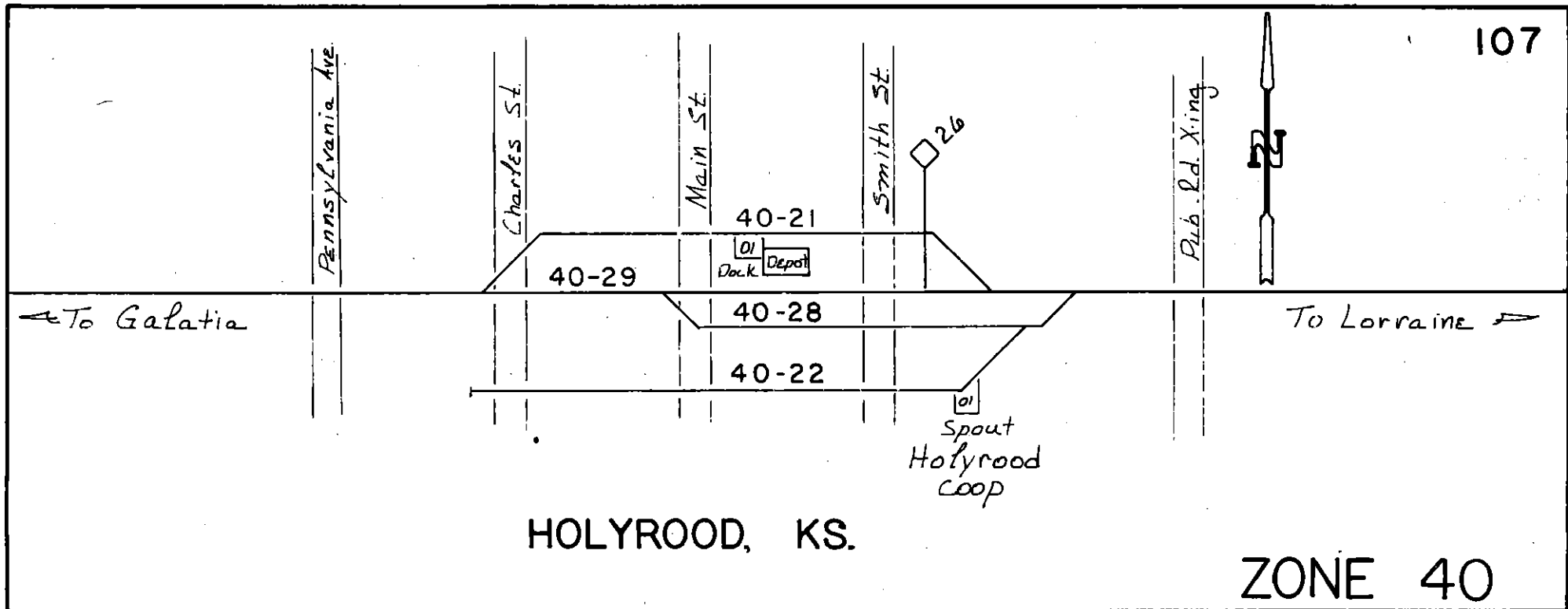
PAGE 104



ZONE 40 (HOLYROOD 58712) LITTLE RIVER SUBDIVISION

- 40 21 00 House Track
- 40 21 01 House Team (Dock)
- 40 22 00 Elevator Spur
- 40 22 01 Holyrood Coop (Spout)
- 40 28 00 Passing Track
- 40 29 00 Main Line

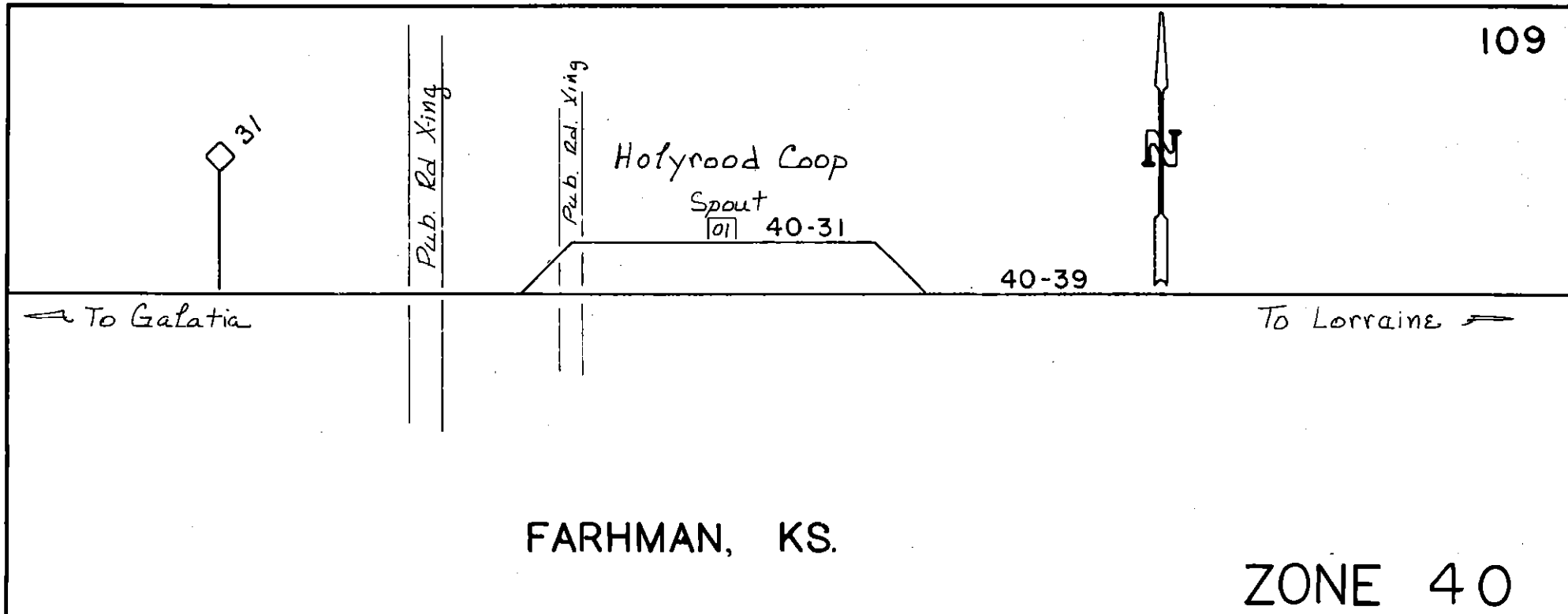
PAGE 106



ZONE 40 (FARHMAN 58716) LITTLE RIVER SUBDIVISION

- 40 31 00 Elevator Track
- 40 31 01 Holyrood Coop (Spout)
- 40 39 00 Main Line

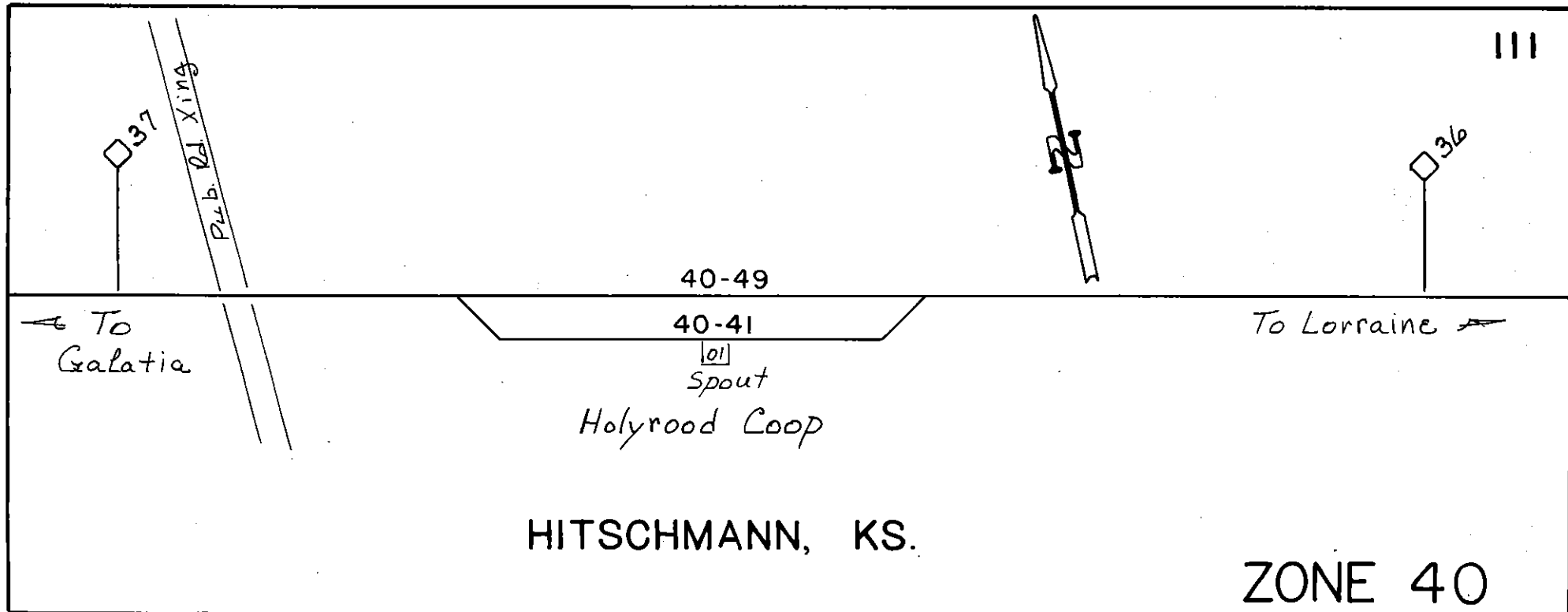
PAGE 108



ZONE 40 (HITSCHMANN 58720) LITTLE RIVER SUBDIVISION

- 40 41 00 Elevator Track
- 40 41 01 Holyrood Coop (Spout)
- 40 49 00 Main Line

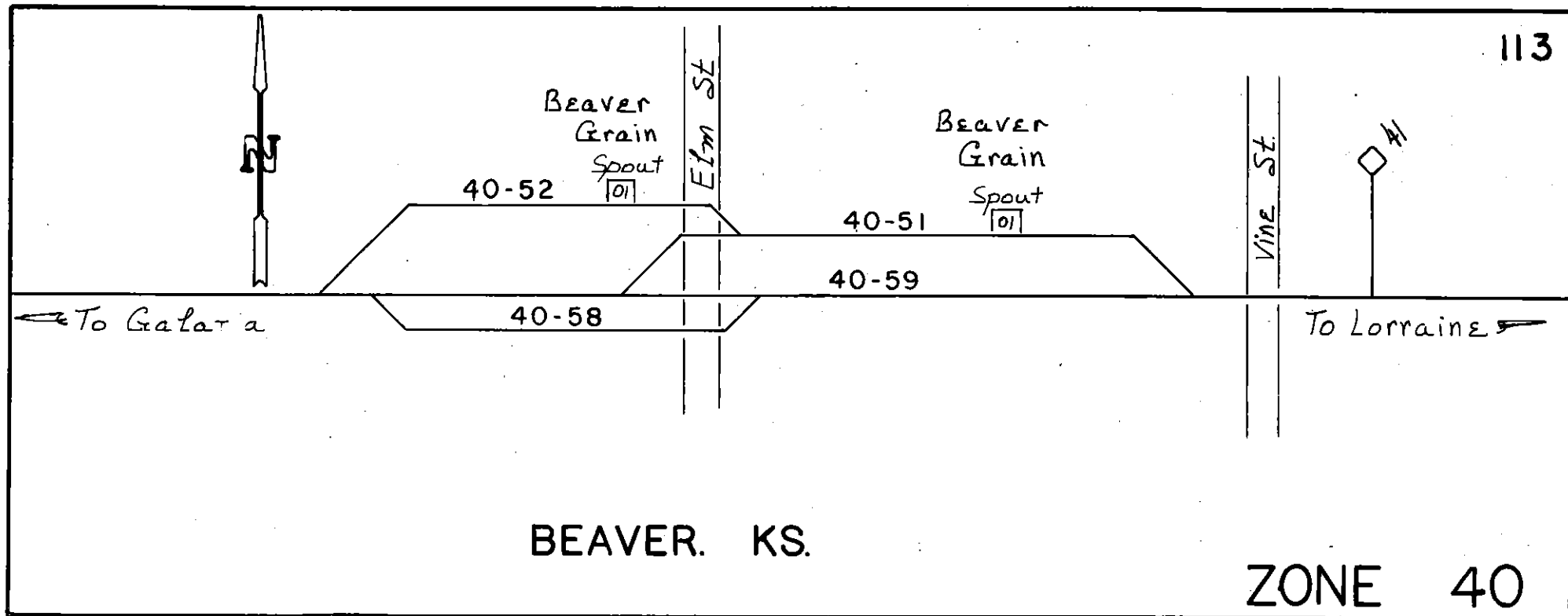
PAGE 110



ZONE 40 (BEAVER 58724) LITTLE RIVER SUBDIVISION

- 40 51 00 House Track
- 40 51 01 Beaver Grain (Spout)
- 40 52 00 Elevator Track
- 40 52 01 Beaver Grain (Spout)
- 40 58 00 Passing Track
- 40 59 00 Main Line

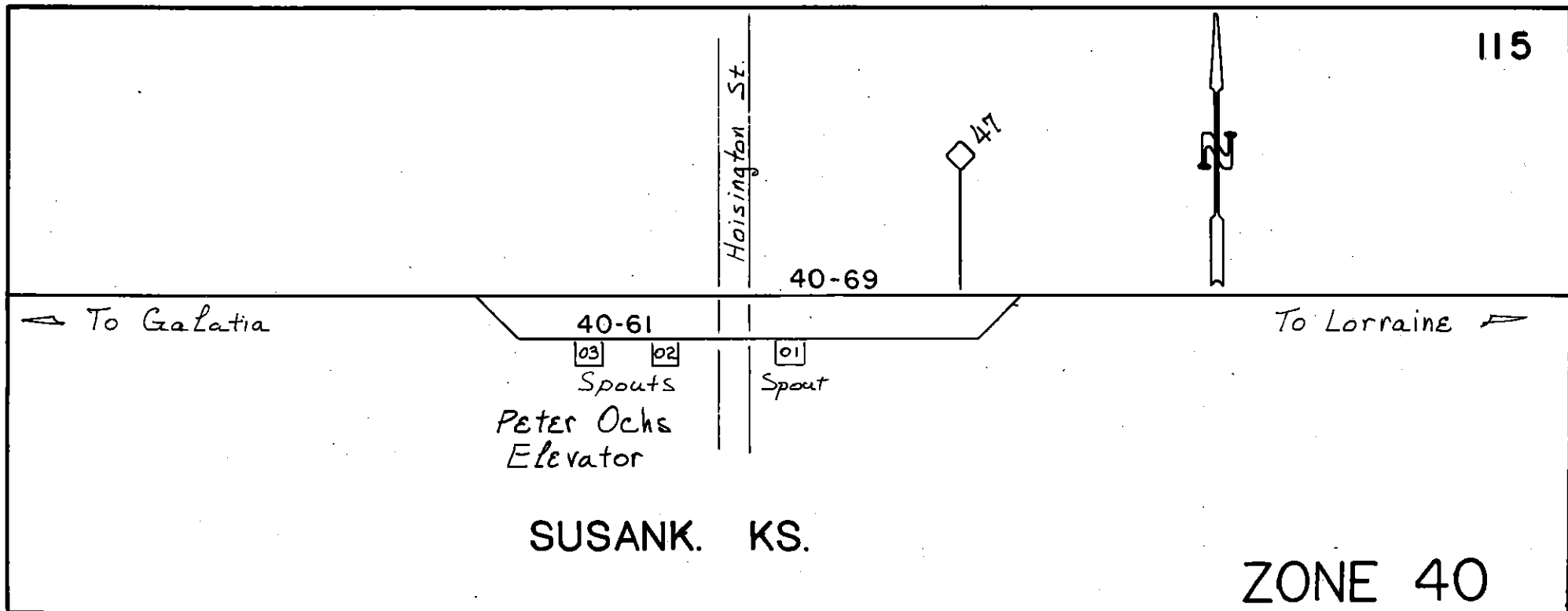
PAGE 112



ZONE 40 (SUSANK 58728) LITTLE RIVER SUBDIVISION

- 40 61 00 Elevator Track
- 40 61 01 Peter Ochs Elevator (Spout)
- thru 03
- 40 69 00 Main Line

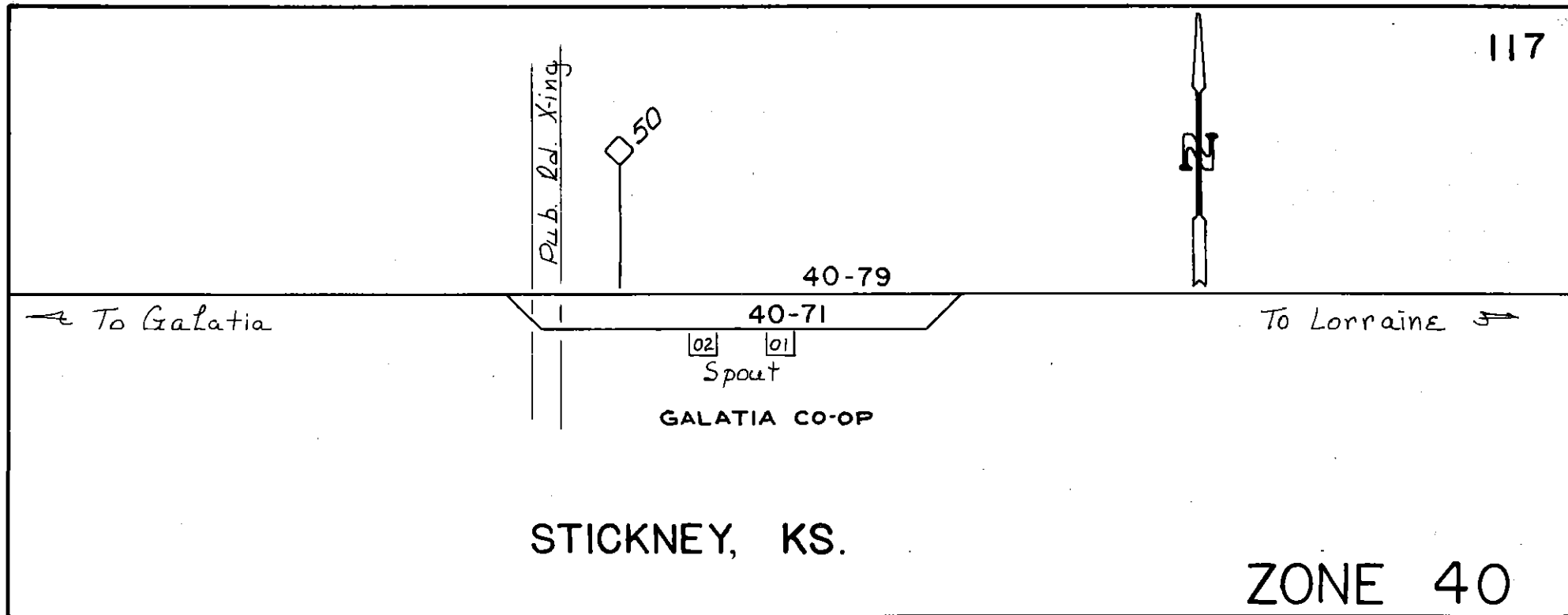
PAGE 114



ZONE 40 (STICKNEY 58732) LITTLE RIVER SUBDIVISION

40 71 00 Elevator Track
40 71 01 Galatia Coop (Spout)
thru 02
40 79 00 Main Line

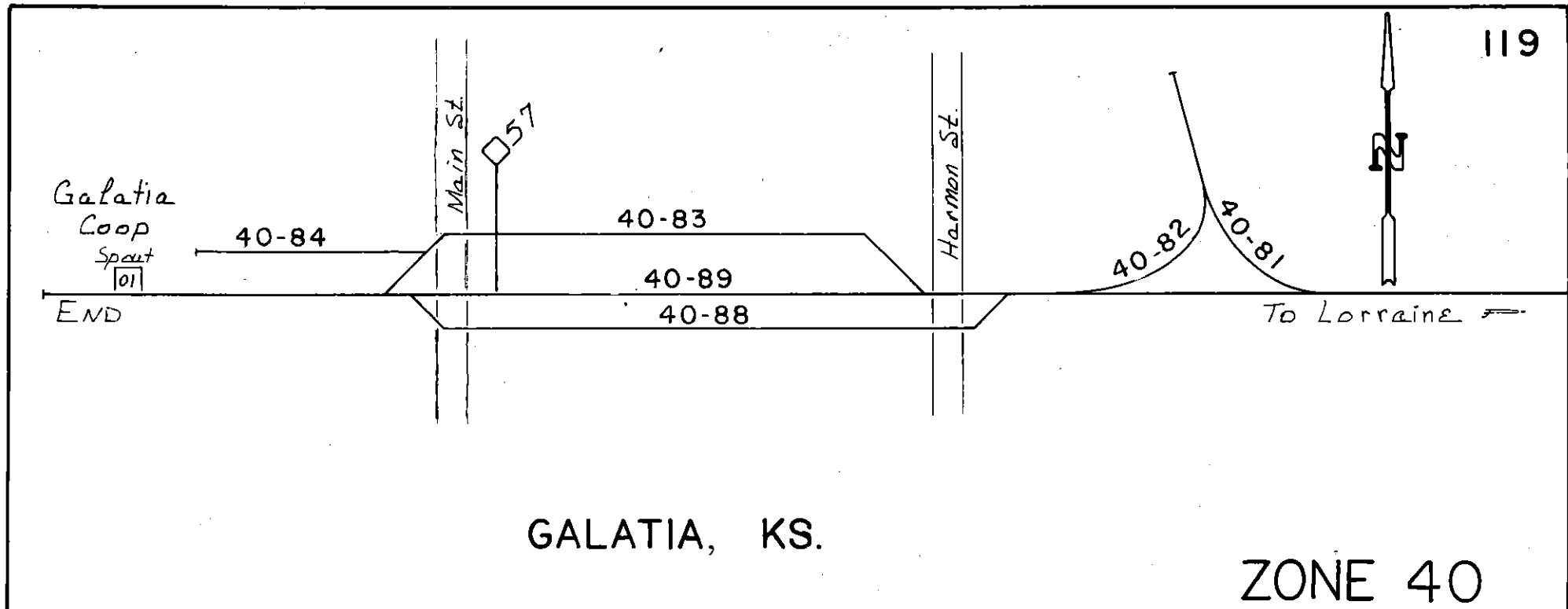
Page 116



ZONE 40 (GALATIA 58740) LITTLE RIVER SUBDIVISION

- 40 81 00 East Leg Wye
- 40 82 00 West Leg Wye
- 40 83 00 House Track
- 40 84 00 Elevator Spur
- 40 88 00 Passing Track
- 40 89 00 Main Track
- 40 89 01 Galatia Coop (Spout)

PAGE 118



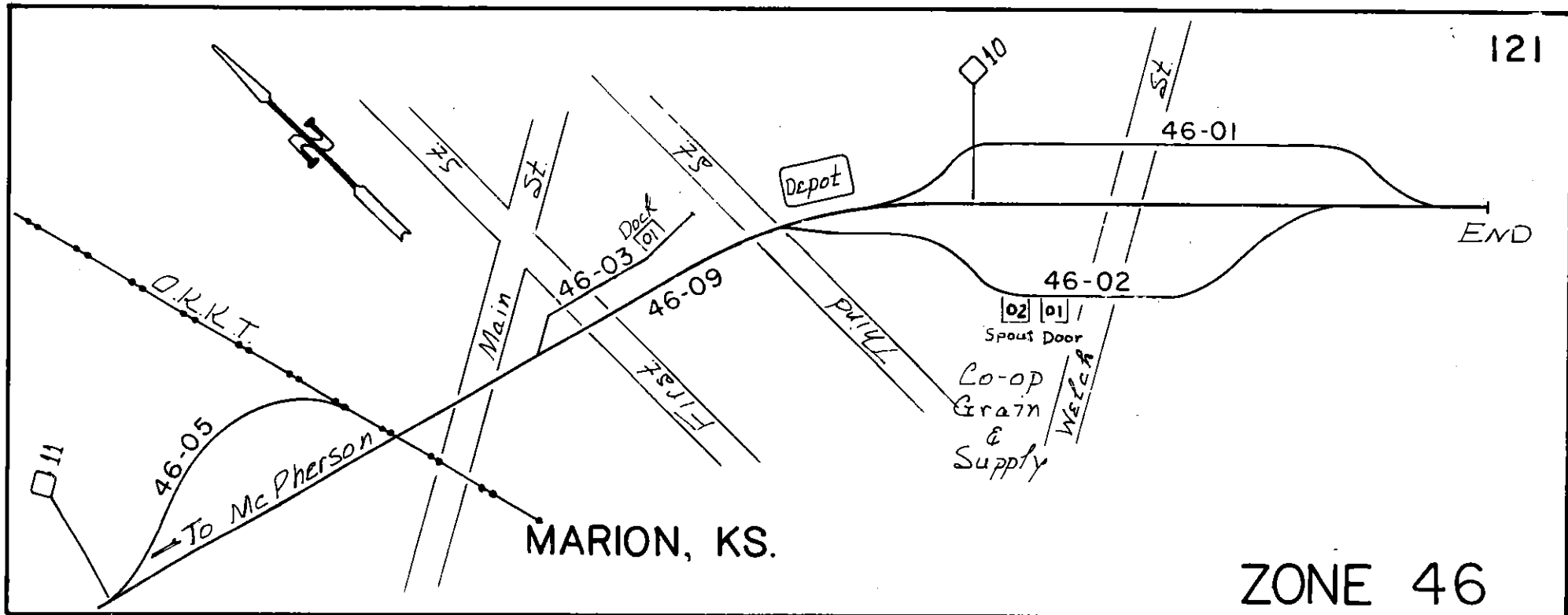
GALATIA, KS.

ZONE 40

ZONE 46 (MARION 59260) MCPHERSON SUBDIVISION

- 46 01 00 House Track
- 46 02 00 Elevator Track
- 46 02 01 Coop Grain & Supply (Door)
- 46 02 02 Coop Grain & Supply (Spout)
- 46 03 00 Dock Spur
- 46 03 01 Team (Dock)
- 46 05 00 OKKT Connection
- 46 09 00 Main Line

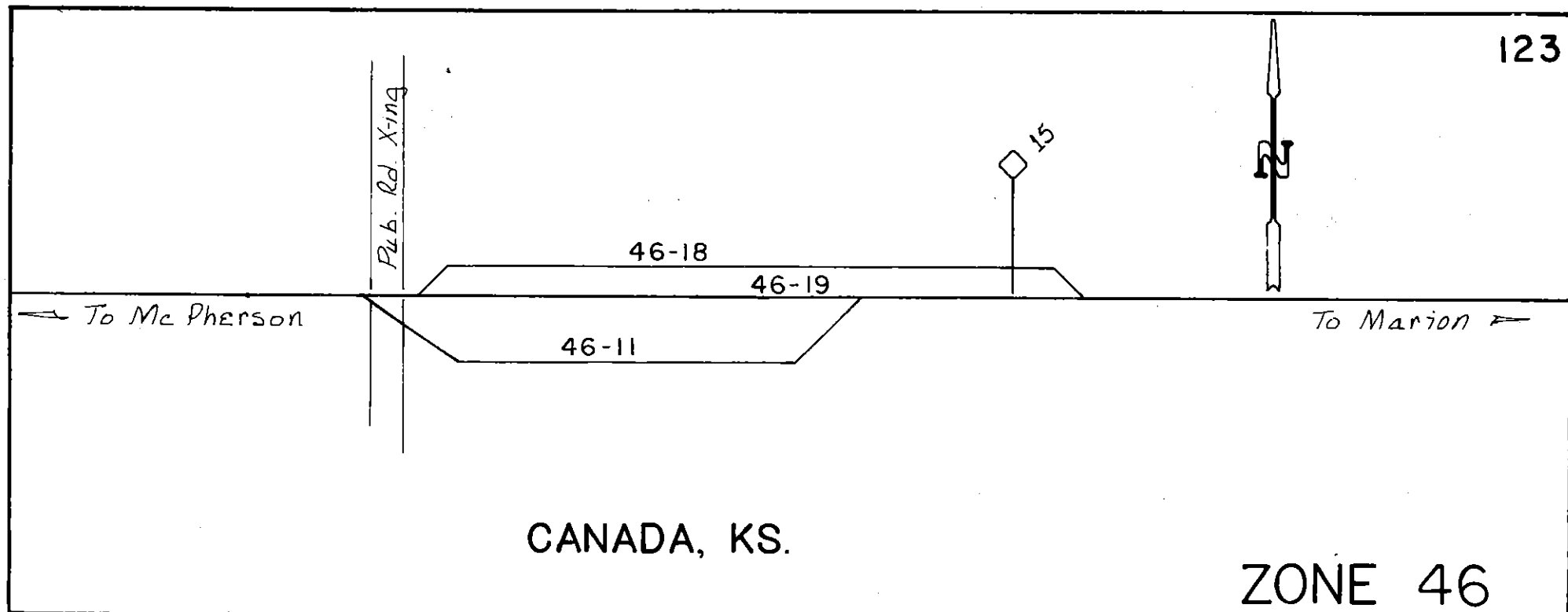
PAGE 120



ZONE 46 (CANADA 59250) MCPHERSON SUBDIVISION

- 46 11 00 Elevator Spur
- 46 18 00 Passing Track
- 46 19 00 Main Line

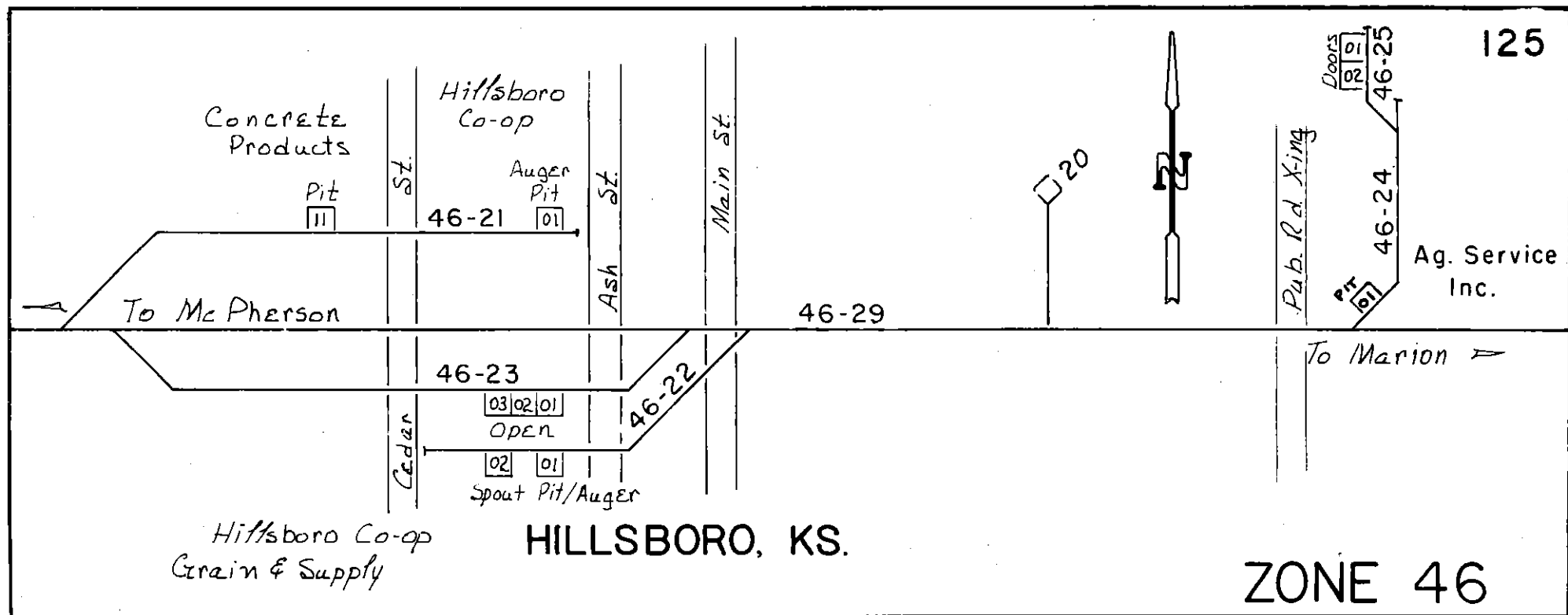
PAGE 122



ZONE 46 (HILLSBORO 59240) MCPHERSON SUBDIVISION

- 46 21 00 North Track
- 46 21 01 Hillsboro Coop (Auger/Pit)
- 46 21 11 Concrete Products (Pit)
- 46 22 00 Coop Spur
- 46 22 01 Hillsboro Coop (Auger/Pit)
- 46 22 02 Hillsboro Coop (Spout)
- 46 23 00 Team Track
- 46 23 01 Team (Open)
- thru 03
- 46 24 00 Industry Lead
- 46 24 01 Ag. Service Inc. (Pit)
- 46 25 00 Industrial Spur
- 46 25 01 (Doors)
- thru 02
- 46 29 00 Main Line

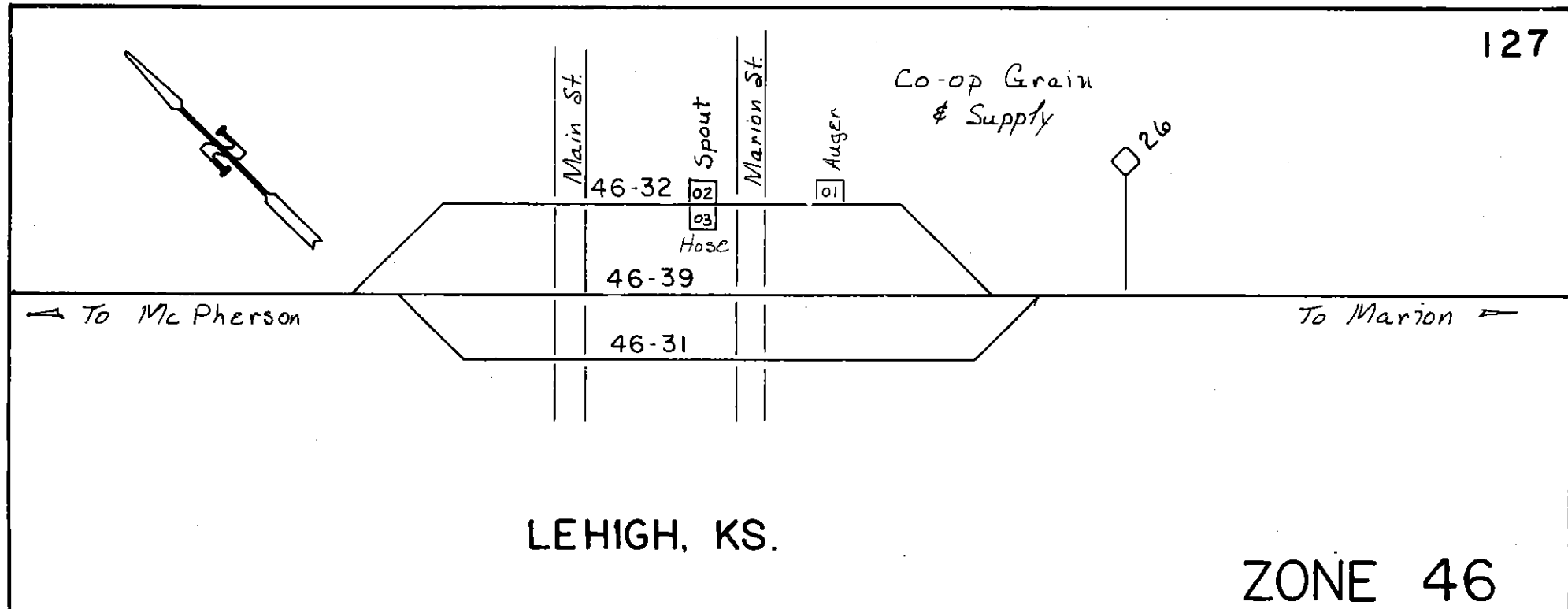
PAGE 124



ZONE 46 (LEHIGH 59230) MCPHERSON SUBDIVISION

- 46 31 00 South Team Track
- 46 32 00 Coop Track
- 46 32 01 Coop (Auger)
- 46 32 02 Coop (Spout)
- 46 32 03 Coop (Hose)
- 46 39 00 Main Line

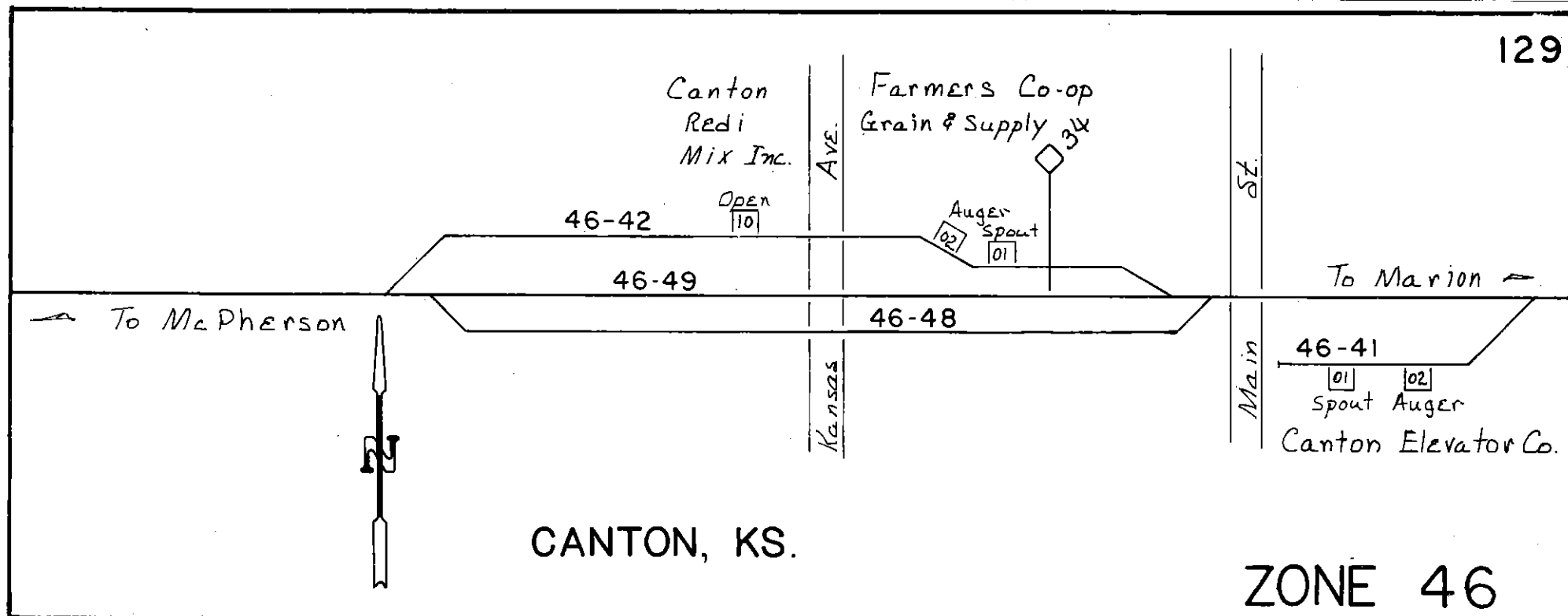
PAGE 126



ZONE 46 (CANTON 59220) MCPHERSON SUBDIVISION

- 46 41 00 Elevator Track
- 46 41 01 Canton Elevator Co. (Spout)
- 46 41 02 Canton Elevator Co. (Auger)
- 46 42 00 Coop Track
- 46 42 01 Farmers Coop Grain & Supply (Spout)
- 46 42 02 Farmers Coop Grain & Supply (Auger)
- 46 42 10 Canton Redi Mix Inc. (Open)
- 46 48 00 Passing Track
- 46 49 00 Main Line

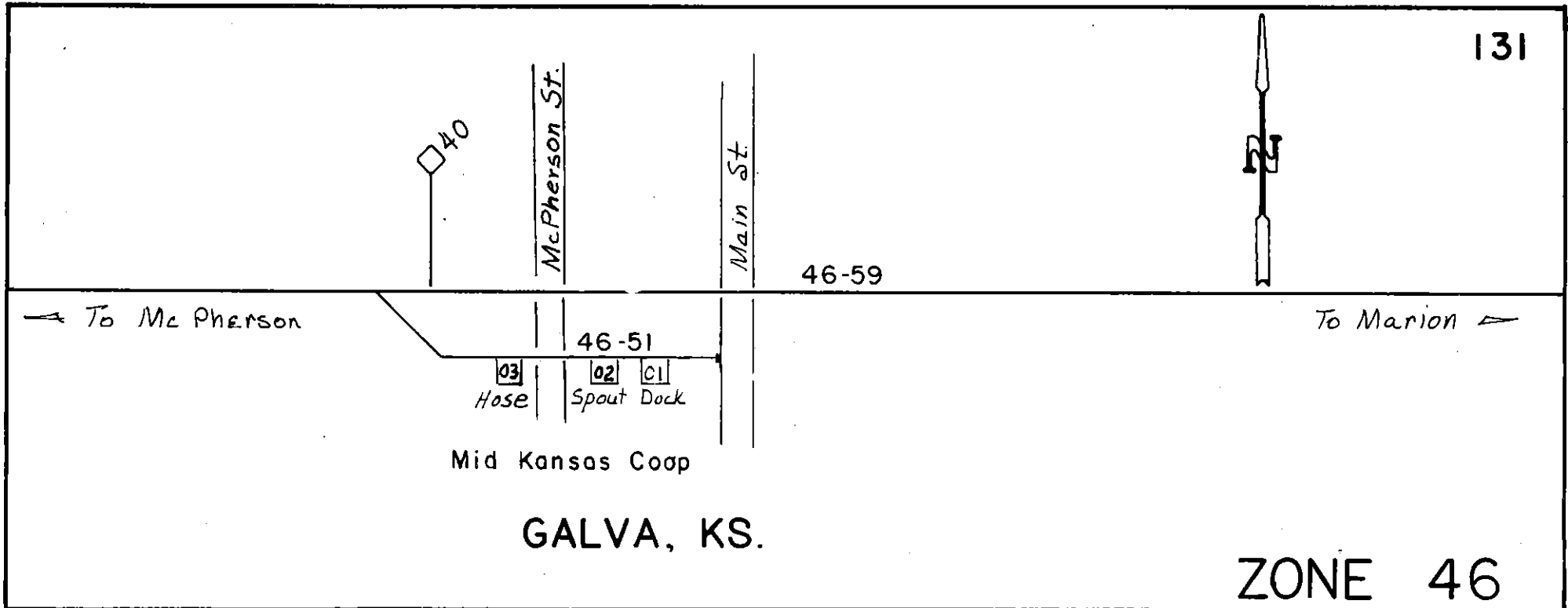
PAGE 128



ZONE 46 (GALVA 59210) MCPHERSON SUBDIVISION

- 46 51 00 Elevator Track
- 46 51 01 Mid Kansas Coop (Dock)
- 46 51 02 Mid Kansas Coop (Spout)
- 46 51 03 Mid Kansas Coop (Hose)
- 46 59 00 Main Line

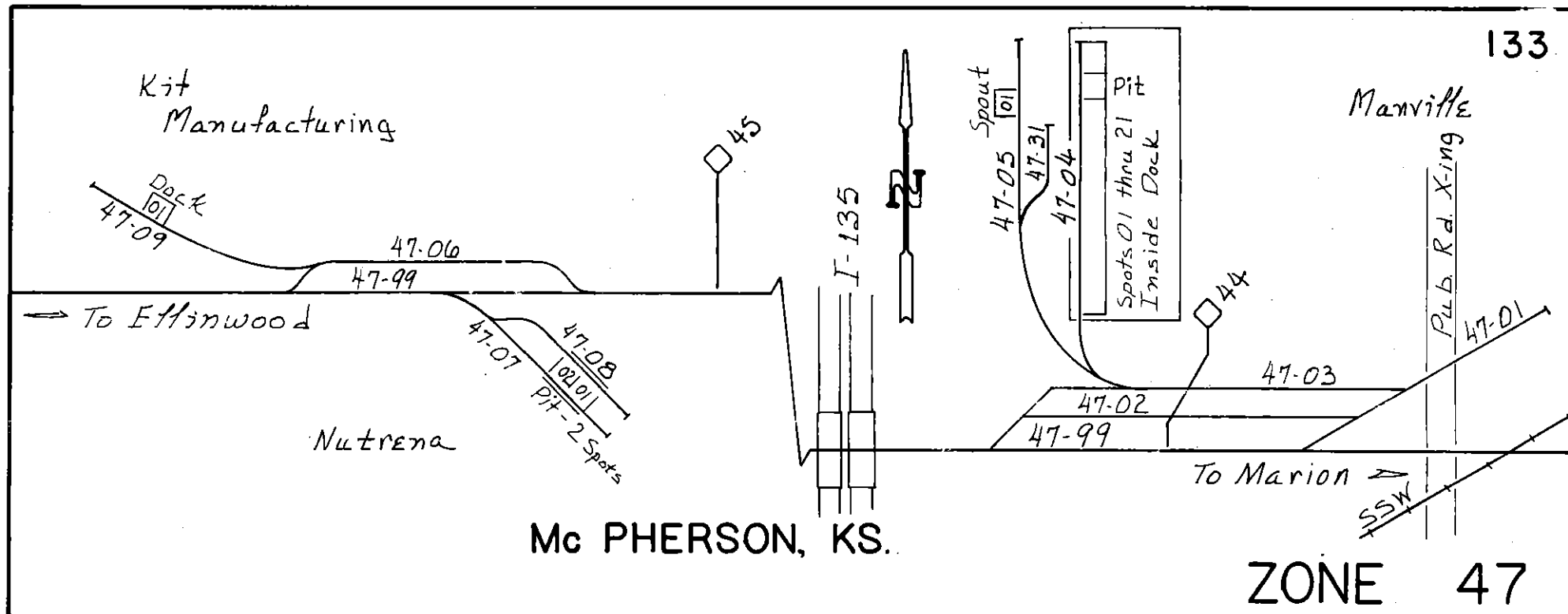
PAGE 130



ZONE 47 (MCPHERSON 59200) MCPHERSON SUBDIVISION

47 01 00	Manville Spur	47 07 01	Nutrena	(Pit)
47 02 00	Manville No. 1	thru 02		
47 03 00	Manville No. 2	47 08 00	Nutrena North	
47 04 00	Manville Track	47 08 01	Nutrena	(Pit)
47 04 01	Manville	thru 02		
thru 21	(Inside-Dock)	47 09 00	Kit Manufacturing Track	
47 05 00	Manville Batch Trk	47 09 01	Kit Manufacturing	(Dock)
47 05 01	Manville	47 31 00	J M Batch Track Spur	
47 06 00	Bay Track	47 99 00	Main Line	
47 07 00	Nutrena South			

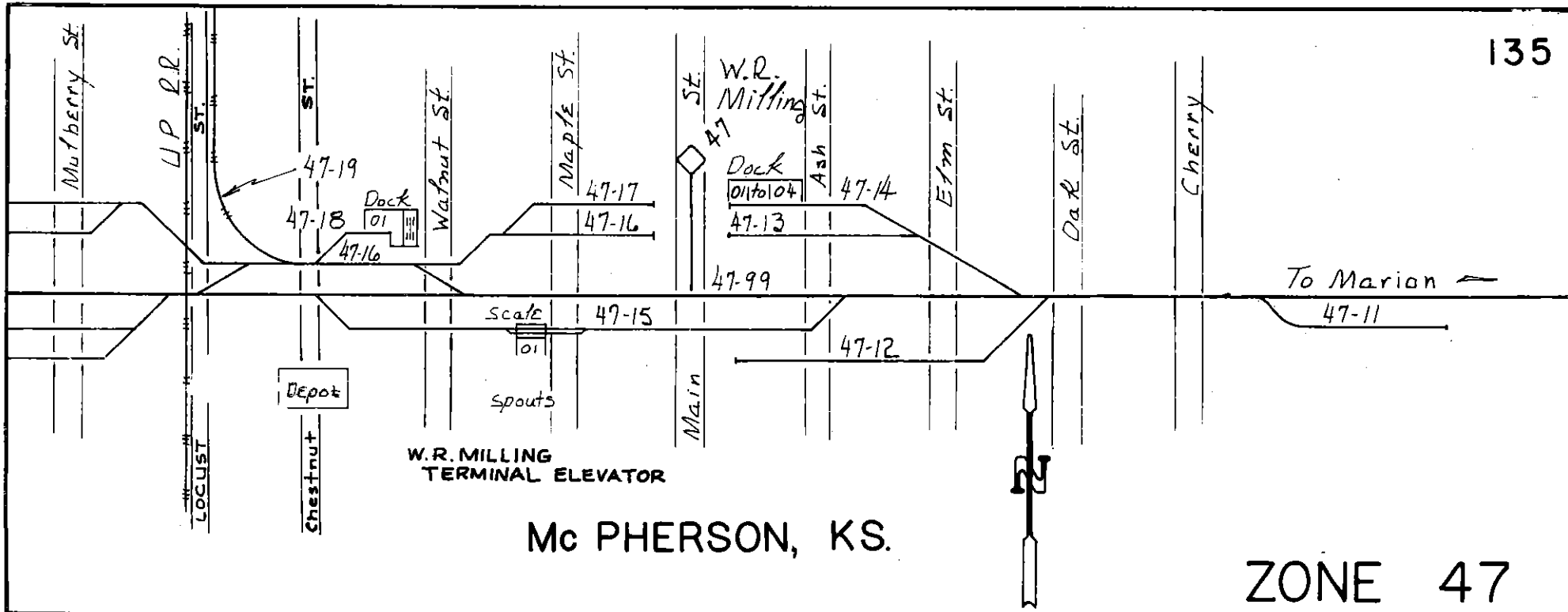
PAGE 132



ZONE 47 (MCPHERSON 59200) MCPHERSON SUBDIVISION

- 47 11 00 Goertz Track
- 47 12 00 Industry Spur
- 47 13 00 W R Milling South Track
- 47 14 00 W R Milling North Track
- 47 14 01 W R Milling (Dock)
- thru 04
- 47 15 00 W R Milling Term. Track
- 47 15 01 W R Milling Term. Elev. (Spout)
- 47 16 00 South Extension
- 47 17 00 Feed Track
- 47 18 00 Dock Track
- 47 18 01 AT&SF TOFC/Team (Dock)
- 47 19 00 UP Transfer Track
- 47 99 00 Main Line

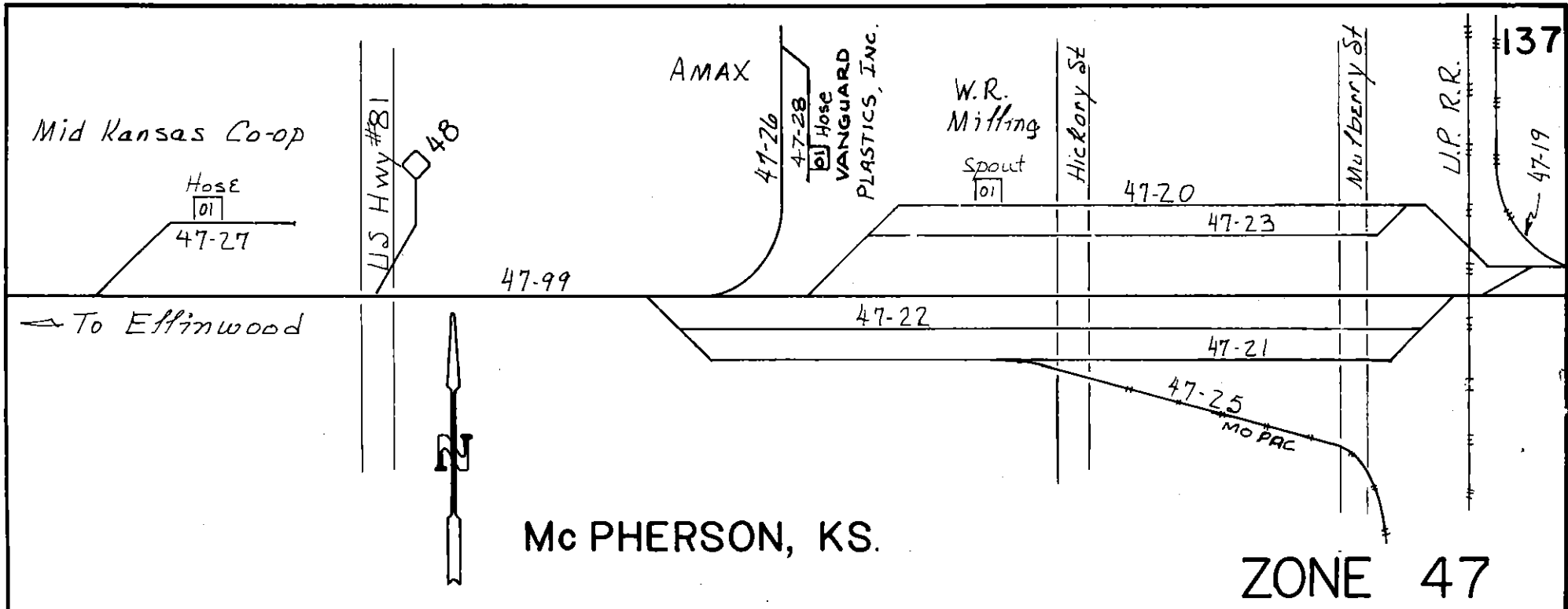
PAGE 134



ZONE 47 (MCPHERSON 59200) MCPHERSON SUBDIVISION

- 47 19 00 UP Transfer Track
- 47 20 00 Stock Track
- 47 20 01 W R Milling (Spout)
- 47 21 00 Back Track
- 47 22 00 Middle Track
- 47 23 00 Storage Track
- 47 25 00 MP Transfer Track
- 47 26 00 Amax Track
- 47 27 00 81 Spur
- 47 27 01 Mid Kansas Coop (Hose)
- 47 28 00 Industry Spur
- 47 28 01 Vanguard Plastics Inc. (Hose)
- 47 99 00 Main Line

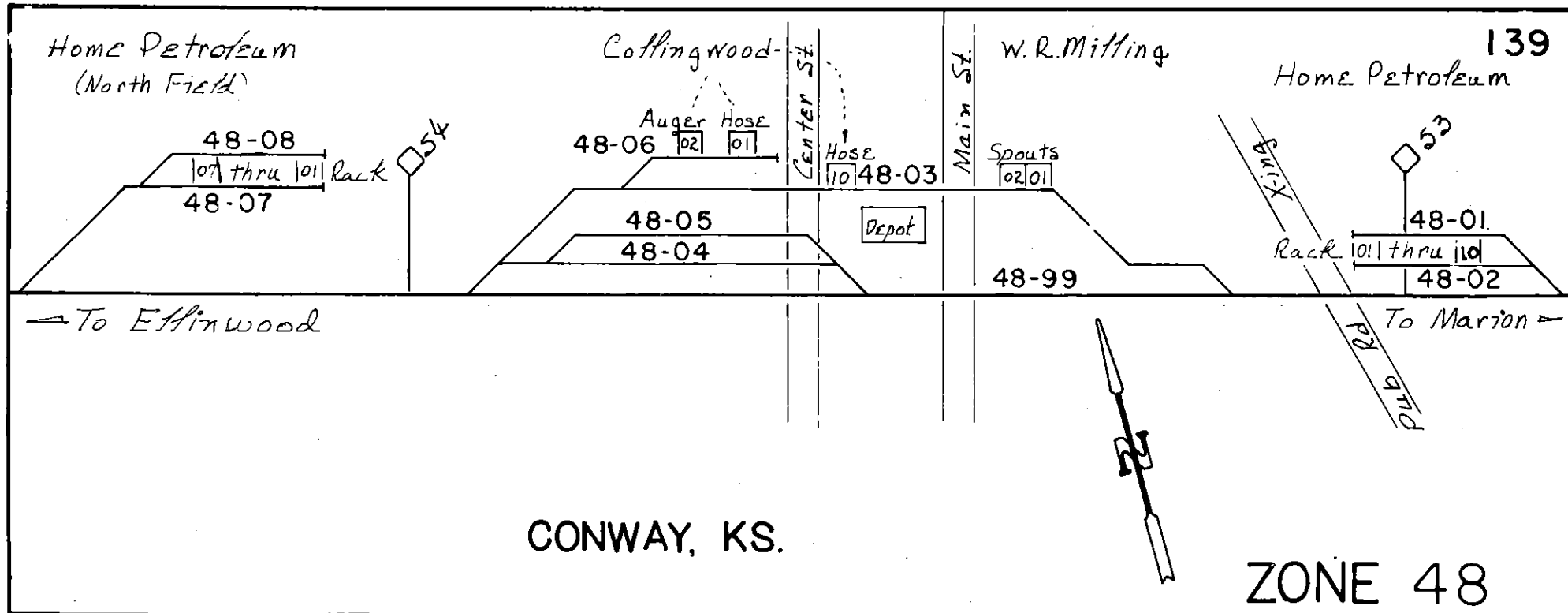
PAGE 136



ZONE 48 (CONWAY 58785) MCPHERSON SUBDIVISION

48 01 00	Home North Track		48 05 00	Old 2 Track	
48 01 01	Home Petroleum	(Rack)	48 06 00	Collingwood Fert. Spur	
thru 10			48 06 01	Collingwood	(Hose)
48 02 00	Home South Track		48 06 02	Collingwood	(Auger)
48 02 01	Home Petroleum	(Rack)	48 07 00	Home Petro. N Field S Trk	
thru 10			48 07 01	Home Petroleum	(Rack)
48 03 00	House Track		thru 07		
48 03 01	W R Milling	(Spouts)	48 08 00	Home Petro. N Field N Trk	
thru 02			48 08 01	Home Petroleum	(Rack)
48 03 10	Collingwood	(Hose)	thru 07		
48 04 00	Old 1 Track		48 99 00	Main Line	

PAGE 138



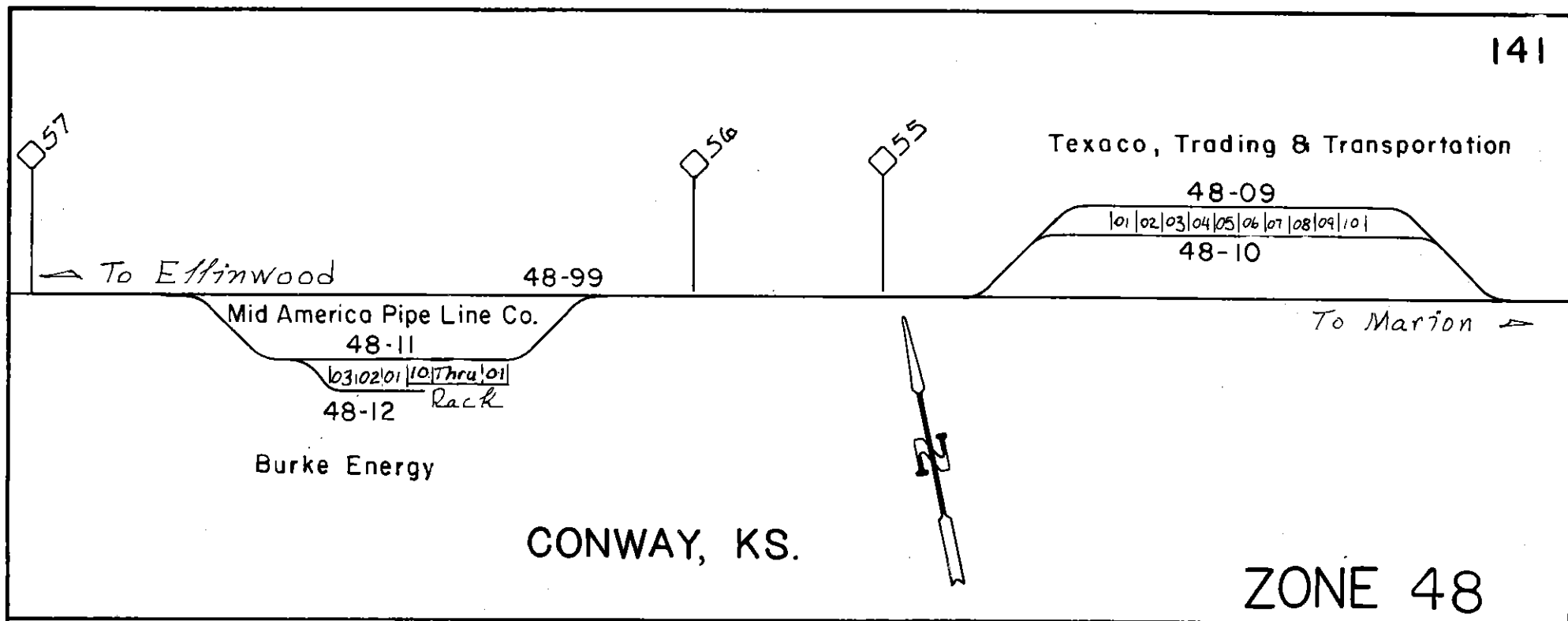
CONWAY, KS.

ZONE 48

ZONE 48 (CONWAY 58785) MCPHERSON SUBDIVISION

48 09 00 Texaco N. Track
 48 09 01 Texaco (Rack)
 thru 10
 48 10 00 Texaco S. Track
 48 10 01 Texaco (Rack)
 thru 10
 48 11 00 Mid America N. Track
 48 11 01 Mid America (Rack)
 thru 10
 48 12 00 Burke Energy Track
 48 12 01 Burke Energy (Rack)
 thru 03
 48 99 00 Main Line

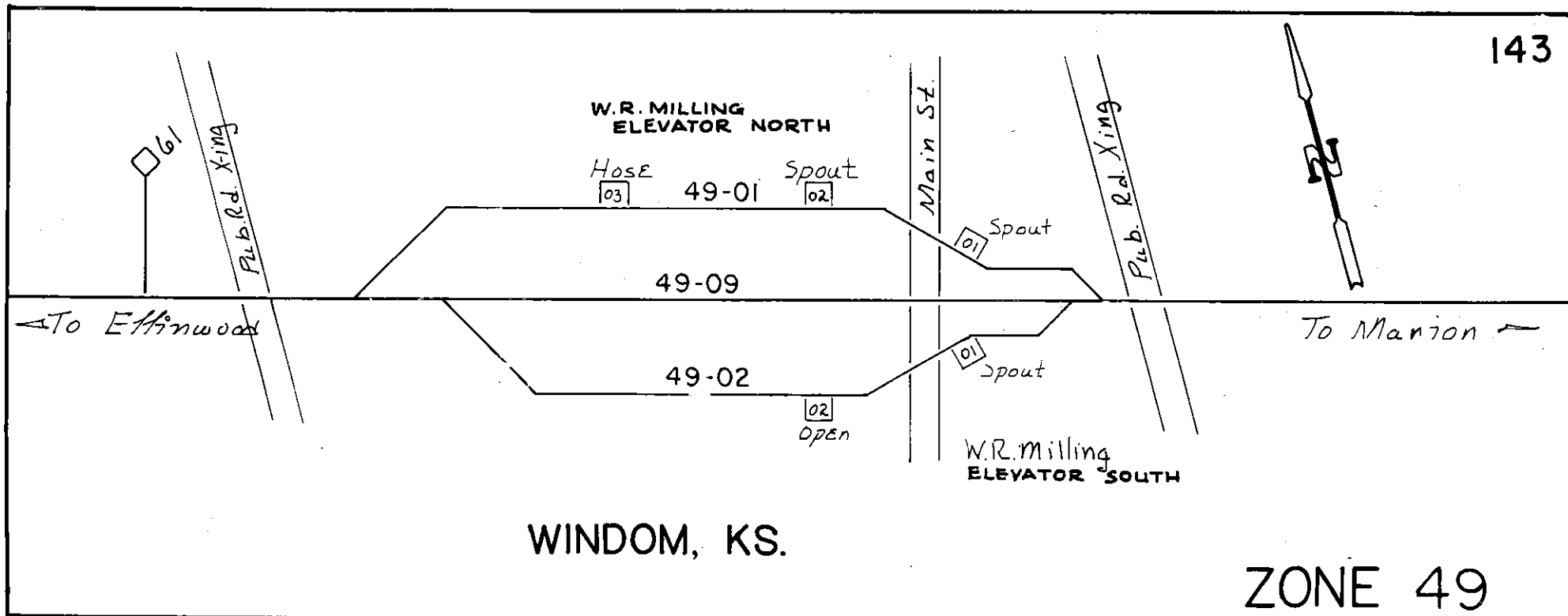
PAGE 140



ZONE 49 (WINDOM 58780) MCPHERSON SUBDIVISION

- 49 01 00 W R Elev (B) N. Track
- 49 01 01 W R Milling (Spout)
- thru 02
- 49 01 03 W R Milling (Hose)
- 49 02 00 W R Elev (A) S. Track
- 49 02 01 W R Milling (Spout)
- 49 02 02 W R Milling (Open)
- 49 09 00 Main Line

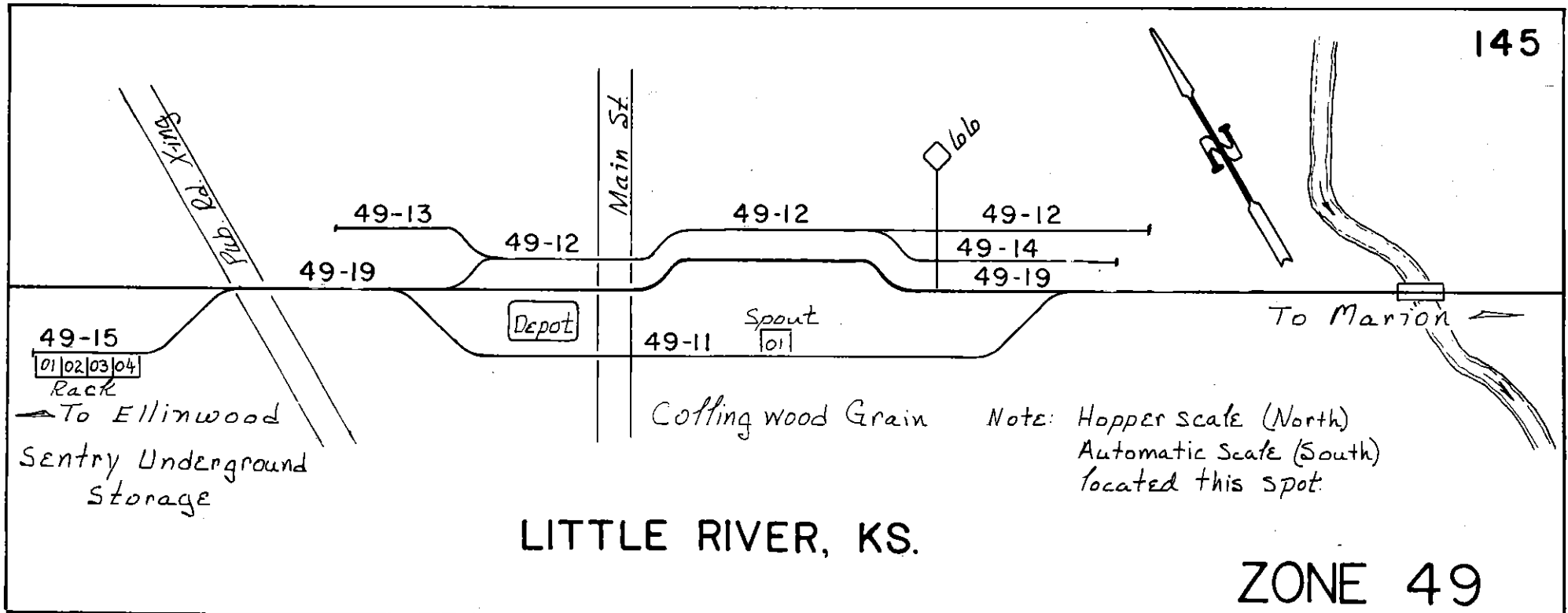
PAGE 142



ZONE 49 (LITTLE RIVER 58775) MCPHERSON SUBDIVISION

- 49 11 00 Elevator Track
- 49 11 01 Collingwood Grain (Spout)
- 49 12 00 Long Stub
- 49 13 00 Stock Track
- 49 14 00 Short Stub
- 49 15 00 Sentry Track
- 49 15 01 Sentry Undrgrnd Storage (Rack)
- thru 04
- 49 19 00 Main Line

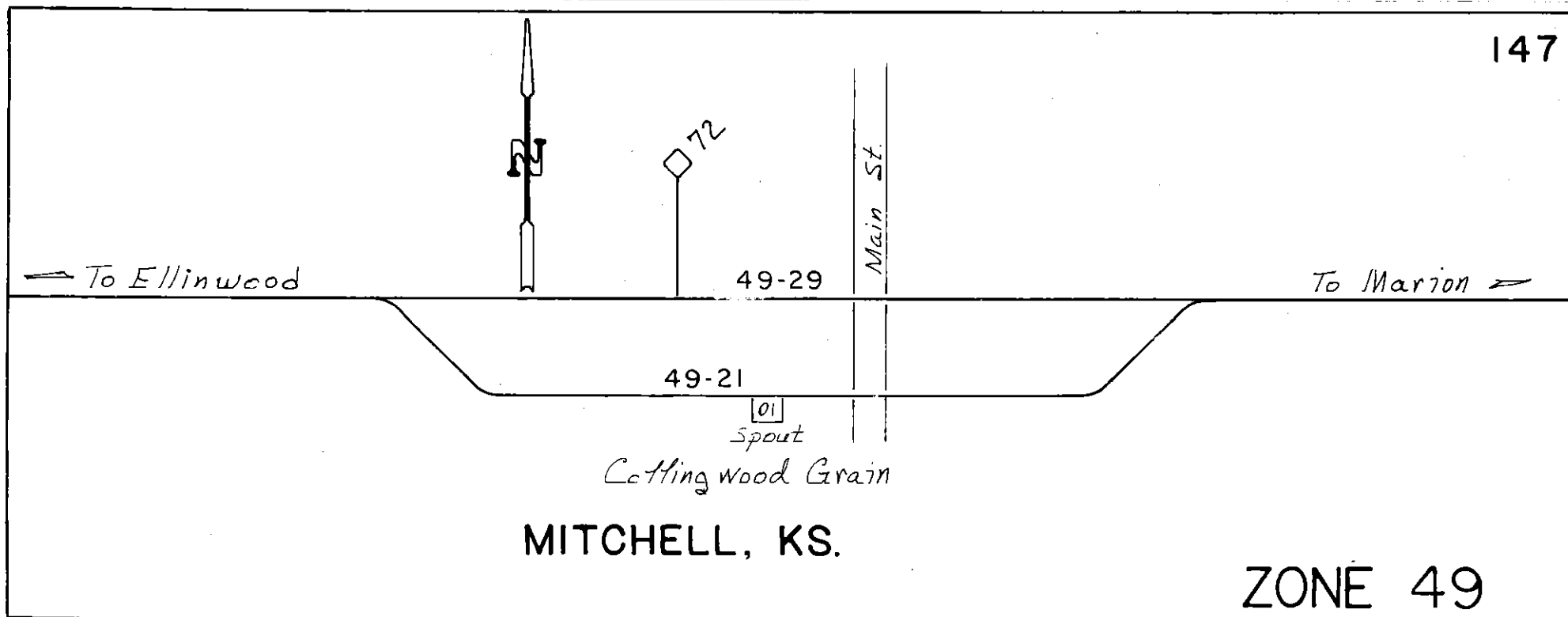
PAGE 144



ZONE 49 (MITCHELL 58770) MCPHERSON SUBDIVISION

- 49 21 00 Elevator Track
- 49 21 01 Collingwood Grain (Spout)
- 49 29 00 Main Line

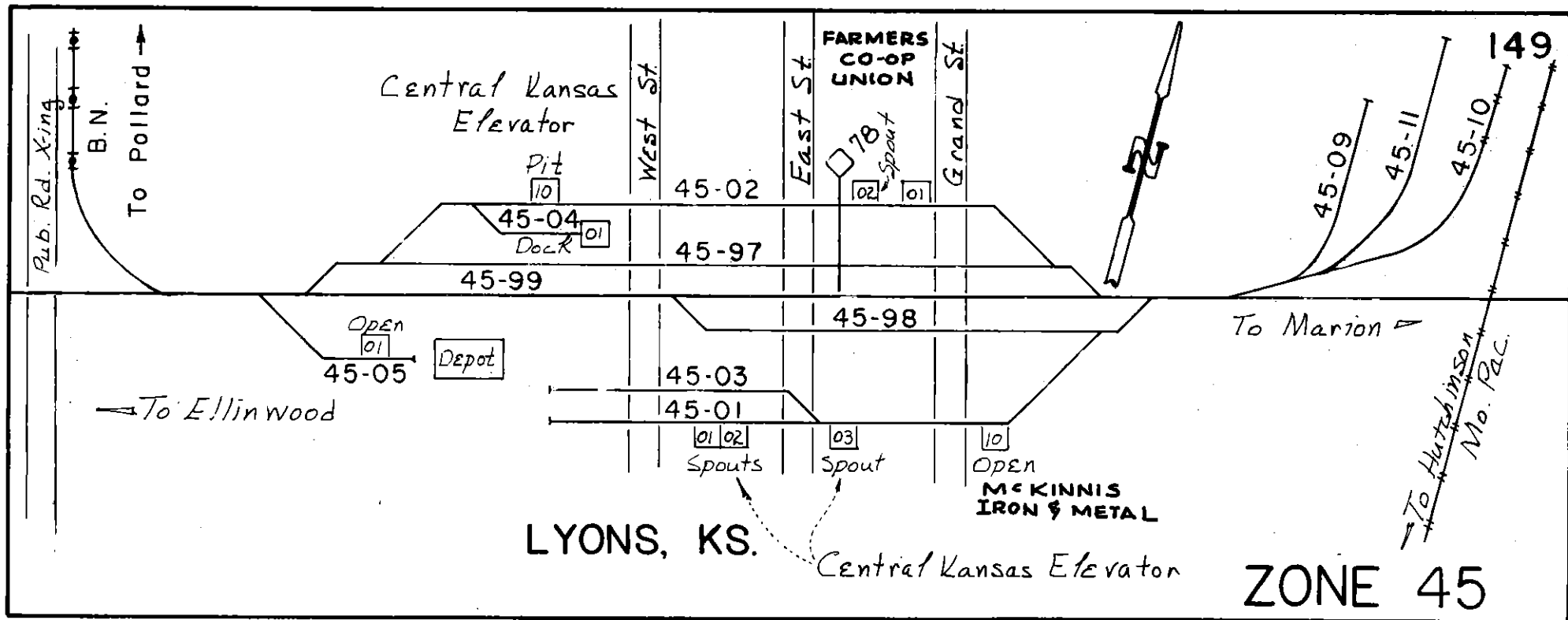
PAGE 146



ZONE 45 (LYONS 58700) MCPHERSON SUBDIVISION

45 01 00	South Elevator Track		45 04 01	Public Dock	(Dock)
45 01 01	Central Kansas Elevator	(Spout)	45 05 00	House Spur	
thru 03			45 05 01	House	(Open)
45 01 10	McKinnis Iron & Metal	(Open)	45 09 00	Carey Salt No. 1	
45 02 00	North Elevator Track		45 10 00	MP Connection	
45 02 01	Farmers Coop Union	(Spout)	45 11 00	Carey Salt No. 2	
thru 02			45 97 00	North Pass	
45 02 10	Central Kansas Elevator	(Pit)	45 98 00	South Pass	
45 03 00	South Elevator Spur		45 99 00	Main Line	
45 04 00	Dock Track				

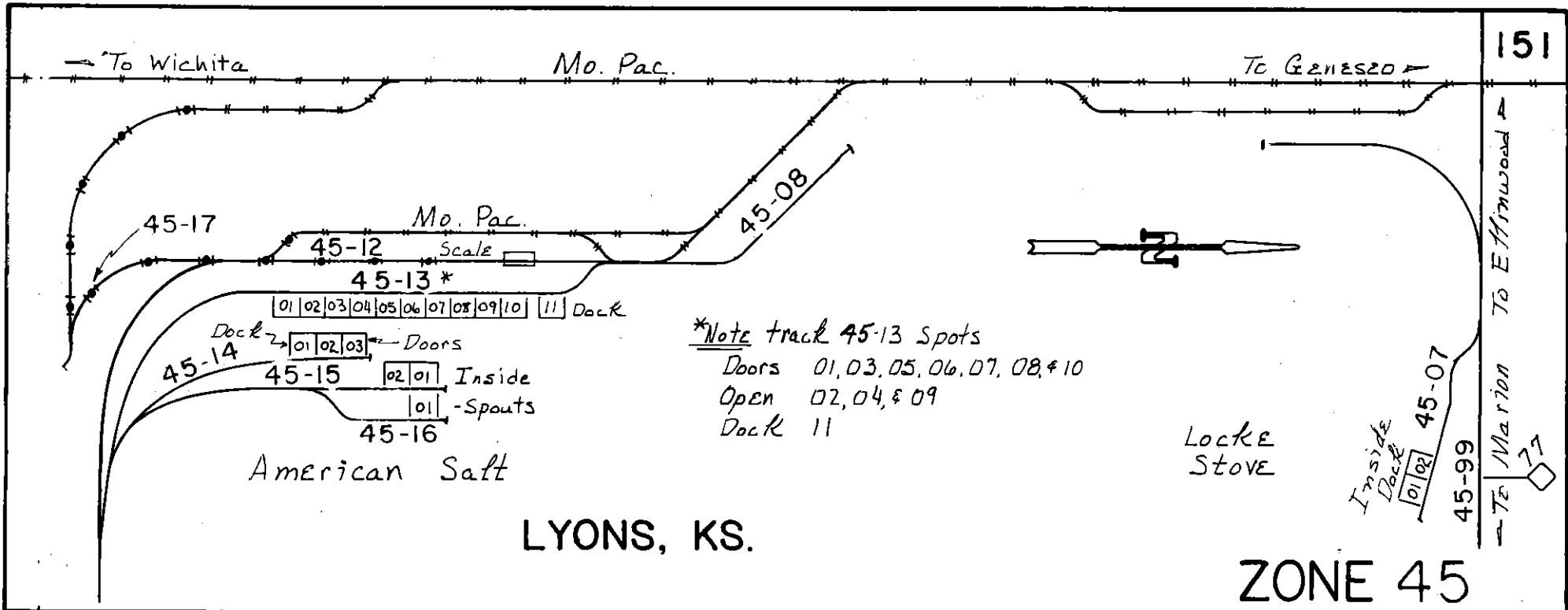
PAGE 148



ZONE 45 (LYONS 58700) MCPHERSON SUBDIVISION

45 07 00	Locke Stove Spur		45 13 10	American Salt	(Door)
45 07 01	Locke Stove	(Dock-Inside)	45 13 11	American Salt	(Dock)
thru 02			45 14 00	American Salt Back Trk	
45 08 00	American Salt Lead		45 14 01	American Salt	(Dock)
45 12 00	American Salt No. 2		45 14 02	American Salt	(Door)
45 13 00	American Salt No. 3		thru 03		
45 13 01	American Salt	(Door)	45 15 00	American Salt N. Conveyor	
45 13 02	American Salt	(Open)	45 15 01	American Salt	(Inside-Spout)
45 13 03	American Salt	(Door)	thru 02		
45 13 04	American Salt	(Open)	45 16 00	American Salt S. Conveyor	
45 13 05	American Salt	(Door)	45 16 01	American Salt	(Inside-Spout)
thru 08			45 17 00	Old BN Lead	
45 13 09	American Salt	(Open)	45 99 00	Main Line	

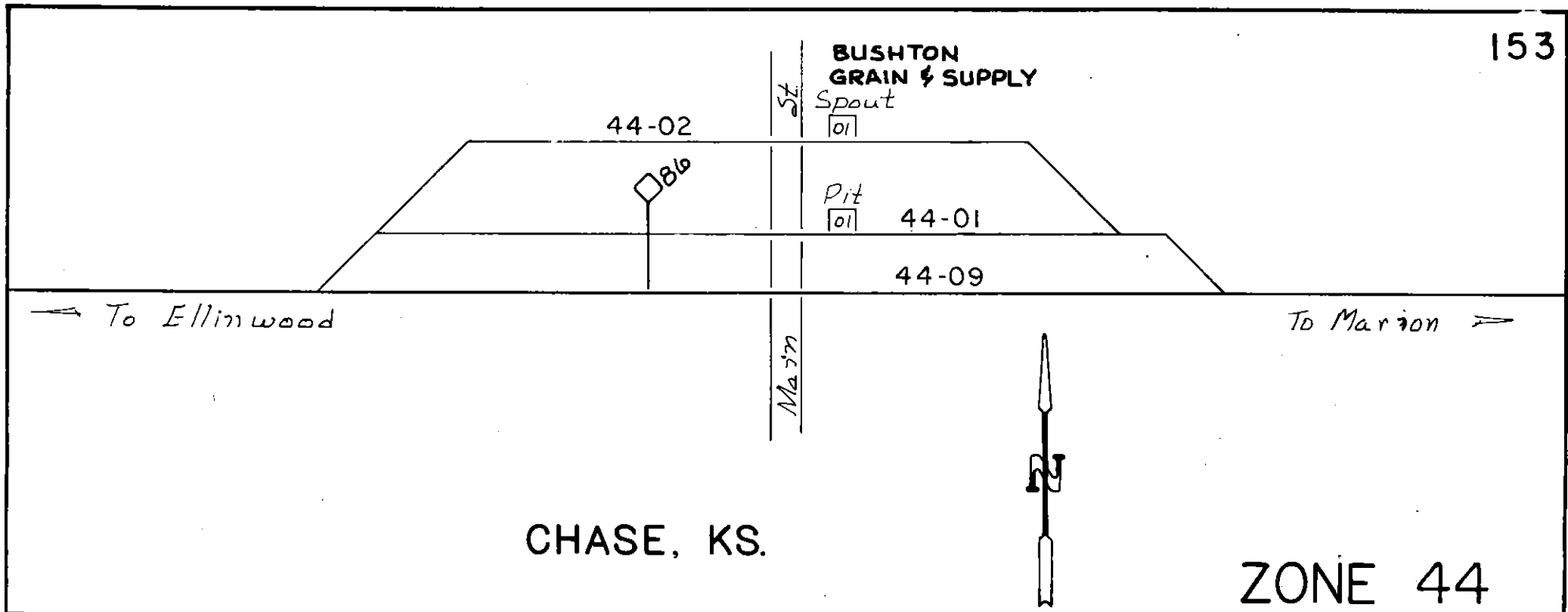
PAGE 150



ZONE 44 (CHASE 58690) MCPHERSON SUBDIVISION

- 44 01 00 House Track
- 44 01 01 Bushton Grain & Supply (Pit)
- 44 02 00 Elevator Track
- 44 02 01 Bushton Grain & Supply (Spout)
- 44 09 00 Main Line

PAGE 152



ZONE 44 (SILICA 58680) MCPHERSON SUBDIVISION

- 44 11 00 Elevator Track
- 44 11 01 Garvey Elevator Inc. (Spout)
- 44 19 00 Main Line

PAGE 154

