

# GENERAL INFORMATION

**REFERENCE MARKS** in time tables are explained at the bottom of each schedule page for your convenience.

**ALL TIME** shown herein is the same time used in Chicago.

**HOLIDAY SCHEDULES**—On New Year's Day, Memorial Day, Independence Day, Labor Day, Thanksgiving and Christmas all trains operate on Sunday schedules.

**SYSTEM MAP**—Pages 6 and 7.

**LOST AND FOUND DEPARTMENT**—Articles found by employees on trains or in stations are turned in to the Lost and Found Department, Wheaton, Illinois, and may be claimed there. Telephone, Wheaton 2061.

**THIS RAILROAD** is not responsible for errors in time tables, inconvenience or damage resulting from delayed trains or failure to make connections; schedules herein are subject to change without notice.

**CA&ERY. CHICAGO LOOP TERMINAL:** Wells Street at Jackson Boulevard (Direct Platform Connection to Quincy & Wells Loop Elevated Station).

**CA&ERY. WEST SIDE STATIONS ON THE GARFIELD PARK "L"**

Canal Street, Chicago  
Marshfield Ave., Chicago  
Kedzie Ave., Chicago  
Laramie Ave., Chicago  
Oak Park Ave., Oak Park  
Des Plaines Ave., Forest Park  
Fifth Ave., Maywood  
25th Ave., Bellwood  
Bellwood Ave., Bellwood

**RAILROAD AND BUS CONNECTIONS IN CHICAGO:** The CA&ERY is convenient to other railroad and bus stations in Chicago. See page 11.

**PURCHASE TICKETS** before boarding trains . . . *Cash Fares paid on train* are ten cents more than the ticket rate for adults and five cents more than the half-fare ticket rate for children. If ticket office is not open for train taken or a reasonable opportunity for purchase of ticket is not provided, the ticket rate will be collected.

## Fast Package Service

. . . between Downtown Chicago and the Western Suburbs and Fox River Valley Cities and intermediate points via CA&ERY. high-speed, frequent passenger trains. Packages up to 36" long, 30" wide and 18" thick and weighing up to 50 pounds may be sent by purchasing Prepaid Emergency Package Stamps at any ticket office. Inquire of Agent for further details.

## TICKETS

. . . Fitted To Your Needs

**30-DAY** round-trip tickets . . . going portion good on date of sale, return portion good any time up to midnight of 30th day following date of sale . . . *half fares for children of half-fare age.*

**ONE-WAY** tickets . . . between all points . . . *half fares for children of half-fare age.*

**10-RIDE AND 25-RIDE** yearly bearer tickets . . . *good for bearer, or bearer and party . . . for one year from date of sale . . . convenient for individual and family use or group parties . . . only one ride is punched for two children of half-fare age.*

**10-RIDE, 12-RIDE AND 14-RIDE WEEKLY** commutation tickets . . . good during current week for which sold, Sunday to Saturday inclusive.

**60-RIDE MONTHLY** individual commutation tickets . . . good during calendar month for which sold . . . valid only for person to whom issued.

**INFORMATION AS TO FARES** and further information regarding tickets may be obtained from any CA&E Agent, or by communicating with:

**LEO L. HUNTOON**  
Passenger Traffic Manager  
and Public Relations Officer

**CHICAGO** } Loop Terminal, 314 So. Wells St.  
**OFFICE** } Phone HAarrison 7-0954

**AURORA** } 56 North Broadway  
**OFFICE** } Phone Aurora 4221

Chicago Passenger Information Office  
Loop Terminal, 314 S. Wells St.,  
Tel. HAarrison 7-0700

**YOU can help . . .**

**to keep the service good**

1. Buy round-trip tickets when needed and save time for yourself, conductors, agents.
2. Travel during non-rush-hours whenever possible. You will find ample service in the "off-peak" hours.
3. Be on time for trains, and board and leave them as rapidly as possible, so as not to slow up the service.
4. Help us keep cars, stations and toilets clean. Manpower for cleaning and repairing is hard to get.





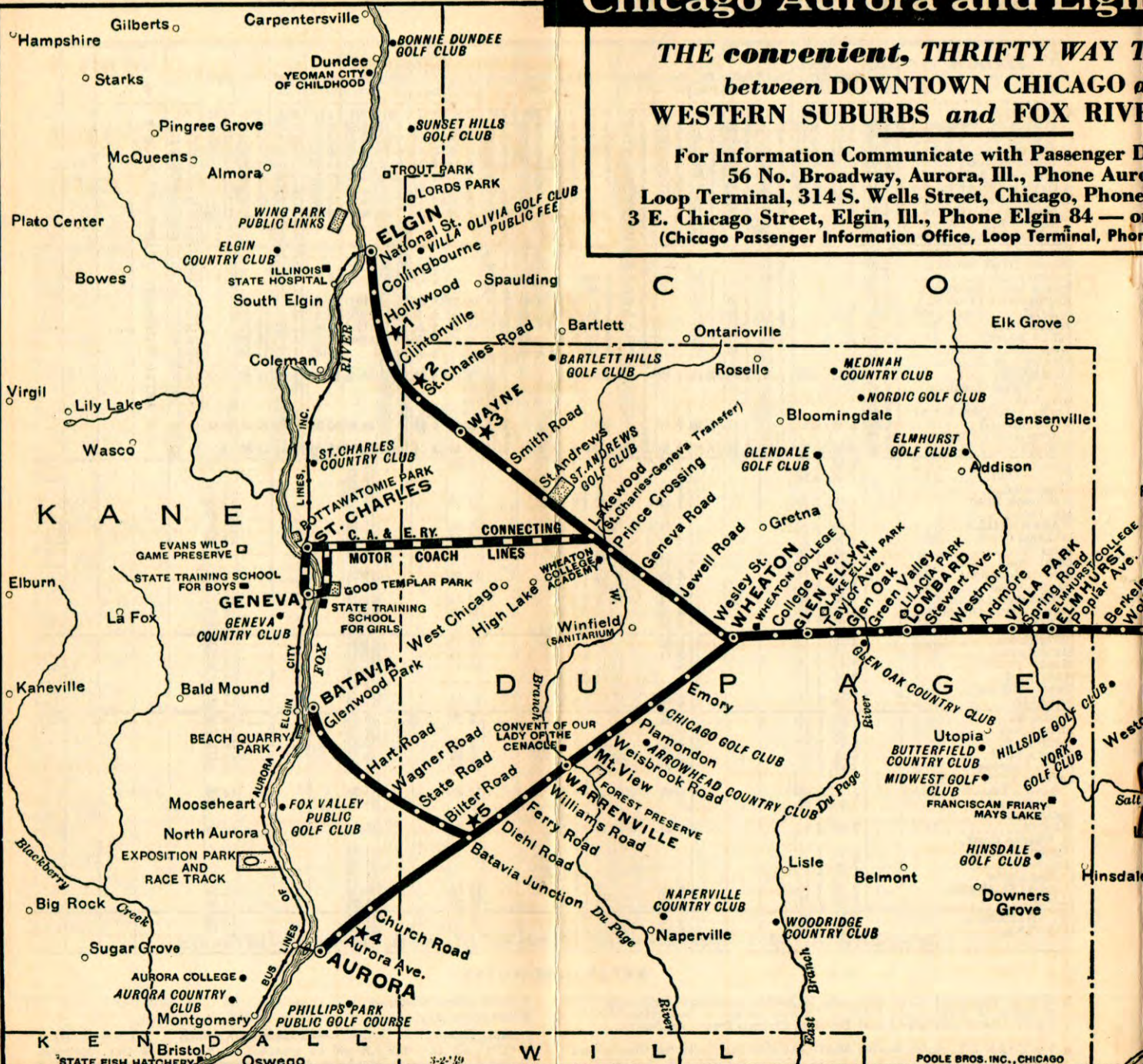




# Chicago Aurora and Elgin

**THE convenient, THRIFTY WAY TO**  
**between DOWNTOWN CHICAGO and**  
**WESTERN SUBURBS and FOX RIVER**

For Information Communicate with Passenger Dept.  
 56 No. Broadway, Aurora, Ill., Phone Aurora 1-1000  
 Loop Terminal, 314 S. Wells Street, Chicago, Phone Loop 1-1000  
 3 E. Chicago Street, Elgin, Ill., Phone Elgin 84 — or  
 (Chicago Passenger Information Office, Loop Terminal, Phone Loop 1-1000)



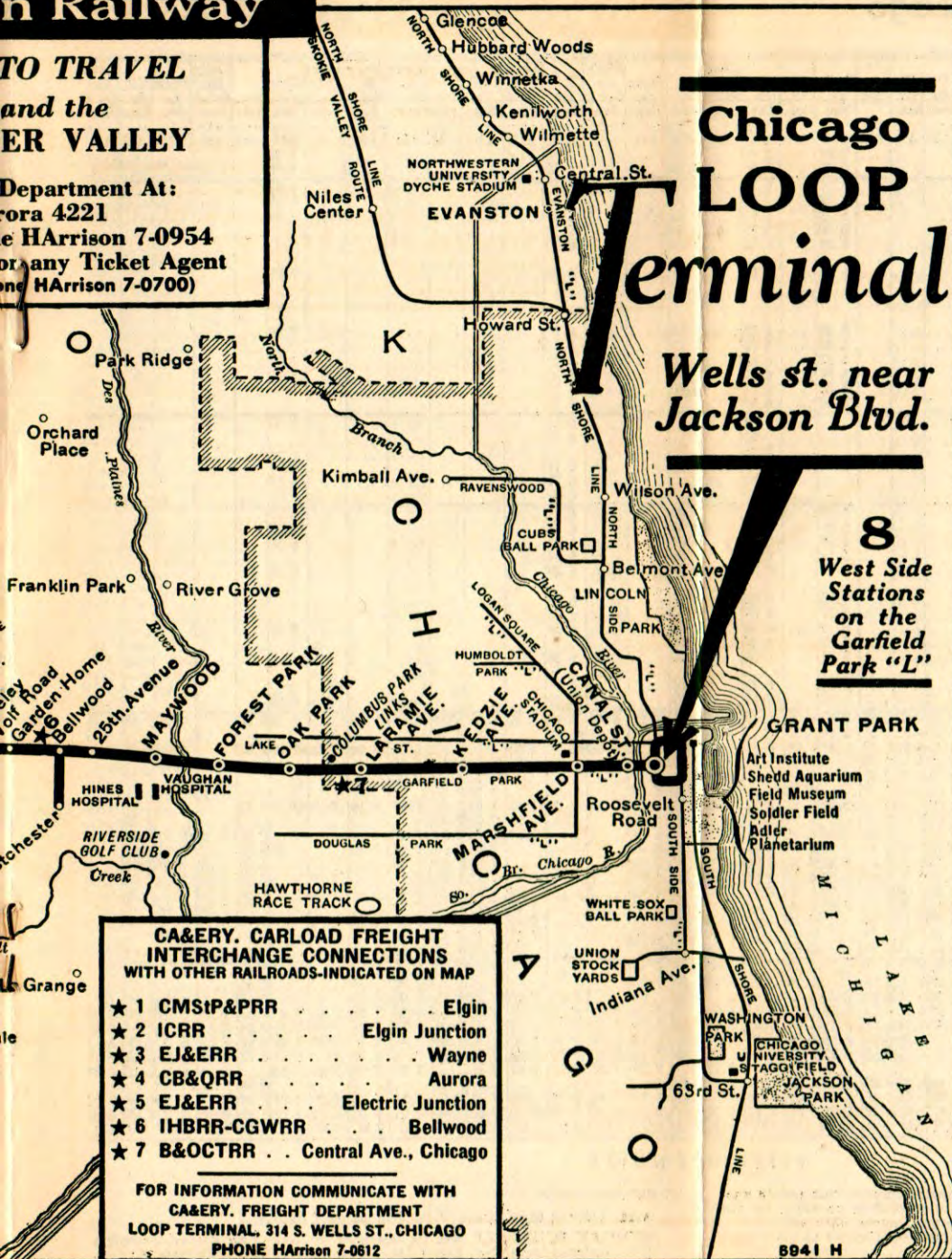
## TO TRAVEL and the ER VALLEY

Department At:  
ora 4221  
e Harrison 7-0954  
or any Ticket Agent  
one Harrison 7-0700)

# Chicago LOOP Terminal

Wells st. near  
Jackson Blvd.

8  
West Side  
Stations  
on the  
Garfield  
Park "L"



The beautiful  
**FOX RIVER VALLEY**  
and  
**WESTERN SUBURBS**  
Invite You!

Here . . . . .

- FOLKS PLAY golf, tennis, polo . . . . .
- GO fishing, hiking, picnicking, swimming, boating . . . . .
- RIDE horseback . . . . .
- HAVE modern schools, churches, theatres, libraries, clubs, spacious lawns and playgrounds . . . . .
- RAISE flowers, gardens . . . . .
- BREATHE clean, pure air . . . . .
- ENJOY sunshine, "folksie" neighbors . . . . .

THEY LIVE . . . . .

and at the same time enjoy all of the attractions in Chicago. They get aboard one of the many fast Chicago Aurora and Elgin trains — at any time of the day or night . . . and arrive at their destination in the City in far quicker time than do many who live in the City itself.

Locate YOUR home in this beautiful "West-of-Chicago" area served by the high-speed, electrified Chicago Aurora and Elgin!

### POPULATION — 1940 census —

Chicago . . . . .	3,396,808
Oak Park . . . . .	66,015
Forest Park . . . . .	14,840
Maywood . . . . .	26,648
Bellwood . . . . .	5,220
Hillside . . . . .	1,080
Berkeley . . . . .	724
Elmhurst . . . . .	15,458
Villa Park . . . . .	7,236
Lombard . . . . .	7,075
Glen Ellyn . . . . .	8,055
Wheaton . . . . .	7,389
Aurora . . . . .	47,200
Batavia . . . . .	5,101
Elgin . . . . .	38,333
Geneva . . . . .	4,101
St. Charles . . . . .	5,870

**CA&ERY. CARLOAD FREIGHT INTERCHANGE CONNECTIONS WITH OTHER RAILROADS-INDICATED ON MAP**

- ★ 1 CMSt&PRR . . . . . Elgin
- ★ 2 ICRR . . . . . Elgin Junction
- ★ 3 EJ&ERR . . . . . Wayne
- ★ 4 CB&QRR . . . . . Aurora
- ★ 5 EJ&ERR . . . . . Electric Junction
- ★ 6 IHBRR-CGWRR . . . . . Bellwood
- ★ 7 B&OCTRR . . . . . Central Ave., Chicago

FOR INFORMATION COMMUNICATE WITH  
CA&ERY. FREIGHT DEPARTMENT  
LOOP TERMINAL, 314 S. WELLS ST., CHICAGO  
PHONE HARRISON 7-0612





# Eastbound - to Chicago

STATIONS Leave	Dly Ex.	Dly Ex.	Dly Ex.	Sun. only	Dly Ex.	Sun. only	Dly Ex.	Dly Ex.	Dly	Dly	Dly Ex.	Sun. only	Dly Ex.	Daily	Daily	Daily	Daily	Daily	Daily	Daily	Daily	Dly	Dly	Dly	Dly			
	AM	AM	AM	AM	AM	AM	AM	AM	AM	AM	AM	AM	AM	AM	AM	AM	AM	AM	AM	AM	AM	N'N	PM	PM	PM	PM		
GENEVA ▲	7 02	7 16	7 28	7 38	7 38	7 48	8 13	8 21	8 43	8 52	9 16	9 24	10 16	10 24	11 16	11 24	12 16	12 24	1 16	1 24								
ST. CHARLES ▲	7 13	7 28	7 40	7 50	7 50	8 00	8 25	8 33	8 55	9 04	9 28	9 36	10 28	10 36	11 28	11 36	12 28	12 36	1 28	1 36								
ELGIN	7 14	7 28	7 40	7 50	7 50	8 00	8 25	8 33	8 55	9 04	9 28	9 36	10 28	10 36	11 28	11 36	12 28	12 36	1 28	1 36								
National St. (Elgin)	7 15	7 29	7 41	7 51	7 51	8 01	8 26	8 34	8 56	9 05	9 29	9 37	10 29	10 37	11 29	11 37	12 29	12 37	1 29	1 37								
Collingbourne	7 16	7 30	7 42	7 52	7 52	8 02	8 27	8 35	8 57	9 06	9 30	9 38	10 30	10 38	11 30	11 38	12 30	12 38	1 30	1 38								
Hollywood	7 17	7 31	7 43	7 53	7 53	8 03	8 28	8 36	8 58	9 07	9 31	9 39	10 31	10 39	11 31	11 39	12 31	12 39	1 31	1 39								
Clintonville	7 18	7 32	7 44	7 54	7 54	8 04	8 29	8 37	8 59	9 08	9 32	9 40	10 32	10 40	11 32	11 40	12 32	12 40	1 32	1 40								
St. Charles Road	7 18	7 32	7 44	7 54	7 54	8 04	8 29	8 37	8 59	9 08	9 32	9 40	10 32	10 40	11 32	11 40	12 32	12 40	1 32	1 40								
WAYNE	7 24	7 36	7 48	7 58	7 58	8 08	8 33	8 41	9 03	9 12	9 36	9 44	10 36	10 44	11 36	11 44	12 36	12 44	1 36	1 44								
Smith Road	7 24	7 36	7 48	7 58	7 58	8 08	8 33	8 41	9 03	9 12	9 36	9 44	10 36	10 44	11 36	11 44	12 36	12 44	1 36	1 44								
St. Andrews	7 26	7 38	7 50	8 00	8 00	8 10	8 35	8 43	9 05	9 14	9 38	9 46	10 38	10 46	11 38	11 46	12 38	12 46	1 38	1 46								
Lakewood (St. Charles— Geneva Transfer)	7 29	7 40	7 52	8 02	8 02	8 12	8 37	8 45	9 07	9 16	9 40	9 48	10 40	10 48	11 40	11 48	12 40	12 48	1 40	1 48								
Prince Crossing	7 31	7 42	7 54	8 04	8 04	8 14	8 39	8 47	9 09	9 18	9 42	9 50	10 42	10 50	11 42	11 50	12 42	12 50	1 42	1 50								
Geneva Road	7 33	7 44	7 56	8 06	8 06	8 16	8 41	8 49	9 11	9 20	9 44	9 52	10 44	10 52	11 44	11 52	12 44	12 52	1 44	1 52								
Jewell Road	7 36	7 46	7 58	8 08	8 08	8 18	8 43	8 51	9 13	9 22	9 46	9 54	10 46	10 54	11 46	11 54	12 46	12 54	1 46	1 54								
Lincoln Ave.	7 37	7 47	7 59	8 09	8 09	8 19	8 44	8 52	9 14	9 23	9 47	9 55	10 47	10 55	11 47	11 55	12 47	12 55	1 47	1 55								
Wesley St.	7 38	7 48	8 00	8 10	8 10	8 20	8 45	8 53	9 15	9 24	9 48	9 56	10 48	10 56	11 48	11 56	12 48	12 56	1 48	1 56								
BATAVIA	7 16	7 28	7 40	7 50	7 50	8 00	8 25	8 33	8 55	9 04	9 28	9 36	10 28	10 36	11 28	11 36	12 28	12 36	1 28	1 36								
Glenwood Park	7 18	7 30	7 42	7 52	7 52	8 02	8 27	8 35	8 57	9 06	9 30	9 38	10 30	10 38	11 30	11 38	12 30	12 38	1 30	1 38								
Hart Road	7 18	7 30	7 42	7 52	7 52	8 02	8 27	8 35	8 57	9 06	9 30	9 38	10 30	10 38	11 30	11 38	12 30	12 38	1 30	1 38								
Wagner Road	7 20	7 32	7 44	7 54	7 54	8 04	8 29	8 37	9 01	9 10	9 34	9 42	10 34	10 42	11 34	11 42	12 34	12 42	1 34	1 42								
State Road	7 20	7 32	7 44	7 54	7 54	8 04	8 29	8 37	9 01	9 10	9 34	9 42	10 34	10 42	11 34	11 42	12 34	12 42	1 34	1 42								
Bitler Road	7 22	7 34	7 46	7 56	7 56	8 06	8 31	8 39	9 03	9 12	9 36	9 44	10 36	10 44	11 36	11 44	12 36	12 44	1 36	1 44								
AURORA	7 21	7 30	7 42	7 52	7 52	8 02	8 27	8 35	8 57	9 06	9 30	9 38	10 30	10 38	11 30	11 38	12 30	12 38	1 30	1 38								
Illinois Ave. (Aurora)	7 23	7 32	7 44	7 54	7 54	8 04	8 29	8 37	9 01	9 10	9 34	9 42	10 34	10 42	11 34	11 42	12 34	12 42	1 34	1 42								
Aurora Ave. (Aurora)	7 24	7 34	7 46	7 56	7 56	8 06	8 31	8 39	9 03	9 12	9 36	9 44	10 36	10 44	11 36	11 44	12 36	12 44	1 36	1 44								
Church Road	7 26	7 35	7 47	7 57	7 57	8 07	8 32	8 40	9 04	9 13	9 37	9 45	10 37	10 45	11 37	11 45	12 37	12 45	1 37	1 45								
Batavia Junction	7 27	7 31	7 39	7 47	7 47	7 57	8 32	8 40	9 04	9 13	9 37	9 45	10 37	10 45	11 37	11 45	12 37	12 45	1 37	1 45								
Diehl Road	7 28	7 40	7 48	7 58	7 58	8 08	8 33	8 41	9 05	9 14	9 38	9 46	10 38	10 46	11 38	11 46	12 38	12 46	1 38	1 46								
Ferry Road	7 29	7 41	7 49	7 59	7 59	8 09	8 34	8 42	9 06	9 15	9 39	9 47	10 39	10 47	11 39	11 47	12 39	12 47	1 39	1 47								
Williams Road	7 33	7 44	7 56	8 06	8 06	8 16	8 41	8 49	9 07	9 16	9 40	9 48	10 40	10 48	11 40	11 48	12 40	12 48	1 40	1 48								
WARRENVILLE	7 31	7 35	7 43	7 51	7 51	8 01	8 26	8 34	8 56	9 05	9 29	9 37	10 29	10 37	11 29	11 37	12 29	12 37	1 29	1 37								
Mt. View	7 32	7 45	7 57	8 07	8 07	8 17	8 42	8 50	9 08	9 17	9 41	9 49	10 41	10 49	11 41	11 49	12 41	12 49	1 41	1 49								
Weisbrook Road	7 34	7 46	7 58	8 08	8 08	8 18	8 43	8 51	9 09	9 18	9 42	9 50	10 42	10 50	11 42	11 50	12 42	12 50	1 42	1 50								
Plamondon	7 36	7 48	8 00	8 10	8 10	8 20	8 45	8 53	9 11	9 20	9 44	9 52	10 44	10 52	11 44	11 52	12 44	12 52	1 44	1 52								
Chicago Golf	7 38	7 49	8 01	8 11	8 11	8 21	8 46	8 54	9 12	9 21	9 45	9 53	10 45	10 53	11 45	11 53	12 45	12 53	1 45	1 53								
Emory	7 39	7 49	8 01	8 11	8 11	8 21	8 46	8 54	9 12	9 21	9 45	9 53	10 45	10 53	11 45	11 53	12 45	12 53	1 45	1 53								
WHEATON	7 42	7 45	7 49	7 54	7 54	8 00	8 18	8 20	8 25	8 54	9 00	9 00	9 19	9 30	9 54	10 00	10 30	10 54	11 00	11 30	11 54	12 00	12 30	12 54	1 00	1 30	1 54	2 00
College Ave. (Wheaton)	7 46	7 53	7 58	8 03	8 03	8 13	8 28	8 30	8 35	9 01	9 01	9 11	9 22	9 33	9 57	10 01	10 33	10 57	11 01	11 33	11 57	12 01	12 33	12 57	1 01	1 33	1 57	2 03
GLEN ELLYN	7 48	7 52	7 56	8 01	8 01	8 11	8 26	8 28	8 33	9 03	9 03	9 13	9 24	9 35	9 59	10 03	10 35	10 59	11 03	11 35	11 59	12 03	12 35	12 59	1 03	1 35	1 59	2 05
Taylor Ave. (Glen Ellyn)	7 48	7 57	8 00	8 05	8 05	8 15	8 30	8 32	8 37	9 04	9 04	9 14	9 25	9 36	10 00	10 04	10 36	11 00	11 04	11 36	11 60	12 04	12 36	12 60	1 04	1 36	2 00	2 06
Glen Oak	7 48	7 57	8 00	8 05	8 05	8 15	8 30	8 32	8 37	9 04	9 04	9 14	9 25	9 36	10 00	10 04	10 36	11 00	11 04	11 36	11 60	12 04	12 36	12 60	1 04	1 36	2 00	2 06
Green Valley (Lombard)	7 52	7 56	7 59	8 01	8 01	8 07	8 22	8 24	8 29	9 07	9 07	9 17	9 28	9 39	10 03	10 07	10 39	11 03	11 07	11 39	12 03	12 07	12 39	12 43	1 07	1 39	2 03	2 09
LOMBARD	7 52	7 56	7 59	8 01	8 01	8 07	8 22	8 24	8 29	9 07	9 07	9 17	9 28	9 39	10 03	10 07	10 39	11 03	11 07	11 39	12 03	12 07	12 39	12 43	1 07	1 39	2 03	2 09
Stewart Ave. (Lombard)	7 59	8 06	8 13	8 18	8 18	8 24	8 39	8 41	8 46	9 10	9 10	9 20	9 31	9 42	10 06	10 10	10 42	11 06	11 10	11 42	12 06	12 10	12 42	12 46	1 10	1 42	2 06	2 12
Westmore Ave. (Lombard)	8 01	8 07	8 15	8 20	8 20	8 26	8 41	8 43</																				

# Eastbound - to Chicago

STATIONS Leave	Sat. only	Daily Ex. Sat.	Daily	Daily	Sat. only	Dly	Dly	Daily	Dly	Dly	Daily	Daily Ex. Sun.	Sun. only	Dly Ex. Sun.	Sun. only	Dly Ex. Sun.	Daily	Dly Ex. Sun.	Daily	Daily	Sun. only	Dly Ex. Sun.	Daily	Daily	Sun. only	Daily	Daily	
	PM	PM	PM	PM	PM	PM	PM	PM	PM	PM	PM	PM	PM	PM	PM	PM	PM	PM	PM	PM	PM	PM	PM	PM	PM	PM	PM	
GENEVA ▲			2.16					3.13				4.13																
ST. CHARLES ▲			2.24					3.21				4.21																
ELGIN	1.55		2.28		2.55		3.26					4.26																
National St. (Elgin)	1.56		2.29		2.56		3.27					4.27																
Collingbourne			2.30				4.28					4.58																
Hollywood			2.31				4.29					4.59																
Clintonville			2.32				4.30					5.00																
St. Charles Road																												
WAYNE	2.03		2.36		3.03		3.34					4.34																
Smith Road																												
St. Andrews			12.38				13.36					4.36																
Lakewood (St. Charles— Geneva Transfer)	2.06		2.40		3.06		3.38					4.38																
Prince Crossing			2.42				3.40					4.40																
Geneva Road			2.44									4.42																
Jewell Road			2.46				3.44					4.44																
Lincoln Ave.			2.47									4.47																
Wesley St.							3.46																					
BATAVIA	1.57		2.28		2.57		3.26					4.26																
Glenwood Park			2.29									4.27																
Hart Road							3.28					4.28																
Wagner Road							3.30					4.30																
State Road							3.32					4.32																
Bilster Road			2.34				3.35					4.34																
AURORA	1.59		2.30		2.59		3.30					4.30																
Illinois Ave. (Aurora)	2.01		2.32		3.01		3.32					4.32																
Aurora Ave. (Aurora)	2.03		2.34		3.03		3.34					4.34																
Church Road			2.35				3.35					4.35																
Batavia Junction	2.09		2.39		3.09		3.39					4.39																
Diehl Road												4.40																
Ferry Road			2.41									4.41																
Williams Road			2.42				3.42					4.42																
WARRENVILLE	2.14		2.44		3.14		3.44					4.44																
Mt. View			2.45									4.45																
Welsbrook Road			2.47				3.47					4.47																
Plamondon							3.48					4.48																
Chicago Golf			2.49									4.49																
Emory			2.50									4.50																
WHEATON	2.25	2.30	2.54	3.00	3.24	3.30	3.54	4.00	4.25	4.54	5.00	5.24	5.30	5.40	5.54	5.58	6.00											
College Ave. (Wheaton)				3.01				4.01				5.01																
GLEN ELLYN	2.28	2.33	2.57	3.03	3.27	3.33	3.57	4.04	4.28	4.57	5.04	5.27	5.33	5.43	5.57	6.01	6.03											
Taylor Ave. (Glen Ellyn)				3.04				4.04				5.04																
Glen Oak				3.05				4.05				5.05																
Green Valley (Lombard)				3.06				4.06				5.06																
LOMBARD	2.32	2.37	2.59	3.09	3.31	3.37	4.00	4.09	4.32	5.00	5.10	5.31	5.37	5.47	6.01	6.05	6.09											
Stewart Ave. (Lombard)				3.10				4.10				5.10																
Westmore Ave. (Lombard)			2.34	3.12			3.39	4.12	4.34			5.12																
VILLA PARK (Ard. Ave.)	2.35	2.40		3.13			3.40	4.13	4.35			5.13																
VILLA PARK (Villa Ave.)	2.37	2.42		3.15			3.42	4.15	4.37			5.15																
ELMHURST (Spring Rd.)	2.38	2.43		3.17			3.43	4.17	4.39			5.17																
ELMHURST (York St.)	2.40	2.45		3.19			3.45	4.19	4.41			5.19																
Poplar Ave. (Elmhurst)				3.20				4.20				5.20																
Berkeley				3.21				4.21				5.21																
Hillside (Wolf Road)				3.22				4.22				5.22																
Hillside (Garden Home)				3.23				4.23				5.23																
Hillside (Garden Home)				3.24				4.24				5.24																
○ Bellwood (Bellwood Ave.)				3.25				4.25				5.25																
○ Bellwood (25th Ave.)				3.26				4.26				5.26																
○ Maywood (Fifth Ave.)	2.49	2.54		3.28			3.54	4.32	4.50			5.30																
○ Forest Park (Des Plaines Ave.)	2.52	2.57	3.15	3.33	3.46	3.57	4.15	4.36	4.53	5.18	5.33	5.47	5.57	6.07	6.17	6.21	6.33											
○ Oak Park (Oak Park Ave.)	2.55	3.00	3.18	3.36	3.49	4.00	4.18	4.39	4.56	5.21	5.36	5.50	6.00	6.10	6.20	6.24	6.36											
○ Laramie Ave. (Chicago)	2.59	3.04	3.22	3.40	3.53	4.04	4.22	4.43	5.00	5.25	5.39	5.54	6.04	6.14	6.24	6.28	6.40											
○ Kedzie Ave.	3.04	3.09	3.27	3.45	3.58	4.09	4.27	4.48	5.06	5.30	5.44	5.59	6.09	6.19	6.29	6.33	6.45											
○ Ogden Ave.				3.29				4.29				5.29																
○ Marshfield Ave	3.09	3.14	3.32	3.50	4.03	4.14	4.32	4.53	5.12	5.35	5.49	6.04	6.14	6.24	6.34	6.38	6.50											
○ Canal St.	3.15	3.20	3.38	3.56	4.09	4.20	4.38	5.09	5.21	5.41	5.56	6.10	6.20															

# Eastbound—to Chicago

STATIONS	Sun. only	Daily	Daily	Daily	Daily	Daily	Daily	Daily										
Leave	PM	PM	PM	PM	PM	PM	PM	PM	PM	PM	PM	PM	PM	PM	PM	PM	PM	PM
<b>GENEVA</b> ▲																		
<b>ST. CHARLES</b> ▲																		
<b>ELGIN</b>																		
National St. (Elgin)																		
Collingbourne																		
Hollywood																		
Clintonville																		
St. Charles Road																		
<b>WAYNE</b>																		
Smith Road																		
St. Andrews																		
Lakewood (St. Charles— Geneva Transfer)																		
Prince Crossing																		
Geneva Road																		
Jewell Road																		
Lincoln Ave.																		
Wesley St.																		
<b>BATAVIA</b>																		
Glenwood Park																		
Hart Road																		
Wagner Road																		
State Road																		
Bilster Road																		
<b>AURORA</b>																		
Illinois Ave. (Aurora)																		
Aurora Ave. (Aurora)																		
Church Road																		
Batavia Junction																		
Diehl Road																		
Ferry Road																		
Williams Road																		
<b>WARRENVILLE</b>																		
Mt. View																		
Welsbrook Road																		
Plamondon																		
Chicago Golf																		
Emory																		
<b>WHEATON</b>	9.00	9.30	9.54	10.00	10.30	10.54	11.00	12.05										
College Ave. (Wheaton)	9.01	9.31			10.31		11.01	12.06										
<b>GLEN ELLYN</b>	9.03	9.33	9.57	10.03	10.33	10.57	11.03	12.08										
Taylor Ave. (Glen Ellyn)	9.04	9.34			10.34		11.04	12.09										
Glen Oak	9.05	9.35			10.35		11.05	12.10										
Green Valley (Lombard)	9.07	9.37			10.37		11.07	12.11										
<b>LOMBARD</b>	9.09	9.39	10.00	10.07	10.39	11.00	11.09	12.12										
Stewart Ave. (Lombard)	9.10	9.40			10.40		11.10	12.13										
Westmore Ave. (Lombard)	9.12	9.42			10.08	10.42	11.12	12.14										
<b>VILLA PARK (Ard. Ave.)</b>	9.13	9.43			10.09	10.43	11.13	12.15										
<b>VILLA PARK (Villa Ave.)</b>	9.15	9.45			10.11	10.45	11.15	12.16										
<b>ELMHURST (Spring Rd.)</b>	9.17	9.47			10.12	10.47	11.17	12.17										
<b>ELMHURST (York St.)</b>	9.19	9.49			10.14	10.49	11.19	12.19										
Poplar Ave. (Elmhurst)	9.20	9.50			10.50		11.20	12.20										
Berkeley	9.22	9.52			10.52		11.22	12.21										
Hillside (Wolf Road)	9.23	9.53			10.53		11.23	12.22										
Hillside (Garden Home)	9.24	9.54			10.54		11.24	12.23										
○ Bellwood (Bellwood Ave.)	9.27	9.57			10.57		11.27	12.25										
○ Bellwood (25th Ave.)	9.28	9.58			10.58		11.28	12.26										
○ Maywood (Fifth Ave.)	9.30	10.00			10.23	11.03	11.30	12.28										
○ Forest Park (Des Plaines Ave.)	9.33	10.03	10.15	10.26	11.03	11.15	11.33	12.31										
○ Oak Park (Oak Park Ave.)	9.35	10.05	10.18	10.29	11.06	11.18	11.35	12.34										
○ Laramie Ave. (Chicago)	9.40	10.10	10.22	10.33	11.10	11.22	11.40	12.38										
○ Kedzie Ave. "	9.45	10.15	10.27	10.38	11.15	11.27	11.45	12.43										
○ Ogden Ave. "																		
○ Marshfield Ave "	9.50	10.20	10.32	10.43	11.20	11.32	11.50	12.48										
○ Canal St. "	9.55	10.25	10.38	10.49	11.26	11.38	11.56	12.54										
○ WELLS ST. TERM	9.57	10.27	10.39	10.50	11.27	11.39	11.57	12.55										
Arrive	PM	PM	PM	PM	PM	PM	PM	AM										

FOR AFTER-MIDNIGHT TRAINS SEE PAGE 8

# Connections In Chicago

The Chicago Aurora and Elgin is convenient to electric and steam railroad terminals and bus stations in Chicago

**NORTH SHORE LINE**—Chicago North Shore and Milwaukee Railway. Transfer to Elevated trains at Canal Street. Get off at Adams and Wabash "L" station, which has protected passageway to North Shore Line Terminal. Trains leave here frequently for Highland Park, Ft. Sheridan, Lake Forest, Lake Bluff, Great Lakes Naval Station, Libertyville, Mundelein, North Chicago, Waukegan, Zion City, Kenosha, Racine and Milwaukee.

**SOUTH SHORE LINE**—Chicago South Shore and South Bend Railroad (Van Buren St. I. C. Suburban Station). Transfer to Elevated trains at Canal Street. Get off at State and Van Buren—South Shore Line station is two blocks east. Trains leave here frequently for Hammond, Gary, Indiana Dunes State Park, South Bend and intermediate Indiana stations.

**UNION STATION**—Get off at Canal Street—covered passageway direct to Union Station—Alton Route, Burlington Route, The Milwaukee Road and Pennsylvania Railroad trains.

**NORTH WESTERN STATION**—Get off at Canal Street. North Western Station three blocks north.

**GRAND CENTRAL STATION**—Three blocks south of Wells St. Terminal—B. & O., Chicago Great Western, Pere Marquette and Soo Line trains.

**LA SALLE ST. STATION**—Transfer to Elevated trains at Canal Street. Get off at La Salle and Van Buren "L" station, which has protected passageway direct to trains of the New York Central, the Nickel Plate and the Rock Island lines.

**DEARBORN (Polk St.) STATION**—Transfer to Elevated trains at Canal St. Get off at State—Dearborn—Van Buren "L" station. Depot two blocks south—C & E I, C. & W. I., Erie, Grand Trunk, Monon, Santa Fe and Wabash trains.

**CENTRAL STATION**—Transfer to Kenwood Elevated trains at Wells St. Terminal. Get off at Roosevelt Road "L" station. Depot two blocks east—Illinois Central, Big Four, and Michigan Central trains.

**TRAILWAYS BUS DEPOT**—Transfer to elevated trains at Canal St., get off at Randolph & Wabash, bus station one-half block west.

**UNION BUS DEPOT**—Transfer to Kenwood elevated trains at Wells St. Terminal, get off at Roosevelt Road, bus station one-half block east.

## REFERENCE NOTES


- CA&E Eastbound trains stop only to discharge passengers from points west of Bellwood. Local Service between Stations marked ○ is provided by the Rapid Transit (Elevated Lines) Division, Chicago Transit Authority.
- ▲ Via CA&E RY. motor coaches from Geneva and St. Charles to Lakewood Station.

A.M. Time in light figures; P.M. Time in dark figures.  
**SUNDAY SCHEDULE** will be operated on New Year's Day, Memoria Day, Independence Day, Labor Day, Thanksgiving and Christmas.

# CHICAGO

## AURORA AND ELGIN

### RAILWAY



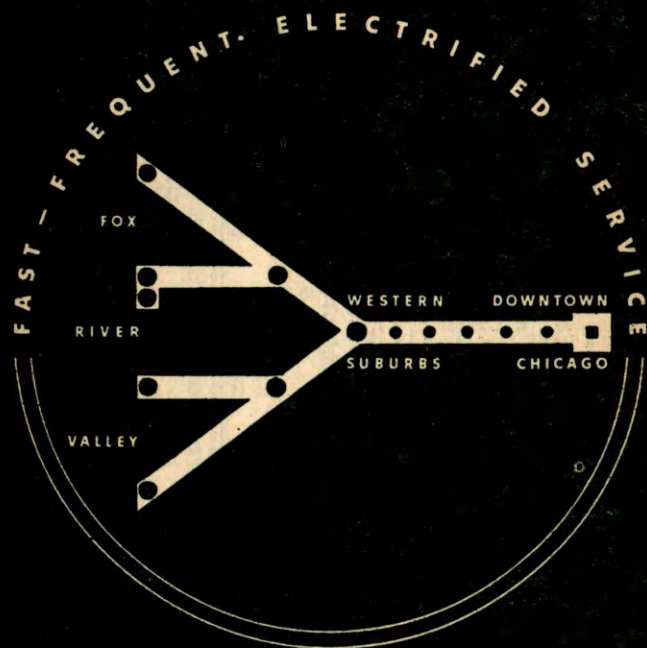
### TIME TABLES

EFFECTIVE JULY 11, 1949

# CHICAGO

## AURORA AND ELGIN

### RAILWAY



### TIME TABLES

EFFECTIVE JULY 11, 1949