

April 1, 1937



COMPLETE TIME TABLE


Subject to Change Without Notice

April 1, 1937



COMPLETE TIME TABLE

Subject to Change Without Notice



FOR INFORMATION
H. A. DENSMORE
TICKET AGENT - HOWARD ST.
TELEPHONE GREENLEAF 4504

Rapid Transit

Milwaukee Electric

Wisconsin Motor Bus Lines

Rapid Transit

Milwaukee Electric

Wisconsin Motor Bus Lines

Index to Stations

Showing Station Numbers, Table Numbers and Agents

| Sta. No. | Station | Agent | Table No. |
|----------|-----------------------------------|----------------------------|----------------|
| ... | Ada, Wis. | | D |
| 537 | Addison, Wis. | A. Benike & Co. Store | 9 |
| ... | Appleton, Wis. | | D-F |
| 166 | Army Lake, Wis. | | 1 |
| ... | Baraboo, Wis. | | B |
| 545 | Barton, Wis. | | 9 |
| 153 | Bass Bay, Wis. | | 1 |
| 534 | Beaver Dam, Wis. | *Union Bus Station | 10-11 |
| 337 | Belgium, Wis. | *Interurban Station | 2-6 |
| ... | Belleville, Wis. | | E |
| 701 | Bellevue, Wis. | Hallada's Store | 6 |
| 131 | Belwood Road, Wis. | | F |
| ... | Beloit, Wis. | Union Bus Station | 1 |
| 107 | Beloit Road, Wis. | | 1 |
| 164 | Beulah Lake, Wis. | | 1 |
| 158 | Big Bend, Wis. | | 1 |
| ... | Black River Falls, Wis. | | B |
| 310 | Brown Deer, Wis. | *Interurban Station | 2-6 |
| 307 | Brown Deer Park Golf Course, Wis. | | 2 |
| 222 | Buena Vista, Wis. | | 4 |
| 133 | Burlington, Wis. | *Interurban Station | F-1 |
| 132 | Burlington Limits, Wis. | | 1 |
| 541 | Byron, Wis. | Post Office | 9 |
| ... | Calhoun, Wis. | | 4 |
| 558 | Cambridge, Wis. | *Village Inn | 7 |
| 319 | Cedarburg, Wis. | *Interurban Station | 2-6 |
| 342 | Cedar Grove, Wis. | *Interurban Station | 2-6 |
| ... | Chilton, Wis. | | D |
| 688 | Cleveland, Wis. | | 6 |
| ... | Clinton, Wis. | Rexall Drug Store | F |
| 109 | Cold Spring Road, Wis. | | 1 |
| ... | Coloma, Wis. | | A |
| 698 | Coopestown, Wis. | Half Way House | 6 |
| ... | Cuba City, Wis. | | C |
| ... | Darien, Wis. | Drug Store | F |
| ... | Darlington, Wis. | | C |
| ... | DePere, Wis. | | G |
| 226 | Delafield, Wis. | *Interurban Station | 4-5-11-12 |
| ... | Delavan, Wis. | Fleming & Arnold Pharmacy | F |
| 699 | Denmark, Wis. | Collard's Ice Cream Parlor | 6 |
| ... | Dodgeville, Wis. | | C |
| 233 | Dousman Road, Wis. | | 4 |
| ... | Dubuque, Iowa | | C |
| 119 | Durham Hill, Wis. | | 1 |
| ... | East Troy, Wis. | *Interurban Station | 1 |
| ... | Eau Claire, Wis. | | B |
| 549 | Eden, Wis. | Hotel Salter | 9 |
| 124 | Edgewater, Wis. | | 1 |
| 217 | Edgewood, Wis. | | 4 |
| ... | Elkhorn, Wis. | Fleming & Arnold Pharmacy | F |
| ... | Endeavor, Wis. | | A |
| ... | Ferdale, Wis. | | 1 |
| 550 | Fond du Lac, Wis. | *Union Bus Station | G-9 |
| 557 | Ft. Atkinson, Wis. | *Black Hawk Hotel | BCE-7-10-12-13 |
| ... | Freeport, Ill. | | E |
| 665 | Germantown, Wis. | Smith's Ice Cream Parlor | 9 |
| 48 | Gold St. (Racine), Wis. | | 3 |
| 321 | Grafton, Wis. | *Interurban Station | 2-6 |
| 656 | Green Bay, Wis. | *Union Bus Station | G-6 |
| 205 | Greenfield Park, Wis. | | 4 |
| 527 | Gumms, Wis. | Gumm's Garage | 9 |
| ... | Hales Corners, Wis. | | F-1 |
| ... | Hancock, Wis. | | A |
| 530 | Hartford, Wis. | Badger Pharmacy | G-9 |
| 512 | Hartland, Wis. | Fromm's Pharmacy | 8 |
| 555 | Helenville, Wis. | Rickeman's Store | 7-13 |

| Sta. No. | Station | Agent | Table No. |
|----------|---|-----------------------------|---------------|
| ... | Hilbert, Wis. | | D |
| 240 | Hillside Road, Wis. | | 4 |
| ... | Howard's Grove, Wis. | | D |
| ... | Howell & Oklahoma (Milwaukee), Wis. | | 3 |
| 243 | Hustiford Road, Wis. | | 4 |
| ... | Interlaken, Wis. | | 4 |
| 241 | Ixonia Road, Wis. | | 4 |
| ... | Janesville, Wis. | *Union Bus Station | 10-12-13 |
| 568 | Jefferson, Wis. | *Jefferson House | 7-10-12-13 |
| 523 | Johnson Creek, Wis. | Tuttle's Drug Store | 10-12 |
| 533 | Juneau, Wis. | Mahoney's Confectionery | 10-11 |
| ... | Kaukauna, Wis. | | G |
| 47 | Kenosha, Wis. | *New Rapid Transit Terminal | 3 |
| 546 | Kewaskum, Wis. | Republican Hotel | 9 |
| ... | Kiel, Wis. | | D |
| 524 | Koshkonong, Wis. | | 10-12-13 |
| ... | La Belle Road, Wis. | | 4 |
| ... | La Crosse, Wis. | | B |
| ... | Lake Geneva | | F |
| 695 | Larrabee, Wis. | Kromfort's Store | 6 |
| 540 | Lomira, Wis. | Milwaukee House | 9 |
| 204 | Lover's Lane, Wis. | | 4 |
| ... | Madison, Wis. | *Union Bus Station | A-B-C-E-5-7 |
| 692 | Manitowoc, Wis. | *Union Bus Station | 6 |
| 520 | Marshall, Wis. | *Koelane's Confectionery | 5 |
| ... | Mauston, Wis. | | B |
| ... | Menasha, Wis. | | G |
| 526 | Menomonee Falls, Wis. | Boldt's Pharmacy | 9 |
| ... | Millhome, Wis. | | D |
| 606 | Milton, Wis. | Roger's Ice Cream Parlor | 10-12-13 |
| ... | 1 Milwaukee, Wis.— | | |
| ... | *Public Service Building | | A-B-C-D-E-F-G |
| ... | 1-2-3-4-5-6-7-8-11-12-13 | | |
| ... | N. 27th St. Rapid Transit Station | | |
| ... | *N. 35th St. Rapid Transit Station | | |
| ... | *Lau's Pharmacy, S. 2nd & W. Greenfield | | |
| ... | *North Side Station, N. 6th & W. Atkinson | | |
| ... | Mineral Point, Wis. | | C |
| ... | Minneapolis, Minn. | | B |
| 694 | Mishicot, Wis. | Opera House Hotel | 6 |
| ... | Monroe, Wis. | | E |
| ... | Monticello, Wis. | | E |
| ... | Mt. Horeb, Wis. | | C |
| 161 | Mukwonago, Wis. | *Interurban Station | 1 |
| 154 | Muskego Center (Beach), Wis. | | 1 |
| 121 | Muskego Dam Road, Wis. | | 1 |
| ... | Nagowicka, Wis. | | 4 |
| 232 | Nashotah, Wis. | Hansen's Garage | 4-8 |
| ... | National and 100th (Milwaukee), Wis. | | 1 |
| ... | Neenah, Wis. | | G |
| 228 | Nemahbin Lake, Wis. | | 9 |
| 538 | Nenno, Wis. | Newberg's Store | 4 |
| ... | New Glarus, Wis. | | E |
| ... | New Holstein, Wis. | | D |
| 151 | North Cape Road, Wis. | | 1 |
| 126 | Norway, Wis. | | 1 |
| ... | Oakton, Wis. | | 4 |
| 236 | Oconomowoc, Wis.— | | |
| ... | *Rail—Interurban Sta on | | 4-5-8-11-12 |
| ... | Bus—Baum's Pharmacy | | |

| Sta. No. | Station | Agent | Table No. |
|----------|------------------------------------|---------------------------|--------------------|
| 514 | Okauchee, Wis. | Post Office | 8 |
| 349 | Oostburg, Wis. | *Interurban Station | 2-6 |
| ... | Oshkosh, Wis. | | G |
| ... | Paoli, Wis. | | E |
| 511 | Pewaukee, Wis. | *Pewaukee Pharmacy | 8 |
| 162 | Phantom Lake, Wis. | | 1 |
| 242 | Pipersville Road, Wis. | | 4 |
| ... | Plainfield, Wis. | | A |
| ... | Plover, Wis. | | A |
| ... | Portage, Wis. | | A |
| 330 | Port Washington, Wis. | *Interurban Station | D-2-6 |
| 156 | Prospect, Wis. | | 1 |
| ... | Poynette, Wis. | | A |
| ... | 50 Racine, Wis.— | *Interurban Station | 3 |
| ... | *North Side Drug Store | | |
| ... | *Douglas Avenue Car Station | | |
| 609 | Richfield, Wis. | Schoen's Ice Cream Parlor | 9 |
| ... | Richland Center, Wis. | | B |
| 130 | Rochester, Wis. | | F-1 |
| ... | 117 St. Martins Junction, Wis. | Interurban Station | 1 |
| 360 | Sheboygan, Wis. | *Interurban Station | D-2-6 |
| ... | Sherwood, Wis. | | D |
| ... | Shullsburg, Wis. | | C |
| 234 | Silver Lake Beach, Wis. | | 4 |
| 214 | Silverdale, Wis. | | 4 |
| 529 | Slinger, Wis. | *Slinger Pharmacy | G-9 |
| ... | 11 South Junction, Wis. | | 3 |
| 246 | So. Watertown Road, Wis. | | 4 |
| ... | Sparta | | B |
| 211 | Springdale, Wis. | | 4 |
| ... | Stevens Point, Wis. | | A |
| 554 | Sullivan, Wis. | Morgan's Ice Cream Parlor | 7-13 |
| 229 | Summit Center, Wis. | | 4 |
| 521 | Sun Prairie, Wis. | *Tester's Restaurant | 5 |
| 207 | Sunny Slope, Wis. | | 4 |
| ... | 152 Tess Corners Road, Wis. | | 1 |
| 539 | Theresa, Wis. | *White Way Restaurant | 9 |
| 314 | Thiensville, Wis. | *Interurban Station | 2-6 |
| ... | Tomah, Wis. | | B |
| 163 | Troy Center Road, Wis. | | 1 |
| ... | 23rd & Mead, Racine, Wis. | | 3 |
| 693 | Two Rivers, Wis. | *Hotel Hamilton | 6 |
| ... | 116 Valley View, Wis. | | 1 |
| 159 | Vernon Center Road, Wis. | | D |
| ... | Verona, Wis. | | 1 |
| ... | 128 Waterford, Wis.— | | F-1 |
| 519 | Waterloo, Wis. | *Noltner's Restaurant | 5 |
| 248 | Watertown, Wis.— | | |
| ... | *Interurban Station | | B-C-E-4-5-10-11-12 |
| 247 | Watertown (E. L.), Wis. | | 4 |
| 227 | Waterville Road, Wis. | | 4 |
| 125 | Waubesa, Wis. | | 1 |
| 548 | Waucousta, Wis. | *Ringhand's Store | 9 |
| 252 | Waukesha, Wis.— | | |
| ... | *Interurban Station | | C-E-4-5-7-11-12-13 |
| 218 | Waukesha Beach, Wis. | | 4 |
| 212 | Waukesha (E. L.), Wis. | | 4 |
| 213 | Waukesha (Soo Line Crossing), Wis. | | 4 |
| 213 | Waukesha (W. L.), Wis. | | 4 |
| 544 | West Bend, Wis. | *Dewey's Pharmacy | G-9 |
| ... | Westfield, Wis. | | A |
| 223 | West Hartland Road, Wis. | | 4 |
| 204 | West Junction, Wis. | | F-1-4-5-11 |
| 123 | Wind Lake Road, Wis. | | 1 |
| 165 | Winema, Wis. | | 1 |
| ... | Wisconsin Dells, Wis. | | B |

| TABLE 1 SOUTHBOUND | | Mls. | 201 Exc. Sun. | 229 Exc. Sun. | 203 Exc. Sun. | 201 Sun. Only | 205 Exc. Sun. | 207 Daily | 209 Daily | 207 Sun. Only | 211 Exc. Sun. | 213 Daily | 211 Sun. Only | 215 Exc. Sun. | 213 Sun. Only | 231 Exc. Sun. | 217 Exc. Sun. | 219 Exc. Sun. | 215 Sun. Only | 221 & 233 Exc. Sun. | 217 Sun. Only | 223 Exc. Sun. | 219 Sun. Only | 225 Exc. Sun. | 227 Sat. Only | 221 Sun. Only | |
|------------------------|-----|-------|---------------------|---------------------|---------------------|---------------------|---------------------|--------------|--------------|---------------------|---------------------|---------------------|---------------------|---------------------|---------------------|---------------------|---------------------|---------------------|---------------------------|---------------------------|---------------------|---------------------|---------------------|---------------------|---------------------|---------------------|----|
| | | | AM | AM | AM | AM | AM | AM | AM | AM | PM | PM | PM | PM | PM | PM | PM | PM | PM | PM | PM | PM | PM | PM | PM | PM | PM |
| Milwaukee | Lv. | 0 | 5.05 | 6.05 | 6.38 | 7.00 | 7.15 | 8.30 | 10.00 | 11.30 | 12.35 | 1.00 | 2.30 | 3.30 | 4.05 | 4.25 | 4.25 | 5.08 | 5.35 | 5.50 | 7.05 | 7.37 | 8.35 | 9.10 | 11.15 | 11.35 | |
| West Junction | | 8 | 5.22 | 6.22 | 6.56 | 7.20 | 7.33 | 8.50 | 10.20 | 11.50 | 12.55 | 1.20 | 2.50 | 3.48 | 4.25 | 4.43 | 4.43 | 5.26 | 5.55 | 6.08 | 7.25 | 7.57 | 8.55 | 9.28 | 11.33 | 11.56 | |
| National and 100th | | 9 | 5.25 | 6.25 | 6.59 | 7.23 | 7.36 | 8.53 | 10.23 | 11.53 | 12.58 | 1.23 | 2.53 | 3.51 | 4.28 | 4.46 | 4.46 | 5.29 | 5.58 | 6.11 | 7.28 | 8.00 | 8.58 | 9.31 | 11.36 | 11.58 | |
| Beloit Road | | 10 | 5.27 | 6.27 | 7.01 | 7.25 | 7.38 | 8.55 | 10.25 | 11.55 | 1.00 | 1.25 | 2.55 | 3.53 | 4.30 | 4.48 | 4.48 | 5.31 | 6.00 | 6.13 | 7.30 | 8.02 | 9.00 | 9.33 | 11.38 | 12.00 | |
| Cold Spring Road | | 11 | 5.29 | 6.29 | 7.03 | 7.27 | 7.40 | 8.57 | 10.27 | 11.57 | 1.02 | 1.27 | 2.57 | 3.55 | 4.32 | 4.50 | 4.50 | 5.33 | 6.02 | 6.15 | 7.32 | 8.04 | 9.02 | 9.35 | 11.40 | 12.02 | |
| Hales Corners | | 13 | 5.34 | 6.34 | 7.09 | 7.33 | 7.45 | 9.03 | 10.33 | 12.03 | 1.08 | 1.33 | 3.03 | 4.01 | 4.38 | 4.56 | 4.56 | 5.39 | 6.08 | 6.21 | 7.38 | 8.10 | 9.08 | 9.41 | 11.46 | 12.08 | |
| Valley View | | 15 | 5.37 | 6.37 | 7.13 | 7.37 | | 9.07 | 10.37 | 12.07 | 1.12 | 1.37 | 3.07 | | 4.42 | 5.00 | 5.00 | | 6.12 | 6.25 | 7.42 | 8.14 | 9.12 | | | 12.12 | |
| St. Martin's Junction | Lv. | 15 | 5.40 | 6.40 | 7.16 | 7.40 | | 9.10 | 10.40 | 12.10 | 1.15 | 1.40 | 3.10 | | 4.45 | 5.03 | 5.03 | | 6.15 | 6.28 | 7.45 | 8.17 | 9.15 | | | 12.15 | |
| Ferndale | Lv. | 16 | | | | | | 9.12 | | 12.12 | 1.17 | | 3.12 | | | | 5.05 | | 6.17 | 6.30 | | | 9.17 | | | 12.17 | |
| Durham Hill | | 18 | | | | | | 9.16 | | 12.16 | 1.21 | | 3.16 | | | | 5.09 | | 6.21 | 6.34 | | | 9.21 | | | 12.21 | |
| Muskego Dam Road | | 21 | | | | | | 9.18 | | 12.18 | 1.23 | | 3.18 | | | | 5.11 | | 6.23 | 6.36 | | | 9.23 | | | 12.23 | |
| Wind Lake Road | | 23 | | | | | | 9.24 | | 12.24 | 1.29 | | 3.24 | | | | 5.17 | | 6.29 | 6.42 | | | 9.29 | | | 12.29 | |
| Edgewater | | 24 | | | | | | 9.25 | | 12.25 | 1.30 | | 3.25 | | | | 5.18 | | 6.30 | 6.43 | | | 9.30 | | | 12.30 | |
| Waubeesee | | 24 | | | | | | 9.27 | | 12.27 | 1.32 | | 3.27 | | | | 5.20 | | 6.32 | 6.45 | | | 9.32 | | | 12.32 | |
| Norway | | 25 | | | | | | 9.29 | | 12.29 | 1.34 | | 3.29 | | | | 5.22 | | 6.34 | 6.47 | | | 9.34 | | | 12.34 | |
| Waterford | | 29 | | | | | | 9.33 | | 12.33 | 1.38 | | 3.33 | | | | 5.26 | | 6.38 | 6.51 | | | 9.38 | | | 12.38 | |
| Rochester | | 30 | | | | | | 9.36 | | 12.36 | 1.41 | | 3.36 | | | | 5.29 | | 6.41 | 6.54 | | | 9.41 | | | 12.41 | |
| Bellewood Road | | 33 | | | | | | 9.40 | | 12.40 | 1.45 | | 3.40 | | | | 5.33 | | 6.45 | 6.58 | | | 9.45 | | | 12.45 | |
| Burlington Limits | | 34 | | | | | | 9.42 | | 12.42 | 1.47 | | 3.42 | | | | 5.35 | | 6.47 | 7.00 | | | 9.47 | | | 12.47 | |
| Burlington | Ar. | 36 | | | | | | 9.47 | | 12.47 | 1.52 | | 3.47 | | | | 5.40 | | 6.52 | 7.05 | | | 9.52 | | | 12.52 | |
| North Cape Road | Lv. | 16 | 5.41 | | 7.17 | 7.41 | | | 10.41 | | | 1.41 | | | 4.46 | 5.04 | | | 6.34 | 7.46 | | | | | | | |
| Tess Corners Road | | 17 | 5.43 | | 7.19 | 7.43 | | | 10.43 | | | 1.43 | | | 4.48 | 5.06 | | | 6.36 | 7.48 | | | | | | | |
| Bass Bay | | 19 | 5.45 | | 7.21 | 7.45 | | | 10.45 | | | 1.45 | | | 4.50 | 5.08 | | | 6.38 | 7.50 | | | | | | | |
| Muskego Center (Beach) | | 20 | 5.49 | | 7.25 | 7.49 | | | 10.49 | | | 1.49 | | | 4.54 | 5.12 | | | 6.42 | 7.54 | | | | | | | |
| Prospect | | 22 | 5.52 | | 7.28 | 7.52 | | | 10.52 | | | 1.52 | | | 4.57 | 5.15 | | | 6.45 | 7.57 | | | | | | | |
| Big Bend | | 23 | 5.57 | | 7.33 | 7.57 | | | 10.57 | | | 1.57 | | | 5.02 | 5.20 | | | 6.50 | 8.02 | | | | | | | |
| Vernon Center Road | | 26 | 6.02 | | 7.38 | 8.02 | | | 11.02 | | | 2.02 | | | 5.07 | 5.25 | | | 6.55 | 8.07 | | | | | | | |
| Mukwonago | | 30 | 6.09 | | 7.45 | 8.09 | | | 11.09 | | | 2.09 | | | 5.14 | 5.32 | | | 7.02 | 8.14 | | | | | | | |
| Phantom Lake | | 31 | 6.11 | | 7.47 | 8.11 | | | 11.11 | | | 2.11 | | | 5.16 | 5.34 | | | 7.04 | 8.16 | | | | | | | |
| Troy Center Road | | 31 | 6.12 | | 7.48 | 8.12 | | | 11.12 | | | 2.12 | | | 5.17 | 5.35 | | | 7.05 | 8.17 | | | | | | | |
| Beulah Lake | | 32 | 6.14 | | 7.50 | 8.14 | | | 11.14 | | | 2.14 | | | 5.19 | 5.37 | | | 7.07 | 8.19 | | | | | | | |
| Winema | | 33 | 6.15 | | 7.51 | 8.15 | | | 11.15 | | | 2.15 | | | 5.20 | 5.38 | | | 7.08 | 8.20 | | | | | | | |
| Army Lake | | 34 | 6.17 | | 7.53 | 8.17 | | | 11.17 | | | 2.17 | | | 5.22 | 5.40 | | | 7.10 | 8.22 | | | | | | | |
| East Troy | Ar. | 36 | 6.20 | | 7.56 | 8.20 | | | 11.20 | | | 2.20 | | | 5.25 | 5.43 | | | 7.13 | 8.25 | | | | | | | |
| | | | AM | AM | AM | AM | AM | AM | AM | AM | PM | PM | PM | PM | PM | PM | PM | PM | PM | PM | PM | PM | PM | PM | PM | PM | AM |
| NORTHBOUND | | Miles | 230 Exc. Sun. | 202 Exc. Sun. | 204 Exc. Sun. | 206 Exc. Sun. | 202 Sun. Only | 208 Daily | 210 Daily | 212 Daily | 210 Sun. Only | 214 Exc. Sun. | 212 Sun. Only | 232 Exc. Sun. | 216 Exc. Sun. | 214 Sun. Only | 218 Exc. Sun. | 216 Sun. Only | 220 & 234 Exc. Sun. | 218 Sun. Only | 222 Exc. Sun. | 224 Exc. Sun. | 220 Sun. Only | 226 Exc. Sun. | 222 Sun. Only | 228 Sat. Only | |
| | | | AM | AM | AM | AM | AM | AM | AM | AM | PM | PM | PM | PM | PM | PM | PM | PM | PM | PM | PM | PM | PM | PM | PM | PM | PM |
| East Troy | Lv. | 0 | | | 6.30 | | | 8.30 | | 11.30 | | | 2.30 | 2.45 | | | | 5.35 | 5.48 | | 7.23 | | | 8.35 | | | |
| Army Lake | | 2 | | | 6.32 | | | 8.32 | | 11.32 | | | 2.32 | 2.47 | | | | 5.37 | 5.50 | | 7.25 | | | 8.37 | | | |
| Winema | | 3 | | | 6.34 | | | 8.34 | | 11.34 | | | 2.34 | 2.49 | | | | 5.39 | 5.52 | | 7.27 | | | 8.39 | | | |
| Beulah Lake | | 4 | | | 6.36 | | | 8.36 | | 11.36 | | | 2.36 | 2.51 | | | | 5.41 | 5.54 | | 7.29 | | | 8.41 | | | |
| Troy Center Road | | 5 | | | 6.37 | | | 8.37 | | 11.37 | | | 2.37 | 2.52 | | | | 5.42 | 5.55 | | 7.30 | | | 8.42 | | | |
| Phantom Lake | | 5 | | | 6.38 | | | 8.38 | | 11.38 | | | 2.38 | 2.53 | | | | 5.43 | 5.56 | | 7.31 | | | 8.43 | | | |
| Mukwonago | | 6 | | | 6.41 | | | 8.41 | | 11.41 | | | 2.41 | 2.56 | | | | 5.46 | 5.59 | | 7.34 | | | 8.46 | | | |
| Vernon Center Road | | 10 | | | 6.48 | | | 8.48 | | 11.48 | | | 2.48 | 3.03 | | | | 5.53 | 6.06 | | 7.41 | | | 8.53 | | | |
| Big Bend | | 13 | | | 6.53 | | | 8.53 | | 11.53 | | | 2.53 | 3.08 | | | | 5.58 | 6.11 | | 7.46 | | | 8.58 | | | |
| Prospect | | 14 | | | 6.55 | | | 8.55 | | 11.55 | | | 2.55 | 3.10 | | | | 6.00 | 6.13 | | 7.48 | | | 9.00 | | | |
| Muskego Center (Beach) | | 16 | | | 7.01 | | | 9.01 | | 12.01 | | | 3.01 | 3.16 | | | | 6.06 | 6.19 | | 7.54 | | | 9.06 | | | |
| Bass Bay | | 17 | | | 7.03 | | | 9.03 | | 12.03 | | | 3.03 | 3.18 | | | | 6.08 | 6.21 | | 7.56 | | | 9.08 | | | |
| Tess Corners Road | | 19 | | | 7.05 | | | 9.05 | | 12.05 | | | 3.05 | 3.20 | | | | 6.10 | 6.23 | | 7.58 | | | 9.10 | | | |
| North Cape Road | Lv. | 20 | | | 7.07 | | | 9.07 | | 12.07 | | | 3.07 | 3.22 | | | | 6.12 | 6.25 | | 8.00 | | | 9.12 | | | |
| Burlington | Lv. | 0 | | 6.25 | | | 7.03 | | 10.03 | | 1.03 | 2.15 | | | | | | 5.51 | 7.08 | | | | | | | 10.11 | |
| Burlington Limits | | 2 | | 6.30 | | | 7.08 | | 10.08 | | 1.08 | 2.20 | | | | | | 5.56 | 7.13 | | | | | | | 10.16 | |
| Bellewood Road | | 3 | | 6.32 | | | 7.10 | | 10.10 | | 1.10 | 2.22 | | | | | | 5.58 | 7.15 | | | | | | | 10.18 | |
| Rochester | | 6 | | 6.36 | | | 7.14 | | 10.14 | | 1.14 | 2.26 | | | | | | 6.02 | 7.19 | | | | | | | 10.22 | |
| Waterford | | 7 | | 6.39 | | | 7.17 | | 10.17 | | 1.17 | 2.29 | | | | | | | | | | | | | | | |

\$10⁰⁰
 worth of rides *for* only **\$8⁵⁰**

Scrip Book

1. Contains 1000 one cent coupons.
2. Equivalent to a 15% reduction from one way fare.
3. May be used in payment of one way fares between all stations on the company's interurban railway and motor bus lines.
4. Coupons honored only by conductors and operators. You do not have to purchase tickets.
5. Books are transferable and may be used toward payment of fare for any number of passengers on any one trip but coupons must be presented with cover.
6. Good for one year.
7. Refunds made on unused coupons based on the purchase price of book less the face value of the coupons used.
8. Particularly useful to traveling salesmen, to families and to small groups.
9. Advantages are:
 - a. Convenience.
 - b. Safer than carrying money.
 - c. Economy.
 - d. Saves time.

This scrip book is a real outstanding bargain in transportation. We know of no better way to describe it than covered by the 9 points above. Take advantage of this bargain offering. You can't lose.



Rapid Transit

Milwaukee Electric Lines --- Wisconsin Motor Bus Lines



RAPID  TRANSIT MILWAUKEE—PORT WASHINGTON—SHEBOYGAN RAPID  TRANSIT

TABLE 2
NORTHBOUND

| | Miles | 8 | 10 | 12 | 14 | 18 | 22 | 26 | 30 | 32 | 302 | 34 | 36 | 38 |
|----------------------|-------|----------------|----------------|------------|------------|------------|------------|------------|------------|------------|----------------|----------------|------------|------------|
| | | Exc. Sun. Loc. | Exc. Sun. Loc. | Daily Loc. | Daily Loc. | Daily Loc. | Daily Loc. | Daily Loc. | Daily Loc. | Daily Loc. | Exc. Sun. Loc. | Exc. Sun. Lim. | Daily Loc. | Daily Loc. |
| Milwaukee.....Lv. | 0 | AM 5.05 | AM 5.55 | AM 7.12 | AM 8.15 | AM 10.10 | PM 12.15 | PM 2.15 | PM 4.15 | PM 5.10 | PM 5.25 | PM 6.15 | PM 8.30 | PM 11.20 |
| North Side..... | 4 | 5.24 | 6.14 | 7.31 | 8.34 | 10.29 | 12.34 | 2.34 | 4.34 | 5.30 | 5.43 | 6.34 | 8.49 | 11.39 |
| Brown Deer Park..... | 10 | 5.36 | 6.26 | 7.44 | 8.47 | 10.41 | 12.46 | 2.46 | 4.46 | 5.43 | 5.57 | 6.46 | 9.00 | 11.51 |
| Brown Deer..... | 11 | 5.40 | 6.30 | 7.48 | 8.51 | 10.45 | 12.50 | 2.50 | 4.50 | 5.47 | 5.60 | 6.50 | 9.04 | 11.55 |
| Thiensville..... | 15 | 5.46 | 6.36 | 7.53 | 8.58 | 10.51 | 12.56 | 2.56 | 4.56 | 5.53 | 6.07 | 6.56 | 9.10 | 12.01 |
| Cedarburg..... | 19 | 5.53 | 6.44 | 8.00 | 9.06 | 10.58 | 1.03 | 3.03 | 5.03 | 6.00 | 6.13 | 7.03 | 9.17 | 12.08 |
| Grafton..... | 22 | | 6.51 | 8.06 | 9.13 | 11.05 | 1.10 | 3.10 | 5.10 | 6.07 | 6.21 | 7.10 | 9.24 | 12.15 |
| Pt. Washington..... | 29 | | 7.03 | 8.16 | 9.25 | 11.17 | 1.22 | 3.22 | 5.22 | 6.19 | 6.33 | 7.22 | 9.35 | 12.27 |
| Belgium..... | 37 | | 7.18 | 8.27 | 9.35 | 11.29 | 1.34 | 3.34 | 5.34 | 6.31 | 6.45 | 7.34 | 9.47 | 12.39 |
| Cedar Grove..... | 42 | | 7.24 | 8.34 | 9.42 | 11.35 | 1.40 | 3.40 | 5.40 | 6.37 | 6.51 | 7.40 | 9.53 | 12.45 |
| Oostburg..... | 46 | | 7.32 | 8.43 | 9.49 | 11.43 | 1.48 | 3.48 | 5.48 | 6.45 | 6.59 | 7.48 | 10.01 | 12.53 |
| Sheboygan.....Ar. | 57 | | 7.53 | 9.04 | 10.11 | 12.04 | 2.08 | 4.08 | 6.08 | 7.05 | 7.19 | 8.09 | 10.22 | 1.14 |
| | | AM | AM | AM | AM | PM | PM | PM | PM | PM | PM | PM | PM | AM |

| | Miles | 11 | 13 | 301 | 15 | 303 | 21 | 25 | 29 | 33 | 35 | 37 | 39 | 41 |
|----------------------|-------|----------------|----------------|----------------|------------|------------|------------|------------|------------|------------|------------|----------------|------------|------------|
| | | Exc. Sun. Loc. | Exc. Sun. Loc. | Exc. Sun. Lim. | Daily Loc. | Daily Lim. | Daily Loc. | Daily Loc. | Daily Loc. | Daily Loc. | Daily Loc. | Exc. Sun. Loc. | Daily Loc. | Daily Loc. |
| Sheboygan.....Lv. | 0 | AM 5.55 | AM 6.38 | AM 6.55 | AM 8.08 | AM 9.55 | PM 12.00 | PM 2.00 | PM 4.00 | PM 5.00 | PM 6.00 | PM 8.28 | PM 11.05 | PM 1.05 |
| Oostburg..... | 11 | 6.16 | 7.16 | 8.27 | 9.34 | 11.21 | 12.21 | 2.21 | 4.21 | 5.21 | 6.21 | 8.49 | 11.26 | 1.26 |
| Cedar Grove..... | 15 | 6.24 | F 7.24 | 8.34 | 9.41 | 11.28 | 12.28 | 2.28 | 4.28 | 5.28 | 6.28 | 8.56 | 11.33 | 1.33 |
| Belgium..... | 20 | 6.30 | F 7.30 | 8.40 | 9.47 | 11.34 | 12.34 | 2.34 | 4.34 | 5.34 | 6.34 | 9.02 | 11.39 | 1.39 |
| Pt. Washington..... | 28 | 6.41 | 7.20 | 7.41 | 8.50 | 10.41 | 12.45 | 2.45 | 4.45 | 5.45 | 6.45 | 9.13 | 11.50 | 1.50 |
| Grafton..... | 35 | 6.51 | 7.30 | 7.52 | 9.00 | 10.51 | 12.56 | 2.56 | 4.56 | 5.56 | 6.56 | 9.24 | 12.01 | 1.01 |
| Cedarburg..... | 38 | 6.00 | 6.58 | 7.36 | 8.00 | 9.06 | 10.58 | 1.03 | 3.03 | 4.03 | 5.03 | 7.03 | 9.31 | 12.08 |
| Thiensville..... | 42 | 6.07 | 7.05 | F 8.07 | 9.13 | 11.05 | 1.10 | 3.10 | 5.10 | 6.10 | 7.10 | 9.38 | 12.15 | 1.15 |
| Brown Deer..... | 46 | 6.13 | 7.11 | | 8.13 | 9.18 | 11.11 | 1.16 | 3.16 | 4.16 | 5.16 | 7.16 | 9.44 | 12.21 |
| Brown Deer Park..... | 47 | 6.16 | 7.14 | | 8.16 | 9.21 | 11.14 | 1.19 | 3.19 | 4.19 | 5.19 | 7.19 | 9.47 | 12.24 |
| North Side..... | 53 | 6.29 | 7.27 | 8.01 | 8.29 | 9.31 | 11.27 | 1.32 | 3.32 | 4.32 | 5.32 | 7.32 | 10.00 | 12.37 |
| Milwaukee.....Ar. | 57 | 6.48 | 7.46 | 8.18 | 8.48 | 9.48 | 11.46 | 1.51 | 3.51 | 4.51 | 5.51 | 7.51 | 10.19 | 12.56 |
| | | AM | AM | AM | AM | AM | AM | PM | PM | PM | PM | PM | PM | AM |

F—Stops only on signal to pick up or discharge Milwaukee passengers.

ALL TRAINS WILL STOP IN MILWAUKEE AT North 3rd and West Wisconsin, North 3rd and West Wells, North 3rd and North Plankinton (Northbound Only), North 3rd and West State (Southbound Only), North 3rd and West Juneau, North 3rd and West Walnut, North 3rd and West Garfield, North 3rd and West North, North 3rd and West Center, North 3rd and West Burleigh North Side Station (North 6th and West Atkinson), West Atkinson and West Capitol Drive (Northbound Only), and North 19th Place and West Capitol Drive (Southbound Only).

LOCAL TRAINS WILL STOP AT all established stops.

LIMITED TRAINS WILL STOP ONLY as shown except in Milwaukee where all established stops will be made and in Sheboygan where stops will only be made at Union Ave., Clara Ave. C. & N. W. Railway crossing and terminal.

MILWAUKEE—RACINE—KENOSHA

TABLE 3
SOUTHBOUND

| | Miles | 401 | 403 | 403 | 405 | 407 | 409 | 411 | 413 | 415 | 417 | 419 | 421 | 423 | 427 | 429 | 431 | 433 | 435 | 437 | 439 |
|--------------------------|-------|-----------|-----------|-------------|---------|---------|---------|----------|----------|----------|---------|---------|---------|---------|---------|---------|---------|---------|---------|----------|----------|
| | | Exc. Sun. | Exc. Sun. | Sun. & Hol. | Daily | Daily | Daily | Daily | Daily | Daily | Daily | Daily | Daily | Daily | Daily | Daily | Daily | Daily | Daily | Daily | Daily |
| Milwaukee.....Lv. | 0 | AM 5.52 | AM 6.08 | AM 6.22 | AM 7.16 | AM 8.00 | AM 9.00 | AM 10.00 | AM 11.00 | AM 12.00 | PM 1.00 | PM 2.00 | PM 3.00 | PM 4.15 | PM 5.15 | PM 6.15 | PM 7.15 | PM 8.15 | PM 9.15 | PM 10.30 | PM 11.45 |
| Howell and Oklahoma..... | 4 | 6.08 | 6.22 | 7.16 | 8.16 | 9.16 | 10.16 | 11.16 | 12.16 | 1.16 | 2.16 | 3.16 | 4.31 | 5.31 | 6.31 | 7.31 | 8.31 | 9.31 | 10.46 | 12.01 | 1.45 |
| South Junction..... | 13 | 6.22 | 7.30 | 8.30 | 9.30 | 10.30 | 11.30 | 12.30 | 1.30 | 2.30 | 3.30 | 4.45 | 5.45 | 6.45 | 7.45 | 8.45 | 9.45 | 10.45 | 11.00 | 12.15 | 1.55 |
| Goold Street..... | 22 | 6.34 | 7.42 | 8.42 | 9.42 | 10.42 | 11.42 | 12.42 | 1.42 | 2.42 | 3.42 | 4.57 | 5.57 | 6.57 | 7.57 | 8.57 | 9.57 | 10.57 | 11.12 | 12.27 | 2.05 |
| Racine Station..... | 24 | 5.55 | 6.42 | 6.55 | 7.50 | 8.50 | 9.50 | 10.50 | 11.50 | 12.50 | 1.50 | 2.50 | 3.50 | 4.50 | 5.50 | 6.50 | 7.50 | 8.50 | 9.50 | 10.50 | 11.20 |
| 23rd and Mead..... | 26 | 6.04 | 6.51 | 7.04 | 7.59 | 8.59 | 9.59 | 10.59 | 11.59 | 12.59 | 1.59 | 2.59 | 3.59 | 4.59 | 5.59 | 6.59 | 7.59 | 8.59 | 9.59 | 10.59 | 11.29 |
| Kenosha Station.....Ar. | 34 | 6.15 | 7.02 | 7.15 | 8.10 | 9.10 | 10.10 | 11.10 | 12.10 | 1.10 | 2.10 | 3.10 | 4.10 | 5.25 | 6.25 | 7.25 | 8.25 | 9.25 | 10.25 | 11.40 | 12.55 |
| | | AM | AM | AM | AM | AM | AM | AM | PM | PM | PM | PM | PM | PM | PM | PM | PM | PM | PM | PM | AM |

| | Miles | 402 | 404 | 404 | 406 | 408 | 410 | 412 | 414 | 416 | 418 | 420 | 422 | 424 | 428 | 430 | 432 | 434 | 436 | 438 | 440 | 442 |
|--------------------------|-------|-----------|-----------|-------------|---------|---------|---------|----------|----------|----------|---------|---------|---------|---------|---------|---------|---------|---------|---------|----------|----------|----------|
| | | Exc. Sun. | Exc. Sun. | Sun. & Hol. | Daily | Daily | Daily | Daily | Daily | Daily | Daily | Daily | Daily | Daily | Daily | Daily | Daily | Daily | Daily | Daily | Daily | Daily |
| Kenosha Station.....Lv. | 0 | AM 6.20 | AM 6.31 | AM 6.40 | AM 7.20 | AM 8.25 | AM 9.25 | AM 10.25 | AM 11.25 | AM 12.25 | PM 1.25 | PM 2.25 | PM 3.25 | PM 4.30 | PM 5.30 | PM 6.30 | PM 7.30 | PM 8.30 | PM 9.30 | PM 11.00 | PM 11.40 | PM 12.55 |
| 23rd and Mead..... | 8 | 6.31 | 7.31 | 8.36 | 9.36 | 10.36 | 11.36 | 12.36 | 1.36 | 2.36 | 3.36 | 4.40 | 5.41 | 6.41 | 7.41 | 8.41 | 9.41 | 10.41 | 11.11 | 11.51 | 12.06 | 1.55 |
| Racine Station..... | 10 | 6.40 | 7.40 | 8.45 | 9.45 | 10.45 | 11.45 | 12.45 | 1.45 | 2.45 | 3.45 | 4.50 | 5.50 | 6.50 | 7.50 | 8.50 | 9.50 | 10.50 | 11.20 | 12.00 | 1.15 | 1.23 |
| Goold Street..... | 12 | 6.48 | 7.48 | 8.53 | 9.53 | 10.53 | 11.53 | 12.53 | 1.53 | 2.53 | 3.53 | 4.58 | 5.58 | 6.58 | 7.58 | 8.58 | 9.58 | 10.58 | 11.27 | 12.08 | 1.23 | 1.31 |
| South Junction..... | 21 | 7.00 | 8.00 | 9.05 | 10.05 | 11.05 | 12.05 | 1.05 | 2.05 | 3.05 | 4.05 | 5.10 | 6.10 | 7.10 | 8.10 | 9.10 | 10.10 | 11.38 | | | | |
| Howell and Oklahoma..... | 30 | 7.14 | 8.14 | 9.19 | 10.19 | 11.19 | 12.19 | 1.19 | 2.19 | 3.19 | 4.19 | 5.24 | 6.24 | 7.24 | 8.24 | 9.24 | 10.24 | 11.52 | | | | |
| Milwaukee.....Ar. | 34 | 7.30 | 8.30 | 9.35 | 10.35 | 11.35 | 12.35 | 1.35 | 2.35 | 3.35 | 4.35 | 5.40 | 6.40 | 7.40 | 8.40 | 9.40 | 10.40 | 12.08 | | | | |
| | | AM | AM | AM | AM | AM | AM | PM | PM | PM | PM | PM | PM | PM | PM | PM | PM | PM | AM | AM | AM | AM |

Trains stop in Milwaukee only at the following street intersections: West Michigan St. and North Plankinton Ave., South 2nd St. and West National Ave., South 2nd St. and West Greenfield Ave., South 1st St. and West Greenfield Ave., South Kinzie Ave. and West Mitchell St., South Howell Ave. and East Lincoln Ave., South Howell Ave. and East Oklahoma Ave. No local passengers carried in Milwaukee.

Trains stop at South Junction: Southbound: to discharge passengers for South Junction or for local stations north of Goold St., and to pick up passengers for Goold St. or stations south of Goold St. Northbound: to discharge passengers from Goold St., or stations south of Goold St. and to pick up passengers for Milwaukee.

Trains stop in Racine only at the following street intersections: Douglas and Goold, High, Albert and State, State and Main, all intersections on Main Street, except 7th St. Station on Wisconsin between 7th and 8th Sts., Wisconsin and 10th, 14th and 17th, 17th and Grand, 17th and Mead, Mead and DeKoven and 23rd and Mead. No local passengers carried in Racine.

Trains stop in Kenosha only at Washington Road and the new terminal at 8th Ave. and 55th St. No local passengers will be carried between the terminal and Washington Road.

TABLE 4
Westbound

| | Miles | 21 | 23 | 25 | 27 | 29 | 601 | 31 | 103 | 33 | 105 | 35 | 35 | 37 | 109 | 39 | 41 |
|---------------------------|--------|----------------|----------------|----------------|------------|----------------|----------------|------------|------------|------------|------------|----------------|----------------|----------------|---------------|------------|------------|
| | | Exc. Sun. Loc. | Exc. Sun. Loc. | Exc. Sun. Loc. | Daily Loc. | Exc. Sun. Loc. | ADF Daily Lim. | Daily Loc. | Daily Lim. | Daily Loc. | Daily Lim. | Exc. Sun. Loc. | Sun. Only Loc. | Exc. Sun. Loc. | BH Daily Lim. | Daily Loc. | Daily Loc. |
| (Public Service Building) | | | | | | | | | | | | | | | | | |
| Milwaukee Lv. | 0 | AM | AM | AM | AM | AM | AM | AM | AM | AM | AM | AM | AM | PM | PM | PM | PM |
| West Junction | 8 | 5.05 | 5.35 | 6.00 | 6.35 | 7.05 | 7.15 | 8.00 | 8.45 | 9.45 | 10.45 | 11.15 | 11.30 | 12.10 | 12.45 | 1.15 | 2.00 |
| Lover's Lane | 8 | 5.19 | 5.49 | 6.14 | 6.49 | 7.19 | 7.29 | 8.14 | 8.59 | 9.59 | 10.59 | 11.29 | 11.44 | 12.24 | 12.59 | 1.29 | 2.14 |
| Greenfield Park | 9 | 5.20 | 5.50 | 6.15 | 6.50 | 7.20 | | 8.15 | | 10.00 | | 11.30 | 11.45 | 12.25 | | 1.30 | 2.15 |
| Sunny Slope | 9 | 5.21 | 5.51 | 6.16 | 6.51 | 7.21 | | 8.16 | | 10.01 | | 11.31 | 11.46 | 12.26 | | 1.31 | 2.16 |
| Calhoun | 10 | 5.23 | 5.53 | 6.18 | 6.53 | 7.23 | | 8.18 | | 10.03 | | 11.33 | 11.48 | 12.28 | | 1.33 | 2.18 |
| Springdale | 12 | 5.25 | 5.55 | 6.20 | 6.55 | 7.25 | | 8.20 | | 10.05 | | 11.35 | 11.50 | 12.30 | | 1.35 | 2.20 |
| Waukesha (East Limits) | 15 | 5.30 | 6.00 | 6.25 | 7.00 | 7.30 | | 8.25 | | 10.10 | | 11.40 | 11.55 | 12.35 | | 1.40 | 2.25 |
| Waukesha (Soo Line Cross) | 16 | 5.31 | 6.01 | 6.26 | 7.01 | 7.31 | 7.39 | 8.26 | 9.09 | 10.11 | 11.09 | 11.41 | 11.56 | 12.36 | 1.09 | 1.41 | 2.26 |
| Waukesha Station | 17 | 5.34 | 6.04 | 6.29 | 7.04 | 7.34 | 7.42 | 8.29 | 9.12 | 10.14 | 11.12 | 11.44 | 11.59 | 12.39 | 1.12 | 1.44 | 2.29 |
| | 18 | 5.36 | 6.06 | 6.31 | 7.06 | 7.36 | 7.43 | 8.31 | 9.13 | 10.16 | 11.13 | 11.46 | 12.01 | 12.41 | 1.13 | 1.46 | 2.31 |
| Waukesha (West Limits) | 19 | 5.41 | 6.11 | 6.36 | 7.11 | 7.41 | 7.48 | 8.36 | 9.18 | 10.21 | 11.18 | 11.51 | 12.06 | 12.46 | 1.18 | 1.51 | 2.36 |
| Silvernale | 21 | 5.44 | | | | | 7.51 | | 9.21 | | 11.21 | | | | 1.21 | | |
| Edgewood | 23 | 5.45 | | | | | 7.52 | | 9.22 | | 11.22 | | | | 1.22 | | |
| Waukesha Beach | 23 | 5.46 | | | | | 7.53 | | 9.23 | | 11.23 | | | | 1.23 | | |
| Oakton | 24 | | | | | | 7.54 | | 9.24 | | 11.24 | | | | 1.24 | | |
| Buena Vista | 26 | | | | | | 7.57 | | 9.27 | | 11.27 | | | | 1.27 | | |
| West Hartland Road | 27 | | | | | | 7.58 | | 9.28 | | 11.28 | | | | 1.28 | | |
| Nagowicka | 27 | | | | | | 7.59 | | 9.29 | | 11.29 | | | | 1.29 | | |
| Delafield Station | 29 | | | | | | 8.02 | | 9.32 | | 11.32 | | | | 1.32 | | |
| Waterville Road | 30 | | | | | | 8.04 | | 9.34 | | 11.34 | | | | 1.34 | | |
| Nemahbin Lake | 30 | | | | | | 8.05 | | 9.35 | | 11.35 | | | | 1.35 | | |
| Summit Center | 31 | | | | | | 8.06 | | 9.36 | | 11.36 | | | | 1.36 | | |
| Nashotah Road | 32 | | | | | | 8.08 | | 9.38 | | 11.38 | | | | 1.38 | | |
| Dousman Road | 33 | | | | | | 8.10 | | 9.40 | | 11.40 | | | | 1.40 | | |
| Silver Lake Beach | 34 | | | | | | 8.12 | | 9.42 | | 11.42 | | | | 1.42 | | |
| Oconomowoc Station | 37 | | | | | | 8.16 | | 9.46 | | 11.46 | | | | 1.46 | | |
| LaBelle Road | 38 | | | | | | 8.19 | | 9.49 | | 11.49 | | | | 1.49 | | |
| Hillside Road | 40 | | | | | | 8.21 | | 9.51 | | 11.51 | | | | 1.51 | | |
| Ixonia Road | 41 | | | | | | 8.23 | | 9.53 | | 11.53 | | | | 1.53 | | |
| Pipersville Road | 44 | | | | | | 8.27 | | 9.57 | | 11.57 | | | | 1.57 | | |
| Hustisford Road | 45 | | | | | | 8.29 | | 9.59 | | 11.59 | | | | 1.59 | | |
| South Watertown Road | 47 | | | | | | 8.32 | | 10.02 | | 12.02 | | | | 2.02 | | |
| Watertown (East Limits) | 47 | | | | | | 8.34 | | 10.04 | | 12.04 | | | | 2.04 | | |
| Watertown Station | Ar. 50 | | | | | | 8.40 | | 10.10 | | 12.10 | | | | 2.10 | | |

Eastbound

| | Miles | 22 | 24 | 26 | 102 | 28 | 104 | 30 | 106 | 32 | 108 | 34 | 112 | 36 | 38 | 38 | 114 | 40 |
|---------------------------|--------|----------------|----------------|----------------|----------------|------------|----------------|----------------|------------|------------|----------------|------------|------------|----------------|----------------|----------------|------------|------------|
| | | Exc. Sun. Loc. | Exc. Sun. Loc. | Exc. Sun. Loc. | Exc. Sun. Lim. | Daily Loc. | Exc. Sun. Lim. | Exc. Sun. Loc. | Daily Lim. | Daily Loc. | ADF Daily Lim. | Daily Loc. | Daily Lim. | Exc. Sun. Loc. | Sun. Only Loc. | Exc. Sun. Loc. | Daily Lim. | Daily Loc. |
| Watertown Station Lv. | 0 | AM | AM | AM | AM | AM | AM | AM | AM | AM | AM | AM | AM | PM | PM | PM | PM | PM |
| Watertown (East Limits) | 3 | | | | 6.05 | 6.41 | | 7.18 | | 8.50 | | AM | AM | | | | | 12.25 |
| South Watertown Road | 3 | | | | 6.11 | 6.47 | | 7.24 | | 8.56 | | | 10.20 | | | | | 12.31 |
| Hustisford Road | 5 | | | | 6.13 | 6.49 | | 7.26 | | 8.58 | | | 10.26 | | | | | 12.33 |
| Pipersville Road | 6 | | | | 6.17 | 6.53 | | 7.30 | | 9.02 | | | 10.28 | | | | | 12.37 |
| Ixonia Road | 9 | | | | 6.18 | 6.54 | | 7.31 | | 9.03 | | | 10.32 | | | | | 12.38 |
| Hillside Road | 10 | | | | 6.21 | 6.57 | | 7.34 | | 9.06 | | | 10.36 | | | | | 12.41 |
| LaBelle Road | 12 | | | | 6.23 | 6.59 | | 7.36 | | 9.08 | | | 10.38 | | | | | 12.43 |
| Oconomowoc Station | 13 | | | | 6.25 | 7.01 | | 7.38 | | 9.10 | | | 10.40 | | | | | 12.45 |
| | | | | | 6.28 | 7.04 | | 7.41 | | 9.13 | | | 10.43 | | | | | 12.48 |
| Silver Lake Beach | 16 | | | | 6.32 | 7.08 | | 7.45 | | 9.17 | | | 10.47 | | | | | 12.52 |
| Dousman Road | 17 | | | | 6.34 | 7.10 | | 7.47 | | 9.19 | | | 10.49 | | | | | 12.54 |
| Nashotah Road | 18 | | | | 6.36 | 7.12 | | 7.49 | | 9.21 | | | 10.51 | | | | | 12.56 |
| Summit Center | 19 | | | | 6.38 | 7.14 | | 7.51 | | 9.23 | | | 10.53 | | | | | 12.58 |
| Nemahbin Lake | 20 | | | | 6.39 | 7.15 | | 7.52 | | 9.24 | | | 10.54 | | | | | 12.59 |
| Waterville Road | 20 | | | | 6.40 | 7.16 | | 7.53 | | 9.25 | | | 10.55 | | | | | 1.00 |
| Delafield Station | 21 | | | | 6.42 | 7.18 | | 7.55 | | 9.27 | | | 10.57 | | | | | 1.02 |
| Nagowicka | 23 | | | | 6.44 | 7.20 | | 7.57 | | 9.29 | | | 10.59 | | | | | 1.04 |
| West Hartland Road | 23 | | | | 6.45 | 7.21 | | 7.58 | | 9.30 | | | 11.00 | | | | | 1.05 |
| Buena Vista | 24 | | | | 6.47 | 7.23 | | 8.00 | | 9.32 | | | 11.02 | | | | | 1.07 |
| Oakton | 26 | | | | 6.48 | 7.24 | | 8.01 | | 9.33 | | | 11.03 | | | | | 1.08 |
| Waukesha Beach | 27 | 5.50 | | | 6.51 | 7.27 | | 8.04 | | 9.36 | | | 11.06 | | | | | 1.11 |
| Edgewood | 27 | 5.51 | | | 6.51 | 7.27 | | 8.04 | | 9.36 | | | 11.06 | | | | | 1.11 |
| Silvernale | 29 | 5.52 | | | 6.53 | 7.29 | | 8.06 | | 9.38 | | | 11.08 | | | | | 1.13 |
| Waukesha (West Limits) | 31 | 5.55 | 6.15 | 6.40 | 6.56 | 7.15 | 7.32 | 7.52 | 8.09 | 8.55 | 9.41 | 10.30 | 11.11 | 12.00 | 12.15 | 12.55 | 1.16 | 2.00 |
| Waukesha Station | 32 | 6.00 | 6.20 | 6.45 | 7.01 | 7.20 | 7.37 | 7.57 | 8.14 | 9.00 | 9.46 | 10.35 | 11.16 | 12.05 | 12.20 | 1.00 | 1.21 | 2.05 |
| Waukesha (Soo Line Cross) | 33 | 6.02 | 6.22 | 6.47 | 7.02 | 7.22 | 7.38 | 7.59 | 8.15 | 9.02 | 9.47 | 10.37 | 11.17 | 12.07 | 12.22 | 1.02 | 1.22 | 2.07 |
| Waukesha (East Limits) | 34 | 6.05 | 6.25 | 6.50 | 7.05 | 7.25 | 7.41 | 8.02 | 8.18 | 9.05 | 9.50 | 10.40 | 11.20 | 12.10 | 12.25 | 1.05 | 1.25 | 2.10 |
| Springdale | 35 | 6.06 | 6.26 | 6.51 | | 7.26 | | 8.03 | | 9.06 | | 10.41 | 11.21 | 12.11 | 12.26 | 1.06 | | 2.11 |
| Calhoun | 38 | 6.11 | 6.31 | 6.56 | | 7.31 | | 8.08 | | 9.11 | | 10.46 | 11.26 | 12.16 | 12.31 | 1.11 | | 2.16 |
| Sunny Slope | 40 | 6.13 | 6.33 | 6.58 | | 7.33 | | 8.10 | | 9.13 | | 10.48 | 11.28 | 12.18 | 12.33 | 1.13 | | 2.18 |
| Greenfield Park | 41 | 6.15 | 6.35 | 7.00 | | 7.35 | | 8.12 | | 9.15 | | 10.50 | 11.30 | 12.20 | 12.35 | 1.15 | | 2.20 |
| Lover's Lane | 42 | 6.16 | 6.36 | 7.01 | | 7.36 | | 8.13 | | 9.16 | | 10.51 | 11.31 | 12.21 | 12.36 | 1.16 | | 2.21 |
| West Junction | 42 | 6.17 | 6.37 | 7.02 | 7.15 | 7.37 | 7.51 | 8.14 | 8.28 | 9.17 | 10.00 | 10.52 | 11.30 | 12.22 | 12.37 | 1.17 | 1.35 | 2.22 |
| Milwaukee | Ar. 50 | 6.31 | 6.51 | 7.16 | 7.29 | 7.51 | 8.05 | 8.28 | 8.42 | 9.31 | 10.14 | 11.06 | 11.44 | 12.36 | 12.51 | 1.31 | 1.49 | 2.36 |
| (Public Service Bldg.) | | AM | AM | AM | AM | AM | AM | AM | AM | AM | AM | AM | AM | PM | PM | PM | PM | PM |

ECONOMOWOC—WATERTOWN

all established stations west of Waukesha, West Limits



| 111 | 43 | 45 | 115 | 59 Exc. Sat. & Sun. Lim. | 47 Exc. Sun. Loc. | 73 DF Exc. Sun. Lim. | 49 | 117 | 51 | 119 | 53 | 121 | 57 | 123 | 55 |
|--------------------|---------------|---------------|---------------|--------------------------------------|----------------------------|----------------------------------|---------------|---------------------|---------------|--------------------|---------------|--------------------|---------------|---------------|---------------|
| C Daily Lim. | Daily Loc. | Daily Loc. | Daily Lim. | | | | Daily Loc. | EG Daily Lim. | Daily Loc. | B Daily Lim. | Daily Loc. | C Daily Loc. | Daily Loc. | Daily Loc. | Daily Loc. |
| PM | PM | PM | PM | PM | PM | PM | PM | PM | PM | PM | PM | PM | PM | PM | AM |
| 2.45 | 3.30 | 4.15 | 4.45 | 5.05 | 5.05 | 5.20 | 5.25 | 5.50 | 6.25 | 7.15 | 7.55 | 9.25 | PM | PM | 12.30 |
| 2.59 | 3.44 | 4.29 | 4.59 | 5.19 | 5.19 | 5.34 | 5.39 | 6.06 | 6.39 | 7.29 | 8.09 | 9.39 | 10.34 | 11.59 | 12.44 |
| | 3.45 | 4.30 | | | 5.20 | | 5.40 | | 6.40 | | 8.10 | 9.40 | 10.35 | 12.00 | 12.45 |
| | 3.46 | 4.31 | | | 5.21 | | 5.41 | | 6.41 | | 8.11 | 9.41 | 10.36 | 12.01 | 12.46 |
| | 3.48 | 4.33 | | | 5.23 | | 5.43 | | 6.43 | | 8.13 | 9.42 | 10.38 | 12.02 | 12.48 |
| | 3.50 | 4.35 | | | 5.25 | | 5.45 | | 6.45 | | 8.15 | 9.44 | 10.40 | 12.04 | 12.50 |
| | 3.55 | 4.40 | | | 5.30 | | 5.50 | | 6.50 | | 8.20 | 9.48 | 10.45 | 12.08 | 12.55 |
| 3.09 | 3.56 | 4.41 | 5.09 | 5.29 | 5.31 | 5.44 | 5.51 | 6.16 | 6.51 | 7.39 | 8.21 | 8.49 | 10.46 | 12.09 | 12.56 |
| 3.12 | 3.59 | 4.44 | 5.12 | 5.32 | 5.34 | 5.47 | 5.54 | 6.19 | 6.54 | 7.42 | 8.24 | 8.52 | 10.49 | 12.12 | 12.59 |
| 3.13 | 4.01 | 4.46 | 5.13 | 5.33 | 5.36 | 5.48 | 5.56 | 6.21 | 6.56 | 7.43 | 8.26 | 8.53 | 10.51 | 12.13 | 1.01 |
| 3.18 | 4.06 | 4.51 | 5.18 | 5.38 | 5.41 | 5.53 | 6.01 | 6.26 | 7.01 | 7.48 | 8.31 | 9.58 | 10.56 | 12.18 | 1.06 |
| 3.21 | | | 5.21 | | | 5.56 | | 6.29 | | 7.51 | | 10.01 | | 12.21 | |
| 3.22 | | | 5.22 | | | 5.57 | | 6.30 | | 7.52 | | 10.02 | | 12.22 | |
| 3.23 | | | 5.23 | | | 5.58 | | 6.31 | | 7.53 | | 10.03 | | 12.23 | |
| 3.24 | | | 5.24 | | | 5.59 | | 6.32 | | 7.54 | | 10.04 | | 12.24 | |
| 3.27 | | | 5.27 | | | 6.02 | | 6.36 | | 7.57 | | 10.07 | | 12.27 | |
| 3.28 | | | 5.28 | | | 6.03 | | 6.37 | | 7.58 | | 10.08 | | 12.28 | |
| 3.29 | | | 5.29 | | | 6.04 | | 6.38 | | 7.59 | | 10.09 | | 12.29 | |
| 3.32 | | | 5.32 | | | 6.07 | | 6.41 | | 8.02 | | 10.12 | | 12.32 | |
| 3.34 | | | 5.34 | | | 6.09 | | 6.43 | | 8.04 | | 10.14 | | 12.34 | |
| 3.35 | | | 5.35 | | | 6.10 | | 6.44 | | 8.05 | | 10.15 | | 12.35 | |
| 3.36 | | | 5.36 | | | 6.11 | | 6.45 | | 8.06 | | 10.16 | | 12.36 | |
| 3.38 | | | 5.38 | | | 6.13 | | 6.47 | | 8.08 | | 10.18 | | 12.38 | |
| 3.40 | | | 5.40 | | | 6.15 | | 6.49 | | 8.10 | | 10.20 | | 12.40 | |
| 3.42 | | | 5.42 | | | 6.17 | | 6.51 | | 8.12 | | 10.22 | | 12.42 | |
| 3.46 | | | 5.46 | | | 6.21 | | 6.56 | | 8.16 | | 10.26 | | 12.46 | |
| 3.49 | | | 5.49 | | | 6.24 | | 6.59 | | 8.19 | | 10.29 | | 12.49 | |
| 3.51 | | | 5.51 | | | 6.26 | | 7.01 | | 8.21 | | 10.31 | | 12.51 | |
| 3.53 | | | 5.53 | | | 6.28 | | 7.03 | | 8.23 | | 10.33 | | 12.53 | |
| 3.57 | | | 5.57 | | | 6.32 | | 7.07 | | 8.27 | | 10.37 | | 12.57 | |
| 3.59 | | | 5.59 | | | 6.34 | | 7.09 | | 8.29 | | 10.39 | | 12.59 | |
| 4.02 | | | 6.02 | | | 6.37 | | 7.12 | | 8.32 | | 10.42 | | 1.02 | |
| 4.04 | | | 6.04 | | | 6.39 | | 7.14 | | 8.34 | | 10.44 | | 1.04 | |
| 4.10 | | | 6.10 | | | 6.45 | | 7.20 | | 8.40 | | 10.50 | | 1.10 | |
| PM | PM | PM | PM | PM | PM | PM | PM | PM | PM | PM | PM | PM | PM | AM | AM |

- A Connects with Madison bus daily.
- B Connects with Madison bus daily except Sunday.
- C Connects with Madison bus Sunday only.
- D Connects with Janesville bus daily except Sunday.
- E Connects with Janesville bus Sunday only.
- F Connects with Beaver Dam bus daily except Sunday.
- G Connects with Beaver Dam bus Sunday only.
- H Connects with Beaver Dam bus Saturday only.

TRAINS WILL STOP AS FOLLOWS LIMITED TRAINS

WESTBOUND—Pick up passengers only—N. 6th and W. Michigan, N. 16th St., N. 27th St., N. 35th St., West Junction. Pick up and discharge passengers—In Waukesha at East Limits, Oakland Ave., Hartwell Ave., Soo Line Crossing, Waiting Station, Summit Ave., West Limits and all regular stops beyond. Regular stops in Watertown are Humboldt St., Richards and Western, 8th and Western, 5th and Western and 2nd and Milwaukee.

| 42 | 116 | 44 | 46 | 118 | 62 Exc. Sat. & Sun. Lim. | 48 Exc. Sun. Loc. | 50 | 52 | 128 | 122 EG Sun. Only Lim. | 56 | 130 | 60 | 126 | 58 |
|---------------|---------------------|---------------|---------------|--------------------|--------------------------------------|----------------------------|---------------|---------------|---------------------|-----------------------------------|---------------|--------------------|---------------|--------------------|---------------|
| Daily Loc. | BH Daily Lim. | Daily Loc. | Daily Loc. | C Daily Lim. | | | Daily Loc. | Daily Loc. | DF Daily Lim. | | Daily Loc. | B Daily Loc. | Daily Loc. | C Daily Loc. | Daily Loc. |
| PM | PM | PM | PM | PM | PM | PM | PM | PM | PM | PM | PM | PM | PM | PM | AM |
| 2.20 | 2.20 | | | 4.25 | | | | | 6.33 | 7.25 | | 8.45 | | 10.55 | |
| 2.26 | 2.26 | | | 4.31 | | | | | 6.39 | 7.31 | | 8.51 | | 11.01 | |
| 2.28 | 2.28 | | | 4.33 | | | | | 6.41 | 7.33 | | 8.53 | | 11.03 | |
| 2.32 | 2.32 | | | 4.37 | | | | | 6.45 | 7.37 | | 8.57 | | 11.07 | |
| 2.33 | 2.33 | | | 4.38 | | | | | 6.46 | 7.38 | | 8.58 | | 11.08 | |
| 2.36 | 2.36 | | | 4.41 | | | | | 6.49 | 7.41 | | 9.01 | | 11.11 | |
| 2.38 | 2.38 | | | 4.43 | | | | | 6.51 | 7.43 | | 9.03 | | 11.13 | |
| 2.40 | 2.40 | | | 4.45 | | | | | 6.53 | 7.45 | | 9.05 | | 11.15 | |
| 2.43 | 2.43 | | | 4.48 | | | | | 6.56 | 7.48 | | 9.08 | | 11.18 | |
| 2.47 | | | | 4.52 | | | | | 7.00 | 7.52 | | 9.12 | | 11.22 | |
| 2.49 | | | | 4.54 | | | | | 7.02 | 7.54 | | 9.14 | | 11.24 | |
| 2.51 | | | | 4.56 | | | | | 7.04 | 7.56 | | 9.16 | | 11.26 | |
| 2.53 | | | | 4.58 | | | | | 7.06 | 7.58 | | 9.18 | | 11.28 | |
| 2.54 | | | | 4.59 | | | | | 7.07 | 7.59 | | 9.19 | | 11.29 | |
| 2.55 | | | | 5.00 | | | | | 7.08 | 8.00 | | 9.20 | | 11.30 | |
| 2.57 | | | | 5.02 | | | | | 7.10 | 8.02 | | 9.22 | | 11.32 | |
| 2.59 | | | | 5.04 | | | | | 7.12 | 8.04 | | 9.24 | | 11.34 | |
| 3.00 | | | | 5.05 | | | | | 7.13 | 8.05 | | 9.25 | | 11.35 | |
| 3.02 | | | | 5.07 | | | | | 7.15 | 8.07 | | 9.27 | | 11.37 | |
| 3.03 | | | | 5.08 | | | | | 7.16 | 8.08 | | 9.28 | | 11.38 | |
| 3.06 | | | | 5.11 | | | | | 7.19 | 8.11 | | 9.31 | | 11.41 | |
| 3.06 | | | | 5.11 | | | | | 7.19 | 8.11 | | 9.31 | | 11.41 | |
| 3.08 | | | | 5.13 | | | | | 7.21 | 8.13 | | 9.33 | | 11.43 | |
| 2.45 | 3.11 | 4.15 | 5.00 | 5.16 | 5.40 | 5.45 | 6.10 | 7.10 | 7.24 | 8.16 | 8.40 | 9.36 | 11.00 | 11.46 | 1.10 |
| 2.50 | 3.16 | 4.20 | 5.05 | 5.21 | 5.45 | 5.50 | 6.15 | 7.15 | 7.29 | 8.21 | 8.45 | 9.41 | 11.05 | 11.51 | 1.15 |
| 2.52 | 3.17 | 4.22 | 5.07 | 5.22 | 5.47 | 5.52 | 6.17 | 7.17 | 7.30 | 8.22 | 8.47 | 9.42 | 11.07 | 11.52 | 1.17 |
| 2.55 | 3.20 | 4.25 | 5.10 | 5.25 | 5.50 | 5.55 | 6.20 | 7.20 | 7.33 | 8.25 | 8.50 | 9.45 | 11.10 | 11.55 | 1.20 |
| 2.56 | | 4.26 | 5.11 | | | 5.56 | 6.21 | 7.21 | | | 8.51 | 9.46 | 11.11 | 11.56 | 1.21 |
| 3.01 | | 4.31 | 5.16 | | | 6.01 | 6.26 | 7.26 | | | 8.56 | 9.50 | 11.16 | 12.00 | 1.26 |
| 3.03 | | 4.33 | 5.18 | | | 6.03 | 6.28 | 7.28 | | | 8.58 | 9.51 | 11.18 | 12.01 | 1.28 |
| 3.05 | | 4.35 | 5.20 | | | 6.05 | 6.30 | 7.30 | | | 9.00 | 9.53 | 11.20 | 12.03 | 1.30 |
| 3.06 | | 4.36 | 5.21 | | | 6.06 | 6.31 | 7.31 | | | 9.01 | 9.54 | 11.21 | 12.04 | 1.31 |
| 3.07 | 3.30 | 4.37 | 5.22 | 5.35 | 5.59 | 6.07 | 6.32 | 7.32 | 7.43 | 8.35 | 9.02 | 9.55 | 11.22 | 12.05 | 1.32 |
| 3.21 | 3.44 | 4.51 | 5.36 | 5.49 | 6.13 | 6.21 | 6.46 | 7.46 | 7.57 | 8.49 | 9.16 | 10.09 | 11.36 | 12.19 | 1.46 |
| PM | PM | PM | PM | PM | PM | PM | PM | PM | PM | PM | PM | PM | PM | AM | AM |

EASTBOUND—Pick up passengers—In Watertown at 2nd and Milwaukee, 5th and Western, 8th and Western, Richards and Western, Humboldt St. Pick up and discharge passengers at all regular stops from Watertown to and including Waukesha, West Limits. In Waukesha at Summit Ave., Waiting Station, Soo Line Crossing, Hartwell Ave., Oakland Ave. and East Limits. Discharge passengers only—West Junction, N. 35th St., N. 27th St., N. 16th St., N. 6th and W. Michigan N. 3rd and W. Michigan. For passengers boarding west of Waukesha West Limits, stop will be made at any regular stop between Waukesha West Limits, and West Junction.

LOCAL TRAINS

WESTBOUND—To pick up passengers only at N. 6th and W. Michigan, N. 16th St., N. 27th St., N. 35th St., West Junction and to pick up and discharge passengers at all local stops west of West Junction.

EASTBOUND—To pick up and discharge passengers at all stops to and including Lover's Lane.

To discharge passengers only at West Junction, N. 35th St., N. 27th St., N. 16th St., N. 6th and W. Michigan and N. 3rd and W. Michigan.

(Sunday Schedule Operated on Holidays)



BUS AND RAIL-BUS SERVICE



MILWAUKEE ELECTRIC LINES AND WISCONSIN MOTOR BUS LINES

TABLE 5 MADISON—MILWAUKEE

Complete Madison-Milwaukee Service via Ft. Atkinson (through bus route) and via Watertown (combination rail-bus route). For detail of service via Ft. Atkinson see Table 7.

| WESTBOUND | 601 | 101 | 603 | 605 | 103 | 105 | 607 | 609 | RAILWAY |
|--------------------|---------|---------|-----------|-----------|-----------|-----------|-----------|-----------|-------------|
| | Daily | Daily | Exc. Sun. | Sun. Only | Exc. Sun. | Sun. Only | Exc. Sun. | Sun. Only | |
| Milwaukee.....Lv. | AM 7.15 | AM 9.45 | PM 12.45 | PM 2.45 | PM 4.15 | PM 6.15 | PM 7.15 | PM 9.25 | MOTOR COACH |
| West Junction..... | 7.29 | | 12.59 | 2.59 | | | 7.29 | 9.39 | |
| Waukesha..... | 7.43 | 10.20 | 1.13 | 3.13 | 4.50 | 6.50 | 7.43 | 9.53 | |
| Delafield..... | 8.02 | | 1.32 | 3.32 | | | 8.02 | 10.12 | |
| Oconomowoc..... | 8.16 | | 1.46 | 3.46 | | | 8.16 | 10.26 | |
| Watertown.....Ar. | 8.40 | | 2.10 | 4.10 | | | 8.40 | 10.50 | |
| Watertown.....Lv. | 8.45 | | 2.15 | 4.20 | | | 8.45 | 10.55 | |
| Waterloo..... | 9.10 | | 2.40 | 4.45 | | | 9.10 | 11.20 | |
| Marshall..... | 9.20 | | 2.50 | 4.55 | | | 9.20 | 11.30 | |
| Sun Prairie..... | 9.35 | | 3.05 | 5.10 | | | 9.35 | 11.45 | |
| Madison.....Ar. | 10.00 | 12.30 | 3.30 | 5.35 | 7.00 | 9.00 | 10.00 | 12.10 | |
| | AM | PM | PM | PM | PM | PM | PM | AM | |

| EASTBOUND | 602 | 102 | 604 | 606 | 104 | 106 | 608 | 610 | RAILWAY |
|--------------------|---------|----------|-----------|-----------|-----------|-----------|-----------|-----------|-------------|
| | Daily | Daily | Exc. Sun. | Sun. Only | Exc. Sun. | Sun. Only | Exc. Sun. | Sun. Only | |
| Madison.....Lv. | AM 7.30 | AM 10.30 | PM 1.00 | PM 3.00 | PM 4.15 | PM 6.15 | PM 7.25 | PM 9.35 | MOTOR COACH |
| Sun Prairie..... | 7.50 | | 1.20 | 3.20 | | | 7.45 | 9.55 | |
| Marshall..... | 8.05 | | 1.35 | 3.35 | | | 8.00 | 10.10 | |
| Waterloo..... | 8.15 | | 1.45 | 3.45 | | | 8.10 | 10.20 | |
| Watertown.....Ar. | 8.45 | | 2.15 | 4.15 | | | 8.40 | 10.50 | |
| Watertown.....Lv. | 8.50 | | 2.20 | 4.25 | | | 8.45 | 10.55 | |
| Oconomowoc..... | 9.13 | | 2.43 | 4.48 | | | 9.08 | 11.18 | |
| Delafield..... | 9.27 | | 2.57 | 5.02 | | | 9.22 | 11.32 | |
| Waukesha..... | 9.46 | 12.30 | 3.16 | 5.21 | 6.15 | 8.15 | 9.41 | 11.51 | |
| West Junction..... | 10.00 | | 3.30 | 5.35 | | | 9.55 | 12.05 | |
| Milwaukee.....Ar. | 10.14 | AM | 3.44 | 5.49 | 7.00 | 9.00 | 10.09 | 12.19 | |
| | AM | PM | PM | PM | PM | PM | PM | AM | |

WISCONSIN MOTOR BUS LINES

MADISON—FORT ATKINSON—MILWAUKEE

| WESTBOUND | | | TABLE 7 STATIONS | EASTBOUND | | |
|-------------|-------------|---------|-----------------------|-----------|-------------|-------------|
| ① Sun. Only | ② Exc. Sun. | ③ Daily | | ④ Daily | ⑤ Exc. Sun. | ⑥ Sun. Only |
| PM 6.15 | PM 4.15 | AM 9.45 | Lv. Milwaukee.....Ar. | PM 1.15 | PM 7.00 | PM 9.00 |
| 6.50 | 4.50 | 10.20 | Waukesha..... | 12.30 | 6.15 | 8.15 |
| 7.20 | 5.20 | 10.50 | Sullivan..... | 11.55 | 5.40 | 7.40 |
| 7.30 | 5.30 | 11.00 | Helenville..... | 11.45 | 5.30 | 7.30 |
| 7.40 | 5.40 | 11.10 | Jefferson..... | 11.35 | 5.20 | 7.20 |
| 7.50 | 5.50 | 11.20 | Ft. Atkinson..... | 11.25 | 5.10 | 7.10 |
| 8.10 | 6.10 | 11.40 | Cambridge..... | 11.05 | 4.50 | 6.50 |
| 9.00 | 7.00 | 12.30 | Ar. Madison.....Lv. | 10.30 | 4.15 | 6.15 |
| PM | PM | PM | | AM | PM | PM |

① Via Bluemound Road (Highway 18) between Milwaukee and Waukesha.
② Via Greenfield Ave. (Highway 59) between Milwaukee and Waukesha.

TABLE 8 WISCONSIN MOTOR BUS LINES

OCONOMOWOC—PEWAUKEE—MILWAUKEE

WEEKDAYS—Monday to Friday, Incl.

| WESTBOUND | | | | | | EASTBOUND | | | | | |
|-----------------|----------------|----------------|----------------|----------------|-------------------|------------------|----------------|----------------|----------------|----------------|------------------|
| Leave Milwaukee | Leave Pewaukee | Leave Hartland | Leave Nashotah | Leave Okauchee | Arrive Oconomowoc | Leave Oconomowoc | Leave Okauchee | Leave Nashotah | Leave Hartland | Leave Pewaukee | Arrive Milwaukee |
| AM 9.00 | AM 9.45 | AM 9.55 | AM 10.05 | AM 10.10 | AM 10.25 | AM 6.15 | AM 6.25 | AM 6.30 | AM 6.40 | AM 6.50 | AM 7.40 |
| 1.00 | 1.45 | 1.55 | 2.05 | 2.10 | 2.25 | 10.30 | 10.40 | 10.45 | 10.55 | 11.05 | 11.55 |
| 5.10 | 5.55 | 6.05 | 6.15 | 6.20 | 6.35 | 4.30 | 4.40 | 4.45 | 4.55 | 5.05 | 5.55 |
| 6.10 | 6.55 | 7.05 | 7.15 | 7.20 | 7.35 | 7.25 | 7.35 | 7.40 | 7.50 | 8.00 | 8.40 |
| PM | PM | PM | PM | PM | PM | PM | PM | PM | PM | PM | PM |

SATURDAYS

| | | | | | | | | | | | |
|----------|----------|----------|----------|----------|----------|---------|---------|---------|---------|---------|---------|
| AM 10.00 | AM 10.45 | AM 10.55 | AM 11.05 | AM 11.10 | AM 11.25 | AM 8.20 | AM 8.30 | AM 8.35 | AM 8.45 | AM 8.55 | AM 9.45 |
| 1.15 | 2.00 | 2.10 | 2.20 | 2.25 | 2.40 | 11.30 | 11.40 | 11.45 | 11.55 | 12.05 | 12.55 |
| 4.10 | 4.55 | 5.05 | 5.15 | 5.20 | 5.35 | 4.30 | 4.40 | 4.45 | 4.55 | 5.05 | 5.55 |
| 6.10 | 6.55 | 7.05 | 7.15 | 7.20 | 7.35 | 7.25 | 7.35 | 7.40 | 7.50 | 8.00 | 8.40 |
| PM | PM | PM | PM | PM | PM | PM | PM | PM | PM | PM | PM |

SUNDAYS

| | | | | | | | | | | | |
|---------|---------|---------|----------|----------|----------|----------|----------|----------|----------|----------|----------|
| AM 9.00 | AM 9.45 | AM 9.55 | AM 10.05 | AM 10.10 | AM 10.25 | AM 10.30 | AM 10.40 | AM 10.45 | AM 10.55 | AM 11.05 | AM 11.55 |
| 1.00 | 1.45 | 1.55 | 2.05 | 2.10 | 2.25 | 2.30 | 2.40 | 2.45 | 2.55 | 3.05 | 3.55 |
| 4.10 | 4.55 | 5.05 | 5.15 | 5.20 | 5.35 | 5.45 | 5.55 | 6.00 | 6.10 | 6.20 | 7.10 |
| 7.30 | 8.15 | 8.25 | 8.35 | 8.40 | 8.55 | 9.00 | 9.10 | 9.15 | 9.25 | 9.35 | 10.25 |
| PM | PM | PM | PM | PM | PM | PM | PM | PM | PM | PM | PM |

Note: Bus for Waukesha and Madison via Bluemound Road leaves Milwaukee at 9:45 A. M. daily.

Note: Bus from Madison and Waukesha via Bluemound Road leaves Waukesha at 6:15 P. M. daily except Sunday.

SAVE 10%

By Purchasing 30 DAY ROUND TRIP TICKETS

MILWAUKEE ELECTRIC LINES AND GREEN BAY STAGES, INC.

GREEN BAY—TWO RIVERS—MANITOWOC—SHEBOYGAN—MILWAUKEE

| NORTHBOUND | TABLE 6 STATIONS | | | | SOUTHBOUND | | | |
|------------|------------------|-----------|-------|------------------------|------------|---------|-----------|----------|
| | Daily | Exc. Sun. | Daily | Exc. Sun. | Exc. Sun. | Daily | Exc. Sun. | Daily |
| PM 4.15 | PM 12.15 | AM 8.15 | AM | Lv. Milwaukee.....Ar. | AM 11.46 | PM 1.51 | PM 7.51 | PM 10.19 |
| 4.34 | 12.34 | 8.34 | | Northside..... | 11.27 | 1.32 | 7.32 | 10.10 |
| 4.50 | 12.50 | 8.51 | | Brown Deer..... | 11.11 | 1.16 | 7.16 | 9.44 |
| 4.56 | 12.56 | 8.58 | | Thiensville..... | 11.05 | 1.10 | 7.10 | 9.38 |
| 5.03 | 1.03 | 9.06 | | Cedarburg..... | 10.58 | 1.03 | 7.03 | 9.31 |
| 5.10 | 1.10 | 9.13 | | Grafton..... | 10.51 | 12.56 | 6.56 | 9.24 |
| 5.22 | 1.22 | 9.25 | | Pt. Washington..... | 10.41 | 12.45 | 6.45 | 9.13 |
| 5.34 | 1.34 | 9.36 | | Belgium..... | 10.30 | 12.34 | 6.34 | 9.02 |
| 5.40 | 1.40 | 9.42 | | Cedar Grove..... | 10.24 | 12.28 | 6.28 | 8.58 |
| 5.48 | 1.48 | 9.49 | | Oostburg..... | 10.16 | 12.21 | 6.21 | 8.49 |
| 6.08 | 2.08 | 10.11 | | Ar. Sheboygan.....Lv. | 9.55 | 12.00 | 6.00 | 8.28 |
| 6.15 | 2.10 | 10.15 | 7.15 | Lv. Sheboygan.....Ar. | 9.45 | 11.50 | 5.30 | 8.20 |
| 6.30 | 2.25 | 10.30 | 7.30 | Haven..... | 9.30 | 11.35 | 5.15 | 8.05 |
| 6.40 | 2.35 | 10.40 | 7.40 | Cleveland Corners..... | 9.20 | 11.25 | 5.00 | 7.50 |
| 6.55 | 2.50 | 10.55 | 7.55 | Newton..... | 9.05 | 11.10 | 4.45 | 7.35 |
| 7.10 | 3.10 | 11.15 | 8.15 | Manitowoc..... | 8.45 | 10.50 | 4.30 | 7.20 |
| 7.30 | 3.30 | 11.35 | ① | Two Rivers..... | 8.30 | 10.30 | 4.10 | 7.00 |
| 7.43 | 3.43 | 11.48 | | Mishicot..... | 8.15 | 10.17 | 3.54 | 6.47 |
| 7.48 | 3.48 | 11.53 | | Larrabee..... | 8.00 | 10.12 | 3.47 | 6.42 |
| 7.54 | 3.54 | 11.59 | | Cooperstown..... | 7.45 | 10.05 | 3.41 | 6.36 |
| 8.05 | 4.00 | 12.10 | | Denmark..... | 7.30 | 10.00 | 3.35 | 6.30 |
| 8.15 | 4.10 | 12.20 | | Bellevue..... | 7.15 | 9.45 | 3.20 | 6.20 |
| 8.30 | 4.30 | 12.40 | | Ar. Green Bay.....Lv. | 7.00 | 9.30 | 3.00 | 6.00 |
| PM | PM | PM | AM | | AM | AM | PM | PM |

NO LOCAL PASSENGERS CARRIED BETWEEN MANITOWOC AND TWO RIVERS.

① Freqquent local bus service between Manitowoc and Two Rivers.



BUS AND RAIL-BUS SERVICE



WISCONSIN MOTOR BUS LINES

FOND DU LAC—HARTFORD—WEST BEND—MILWAUKEE

| NORTHBOUND—Read Down | | | | | | SOUTHBOUND—Read Up | | | | | | | | | | | |
|----------------------|-----------|------|------|-----------|-----------|--------------------|-----------------|-----|------|-------|-------|-----------|-----------|-----------|------|-----|-----|
| 13 | 11 | 9 | 7 | 5 | 3 | TABLE 9 STATIONS | | | | | | 2 | 4 | 6 | 8 | 10 | 12 |
| ⓪ | ⓪ | ⓪ | ⓪ | ⓪ | ⓪ | STATIONS | | | | | | ⓪ | ⓪ | ⓪ | ⓪ | ⓪ | ⓪ |
| D'y | Sun. only | D'y | D'y | Exc. Sun. | Sun. only | STATIONS | | | | | | Exc. Sun. | Sun. only | Exc. Sun. | D'y | D'y | D'y |
| PM | PM | PM | PM | AM | AM | Ar. | Milwaukee | Ar. | AM | AM | PM | PM | PM | PM | PM | | |
| 7.15 | 6.40 | 4.30 | 1.15 | 10.10 | 9.30 | Lv. | Menomonee Falls | Ar. | 9.50 | 11.55 | 12.20 | 3.40 | 6.10 | 9.25 | 9.25 | | |
| 7.45 | 7.10 | 5.00 | 1.45 | 10.00 | 7.55 | Lv. | Richfield | Ar. | 9.10 | 11.15 | 11.40 | 3.00 | 5.30 | 8.45 | 8.45 | | |
| 8.00 | 7.25 | 2.00 | 2.00 | 10.15 | 8.10 | Lv. | Hartford | Ar. | 8.55 | 11.00 | 2.45 | 2.45 | 8.30 | 8.30 | 8.30 | | |
| 8.10 | 7.35 | 2.10 | 2.10 | 10.25 | 8.20 | Lv. | Slinger | Ar. | 8.40 | 10.45 | 2.30 | 2.30 | 8.15 | 8.15 | 8.15 | | |
| 8.20 | 7.55 | 2.20 | 2.20 | 10.35 | 8.30 | Lv. | Addison | Ar. | 8.30 | 10.35 | 2.20 | 2.20 | 8.05 | 8.05 | 8.05 | | |
| 8.40 | 2.40 | 2.40 | 2.40 | 10.55 | 8.50 | Lv. | Nenno | Ar. | 8.10 | 10.15 | 2.00 | 2.00 | 7.45 | 7.45 | 7.45 | | |
| 8.45 | 2.45 | 2.45 | 2.45 | 11.00 | 8.55 | Lv. | Theresa | Ar. | 8.05 | 10.10 | 1.55 | 1.55 | 7.40 | 7.40 | 7.40 | | |
| 8.55 | 2.55 | 2.55 | 2.55 | 11.10 | 9.05 | Lv. | Lomira | Ar. | 7.55 | 10.00 | 1.45 | 1.45 | 7.30 | 7.30 | 7.30 | | |
| 9.05 | 3.05 | 3.05 | 3.05 | 11.20 | 9.15 | Lv. | Byron | Ar. | 7.45 | 9.50 | 1.35 | 1.35 | 7.20 | 7.20 | 7.20 | | |
| 9.15 | 3.15 | 3.15 | 3.15 | 11.30 | 9.25 | Lv. | Germantown | Ar. | 7.40 | 9.45 | 1.30 | 1.30 | 7.15 | 7.15 | 7.15 | | |
| 9.40 | 5.10 | 5.10 | 5.10 | 11.45 | 9.40 | Lv. | Goldendale | Ar. | 7.25 | 9.45 | 1.25 | 1.25 | 7.15 | 7.15 | 7.15 | | |
| PM | 5.20 | 5.20 | 5.20 | 11.55 | 9.50 | Lv. | Gumms | Ar. | 7.25 | 9.30 | 1.20 | 1.20 | 7.10 | 7.10 | 7.10 | | |
| PM | 5.35 | 5.35 | 5.35 | 12.10 | 10.00 | Lv. | West Bend | Ar. | 7.25 | 9.30 | 1.20 | 1.20 | 7.10 | 7.10 | 7.10 | | |
| PM | 5.37 | 5.37 | 5.37 | 12.20 | 10.10 | Lv. | Barton | Ar. | 7.25 | 9.30 | 1.20 | 1.20 | 7.10 | 7.10 | 7.10 | | |
| PM | 5.50 | 5.50 | 5.50 | 12.30 | 10.20 | Lv. | Kewaskum | Ar. | 7.25 | 9.30 | 1.20 | 1.20 | 7.10 | 7.10 | 7.10 | | |
| PM | 6.05 | 6.05 | 6.05 | 12.40 | 10.30 | Lv. | Waucousta | Ar. | 7.25 | 9.30 | 1.20 | 1.20 | 7.10 | 7.10 | 7.10 | | |
| PM | 6.15 | 6.15 | 6.15 | 12.50 | 10.40 | Lv. | Eden | Ar. | 7.25 | 9.30 | 1.20 | 1.20 | 7.10 | 7.10 | 7.10 | | |
| PM | 6.40 | 6.40 | 6.40 | 1.00 | 10.50 | Lv. | Fond du Lac | Ar. | 7.25 | 9.30 | 1.20 | 1.20 | 7.10 | 7.10 | 7.10 | | |
| PM | 6.40 | 6.40 | 6.40 | 1.10 | 11.00 | Lv. | Fond du Lac | Ar. | 7.25 | 9.30 | 1.20 | 1.20 | 7.10 | 7.10 | 7.10 | | |
| PM | 6.40 | 6.40 | 6.40 | 1.20 | 11.10 | Lv. | Fond du Lac | Ar. | 7.25 | 9.30 | 1.20 | 1.20 | 7.10 | 7.10 | 7.10 | | |
| PM | 6.40 | 6.40 | 6.40 | 1.30 | 11.20 | Lv. | Fond du Lac | Ar. | 7.25 | 9.30 | 1.20 | 1.20 | 7.10 | 7.10 | 7.10 | | |
| PM | 6.40 | 6.40 | 6.40 | 1.40 | 11.30 | Lv. | Fond du Lac | Ar. | 7.25 | 9.30 | 1.20 | 1.20 | 7.10 | 7.10 | 7.10 | | |
| PM | 6.40 | 6.40 | 6.40 | 1.50 | 11.40 | Lv. | Fond du Lac | Ar. | 7.25 | 9.30 | 1.20 | 1.20 | 7.10 | 7.10 | 7.10 | | |
| PM | 6.40 | 6.40 | 6.40 | 2.00 | 11.50 | Lv. | Fond du Lac | Ar. | 7.25 | 9.30 | 1.20 | 1.20 | 7.10 | 7.10 | 7.10 | | |
| PM | 6.40 | 6.40 | 6.40 | 2.10 | 12.00 | Lv. | Fond du Lac | Ar. | 7.25 | 9.30 | 1.20 | 1.20 | 7.10 | 7.10 | 7.10 | | |
| PM | 6.40 | 6.40 | 6.40 | 2.20 | 12.10 | Lv. | Fond du Lac | Ar. | 7.25 | 9.30 | 1.20 | 1.20 | 7.10 | 7.10 | 7.10 | | |
| PM | 6.40 | 6.40 | 6.40 | 2.30 | 12.20 | Lv. | Fond du Lac | Ar. | 7.25 | 9.30 | 1.20 | 1.20 | 7.10 | 7.10 | 7.10 | | |
| PM | 6.40 | 6.40 | 6.40 | 2.40 | 12.30 | Lv. | Fond du Lac | Ar. | 7.25 | 9.30 | 1.20 | 1.20 | 7.10 | 7.10 | 7.10 | | |
| PM | 6.40 | 6.40 | 6.40 | 2.50 | 12.40 | Lv. | Fond du Lac | Ar. | 7.25 | 9.30 | 1.20 | 1.20 | 7.10 | 7.10 | 7.10 | | |
| PM | 6.40 | 6.40 | 6.40 | 3.00 | 12.50 | Lv. | Fond du Lac | Ar. | 7.25 | 9.30 | 1.20 | 1.20 | 7.10 | 7.10 | 7.10 | | |
| PM | 6.40 | 6.40 | 6.40 | 3.10 | 1.00 | Lv. | Fond du Lac | Ar. | 7.25 | 9.30 | 1.20 | 1.20 | 7.10 | 7.10 | 7.10 | | |
| PM | 6.40 | 6.40 | 6.40 | 3.20 | 1.10 | Lv. | Fond du Lac | Ar. | 7.25 | 9.30 | 1.20 | 1.20 | 7.10 | 7.10 | 7.10 | | |
| PM | 6.40 | 6.40 | 6.40 | 3.30 | 1.20 | Lv. | Fond du Lac | Ar. | 7.25 | 9.30 | 1.20 | 1.20 | 7.10 | 7.10 | 7.10 | | |
| PM | 6.40 | 6.40 | 6.40 | 3.40 | 1.30 | Lv. | Fond du Lac | Ar. | 7.25 | 9.30 | 1.20 | 1.20 | 7.10 | 7.10 | 7.10 | | |
| PM | 6.40 | 6.40 | 6.40 | 3.50 | 1.40 | Lv. | Fond du Lac | Ar. | 7.25 | 9.30 | 1.20 | 1.20 | 7.10 | 7.10 | 7.10 | | |
| PM | 6.40 | 6.40 | 6.40 | 4.00 | 1.50 | Lv. | Fond du Lac | Ar. | 7.25 | 9.30 | 1.20 | 1.20 | 7.10 | 7.10 | 7.10 | | |
| PM | 6.40 | 6.40 | 6.40 | 4.10 | 1.60 | Lv. | Fond du Lac | Ar. | 7.25 | 9.30 | 1.20 | 1.20 | 7.10 | 7.10 | 7.10 | | |
| PM | 6.40 | 6.40 | 6.40 | 4.20 | 1.70 | Lv. | Fond du Lac | Ar. | 7.25 | 9.30 | 1.20 | 1.20 | 7.10 | 7.10 | 7.10 | | |
| PM | 6.40 | 6.40 | 6.40 | 4.30 | 1.80 | Lv. | Fond du Lac | Ar. | 7.25 | 9.30 | 1.20 | 1.20 | 7.10 | 7.10 | 7.10 | | |
| PM | 6.40 | 6.40 | 6.40 | 4.40 | 1.90 | Lv. | Fond du Lac | Ar. | 7.25 | 9.30 | 1.20 | 1.20 | 7.10 | 7.10 | 7.10 | | |
| PM | 6.40 | 6.40 | 6.40 | 4.50 | 2.00 | Lv. | Fond du Lac | Ar. | 7.25 | 9.30 | 1.20 | 1.20 | 7.10 | 7.10 | 7.10 | | |
| PM | 6.40 | 6.40 | 6.40 | 4.60 | 2.10 | Lv. | Fond du Lac | Ar. | 7.25 | 9.30 | 1.20 | 1.20 | 7.10 | 7.10 | 7.10 | | |
| PM | 6.40 | 6.40 | 6.40 | 4.70 | 2.20 | Lv. | Fond du Lac | Ar. | 7.25 | 9.30 | 1.20 | 1.20 | 7.10 | 7.10 | 7.10 | | |
| PM | 6.40 | 6.40 | 6.40 | 4.80 | 2.30 | Lv. | Fond du Lac | Ar. | 7.25 | 9.30 | 1.20 | 1.20 | 7.10 | 7.10 | 7.10 | | |
| PM | 6.40 | 6.40 | 6.40 | 4.90 | 2.40 | Lv. | Fond du Lac | Ar. | 7.25 | 9.30 | 1.20 | 1.20 | 7.10 | 7.10 | 7.10 | | |
| PM | 6.40 | 6.40 | 6.40 | 5.00 | 2.50 | Lv. | Fond du Lac | Ar. | 7.25 | 9.30 | 1.20 | 1.20 | 7.10 | 7.10 | 7.10 | | |
| PM | 6.40 | 6.40 | 6.40 | 5.10 | 2.60 | Lv. | Fond du Lac | Ar. | 7.25 | 9.30 | 1.20 | 1.20 | 7.10 | 7.10 | 7.10 | | |
| PM | 6.40 | 6.40 | 6.40 | 5.20 | 2.70 | Lv. | Fond du Lac | Ar. | 7.25 | 9.30 | 1.20 | 1.20 | 7.10 | 7.10 | 7.10 | | |
| PM | 6.40 | 6.40 | 6.40 | 5.30 | 2.80 | Lv. | Fond du Lac | Ar. | 7.25 | 9.30 | 1.20 | 1.20 | 7.10 | 7.10 | 7.10 | | |
| PM | 6.40 | 6.40 | 6.40 | 5.40 | 2.90 | Lv. | Fond du Lac | Ar. | 7.25 | 9.30 | 1.20 | 1.20 | 7.10 | 7.10 | 7.10 | | |
| PM | 6.40 | 6.40 | 6.40 | 5.50 | 3.00 | Lv. | Fond du Lac | Ar. | 7.25 | 9.30 | 1.20 | 1.20 | 7.10 | 7.10 | 7.10 | | |
| PM | 6.40 | 6.40 | 6.40 | 5.60 | 3.10 | Lv. | Fond du Lac | Ar. | 7.25 | 9.30 | 1.20 | 1.20 | 7.10 | 7.10 | 7.10 | | |
| PM | 6.40 | 6.40 | 6.40 | 5.70 | 3.20 | Lv. | Fond du Lac | Ar. | 7.25 | 9.30 | 1.20 | 1.20 | 7.10 | 7.10 | 7.10 | | |
| PM | 6.40 | 6.40 | 6.40 | 5.80 | 3.30 | Lv. | Fond du Lac | Ar. | 7.25 | 9.30 | 1.20 | 1.20 | 7.10 | 7.10 | 7.10 | | |
| PM | 6.40 | 6.40 | 6.40 | 5.90 | 3.40 | Lv. | Fond du Lac | Ar. | 7.25 | 9.30 | 1.20 | 1.20 | 7.10 | 7.10 | 7.10 | | |
| PM | 6.40 | 6.40 | 6.40 | 6.00 | 3.50 | Lv. | Fond du Lac | Ar. | 7.25 | 9.30 | 1.20 | 1.20 | 7.10 | 7.10 | 7.10 | | |
| PM | 6.40 | 6.40 | 6.40 | 6.10 | 3.60 | Lv. | Fond du Lac | Ar. | 7.25 | 9.30 | 1.20 | 1.20 | 7.10 | 7.10 | 7.10 | | |
| PM | 6.40 | 6.40 | 6.40 | 6.20 | 3.70 | Lv. | Fond du Lac | Ar. | 7.25 | 9.30 | 1.20 | 1.20 | 7.10 | 7.10 | 7.10 | | |
| PM | 6.40 | 6.40 | 6.40 | 6.30 | 3.80 | Lv. | Fond du Lac | Ar. | 7.25 | 9.30 | 1.20 | 1.20 | 7.10 | 7.10 | 7.10 | | |
| PM | 6.40 | 6.40 | 6.40 | 6.40 | 3.90 | Lv. | Fond du Lac | Ar. | 7.25 | 9.30 | 1.20 | 1.20 | 7.10 | 7.10 | 7.10 | | |
| PM | 6.40 | 6.40 | 6.40 | 6.50 | 4.00 | Lv. | Fond du Lac | Ar. | 7.25 | 9.30 | 1.20 | 1.20 | 7.10 | 7.10 | 7.10 | | |
| PM | 6.40 | 6.40 | 6.40 | 7.00 | 4.10 | Lv. | Fond du Lac | Ar. | 7.25 | 9.30 | 1.20 | 1.20 | 7.10 | 7.10 | 7.10 | | |
| PM | 6.40 | 6.40 | 6.40 | 7.10 | 4.20 | Lv. | Fond du Lac | Ar. | 7.25 | 9.30 | 1.20 | 1.20 | 7.10 | 7.10 | 7.10 | | |
| PM | 6.40 | 6.40 | 6.40 | 7.20 | 4.30 | Lv. | Fond du Lac | Ar. | 7.25 | 9.30 | 1.20 | 1.20 | 7.10 | 7.10 | 7.10 | | |
| PM | 6.40 | 6.40 | 6.40 | 7.30 | 4.40 | Lv. | Fond du Lac | Ar. | 7.25 | 9.30 | 1.20 | 1.20 | 7.10 | 7.10 | 7.10 | | |
| PM | 6.40 | 6.40 | 6.40 | 7.40 | 4.50 | Lv. | Fond du Lac | Ar. | 7.25 | 9.30 | 1.20 | 1.20 | 7.10 | 7.10 | 7.10 | | |
| PM | 6.40 | 6.40 | 6.40 | 7.50 | 4.60 | Lv. | Fond du Lac | Ar. | 7.25 | 9.30 | 1.20 | 1.20 | 7.10 | 7.10 | 7.10 | | |
| PM | 6.40 | 6.40 | 6.40 | 8.00 | 4.70 | Lv. | Fond du Lac | Ar. | 7.25 | 9.30 | 1.20 | 1.20 | 7.10 | 7.10 | 7.10 | | |
| PM | 6.40 | 6.40 | 6.40 | 8.10 | 4.80 | Lv. | Fond du Lac | Ar. | 7.25 | 9.30 | 1.20 | 1.20 | 7.10 | 7.10 | 7.10 | | |
| PM | 6.40 | 6.40 | 6.40 | 8.20 | 4.90 | Lv. | Fond du Lac | Ar. | 7.25 | 9.30 | 1.20 | 1.20 | 7.10 | 7.10 | 7.10 | | |
| PM | 6.40 | 6.40 | 6.40 | 8.30 | 5.00 | Lv. | Fond du Lac | Ar. | 7.25 | 9.30 | 1.20 | 1.20 | 7.10 | 7.10 | 7.10 | | |
| PM | 6.40 | 6.40 | 6.40 | 8.40 | 5.10 | Lv. | Fond du Lac | Ar. | 7.25 | 9.30 | 1.20 | 1.20 | 7.10 | 7.10 | 7.10 | | |
| PM | 6.40 | 6.40 | 6.40 | 8.50 | 5.20 | Lv. | Fond du Lac | Ar. | 7.25 | 9.30 | 1.20 | 1.20 | 7.10 | 7.10 | 7.10 | | |
| PM | 6.40 | 6.40 | 6.40 | 9.00 | 5.30 | Lv. | Fond du Lac | Ar. | 7.25 | 9.30 | 1.20 | 1.20 | 7.10 | 7.10 | 7.10 | | |
| PM | 6.40 | 6.40 | 6.40 | 9.10 | 5.40 | Lv. | Fond du Lac | Ar. | 7.25 | 9.30 | 1.20 | 1.20 | 7.10 | 7.10 | 7.10 | | |
| PM | 6.40 | 6.40 | 6.40 | 9.20 | 5.50 | Lv. | Fond du Lac | Ar. | 7.25 | 9.30 | 1.20 | 1.20 | 7.10 | 7.10 | 7.10 | | |
| PM | 6.40 | 6.40 | 6.40 | 9.30 | 5.60 | Lv. | Fond du Lac | Ar. | 7.25 | 9.30 | 1.20 | 1.20 | 7.10 | 7.10 | 7.10 | | |
| PM | 6.40 | 6.40 | 6.40 | 9.40 | 5.70 | Lv. | Fond du Lac | Ar. | 7.25 | 9.30 | 1.20 | 1.20 | 7.10 | 7.10 | 7.10 | | |
| PM | 6.40 | 6.40 | 6.40 | 9.50 | 5.80 | Lv. | Fond du Lac | Ar. | 7.25 | 9.30 | 1.20 | 1.20 | 7.10 | 7.10 | 7.10 | | |
| PM | 6.40 | 6.40 | 6.40 | 10.00 | 5.90 | Lv. | Fond du Lac | Ar. | 7.25 | 9.30 | 1.20 | 1.20 | 7.10 | 7.10 | 7.10 | | |
| PM | 6.40 | 6.40 | 6.40 | 10.10 | 6.00 | Lv. | Fond du Lac | Ar. | 7.25 | 9.30 | 1.20 | 1.20 | 7.10 | 7.10 | 7.10 | | |
| PM | 6.40 | 6.40 | 6.40 | 10.20 | 6.10 | Lv. | Fond du Lac | Ar. | 7.2 | | | | | | | | |



CONDENSED THROUGH SERVICE

For Complete Local Service—See Individual Line Time-Tables



MILWAUKEE—MADISON STEVENS POINT

| Westbound | | | TABLE A | | | Eastbound | | |
|-----------|-------|--|-------------------------------|-----|-------|-----------|-----------|-----------|
| Exc. Sun. | Daily | | Via T.M.E.R. & L. Co. | | | Exc. Sun. | Sun. Only | Sun. Only |
| PM | AM | | Lv. Milwaukee | Ar. | PM | PM | AM | |
| 12.45 | 9.45 | | Lv. Milwaukee | Ar. | 3.44 | 5.49 | 12.19 | |
| 3.30 | 12.30 | | Ar. Madison | Lv. | 1.00 | 3.00 | 9.35 | |
| Daily | | | Via Northland Greyhound Lines | | | Daily | | |
| 4.00 | | | Lv. Madison | Ar. | 11.50 | | 9.45 | |
| 4.52 | | | Poynette | | 10.49 | | 8.49 | |
| 5.15 | | | Portage | | 10.30 | | 8.30 | |
| 5.35 | | | Endeavor | | 10.10 | | 8.10 | |
| 5.55 | | | Westfield | | 9.55 | | 7.55 | |
| 6.13 | | | Coloma | | 9.40 | | 7.40 | |
| 6.23 | | | Hancock | | 9.30 | | 7.30 | |
| 6.35 | | | Plainfield | | 9.20 | | 7.20 | |
| 7.00 | | | Plover | | 8.49 | | 6.49 | |
| 7.20 | | | Ar. Stevens Pt. Lv. | | 8.40 | | 6.40 | |
| PM | | | | | AM | | PM | |

① Connection made upon request.

MILWAUKEE—MADISON—EAU CLAIRE—LA CROSSE—MINNEAPOLIS

| NORTHBOUND | | | | | | | TABLE B | | | | | | SOUTHBOUND | | | | | |
|------------|-----------|-----------|-----------|-----------|-------|-------|--------------------------|--|--|--|--|--|-------------------------------|--|--|--|--|--|
| Exc. Sun. | Exc. Sun. | Exc. Sun. | Sun. Only | Exc. Sun. | Daily | | Via T. M. E. R. & L. Co. | | | | | | Via Northland Greyhound Lines | | | | | |
| PM | PM | PM | PM | PM | AM | AM | Lv. Milwaukee | | | | | | Lv. Madison | | | | | |
| 9.25 | 7.15 | 4.15 | 2.45 | 12.45 | 9.45 | | Ar. Milwaukee | | | | | | Ar. Madison | | | | | |
| 10.55 | 8.45 | 5.50 | 4.20 | 2.15 | 11.20 | 12.30 | 11.25 | | | | | | 11.25 | | | | | |
| 12.10 | 10.00 | 7.00 | 5.35 | 3.30 | 12.30 | | 10.30 | | | | | | 10.30 | | | | | |
| Daily | | | | | | | Daily | | | | | | Daily | | | | | |
| 2.15 | | 7.00 | | 3.50 | 12.50 | 6.30 | 8.15 | | | | | | 8.15 | | | | | |
| 3.15 | | | | 4.55 | 1.55 | 7.35 | 7.00 | | | | | | 7.00 | | | | | |
| 3.45 | | | | 5.20 | 2.17 | 7.57 | 6.35 | | | | | | 6.35 | | | | | |
| 4.15 | | | | 5.50 | 2.47 | 8.27 | 6.05 | | | | | | 6.05 | | | | | |
| 4.50 | | | | 6.25 | 3.25 | 9.05 | 5.20 | | | | | | 5.20 | | | | | |
| 5.25 | | | | 7.30 | 4.10 | 9.50 | 4.35 | | | | | | 4.35 | | | | | |
| 6.40 | | | | 9.00 | 5.35 | 11.15 | 3.20 | | | | | | 3.20 | | | | | |
| | | | | | | 8.37 | 10.26 | | | | | | 10.26 | | | | | |
| | | | | | | 9.37 | 9.16 | | | | | | 9.16 | | | | | |
| | | | | | | 10.50 | 8.10 | | | | | | 8.10 | | | | | |
| 9.55 | | | | 11.55 | 9.00 | 2.45 | 12.30 | | | | | | 12.30 | | | | | |
| AM | | PM | | PM | PM | PM | AM | | | | | | AM | | | | | |

MILWAUKEE—MADISON—DUBUQUE

| Westbound | | | TABLE C | | | EASTBOUND | | |
|-----------|-------|--|-----------------------|-----|-------|-----------|-----------|-----------|
| Exc. Sun. | Daily | | Via T.M.E.R. & L. Co. | | | Exc. Sun. | Sun. Only | Sun. Only |
| PM | AM | | Lv. Milwaukee | Ar. | PM | PM | AM | |
| 12.45 | 9.45 | | Lv. Milwaukee | Ar. | 1.15 | 10.09 | 12.19 | |
| 1.13 | 10.20 | | Waukesha | | 12.30 | 9.41 | 11.51 | |
| 2.15 | | | Watertown | | | 8.40 | 10.50 | |
| | 11.20 | | Ft. Atkinson | | 11.25 | | | |
| 3.30 | 12.30 | | Ar. Madison | Lv. | 10.30 | 7.25 | 9.35 | |
| Daily | | | Via Orange Line | | | Daily | | |
| 4.00 | | | Lv. Madison | Ar. | 10.25 | | 7.00 | |
| 4.45 | | | Mount Horeb | | 9.45 | | 6.15 | |
| 5.30 | | | Dodgeville | | 9.00 | | 5.30 | |
| 5.45 | | | Mineral Point | | 8.45 | | 5.15 | |
| 6.10 | | | Darlington | | 8.20 | | 4.50 | |
| 6.35 | | | Shullsburg | | 7.55 | | 4.25 | |
| 7.00 | | | Cuba City | | 7.30 | | 4.00 | |
| 7.45 | | | Ar. Dubuque | Lv. | 6.45 | | 3.15 | |
| PM | | | | | AM | | PM | |

MILWAUKEE—SHEBOYGAN—APPLETON

| NORTHBOUND—Read Down | | | | TABLE D | | | SOUTHBOUND Read Up | | |
|-----------------------------|-----------|-----------|-------|-------------------|-----|-------|--------------------|-----------|-----------|
| Exc. Sun. | Exc. Sun. | Exc. Sun. | Daily | STATIONS | | | Exc. Sun. | Exc. Sun. | Sun. Only |
| PM | PM | PM | AM | Lv. Milwaukee | Ar. | AM | PM | PM | |
| 4.15 | 2.15 | 8.15 | | Lv. Milwaukee | Ar. | 11.46 | 7.51 | 7.51 | |
| 5.22 | 3.22 | 9.25 | | Pt. Washington | | 10.41 | 6.45 | 6.45 | |
| 6.08 | 4.08 | 10.11 | | Ar. Sheboygan Lv. | | 9.55 | 6.00 | 6.00 | |
| Appleton Sheboygan Bus Line | | | | Lv. Sheboygan | Ar. | 9.55 | 4.55 | 5.55 | |
| 6.10 | 5.10 | 10.11 | | Howard's Grove | | 9.37 | 4.37 | 5.37 | |
| 6.30 | 5.30 | 10.30 | | Ada | | 9.30 | 4.30 | 5.30 | |
| 6.37 | 5.37 | 10.37 | | Milhome | | 9.20 | 4.20 | 5.20 | |
| 6.45 | 5.45 | 10.45 | | Kiel | | 9.15 | 4.15 | 5.15 | |
| 6.52 | 5.52 | 10.52 | | New Holstein | | 9.08 | 4.08 | 5.08 | |
| 7.00 | 6.00 | 11.00 | | Chilton | | 8.55 | 3.55 | 4.55 | |
| 7.13 | 6.13 | 11.13 | | Hilbert | | 8.38 | 3.38 | 4.38 | |
| 7.27 | 6.27 | 11.27 | | Sherwood | | 8.25 | 3.25 | 4.25 | |
| 7.40 | 6.40 | 11.40 | | Steffen's Corners | | 8.10 | 3.10 | 4.10 | |
| 7.53 | 6.53 | 11.53 | | Ar. Appleton Lv. | | 8.00 | 3.00 | 4.00 | |
| 8.05 | 7.05 | 12.05 | | | | AM | PM | PM | |

Connects at Appleton for Kaukauna, Neenah-Menasha, and New London.

MILWAUKEE—MADISON—FREEPORT

| Westbound | | | TABLE E | | | Eastbound | | |
|-----------|-----------|--------------|------------------------------|------|-------|-----------|-----------|-----------|
| Exc. Sun. | Exc. Sun. | Daily | Via T.M.E.R. & L. Co. | | | Exc. Sun. | Exc. Sun. | Sun. Only |
| PM | PM | AM | Lv. Milwaukee | Ar. | PM | PM | PM | AM |
| 2.45 | 12.45 | 9.45 | Lv. Milwaukee | Ar. | 1.15 | 7.00 | 10.09 | 12.19 |
| 3.13 | 1.13 | 10.20 | Waukesha | | 12.30 | 6.15 | 9.41 | 11.51 |
| | | | Ft. Atkinson | | 11.35 | 5.10 | | |
| 4.20 | 2.15 | 10.20 | Watertown | | | | 8.40 | 10.50 |
| 5.35 | 3.30 | 12.30 | Ar. Madison | Lv. | 10.30 | 4.15 | 7.25 | 9.35 |
| Daily | | | Via Southern Wis. Trans. Co. | | | Daily | | |
| 5.30 | 12.30 | Lv. Madison | Ar. | 9.45 | 2.45 | 7.20 | | |
| 5.55 | 12.55 | Verona | | 9.25 | 2.25 | 6.55 | | |
| 6.05 | 1.05 | Paoli | | 9.15 | 2.15 | 6.45 | | |
| 6.15 | 1.15 | Belleville | | 9.05 | 2.05 | 6.35 | | |
| 6.30 | 1.30 | New Glarus | | 8.50 | 1.50 | 6.20 | | |
| 6.40 | 1.40 | Monticello | | 8.40 | 1.40 | 6.10 | | |
| 7.05 | 2.05 | Monroe | | 8.15 | 1.15 | 5.45 | | |
| 7.45 | 2.45 | Ar. Freeport | Lv. | 7.30 | 12.30 | 5.00 | | |
| PM | PM | | | AM | PM | PM | | |

② Passengers desiring this connection should inform Watertown-Madison bus operator.

MILWAUKEE—BURLINGTON LAKE GENEVA—BELOIT

| WESTBOUND—Read Down | | | | TABLE F | | | EASTBOUND—Read Up | | | |
|---------------------|-----------|-----------|-------|----------------|-----|-------|-------------------|-----------|-----------|---------------|
| Sun. Only | Exc. Sun. | Exc. Sun. | Daily | STATIONS | | | Daily | Exc. Sun. | Sun. Only | RAPID TRANSIT |
| PM | PM | PM | AM | Lv. Milwaukee | Ar. | AM | PM | PM | | |
| 5.35 | 4.25 | 8.30 | | Lv. Milwaukee | Ar. | 11.20 | 7.04 | 8.25 | | |
| 5.55 | 4.43 | 8.50 | | West Junction | | 11.00 | 6.48 | 8.05 | | |
| 6.08 | 4.56 | 9.03 | | Hales Corners | | 10.47 | 6.35 | 7.52 | | |
| 6.38 | 5.26 | 9.33 | | Waterford | | 10.17 | 6.05 | 7.22 | | |
| 6.41 | 5.29 | 9.36 | | Rochester | | 10.14 | 6.02 | 7.19 | | |
| 6.52 | 5.40 | 9.47 | | Ar. Burlington | Lv. | 10.03 | 5.51 | 7.08 | | |
| MIDLAND COACH LINES | | | | Lv. Burlington | Ar. | 9.45 | 5.40 | 7.05 | | |
| 7.10 | 5.45 | 9.50 | | Lake Geneva | | 9.20 | 5.15 | 6.40 | | |
| 7.35 | 6.10 | 10.15 | | Elkhorn | | 9.05 | 5.00 | 6.20 | | |
| 7.50 | 6.25 | 10.30 | | Delavan | | 8.55 | 4.50 | 6.10 | | |
| 8.05 | 6.40 | 10.40 | | Darien | | 8.45 | 4.40 | 6.00 | | |
| 8.15 | 6.50 | 10.50 | | Clinton | | 8.30 | 4.25 | 5.45 | | |
| 8.30 | 7.05 | 11.05 | | Ar. Beloit | Lv. | 8.10 | 4.05 | 5.25 | | |
| 8.50 | 7.25 | 11.25 | | | | AM | PM | PM | | |
| PM | PM | AM | | | | | | | | MIDLAND LINES |

MILWAUKEE—FOND DU LAC—APPLETON—GREEN BAY

| NORTHBOUND—Read Down | | | | | TABLE G | | | | | SOUTHBOUND Read Up | | | | |
|----------------------|-------|-----------|-----------|-----------|-----------------|-----------------|-------|-------|------|--------------------|-------|-------|-------|--|
| Daily | Daily | Exc. Sun. | Sun. Only | Exc. Sun. | Via W. M. B. L. | | | | | Exc. Sun. | Daily | Daily | Daily | |
| PM | PM | AM | AM | AM | Lv. Milwaukee | Ar. | 12.20 | PM | PM | PM | PM | PM | PM | |
| 4.30 | 1.15 | 10.10 | 9.30 | 7.25 | Lv. Milwaukee | Ar. | 12.20 | 3.40 | 6.10 | 9.25 | | | | |
| | 2.10 | | 10.25 | 8.20 | Slinger | | | 2.30 | | 8.15 | | | | |
| | 2.20 | | 10.35 | 8.30 | Hartford | | | 2.20 | | 8.05 | | | | |
| | 5.35 | | 11.15 | | West Bend | | | 11.05 | | 4.55 | | | | |
| | 6.40 | | 12.20 | 11.55 | 9.50 | Ar. Fond du Lac | Lv. | 10.10 | 1.15 | 4.00 | 7.00 | | | |
| Daily | | | | | Via Orange Line | | | | | Daily | | | | |
| 7.00 | 4.00 | 1.00 | 10.00 | | Lv. Fond du Lac | Ar. | 9.50 | 12.40 | 3.40 | 6.40 | | | | |
| 8.40 | 4.40 | 1.40 | 10.40 | | Oshkosh | | 9.10 | 12.00 | 3.00 | 6.00 | | | | |
| 8.10 | 5.10 | 2.10 | 11.10 | | Neenah-Menasha | | 8.30 | 11.20 | 2.20 | 5.20 | | | | |
| 8.40 | 5.40 | 2.40 | 11.40 | | Appleton | | 8.15 | 11.05 | 2.05 | 5.05 | | | | |
| 8.55 | 5.55 | 2.55 | 11.55 | | Kaukauna | | 7.50 | 10.45 | 1.45 | 4.45 | | | | |
| 9.20 | 6.20 | 3.20 | 12.20 | | De Pere | | 7.10 | 10.10 | 1.10 | 4.10 | | | | |
| 9.45 | 6.45 | 3.45 | 12.45 | | Ar. Green Bay | Lv. | 7.00 | 10.00 | 1.00 | 4.00 | | | | |
| PM | PM | PM | PM | | | | AM | AM | PM | PM | | | | |

Gray Transportation Company buses for Oconto, Peshtigo, Marinette, and Menominee leave Green Bay at 1.00 PM daily except Sunday. 4.30 PM daily, and for Pound, Crivitz, Niagara, and Iron Mountain at 4.30 PM daily. Buses arrive Green Bay from Marinette and Menominee at 11.40 AM daily except Sunday and 2.05 PM daily, and from Iron Mountain at 11.40 AM daily. Buses for Waupaca, Stevens Point and Wausau leave Oshkosh at 10.50 AM except Sunday. 1.40 PM Sunday only and 5.00 PM daily.

General Information

SAFETY—Patrons are urged never to board or leave a moving train, but to wait until it has come to a full stop. Do not stand on car steps but wait on platform until train has stopped.

STOPPING TRAINS ON SIGNAL—Where trains are scheduled to stop on signal proceed as follows: *By Day* wave arm until motorman acknowledges by blowing whistle. *At Night* where signal lights are maintained, turn handle on signal box to left and hold in position until motorman acknowledges by blowing whistle. At all times stay back safe distance from track. Please do not signal trains which are not scheduled to stop.

CHILDREN'S FARES—Children 5 years of age and under 12, one-half adult fare; 12 years and over, full adult fare; under 5 years of age, free when accompanied by adult. On motor coach lines, children's half fare is computed by adding a sufficient amount to one-half the adult fare to make the children's fare end in zero or five.

ADJUSTMENT OF FARES—In cases of dispute with conductors, operators, or agents, regarding fares, passengers should pay the amount requested, secure a receipt and communicate with H. G. Monger, Traffic Manager, Milwaukee.

TICKETS—Where it is possible, tickets should be purchased before boarding trains or buses. Many ticket agencies have been established for your convenience. For complete list see Index to Stations in front of this time-table. Are you buying your transportation at the best price? Consult our local agent about savings which may be effected by using round trip tickets, commutation tickets or scrip books.

REDEMPTION OF TICKETS—Unused or partly used tickets will be redeemed under tariff regulations at proper value. See local agent.

TIME-TABLES—Vest pocket size individual line time-tables are issued for your special convenience. Agents will furnish you with the ones in which you are interested.

HOLIDAY SCHEDULES—Sunday schedules will be operated on all interurban railway and motor coach lines of this company on New Years Day, Memorial Day, July 4th, Labor Day, Thanksgiving Day and Christmas Day.

LIABILITY—Every effort is made to have time-tables and information accurate, but The Milwaukee Electric Railway and Light Company does not assume responsibility for errors or for inconvenience resulting from delayed trains and buses or failure to make connections. This company will not be re-

sponsible beyond its own lines. Schedules are subject to change without notice.

LOST AND FOUND—Articles found on trains and buses are forwarded to Room 212, Public Service Building, Milwaukee.

BAGGAGE—Between railway stations, one hundred and fifty pounds of personal baggage will be checked free upon presentation of a first class full fare ticket. Baggage must be delivered to and called for at company's express office. A charge of 25 cents will be made for each 100 pounds or fraction thereof in excess of the 150 pound free allowance. No piece of baggage weighing over 250 pounds will be accepted as baggage. The Company will in no case be liable on account of lost or damaged baggage in excess of one hundred dollars unless higher declared value is made at time of checking. Baggage will be checked to non-agency stations only at the risk of owner after delivery to platform stop.

On motor coach lines, personal baggage weighing not in excess of 100 pounds and which may be readily handled on buses will be carried free when accompanying passenger.

BICYCLES AND BABY CARRIAGES will be transported over railway lines at the rates of 25 cents each, when a first class ticket is presented.

DOGS—Muzzled dogs will be carried free in smoking compartment of railway cars or in containers on motor coaches when accompanied by responsible persons.

MILWAUKEE DEPOT REFERENCE—Our Milwaukee terminal located in the Public Service Building at N. 3rd and W. Michigan Streets is conveniently near all railroad depots; Chicago, North Shore and Milwaukee Railroad at N. 6th and W. Michigan Streets; Chicago, Milwaukee, St. Paul and Pacific Railroad at N. 3rd and W. Everett Streets; Chicago and Northwestern Railway at foot of East Wisconsin Avenue.

STEAM LINE AND PULLMAN TICKETS—All railway ticket agents of this company will be glad to make Pullman reservations and secure steam line tickets to any point in the United States, Canada, or Mexico, upon purchase of transportation to Milwaukee via our lines or to Chicago in connection with the North Shore Line.

CHARTERED CARS AND BUSES—"Charters" are ideal for sightseeing, picnics and outings; dances, dinner and theatre parties; industrial inspection tours and many other occasions. Parties may arrange for exclusive use of railway cars and buses by communicating with the local agent or the Traffic Department at Milwaukee.

TRAFFIC DEPARTMENT

PUBLIC SERVICE BUILDING

Telephone Daly 6600—Room 222

MILWAUKEE, WISCONSIN

H. G. MONGER, TRAFFIC MANAGER

J. P. Mehigan, General Passenger Agent
E. C. Millstead, Traveling Passenger Agent
J. E. Heeter, Passenger Traffic Representative

R. E. Whitehead, General Freight Agent
A. Gottsacker, Gen. Agent, Sheboygan
W. C. Davis, General Agent, Racine



**TO COVER THIS TERRITORY
IN LESS TIME AND
AT LOWER COST,
TRAVEL VIA**

Rapid Transit



BUS CONNECTIONS
AT GREEN BAY
FOR PULASKI,
SHAWANO,
WITTENBERG
AND WAUSAU.

BUS CONNECTIONS
FOR MARINETTE,
MENOMINEE,
ESCANABA AND
IRON MOUNTAIN

BUS CONNECTIONS
FOR ALGOMA AND
STURGEON BAY

GREEN BAY

DE PERE

DENMARK

KAUKAUNA

COOPERSTOWN

APPLETON

SHERWOOD

LARRABEE

MENASHA

NEENAH

MISHICOTT

TWO RIVERS

TO STEVENS POINT

LAKE WINNEBAGO

HILBERT

MANITOWOC

OSHKOSH

CHILTON

NEW HOLSTEIN

KIEL

MILLHOME

OCLEVELAND

FOND DU LAC

HOWARD'S GROVE

PLYMOUTH

SHEBOYGAN

WAUPUN

BYRON

LOMIRA

EDEN

WAUCOUSTA

SHEBOYGAN FALLS

KOHLER

OOSTBURG

CEDAR GROVE

BEAVER DAM

JUNEAU

BUS CONNECTIONS
AT MADISON FOR
EAU CLAIRE, ST. PAUL,
MINNEAPOLIS, STEVENS
POINT, ASHLAND AND
DULUTH

MARSHALL

WATERLOO

HUBBLETON

WATERTOWN

PIPERSVILLE RD.

OKAUICHEE

HARTFORD

SLINGER

HOLY HILLS

MEN. FALLS

BRIGHTFIELD

GERMANTOWN

REWAUKEE

WAUKESHA BEACH

WAUKESHA

BIG BEND

MUKWONAGO

MUSKEGO BEACH

ST. MARTINS

WATERFORD

ROCHESTER

BURLINGTON

LAKE GENEVA

ELKHORN

DELAVAN

LAKE DELAVAN

DARIEN

CLINTON

BELGIUM

PORT WASHINGTON

GRAFTON

CEDARBURG

THIENSVILLE

BROWN DEER

MADISON

SUN PRAIRIE

JOHNSON CREEK

WATERLOO

HUBBLETON

WATERTOWN

PIPERSVILLE RD.

OKAUICHEE

HARTFORD

SLINGER

HOLY HILLS

MEN. FALLS

BRIGHTFIELD

GERMANTOWN

REWAUKEE

WAUKESHA BEACH

WAUKESHA

BIG BEND

MUKWONAGO

MUSKEGO BEACH

ST. MARTINS

WATERFORD

ROCHESTER

BURLINGTON

LAKE GENEVA

ELKHORN

DELAVAN

LAKE DELAVAN

DARIEN

CLINTON

BUS CONNECTIONS
AT MADISON FOR
DODGEVILLE,
MINERAL POINT,
DARLINGTON
SHULLSBURG
DUBUQUE

CAMBRIDGE

FORT ATKINSON

KOSHKONONG

LAKE KOSHKONONG

MILTON

JEFFERSON

SULLIVAN

DELAFIELD

WATERTOWN

PIPERSVILLE RD.

OKAUICHEE

HARTFORD

SLINGER

HOLY HILLS

MEN. FALLS

BRIGHTFIELD

GERMANTOWN

REWAUKEE

WAUKESHA BEACH

WAUKESHA

BIG BEND

MUKWONAGO

MUSKEGO BEACH

ST. MARTINS

WATERFORD

ROCHESTER

BURLINGTON

LAKE GENEVA

ELKHORN

DELAVAN

LAKE DELAVAN

DARIEN

CLINTON

BEAVER DAM

JUNEAU

MARSHALL

WATERLOO

HUBBLETON

WATERTOWN

PIPERSVILLE RD.

OKAUICHEE

HARTFORD

SLINGER

HOLY HILLS

MEN. FALLS

BRIGHTFIELD

GERMANTOWN

REWAUKEE

WAUKESHA BEACH

WAUKESHA

BIG BEND

MUKWONAGO

MUSKEGO BEACH

ST. MARTINS

WATERFORD

ROCHESTER

BURLINGTON

LAKE GENEVA

ELKHORN

DELAVAN

LAKE DELAVAN

DARIEN

CLINTON

BEAVER DAM

JUNEAU

MARSHALL

WATERLOO

HUBBLETON

WATERTOWN

PIPERSVILLE RD.

OKAUICHEE

HARTFORD

SLINGER

HOLY HILLS

MEN. FALLS

BRIGHTFIELD

GERMANTOWN

REWAUKEE

WAUKESHA BEACH

WAUKESHA

BIG BEND

MUKWONAGO

MUSKEGO BEACH

ST. MARTINS

WATERFORD

ROCHESTER

BURLINGTON

LAKE GENEVA

ELKHORN

DELAVAN

LAKE DELAVAN

DARIEN

CLINTON

BEAVER DAM

JUNEAU

MARSHALL

WATERLOO

HUBBLETON

WATERTOWN

PIPERSVILLE RD.

OKAUICHEE

HARTFORD

SLINGER

HOLY HILLS

MEN. FALLS

BRIGHTFIELD

GERMANTOWN

REWAUKEE

WAUKESHA BEACH

WAUKESHA

BIG BEND

MUKWONAGO

MUSKEGO BEACH

ST. MARTINS

WATERFORD

ROCHESTER

BURLINGTON

LAKE GENEVA

ELKHORN

DELAVAN

LAKE DELAVAN

DARIEN

CLINTON

BEAVER DAM

JUNEAU

MARSHALL

WATERLOO

HUBBLETON

WATERTOWN

PIPERSVILLE RD.

OKAUICHEE

HARTFORD

SLINGER

HOLY HILLS

MEN. FALLS

BRIGHTFIELD

GERMANTOWN

REWAUKEE

WAUKESHA BEACH

WAUKESHA

BIG BEND

MUKWONAGO

MUSKEGO BEACH

ST. MARTINS

WATERFORD

ROCHESTER

BURLINGTON

LAKE GENEVA

ELKHORN

DELAVAN

LAKE DELAVAN

DARIEN

CLINTON

BEAVER DAM

JUNEAU

MARSHALL

WATERLOO

HUBBLETON

WATERTOWN

PIPERSVILLE RD.

OKAUICHEE

HARTFORD

SLINGER

HOLY HILLS

MEN. FALLS

BRIGHTFIELD

GERMANTOWN

REWAUKEE

WAUKESHA BEACH

WAUKESHA

BIG BEND

MUKWONAGO

MUSKEGO BEACH

ST. MARTINS

WATERFORD

ROCHESTER

BURLINGTON

LAKE GENEVA

ELKHORN

DELAVAN

LAKE DELAVAN

DARIEN