

TRACK CHART

PENNSYLVANIA RAILROAD
COMPANY

WESTERN REGION

ST. LOUIS DIVN.

MAIN LINE

SCALE 1" = 1 MILE

TERRE HAUTE, IND.

CORRECT TO JAN. 1, 1950

PLAN NO. 31000

LEGEND

PASS. STA. BRICK [B.P.] FRAME [F.P.] SHELTER [S.P.]
FRT. " " [B.F.] " [F.F.] " [S.F.]

INTERLOCKING TOWER [Symbol]

BLOCK TOWER [Symbol]

WATCH BOX [Symbol]

TOOL HOUSE [Symbol]

TELEPHONE BOOTH OR BOX [Symbol]

ASH PIT [Symbol]

PUBLIC ROAD XING (GRADE) [Symbol]

PRIVATE " " " [Symbol]

OVERHEAD BRIDGE [Symbol]

GIRDER [Symbol]

SLAB [Symbol]

ARCH [Symbol]

TRUSS [Symbol]

SUBWAY [Symbol]

PIPE [Symbol]

TRESTLE [Symbol]

WATER STATION [Symbol]

" TANK [Symbol]

" PLUG [Symbol]

SIGNAL MAST [Symbol]

STATE, CO., & TWP. LINE [Symbol]

ENGINE HOUSE [Symbol]

COAL WHARF [Symbol]

POLE LINE [Symbol]

DRAGGING EQUIP. DETECTOR [Symbol]

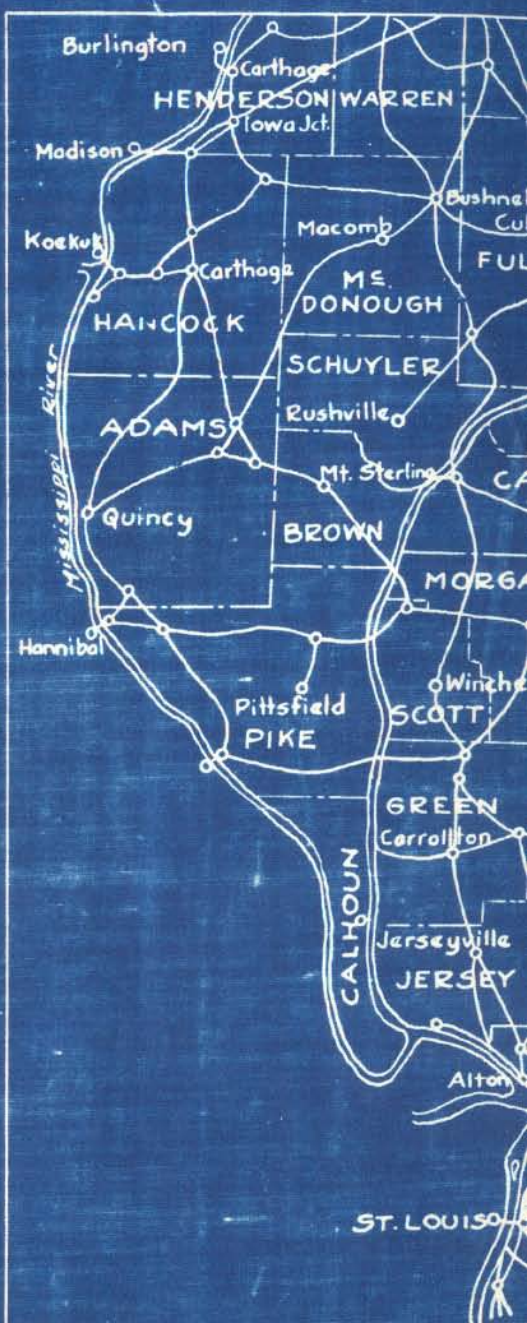
140 LB. RAIL [Symbol]

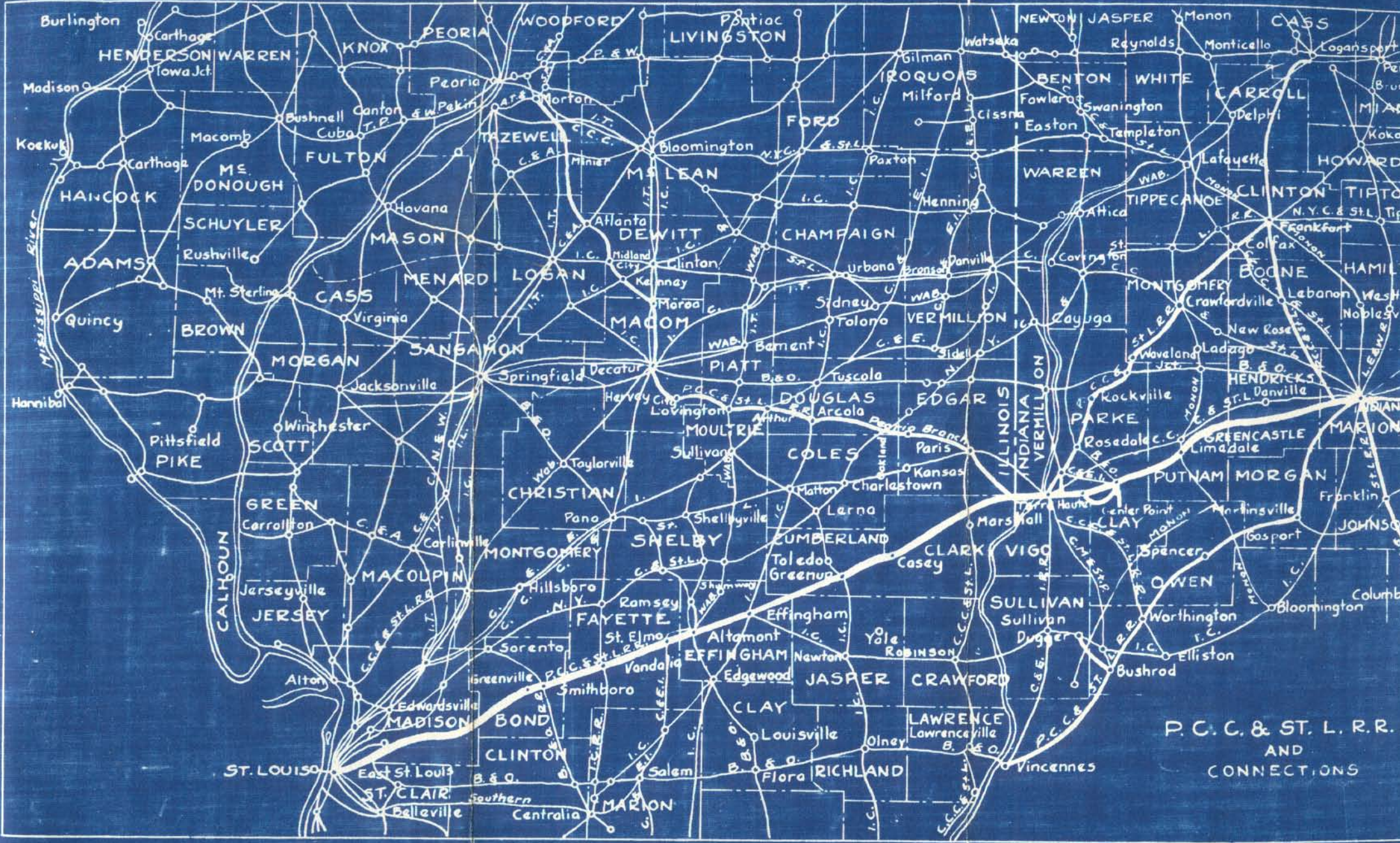
133 LB. RAIL [Symbol]

131 LB. RAIL [Symbol]

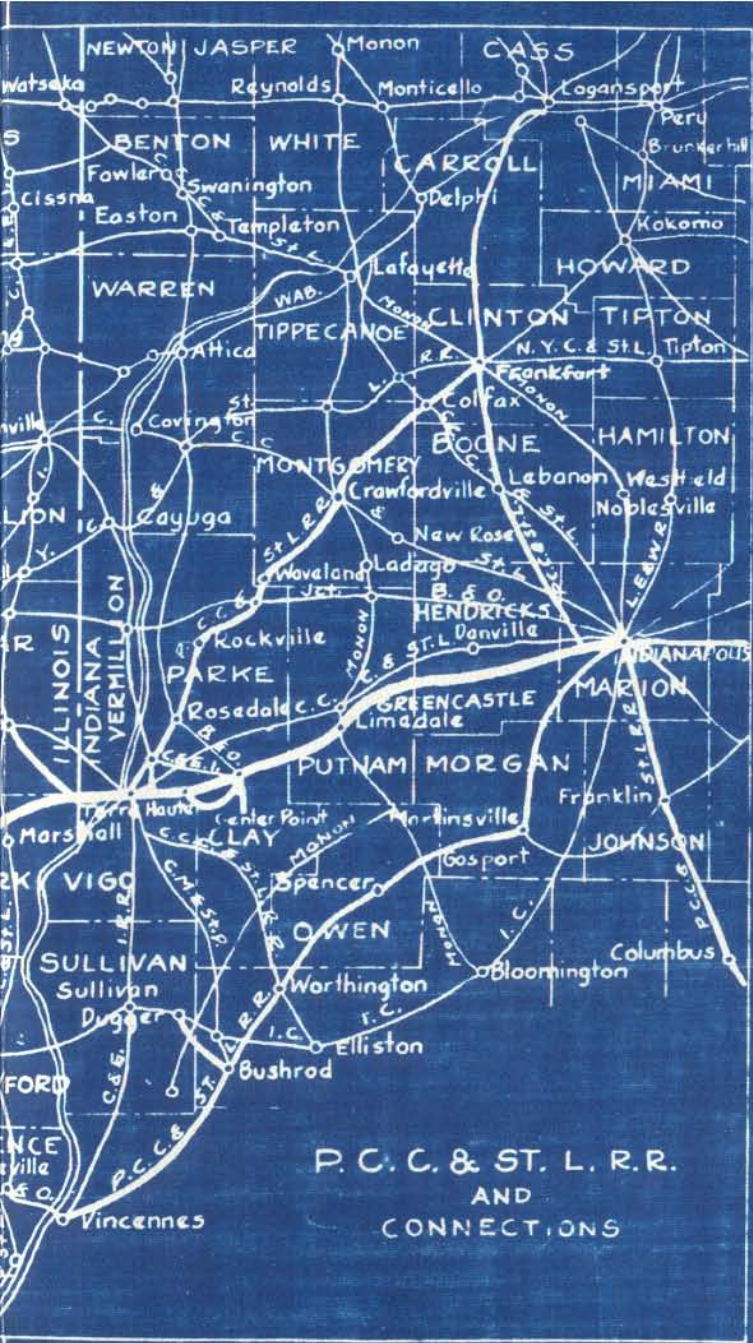
130 LB. RAIL [Symbol]

100 LB. RAIL [Symbol]





P. C. C. & ST. L. R. R.
AND
CONNECTIONS



P. C. C. & ST. L. R. R.
AND
CONNECTIONS

HIGH WATER - 1943

- T/R-Relay Depot 412.04
- T/R-T.R.R.A. Miss. Ave. 414.28
- T/R-B.&O. Eads 412.33
- T/R-& St. Clair Ave. 426.23
- T/R-& Exch. Ave. 416.43
- T/R-T.R.R.A. Willows 415.61
- Inbound Frt. Floor 420.64
- Frt. Office 422.36
- Curb - B& Broadway 420.28
- Curb Front & " 419.29
- Top Levee Eads 420.55

High Water
Elev.
414.72

Elev. Tracks-Union Sta.-St. Louis - 450.65
Elev. Tracks-Missouri-Ave. E. St. Louis- 413.75

34

242

241

ST. LOUIS
Pop. 8382

T.W. MILLER

ROSE LAKE

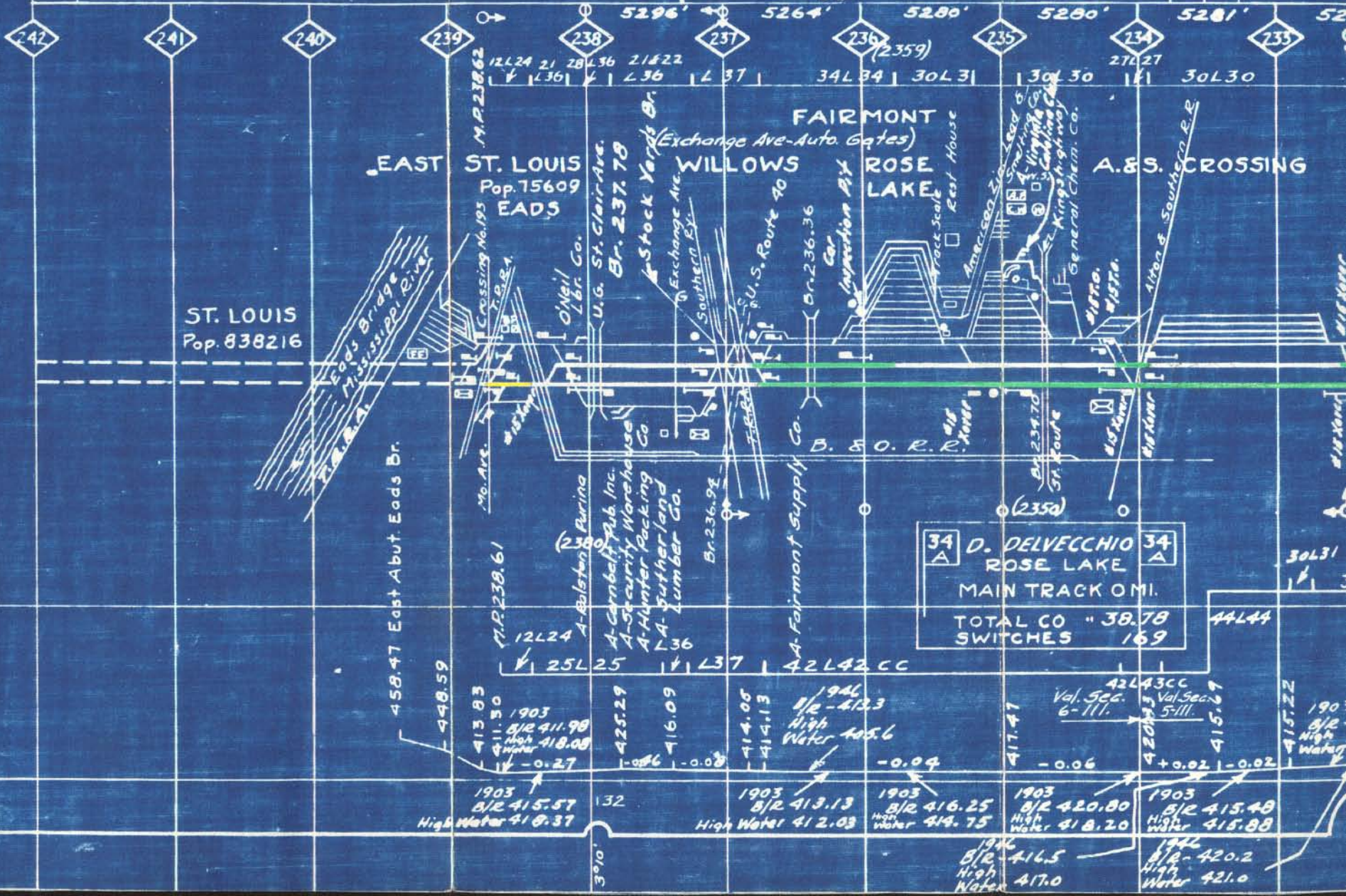
J.A. AR...

MAIN TRACK 168.79 MILES
TOTAL CO. TRACK 19.45
SWITCHES 55

SIDE TRACK 98.83 MILES

34

34 33



34
A
D. DELVECCHIO
ROSE LAKE
MAIN TRACK OMI.
TOTAL CO " 38.78
SWITCHES 169

413.83
411.30
1903
8/2 411.98
High Water 418.08
-0.27

425.29
1903
8/2 413.13
High Water 412.03

416.09
-0.08

414.06
414.13
1946
8/2-412.3
High Water 405.6
-0.04

417.47
-0.06

420.3
1903
8/2 420.80
High Water 418.20

415.22
1903
8/2 415.48
High Water 415.88

416.5
417.0
1946
8/2-416.5
High Water

420.2
421.0
1946
8/2-420.2
High Water

J. A. ARTHUR

COLLINSVILLE

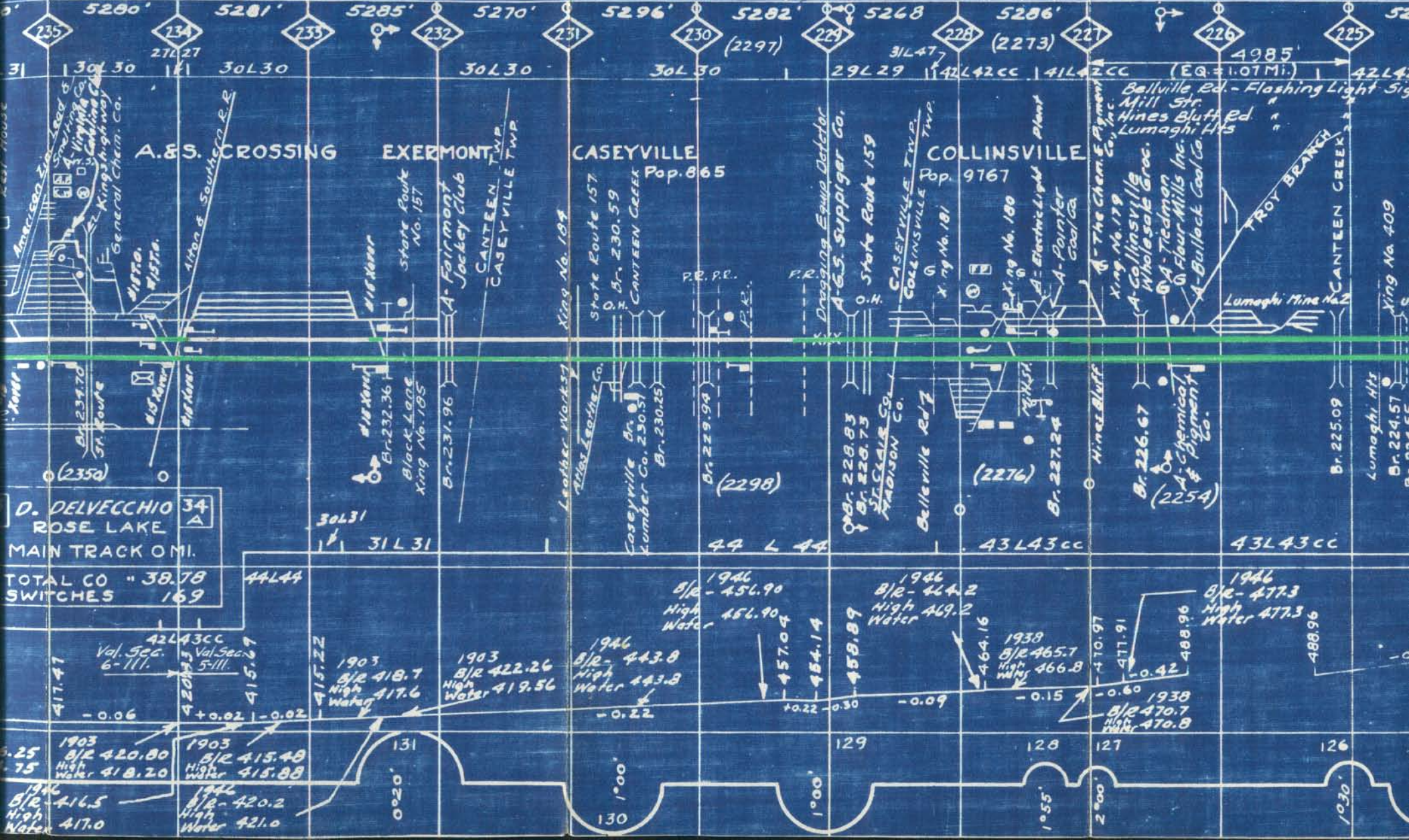
L. E. SAPP

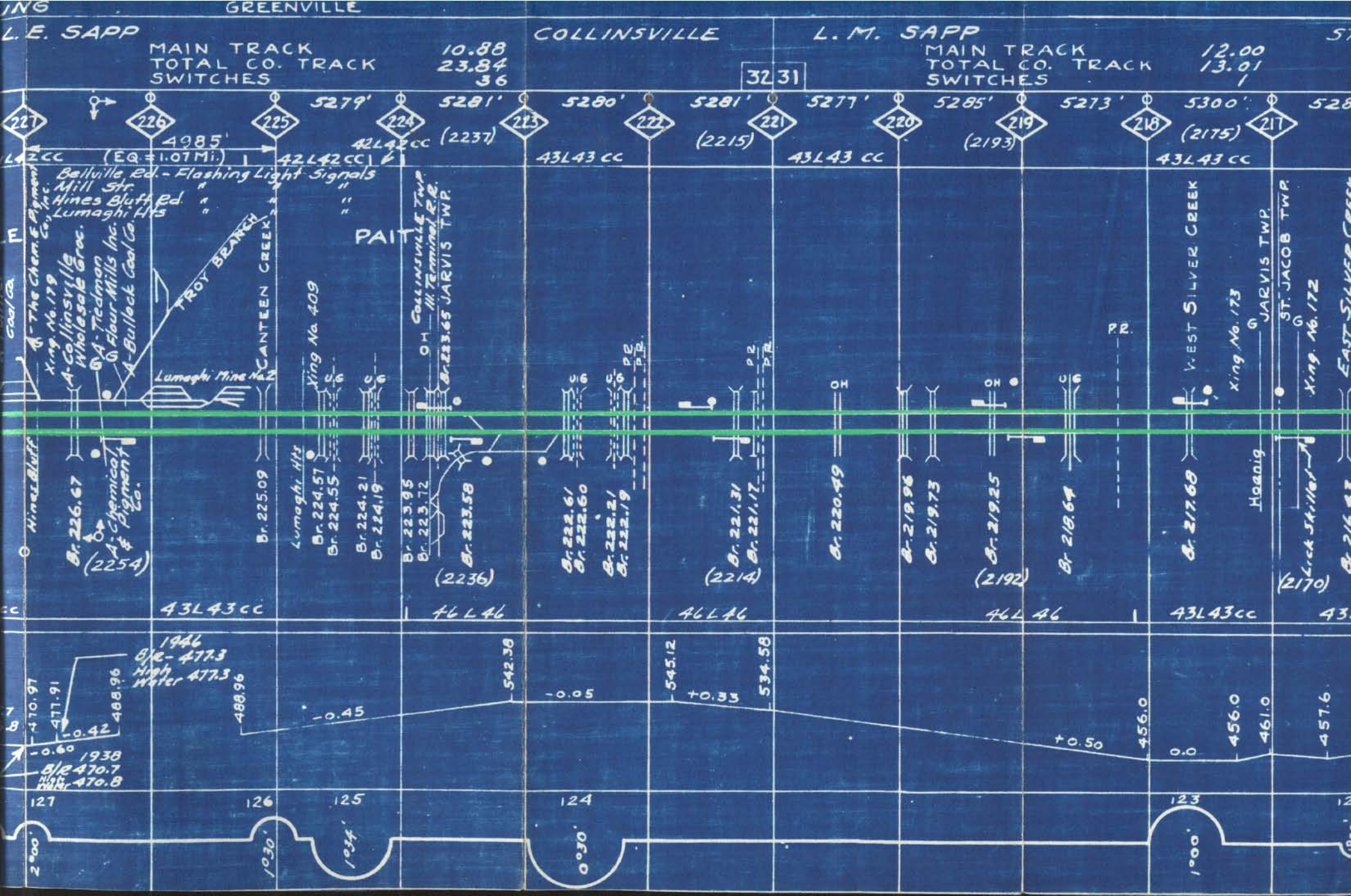
MAIN TRACK 12.00
TOTAL CO. TRACK 25.57
SWITCHES 47

MAIN TRACK
TOTAL CO. TR
SWITCHES

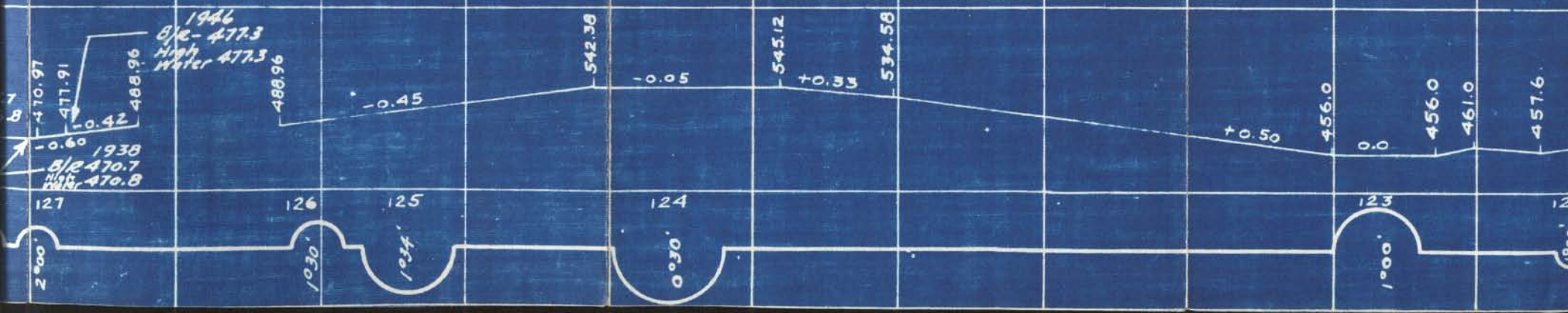

34 33

33 32





KING GREENVILLE
 L. E. SAPP MAIN TRACK 10.88
 TOTAL CO. TRACK 23.84
 SWITCHES 36
 COLLINSVILLE
 L. M. SAPP MAIN TRACK 12.00
 TOTAL CO. TRACK 13.01
 SWITCHES 1



TRACK
CO. TRACK
IES

12.00
13.01

ST. JACOB

J. ARTHUR

MAIN TRACK
TOTAL CO. TRACK
SWITCHES

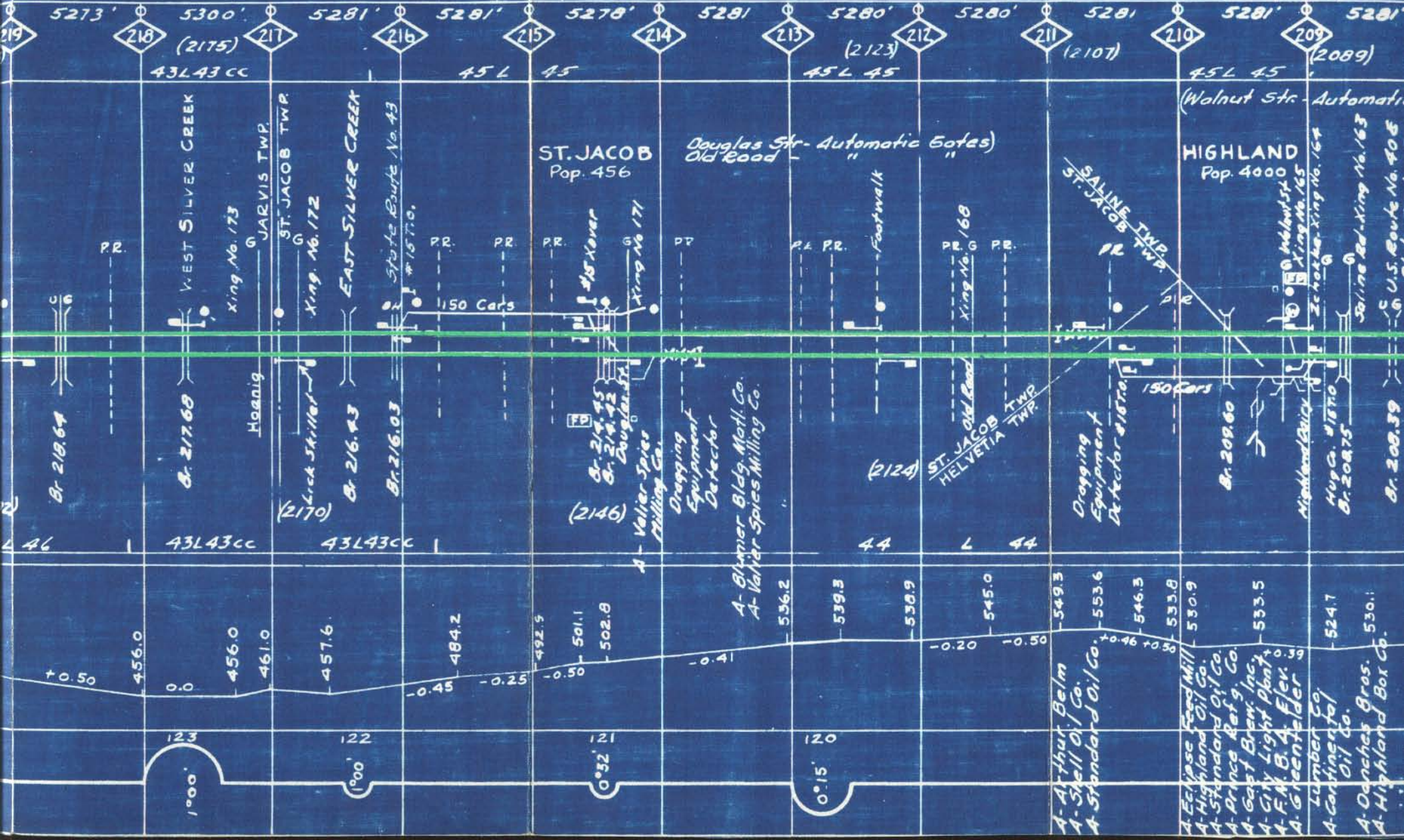
12.00
16.44
22

HIGHLAND

ED. G

31 30

30 29



Br. 218.64

Br. 217.68

Br. 216.93

Br. 216.03

Br. 214.45
Br. 214.42

A-Valier Spices Milling Co.

Drugging Equipment Detector

A-Blumier Bldg. Mottl. Co.
A-Valier Spices Milling Co.

(2124)

ST. JACOB HELVETIA TWP.

Drugging Equipment Detector #1670

Br. 209.60

Nightland Dairy

Hug Co. #1870
Br. 208.75

Br. 208.39

456.0

456.0

461.0

457.6

484.2

492.5

501.1

502.8

536.2

539.3

538.9

545.0

549.3

553.6

546.3

533.8

530.9

533.5

524.7

1000'

1000'

0°32'

0°15'

A-Arthur Belm
A-Shell Oil Co.
A-Standard Oil Co.

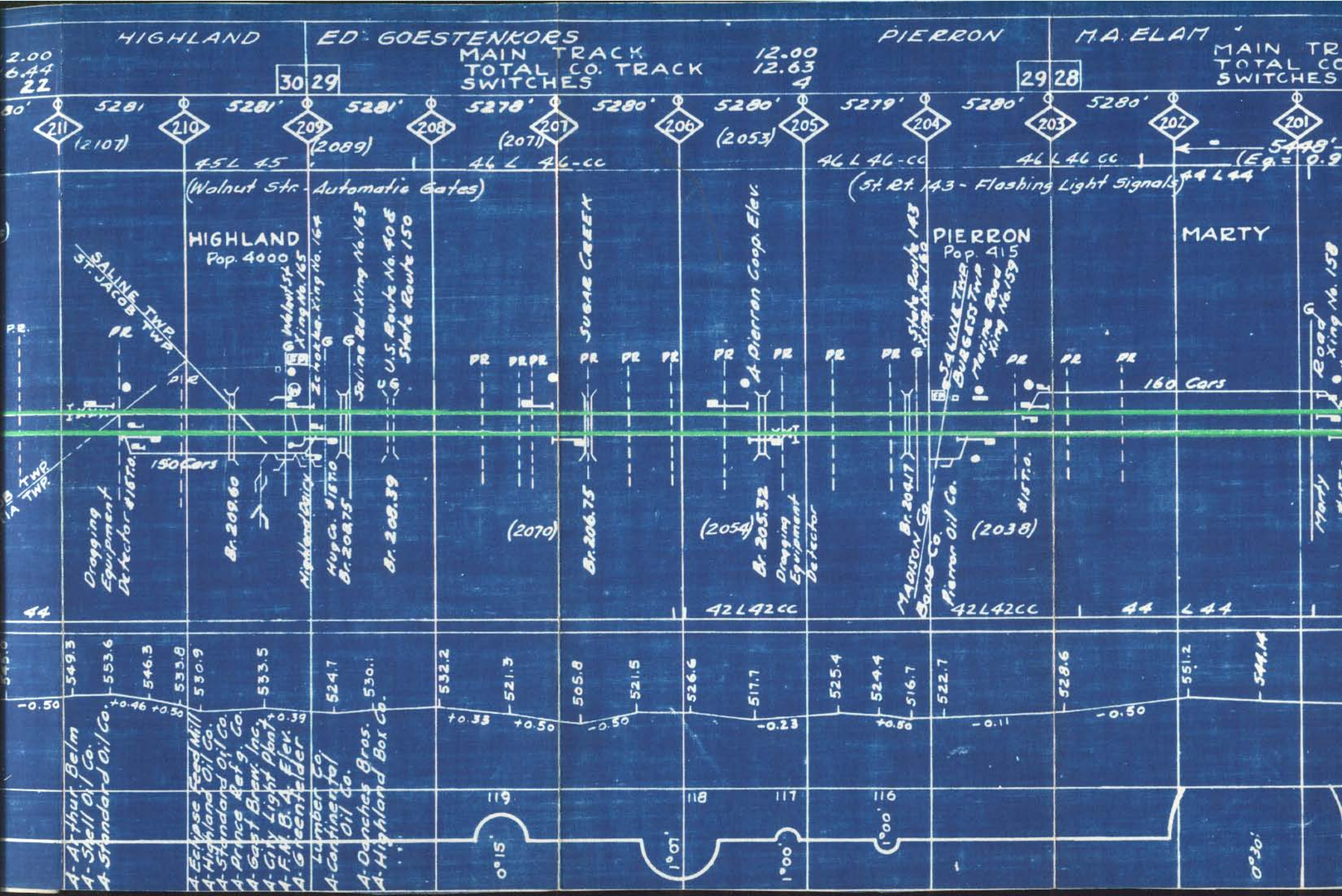
A-Eclipse Feed Mill
A-Highland Oil Co.
A-Standard Oil Co.

A-Prince Refg. Co.
A-Galt Brew. Inc.
A-City Light Plant

A-F.M. B. A. Elev.
A-Greentelder
Lumber Co.

A-Continental Oil Co.
A-Danches Bros.

A-Highland Box Co.



HIGHLAND

ED GOESTENKORS
 MAIN TRACK
 TOTAL CO. TRACK
 SWITCHES

PIERRON

M.A. ELAM

MAIN TR
 TOTAL CO
 SWITCHES

2.00
 6.44
 22

12.00
 12.63
 4

30 29

29 28

30' 5281' 5281' 5281' 5278' 5280' 5280' 5279' 5280' 5280' 5280'

211 (2107) 210 (2089) 209 (2071) 208 (2053) 207 (204) 206 (203) 205 (202) 204 (201)

45 L 45
 (Walnut Str. Automatic Gates)

46 L 46-CC

46 L 46-CC
 (St. Rt. 143 - Flashing Light Signals)

46 L 46 CC
 (Eq. = 0.5448)

HIGHLAND
 Pop. 4000

PIERRON
 Pop. 415

MARTY

SALINE TWP.
 S. JACOBS TWP.

Walnut St. King No. 164
 King No. 165
 2 North King No. 164
 Saline Rd. King No. 163
 U.S. Route No. 806
 State Route 150

SUGAR CREEK

A. Pierron Coop. Elev.

State Route 143
 King No. 160

Saline Twp
 Burgess Twp
 Terline Road
 King No. 159

King No. 158

Dragging
 Equipment
 Detector #1870

150 Cars

Br. 208.60

Highland Dairy

Hug Co. #1870
 Br. 208.75

Br. 208.39

(2070)

Br. 206.75

(2054)

Br. 205.32

Dragging
 Equipment
 Detector

Madison Br. 204.17
 Board Co.

Pierron Oil Co.

(2038)

160 Cars

44

42 L 42 CC

42 L 42 CC

44 L 44

A. Arthur Belm
 A. Shell Oil Co.
 A. Standard Oil Co.
 A. Eclipse Feed Mill
 A. Highland Oil Co.
 A. Standard Oil Co.
 A. Prince Refg. Co.
 A. East Brew. Inc.
 A. City Light Plant
 A. F.M. B. A. Elev.
 A. Greentfelder
 Lumber Co.
 A. Continental
 Oil Co.
 A. Danches Bros.
 A. Highland Box Co.

549.3
 553.6
 546.3
 533.8
 530.9
 533.5
 524.7
 530.1
 532.2
 521.3
 505.8
 521.5
 526.6
 517.7
 525.4
 524.4
 516.7
 522.7

528.6
 551.2
 544.4

0°15'

1°07'

1°00'

1°00'

0°30'

M.A. ELAM

POCAHONTAS

G. NAU

MAIN TRACK
TOTAL CO. TRACK
SWITCHES

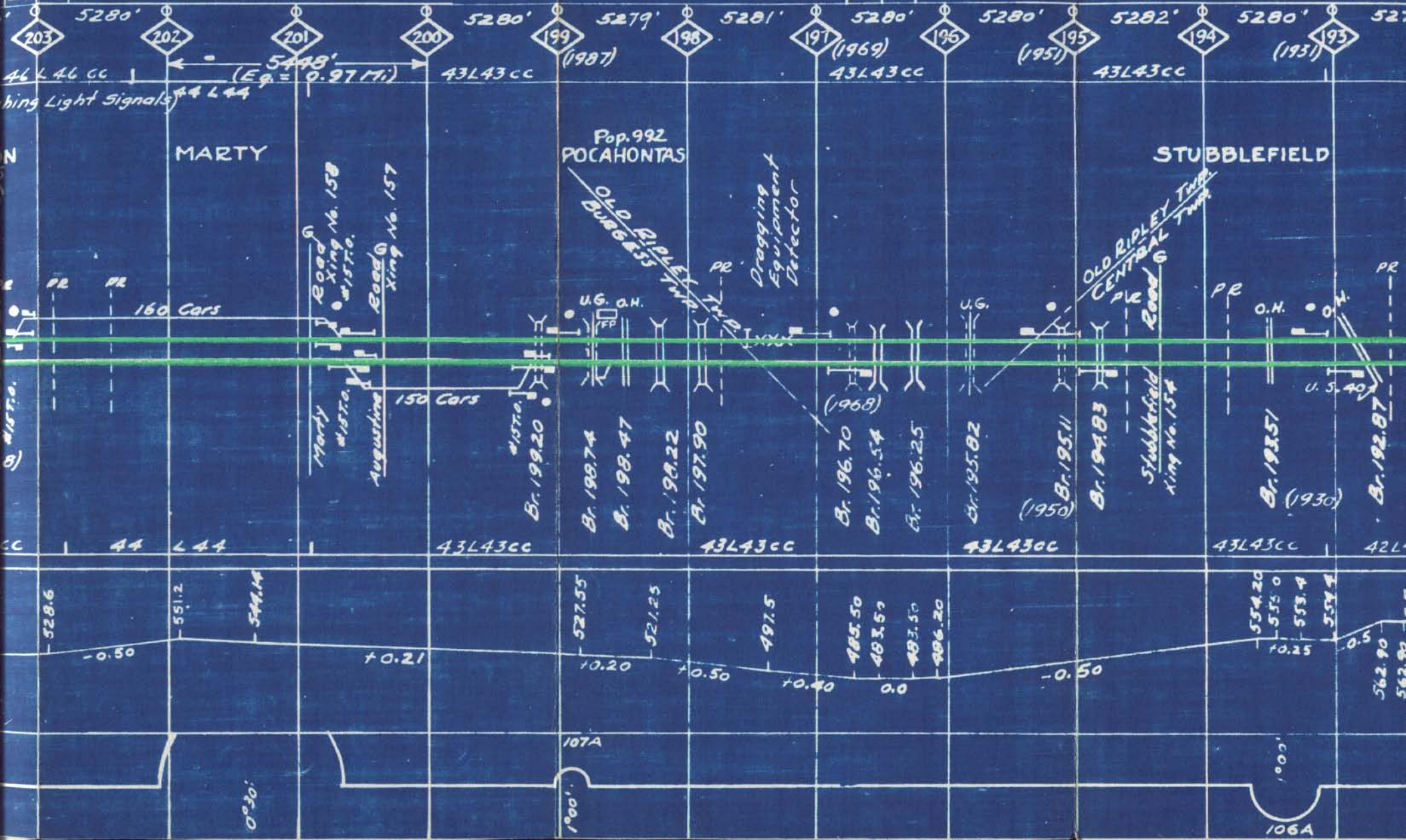
MAIN TRACK
TOTAL CO. TRACK
SWITCHES

11.06
13.97
4

11.00
11.04
2

29 28

28 27



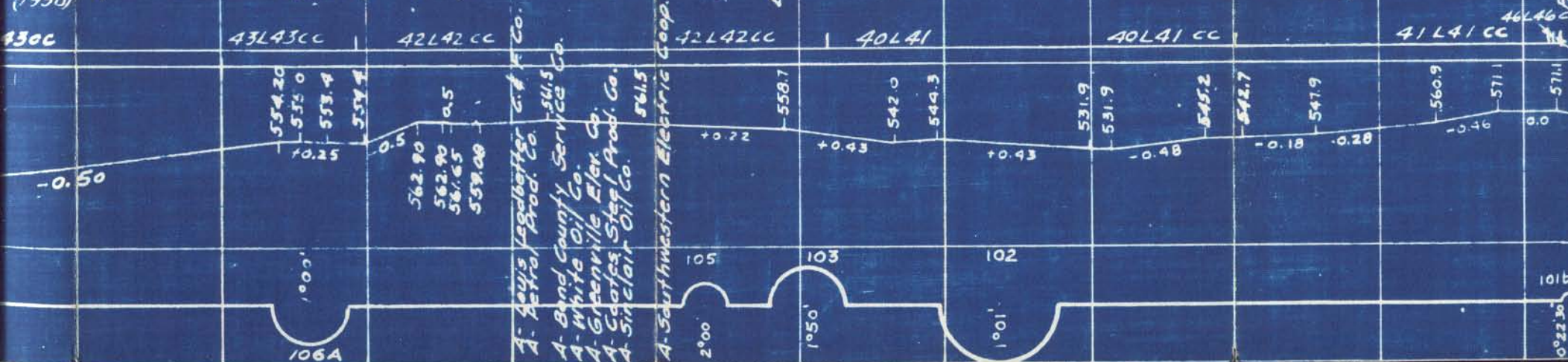
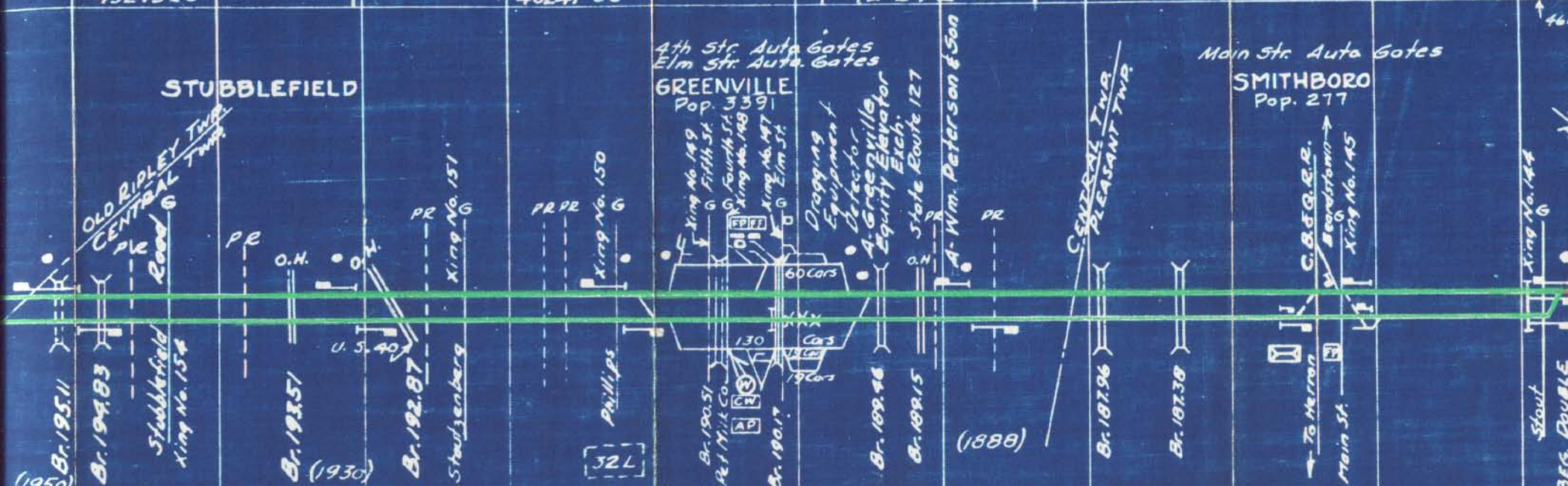
MAIN TRACK 11.00
TOTAL CO. TRACK 11.04
SWITCHES 2

GREENVILLE

GEORGE MARKS
MAIN TRACK 11.00
TOTAL CO. TRACK 14.56
SWITCHES 38

GREENVILLE

H. EL



GREENVILLE

H. ELLIS

SUBDIVISION NO. 3

SUPERVISOR

MULBERRY GRO

1.00
4.56
38

26 25

MAIN TRACK
TOTAL CO. TRACK
SWITCHES

10.79
13.60
6

5281' 5280' 5280' 5279' 5279' 5282' 5296' 5272' 5270' 5280' 5279'

187

186

185

184

183

182

181

180

179

178

41L 42 - CC | 41L 41 CC | 42L 41 CC | 41L 42 CC | 48L 49 CC | 49L 49 CC | 47L 48 CC | 46 L

Main Str. Auto Gates

SMITHBORO
Pop. 277

MULBERRY GROVE
Pop. 702

C.B.F.G.R.
Beardstown
Xing No. 145

MULBERRY GROVE TWP.
PLEASANT HOUND TWP.

Stout
Xing No. 144
BEG. DOUBLE
TRACK M.P. 184.71.
NO. 30 T.O.
Crouch
Position

125 Cars

(1828)

Keyport Rd
Xing No. 142

BOARD
TAYETTE CO.

Xing No. 141
A. Mulberry & Co.
Dredging
Equipment
Detector

U.S. Route 40

OWL CREEK - Br. 180.14
Scott

(1804)
Lutz Spur
A-Lutz & Sons

Br. 180.14
HURRICANE CREEK

Br. 179.19

(1786)
MSA 600
Xing No. 139

Slaughter
Xing No. 138

40L 41 CC | 41L 41 CC | 46L 46 CC | 41L 41 CC

-0.48 -545.2 -542.7 -547.9 -560.9 -571.1 -571.1 -551.4 -559.5 -557.8 -557.9 -559.1 -558.3 -558.3 -587.8 -585.9 -487.0 -497.9 -575.2 -526.1

1938
B/R 486.2
High Water 483.8

1938
B/R 486.1
High Water 486.8

1943
B/R 486.2
High Water 478.7

101b
0.22 30
0.22 30
101a

101

100

MULBERRY GROVE

R. J. PEYTON

MAIN TRACK
TOTAL CO. TRACK
SWITCHES

9.50
12.46
11

2524

5270' 5280' 5279' 5281' 5281' 5401' 5281' 5159' 5160' 5281' 5280'

179 (1785) 178 (1769) 177 (1769) 176 (1753) 175 174 173 172 171 (1703) 170 169

46 L 46 - CC | 41 L 41 CC | 49 L 49 CC | 47 L 47 CC

Rd. No. 137 - Flash Light Signal

HAGARSTOWN
Pop. 136

Pop. 5288
VANDALIA

Raimon Str. - Auto. Gates
Fifth Str. " "
Sixth Str. " "



VANDALIA

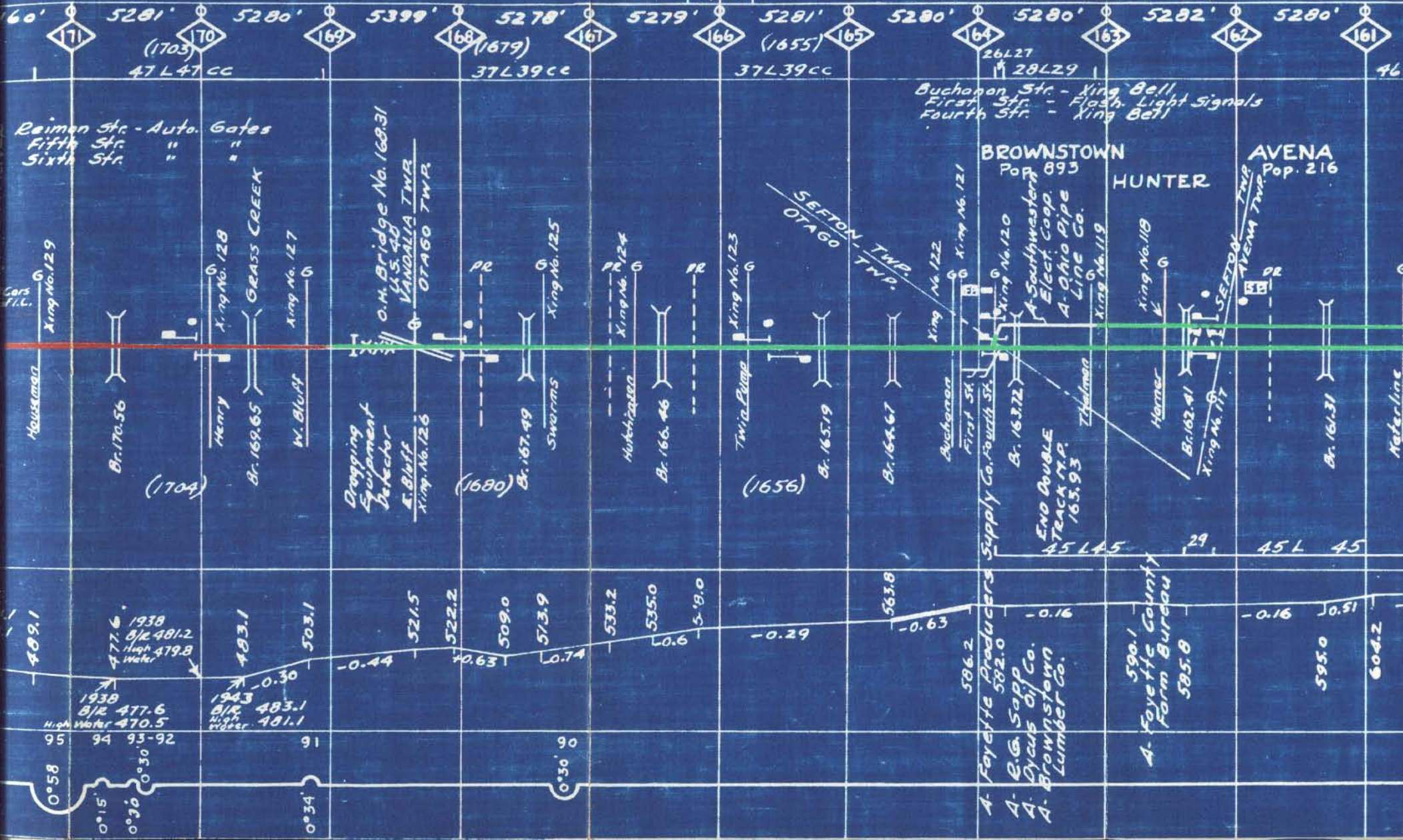
H.W. DAVIS

MAIN TRACK
TOTAL CO. TRACK
SWITCHES

10.94
11.53
9

9.50
12.46
11

24 23



Raimon Str. - Auto. Gates
Fifth Str. " "
Sixth Str. " "

Buchanan Str. - Xing Bell
First Str. - Flash Light Signals
Fourth Str. - Xing Bell

BROWNSTOWN

Pop. 895

HUNTER

AVENA

Pop. 216

Cars P.L.
King No. 129

King No. 128

King No. 127

King No. 123

King No. 122

King No. 121

King No. 119

King No. 118

King No. 117

King No. 116

King No. 115

King No. 114

King No. 113

King No. 112

Hausman

Br. 170.56

Henry

Br. 168.65

W. Bluff

Dragging Equipment Detector
S.E. Bluff
King No. 126

Br. 167.49

Swarms

Hutchison

Br. 166.46

Twia Pile

Br. 165.19

Br. 164.67

Buchanan

Br. 163.72

ENO DUGLE
TRACK M.P.
165.93

Hamer

Br. 162.41

Br. 161.31

Katerline

489.1

477.6
1938
B/L 481.2
High Water 479.8
Water

483.1

503.1

521.5

522.2

509.0

513.9

533.2

535.0

519.0

563.8

586.2

582.0

590.1

585.8

595.0

604.2

95

94 93-92

91

90

0°58

0°15

0°30

0°30

0°34

0°30

A. Fayette Producers Supply Co.
A. G. Sapp
A. Dycus Oil Co.
A. Brownstown Lumber Co.

A. Fayette County Farm Bureau

O.H. Bridge No. 16831
U.S. 40
VANDALIA TWP.
OTAGO TWP.

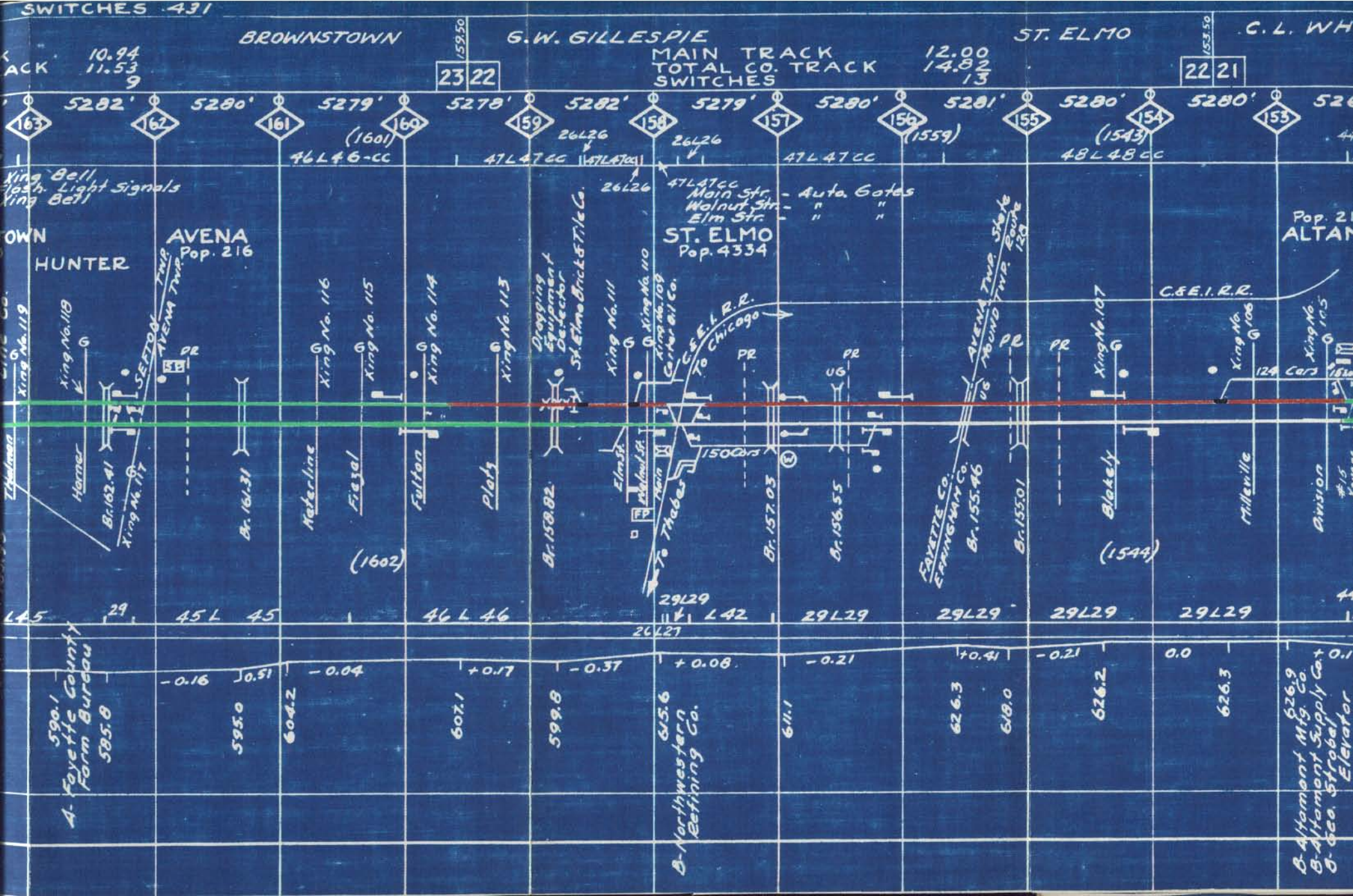
SEFTON TWP.
OTAGO TWP.

SEFTON TWP.
AVENA TWP.

45L45

29

45L 45



ST. ELMO

C. L. WHITE

ALTAMONT

H. W. MARTIN

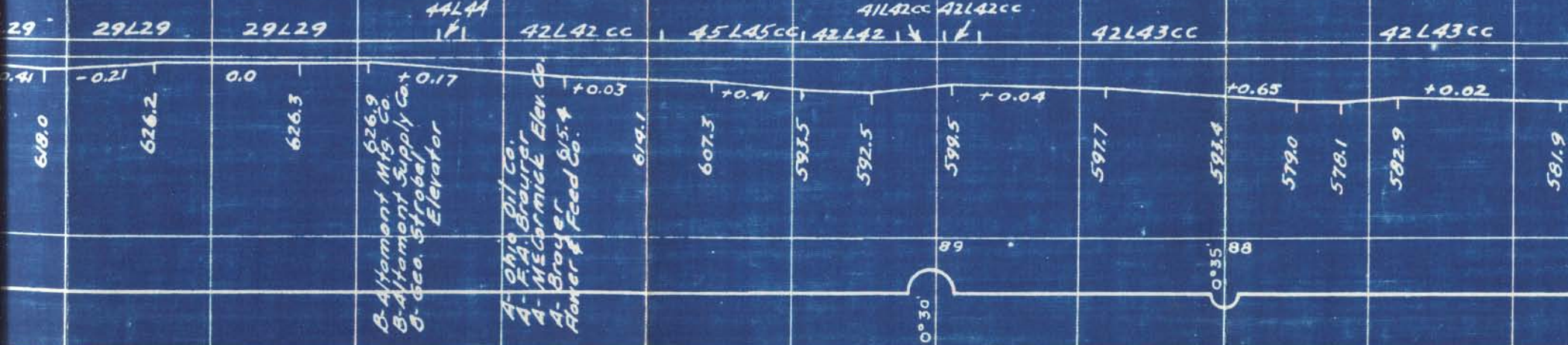

22 21

21 20

MAIN TRACK
TOTAL CO. TRACK
SWITCHES

12.00
14.52
14

MAIN TRACK
TOTAL CO. TRA
SWITCHES



H.W. MARTIN

MAIN TRACK
TOTAL CO. TRACK
SWITCHES

EFFINGHAM

11.40
11.40
0

GEO. GOEN

MAIN TRACK
TOTAL CO. TRACK
SWITCHES

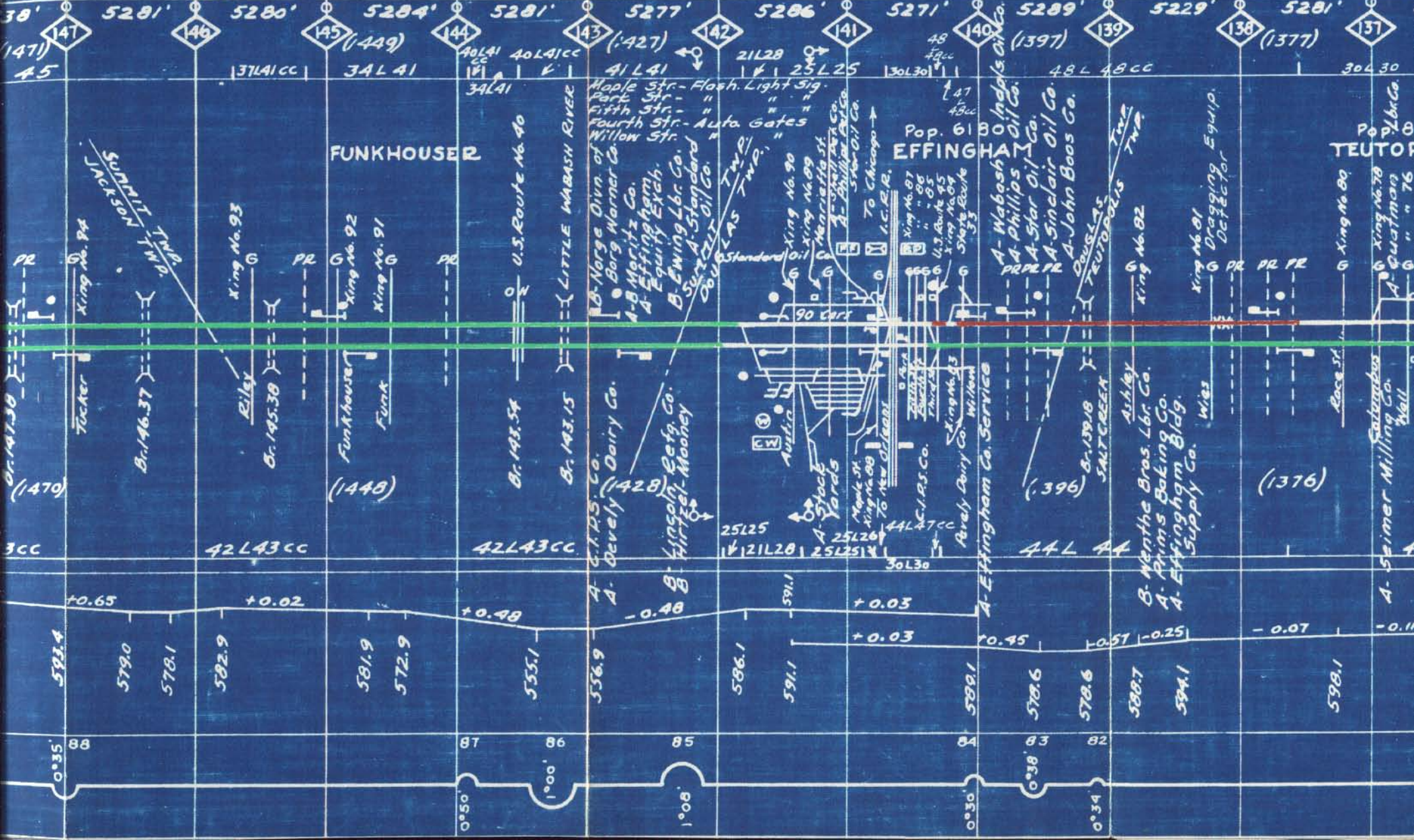
EFFINGHAM

9.60
20.16
48

20

2019

1918



H.W. MARTIN

MAIN TRACK
TOTAL CO. TRACK
SWITCHES

EFFINGHAM

11.40
11.40
0

GEO. GOEN

MAIN TRACK
TOTAL CO. TRACK
SWITCHES

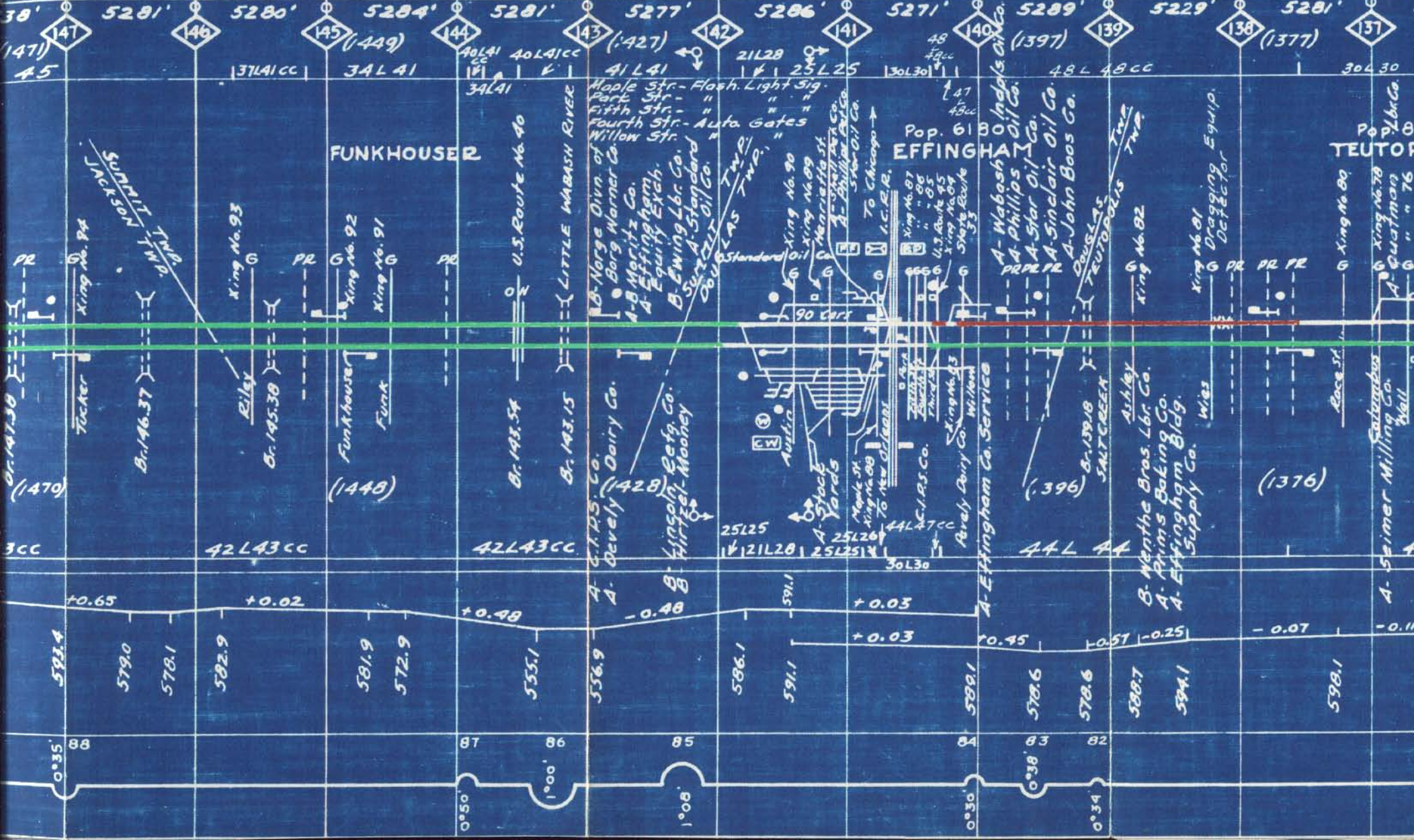
EFFINGHAM

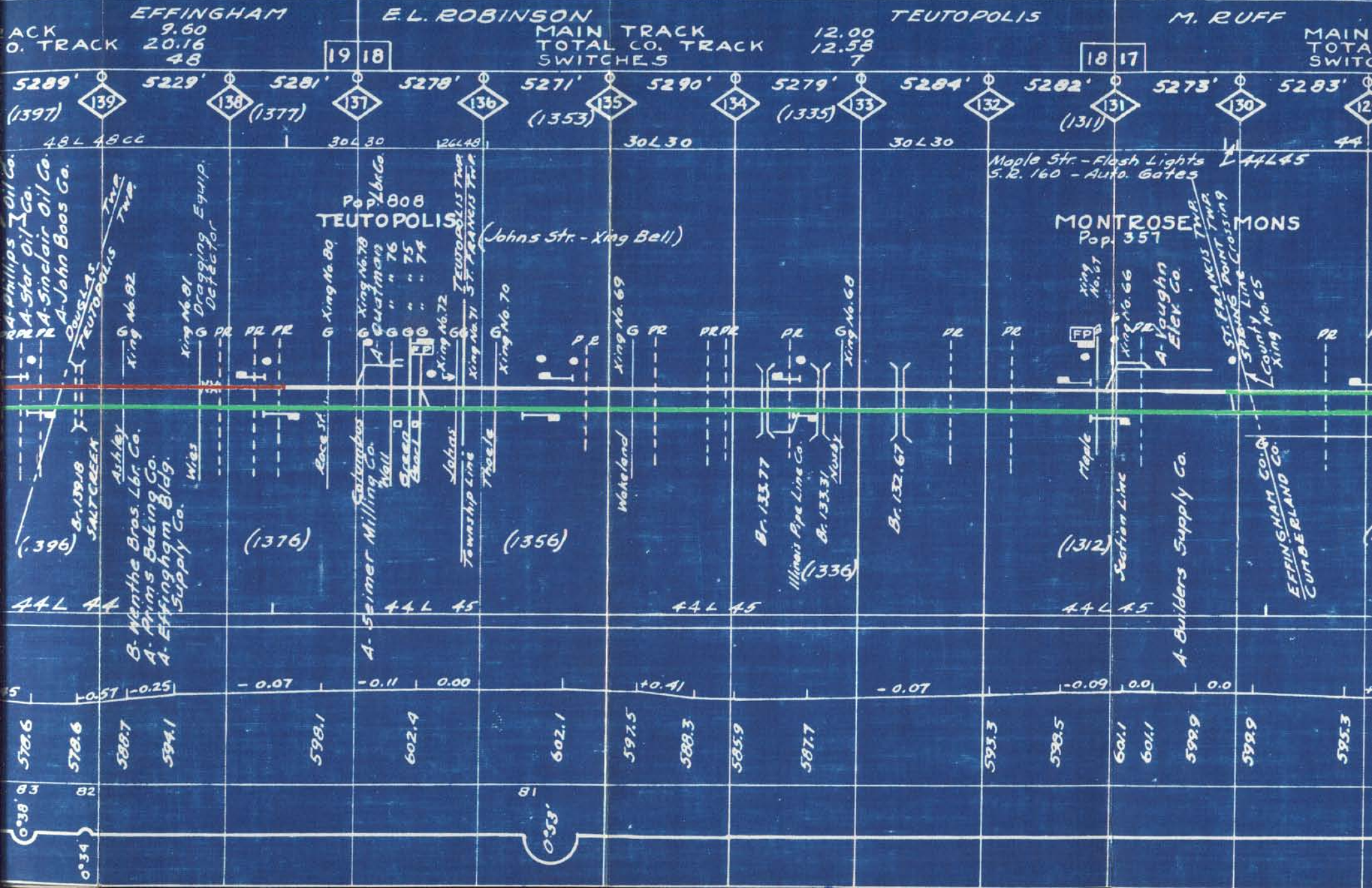
9.60
20.16
48

20

2019

1918





EFFINGHAM

E.L. ROBINSON

TEUTOPOLIS

M. RUFF

BACK O. TRACK 9.60
 20.16
 48

19 18

MAIN TRACK 12.00
 TOTAL CO. TRACK 12.58
 SWITCHES 7

18 17

MAIN TRACK

5289' (1397) 5229' (138) 5281' (1377) 5278' (136) 5271' (1353) 5290' (135) 5279' (1335) 5284' (132) 5282' (131) 5273' (130) 5283' (12)

48 L 48 CC 304 30 266 48 304 30 304 30 304 30 44 45

A-Phillips Oil Co.
 A-Star Oil Co.
 A-Sinclair Oil Co.
 A-John Boos Co.
 DOWS L. T. TWP.
 TEUTOPOLIS
 King No. 82
 King No. 81
 Dragging Equip. Detector
 King No. 80
 King No. 78
 King No. 76
 King No. 75
 King No. 74
 King No. 72
 King No. 71
 King No. 70
 King No. 69
 King No. 67
 King No. 66
 King No. 65

TEUTOPOLIS
Pop. 808

(Johns Str. - King Bell)

MONTROSE MONS
Pop. 357

(.396) SALT CREEK
 Ashley
 B. Wente Bros. Lbr. Co.
 A. Prims Baking Co.
 A. Effingham Bldg. Supply Co.
 Rose St.
 A-Seimer Milling Co.
 Wall
 Sheep
 Sobras
 Township Line
 Thoele
 Waterland
 Br. 133.77
 Illinois Pipe Line Co.
 Br. 133.31
 Newby
 Br. 132.67
 Maple
 Section Line
 A-Builders Supply Co.
 EFFINGHAM CO. & CUMBERLAND CO.

44 L 44 44 L 45 44 L 45 44 L 45

5 | 0.57 | -0.25 | -0.07 | -0.11 | 0.00 | +0.41 | -0.07 | -0.09 | 0.0 | 0.0

570.6 570.6 588.7 594.1 598.1 602.4 602.1 597.5 588.3 585.9 587.7 593.3 588.5 601.1 601.1 599.9 598.9 595.3

0°38' 83 0°34' 82 81 0°53'

M. RUFF

MONTROSE

W. J. MUMFORD

MAIN TRACK 12.00
TOTAL CO. TRACK 14.69
SWITCHES 4

MAIN TRACK 13.00
TOTAL CO. TRACK 13.26
SWITCHES 1

18 17

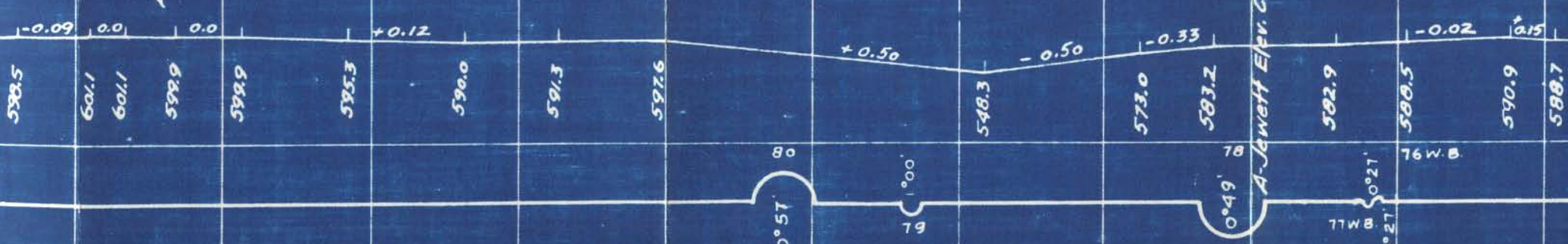

17 16

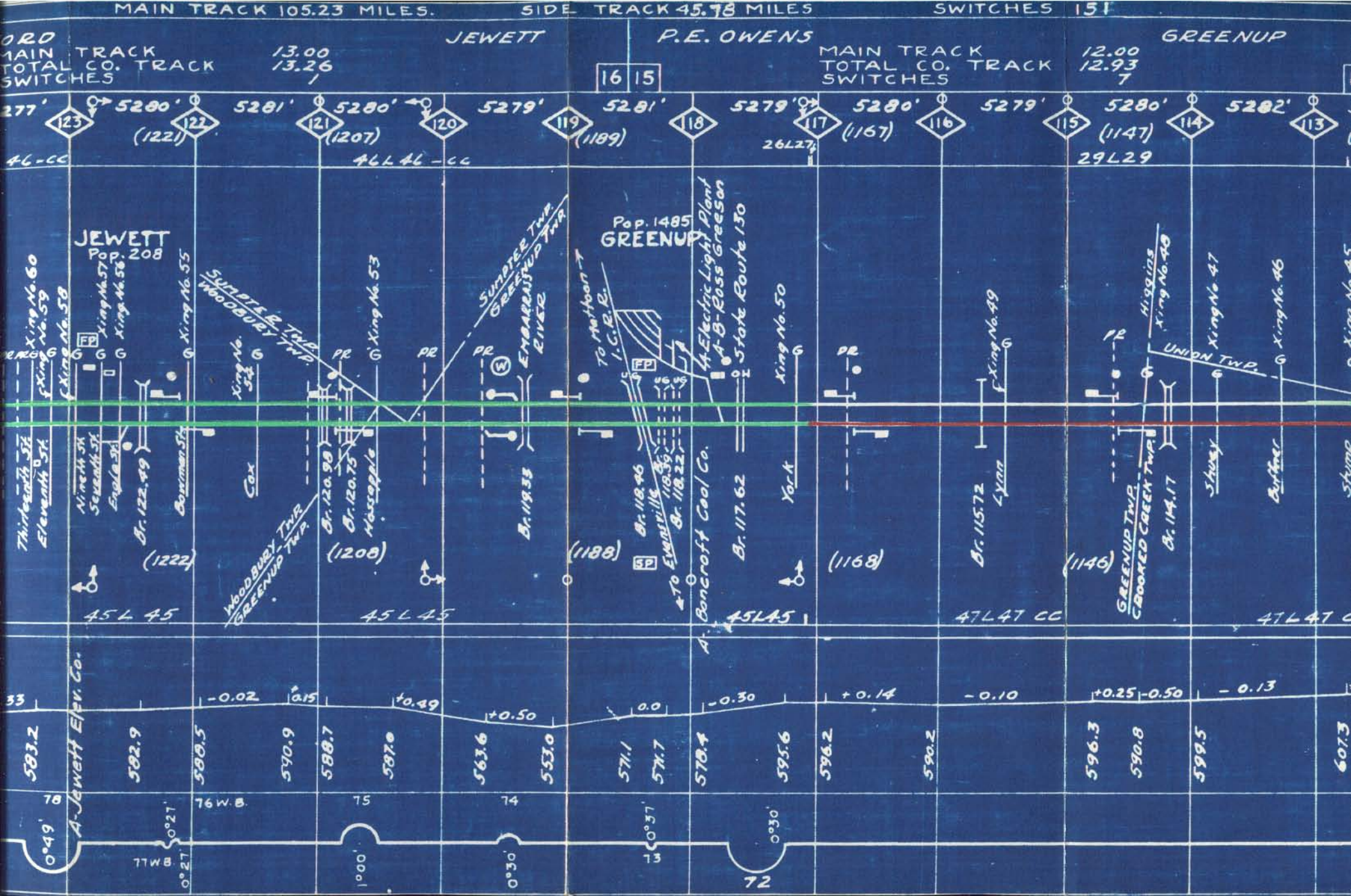


Str. - Flash Lights
60 - Auto. Gates

MONTROSE MONS
Pop. 357

JEWETT
Pop. 208





ORD
MAIN TRACK
TOTAL CO. TRACK
SWITCHES

13.00
13.26
/

JEWETT

P.E. OWENS

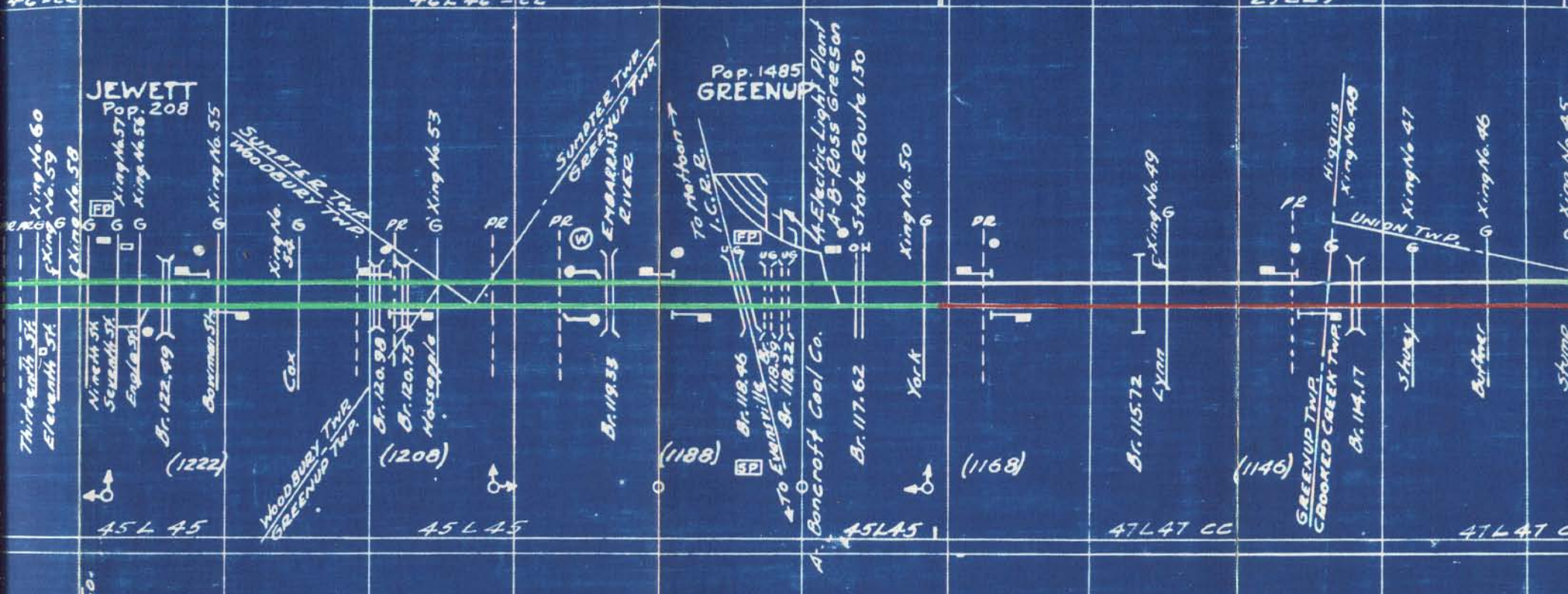
MAIN TRACK
TOTAL CO. TRACK
SWITCHES

12.00
12.93
7

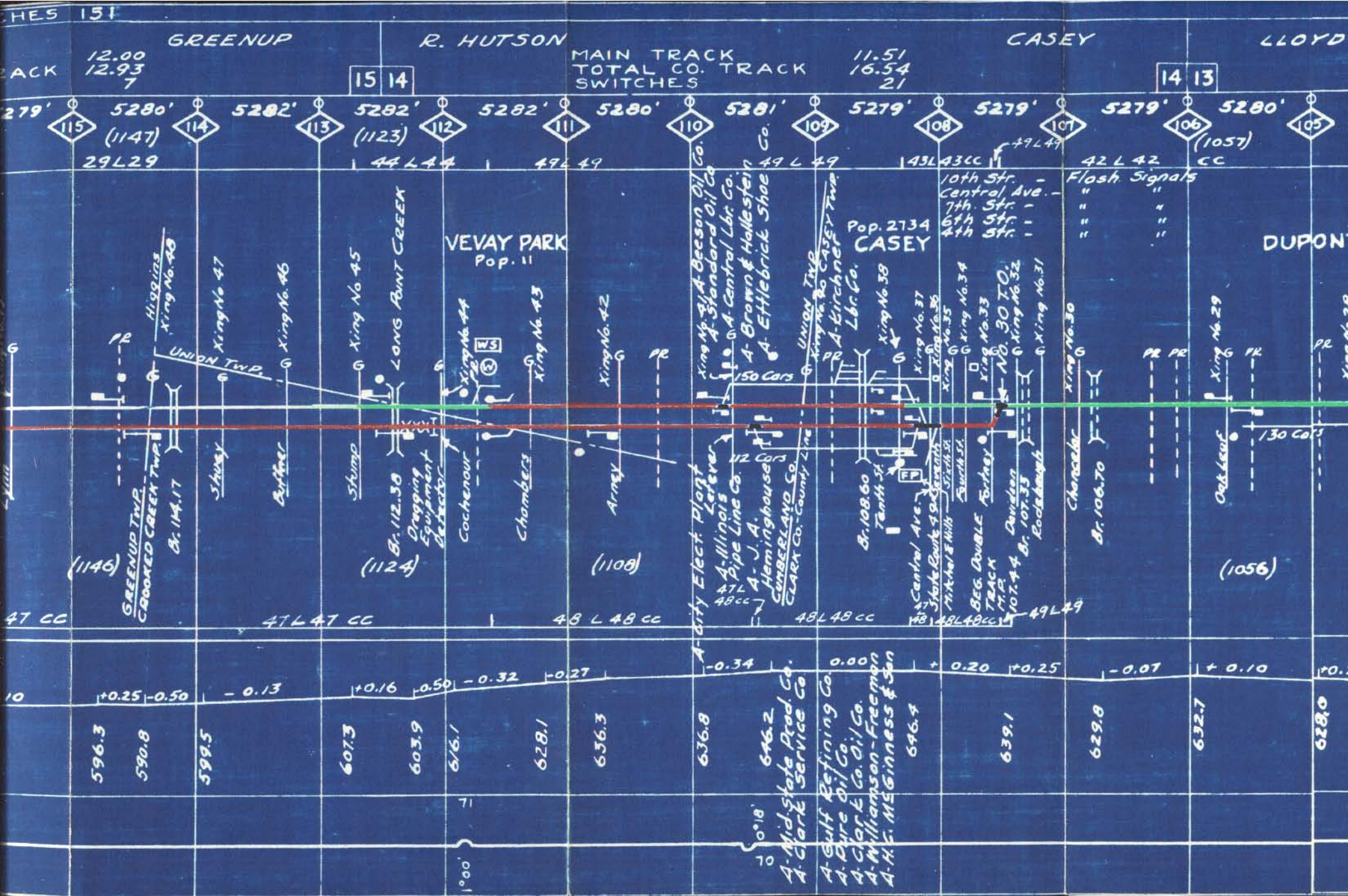
GREENUP

16 15

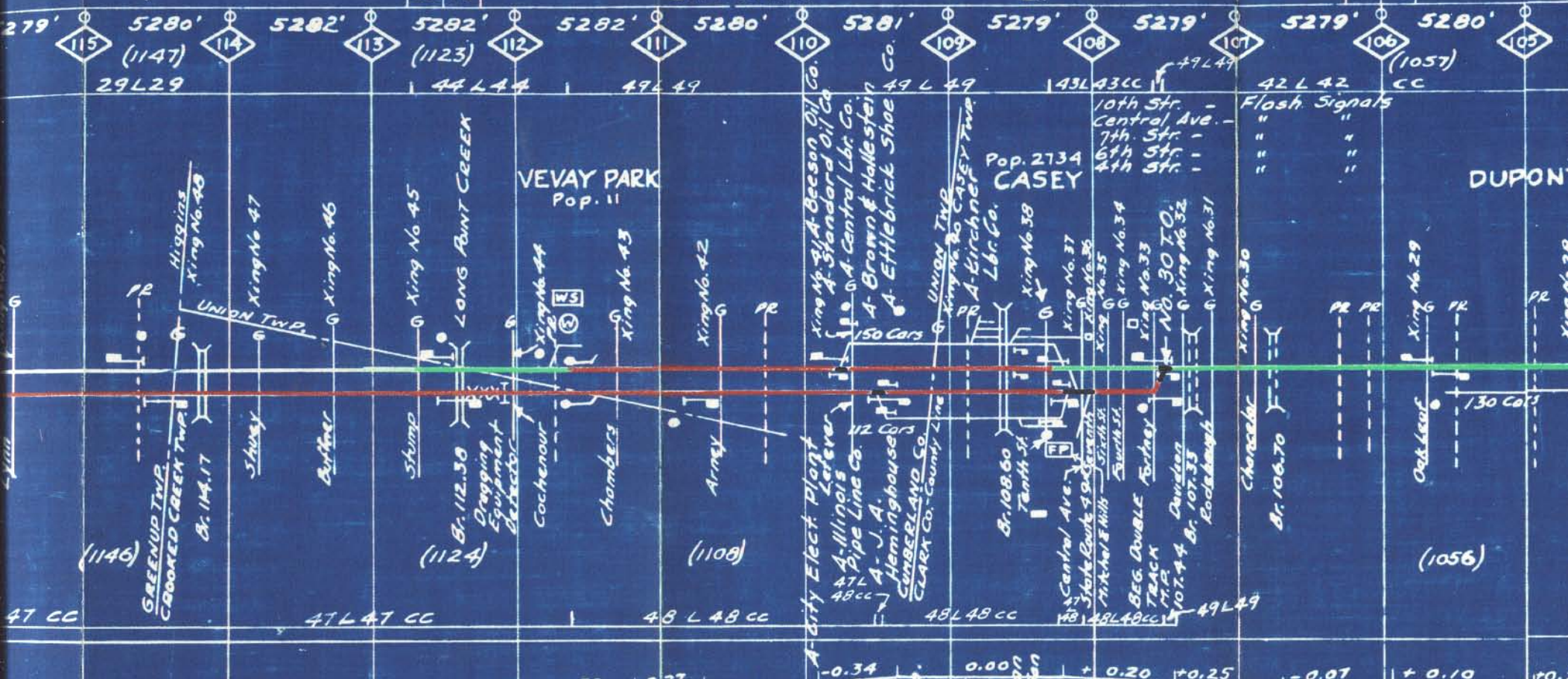
277' 5280' 5281' 5280' 5279' 5281' 5279' 5280' 5279' 5280' 5282'



Stationing	Elevation	Notes
5277'	583.2	33
5280'	582.9	-0.02
5281'	588.5	+0.15
5280'	590.9	+0.49
5279'	588.7	+0.50
5281'	587.0	0.0
5279'	563.6	+0.50
5280'	553.0	0.0
5279'	571.1	-0.30
5281'	571.7	+0.14
5279'	578.4	-0.10
5280'	595.6	+0.25
5279'	596.2	-0.50
5280'	590.2	-0.13
5279'	596.3	
5280'	590.8	
5282'	599.5	
5282'	607.3	



HES 151
 GREENUP R. HUTSON CASEY LLOYD
 BACK 12.00 12.93 7
 MAIN TRACK TOTAL CO. TRACK SWITCHES 11.51 16.54 21
 15 14 14 13



10	+0.25	-0.50	-0.13	+0.16	0.50	-0.32	+0.27	-0.34	0.00	+0.20	+0.25	-0.07	+0.10	+0.00
596.3	590.8	599.5	607.3	603.9	616.1	628.1	636.3	636.8	646.2	646.4	639.1	629.8	632.7	628.0

CASEY

LLOYD WALLACE

MARTINSVILLE

14 13

MAIN TRACK
TOTAL CO. TRACK
SWITCHES

9.99
15.63
17

5279' 5279' 5280' 5282' 5281' 5279' 5158' 5400' 5280' 5282' 5282'

107 106 (1057) 105 104 (1035) 103 102 (1017) 101 100 99 98

49L49 42 L 42 CC 41 L 42 CC 47L47CC 47L48CC 47L47CC 47L48CC 47L47CC 41L42 CC

Flash Signals
Flash Signals
Flash Signals
Flash Signals
Flash Signals
Flash Signals
Flash Signals
Flash Signals
Flash Signals
Flash Signals
Flash Signals

DUPONT MARTINSVILLE ADEN

Pop. 1296
U.S. Route 40
King No. 24
King No. 21
King No. 20

Union Str. Fork Str.
Dropping Equipment Deflector
U.S. Route 40
Grandview
Bethel

130 Cars
45 Cars
134 Cars
150 Cars

Br. 103.85
Linsey
Buckle
A-Clark County Oil Co. Division St.
A-Littlejohn Coal Co. York St.
A-Central Lbr. Co. King No. 23
A-Macey Bros. Feed & Grain
A-E. A. Row Mach. & Foundry Co.

Br. 106.70
Oak Leaf
McDaniel
Brown
Br. 102.50
Grandview
Bethel

Br. 100.26
Grandview
Bethel

(1056)
(1036)
(1016)

639.1 629.8 632.7 628.0 622.2 600.6 603.3 591.5 568.6 566.9 573.8 579.7 587.9 620.3 634.1 648.3 640.0 646.3 645.5

+0.20 +0.25 -0.07 +0.10 +0.23 +0.58 -0.08 +0.66 +0.82 -0.23 +0.42 +0.65 -0.79 -0.69 -0.55 +0.32 -0.27 +0.40

0°52'30 0°58 0°53

69 67 66

49L49 49L49

BEG. DOUBLE TRACK
NO. 30 T.O.
NO. 32
NO. 31

49L49 49L49

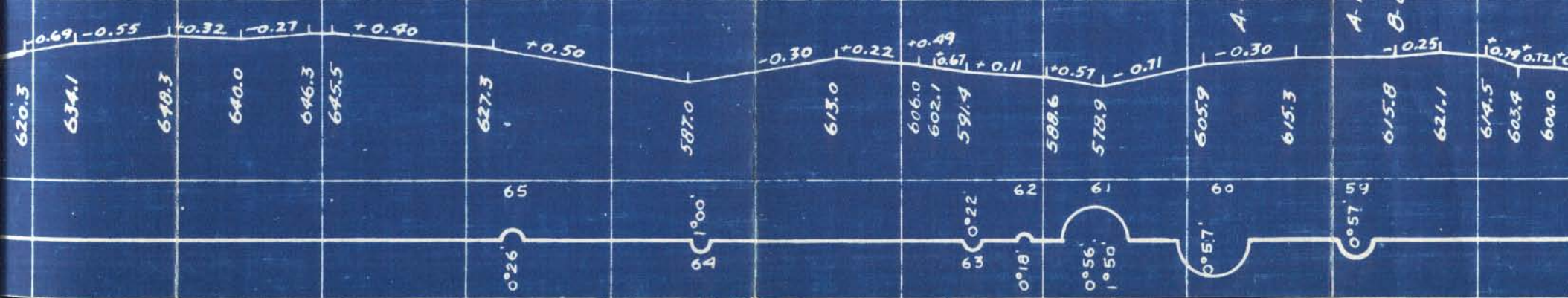
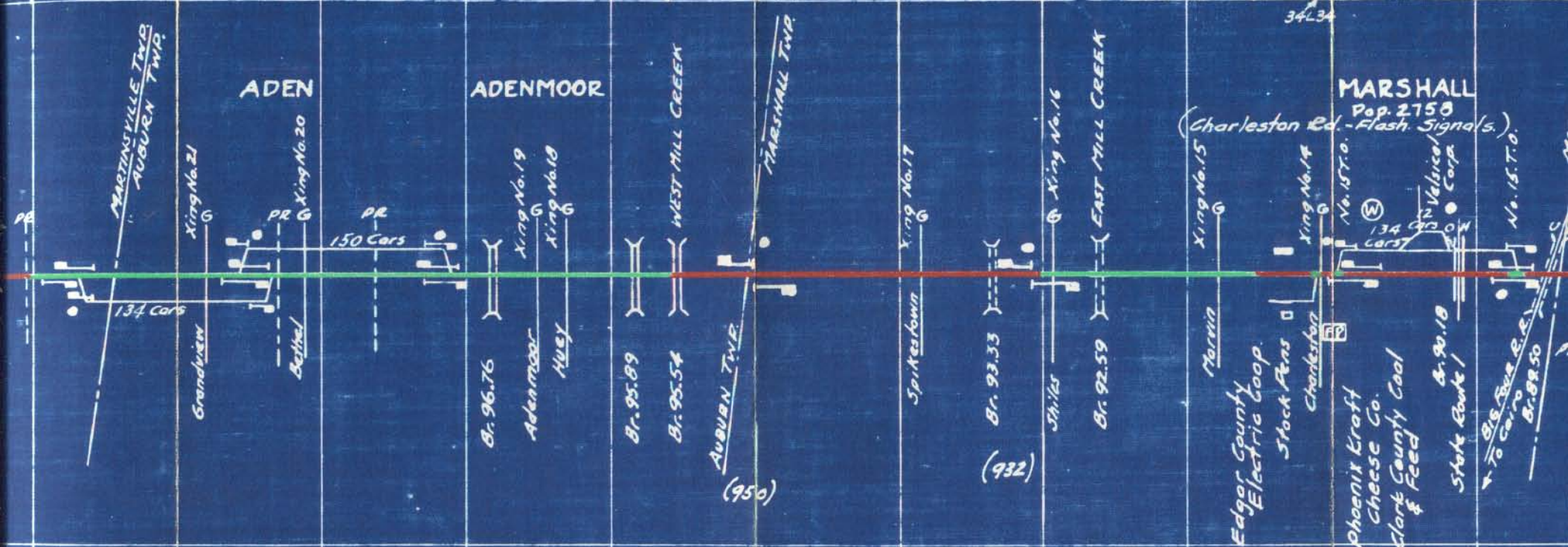
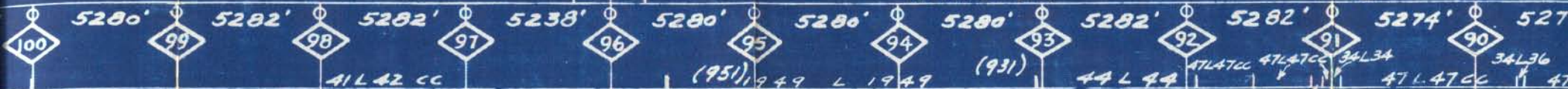
MARTINSVILLE

GLEN CARPENTER

MAIN TRACK
TOTAL CO. TRACK
SWITCHES

9.95
11.65
6

13 12



MAIN TRACK 10.02
TOTAL CO. TRACK 16.10
SWITCHES 8

FARRINGTON

J. B. WELLS W. TERRE HAUTE
MAIN TRACK 5.16
TOTAL CO. TRACK 16.98
SWITCHES 34

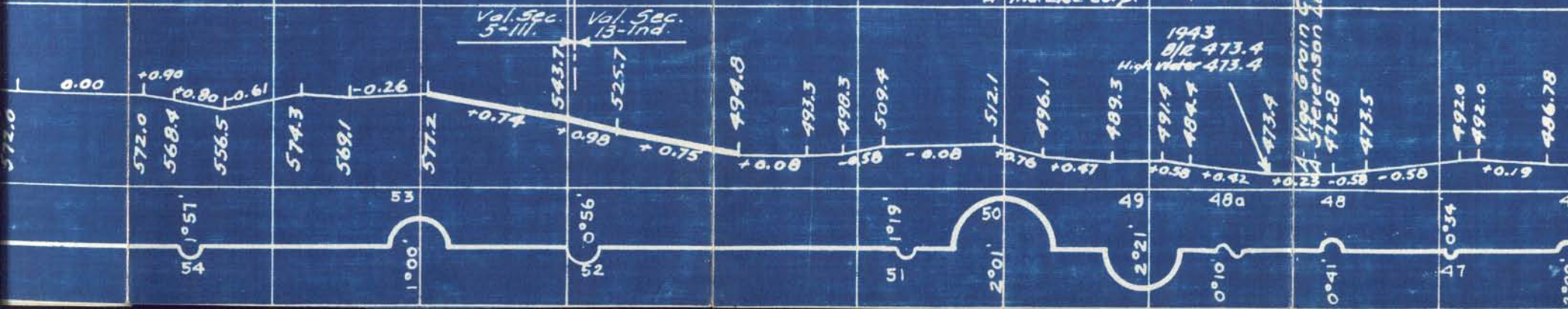



DENNISON
Pop. 177

FARRINGTON

WEST TERRE HAUTE
Pop. 3729
(MACKSVILLE)

VIGO



A- Vigo Amer. Clay
A- Dresser Mine
A- Ind. Elec. Corp.

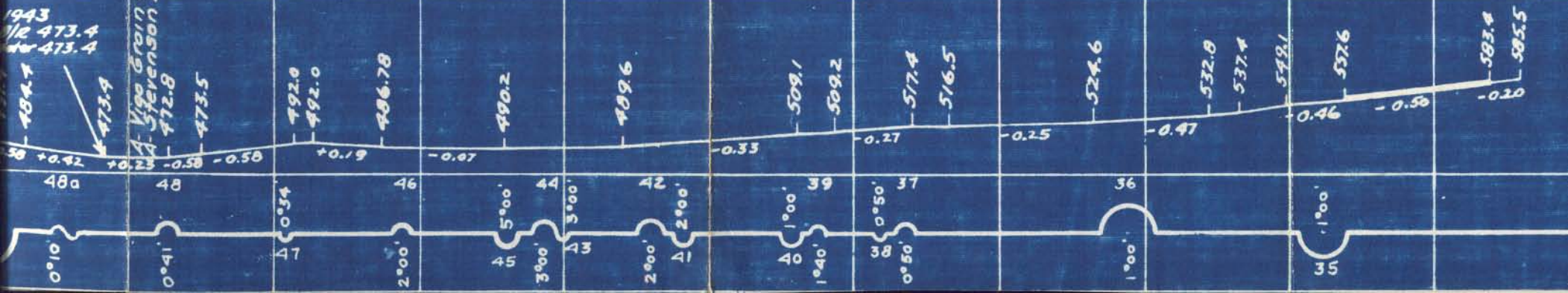
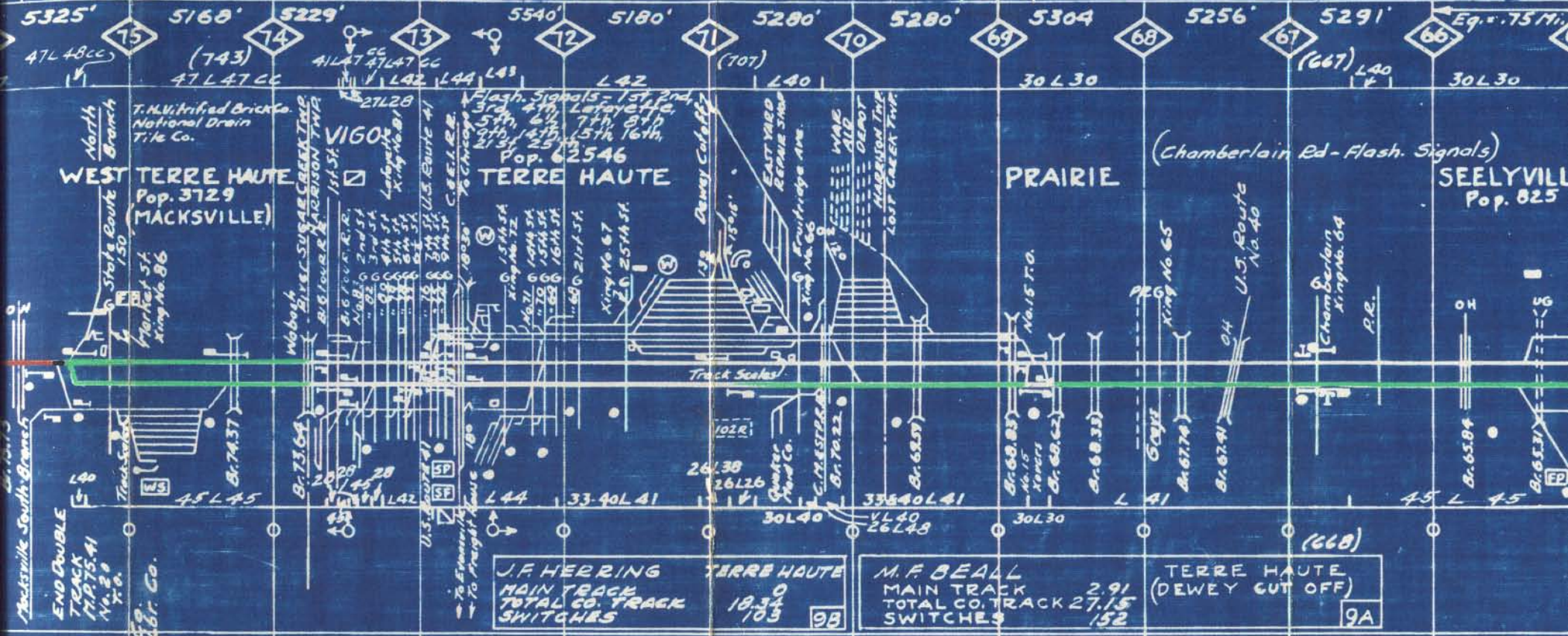
1943
B/R 473.4
High Water 473.4

Vigo Grain Co.
Stevenson Lbr. Co.

J. B. WELLS
 MAIN TRACK 5.16
 TOTAL CO. TRACK 16.98
 SWITCHES 34

W. A. GRUBAUGH
 MAIN TRACK 8.26
 TOTAL CO. TRACK 17.48
 SWITCHES 75

J. H. ANDERSON
 MAIN TRACK 10.40
 TOTAL CO. TRACK 25.61
 SWITCHES 36



J. F. HERRING
 MAIN TRACK 18.30
 TOTAL CO. TRACK 103
 SWITCHES 98


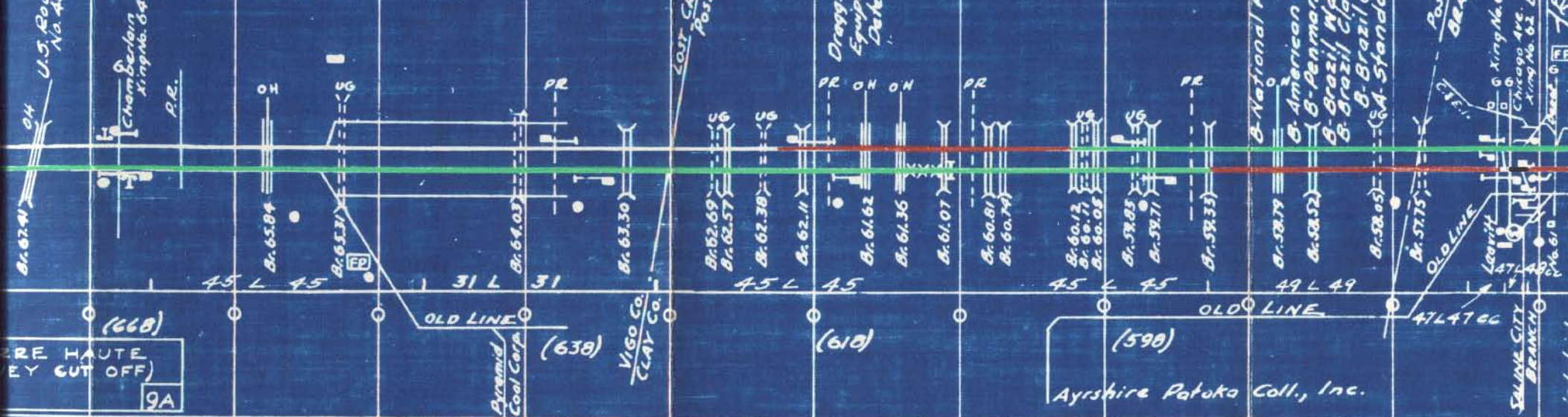
M. F. BEALL
 MAIN TRACK 2.91
 TOTAL CO. TRACK 27.15
 SWITCHES 152

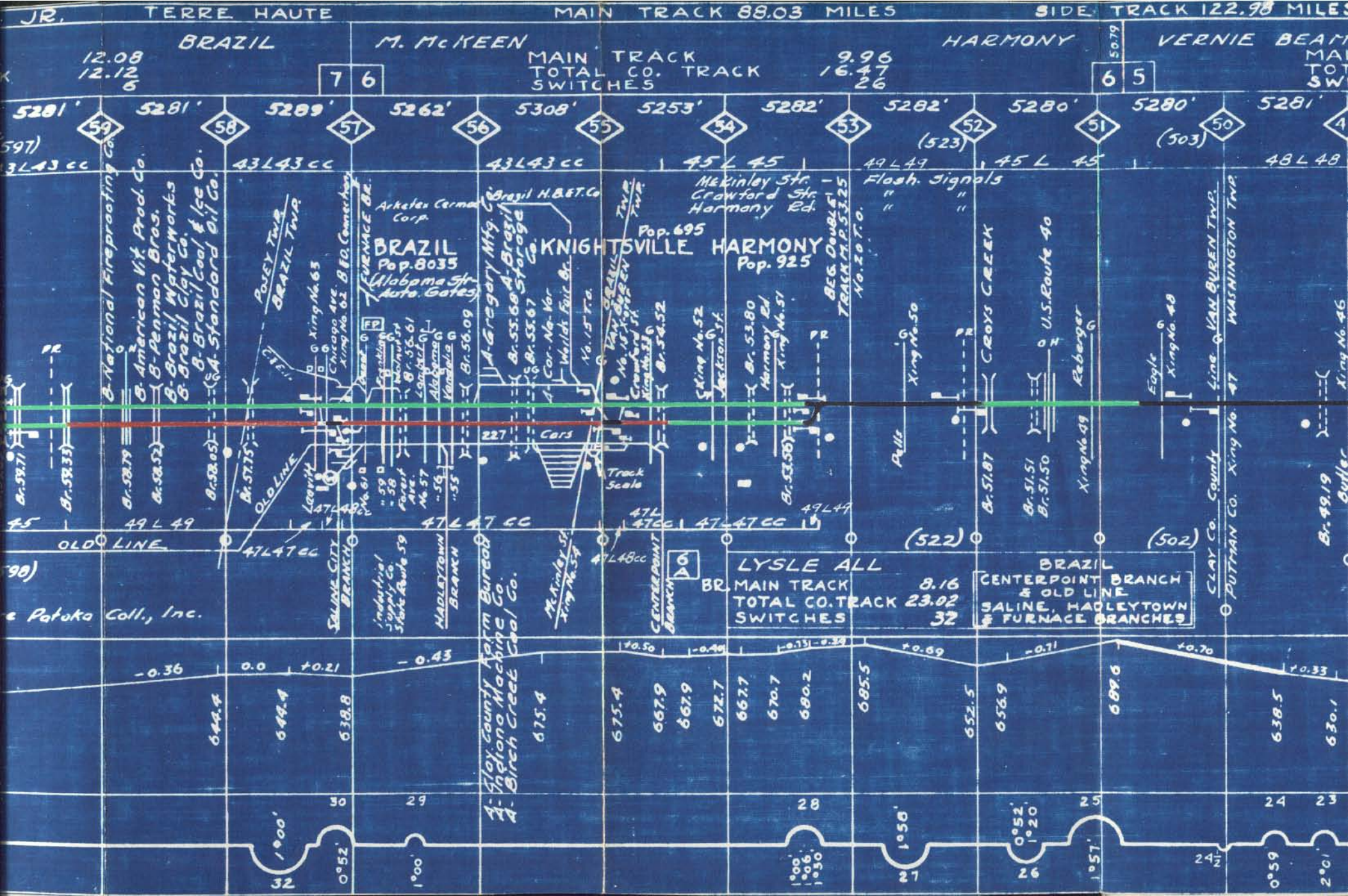
TERRE HAUTE
 (DEWEY CUT OFF)
 SWITCHES 9A

SON TRACK CO. TRACK HES 10.40 25.61 36 8 7 5479' 5279' 5279' 5281' 5281' 5289' 7 6



umberlain Rd - Flash. Signals) SEELYVILLE Pop. 825





JR. TERRE HAUTE MAIN TRACK 88.03 MILES SIDE TRACK 122.98 MILES

BRAZIL M. McKEEN HARMONY VERNIE BEATTY

12.08 12.12 6 7 6 9.96 16.47 26 6 5 50.79

MAIN TRACK
TOTAL CO. TRACK
SWITCHES

5281' 5281' 5289' 5262' 5308' 5253' 5282' 5282' 5280' 5280' 5281'

597) 3L43 CC 43L43 CC 43L43 CC 45L45 49L49 45L45 48L48

Flash. signals (523) (503)

McKinley St. Crawford St. Harmony Ed. Pop. 695 Pop. 925

BRAZIL Pop. 8035 KNIGHTSVILLE HARMONY

Alabama St. Auto. Gates A. Gregory Mfg. Co. Br. 53.68 A. Brazil Br. 53.67

World Fair Br. No. 54.52 King No. 52 Jackson St. Br. 53.80 Harmony Ed. Xing No. 51

Br. 53.58 Br. 53.59 Br. 53.60 Br. 53.61 Br. 53.62 Br. 53.63 Br. 53.64 Br. 53.65 Br. 53.66 Br. 53.67

Br. 53.68 Br. 53.69 Br. 53.70 Br. 53.71 Br. 53.72 Br. 53.73 Br. 53.74 Br. 53.75 Br. 53.76 Br. 53.77

Br. 53.78 Br. 53.79 Br. 53.80 Br. 53.81 Br. 53.82 Br. 53.83 Br. 53.84 Br. 53.85 Br. 53.86 Br. 53.87

Br. 53.88 Br. 53.89 Br. 53.90 Br. 53.91 Br. 53.92 Br. 53.93 Br. 53.94 Br. 53.95 Br. 53.96 Br. 53.97

Br. 53.98 Br. 53.99 Br. 54.00 Br. 54.01 Br. 54.02 Br. 54.03 Br. 54.04 Br. 54.05 Br. 54.06 Br. 54.07

Br. 54.08 Br. 54.09 Br. 54.10 Br. 54.11 Br. 54.12 Br. 54.13 Br. 54.14 Br. 54.15 Br. 54.16 Br. 54.17

Br. 54.18 Br. 54.19 Br. 54.20 Br. 54.21 Br. 54.22 Br. 54.23 Br. 54.24 Br. 54.25 Br. 54.26 Br. 54.27

Br. 54.28 Br. 54.29 Br. 54.30 Br. 54.31 Br. 54.32 Br. 54.33 Br. 54.34 Br. 54.35 Br. 54.36 Br. 54.37

Br. 54.38 Br. 54.39 Br. 54.40 Br. 54.41 Br. 54.42 Br. 54.43 Br. 54.44 Br. 54.45 Br. 54.46 Br. 54.47

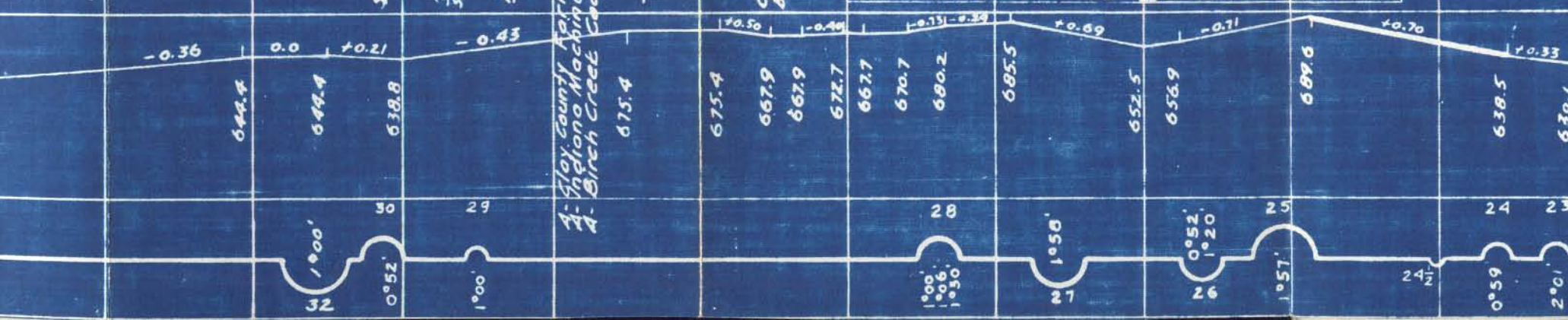
Br. 54.48 Br. 54.49 Br. 54.50 Br. 54.51 Br. 54.52 Br. 54.53 Br. 54.54 Br. 54.55 Br. 54.56 Br. 54.57

Br. 54.58 Br. 54.59 Br. 54.60 Br. 54.61 Br. 54.62 Br. 54.63 Br. 54.64 Br. 54.65 Br. 54.66 Br. 54.67

LYSLE ALL BR. MAIN TRACK 8.16 TOTAL CO. TRACK 23.02 SWITCHES 32

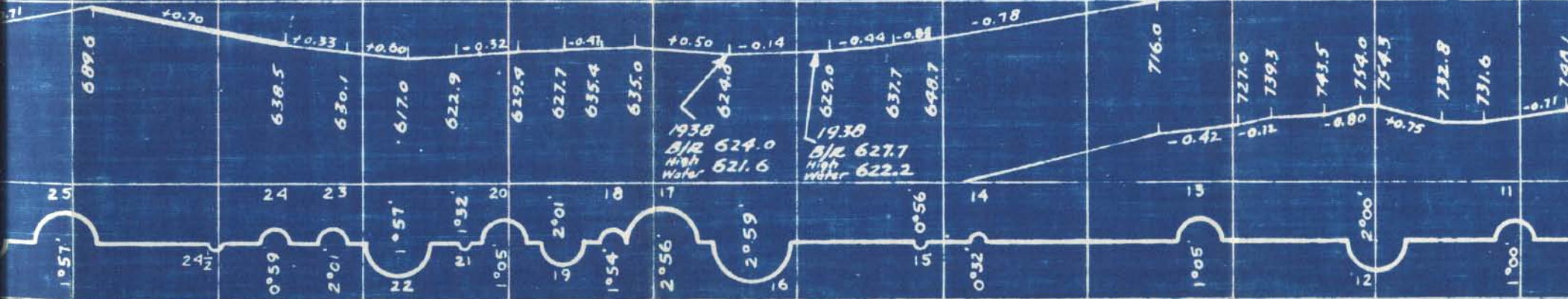

BRAZIL CENTERPOINT BRANCH & OLD LINE SALINE, HADLEYTOWN & FURNACE BRANCHES

Patoka Coll., Inc.



VERNIE BEAMAN MAIN TRACK TOTAL CO. TRACK SWITCHES REELSVILLE O. D. ROLLINGS MAIN TRACK TOTAL CO. TRACK SWITCHES

6 5 51 5280' (503) 50 5281' 49 5356' (485) 48 5198' 47 44L46 46 5280' (461) 45L35 45 5280' 44 5279' 44 (439) 43 5281' 43 5329' 42 5231' 41



O. D. ROLLINGS
 MAIN TRACK
 TOTAL CO. TRACK
 SWITCHES

GREENCASTLE

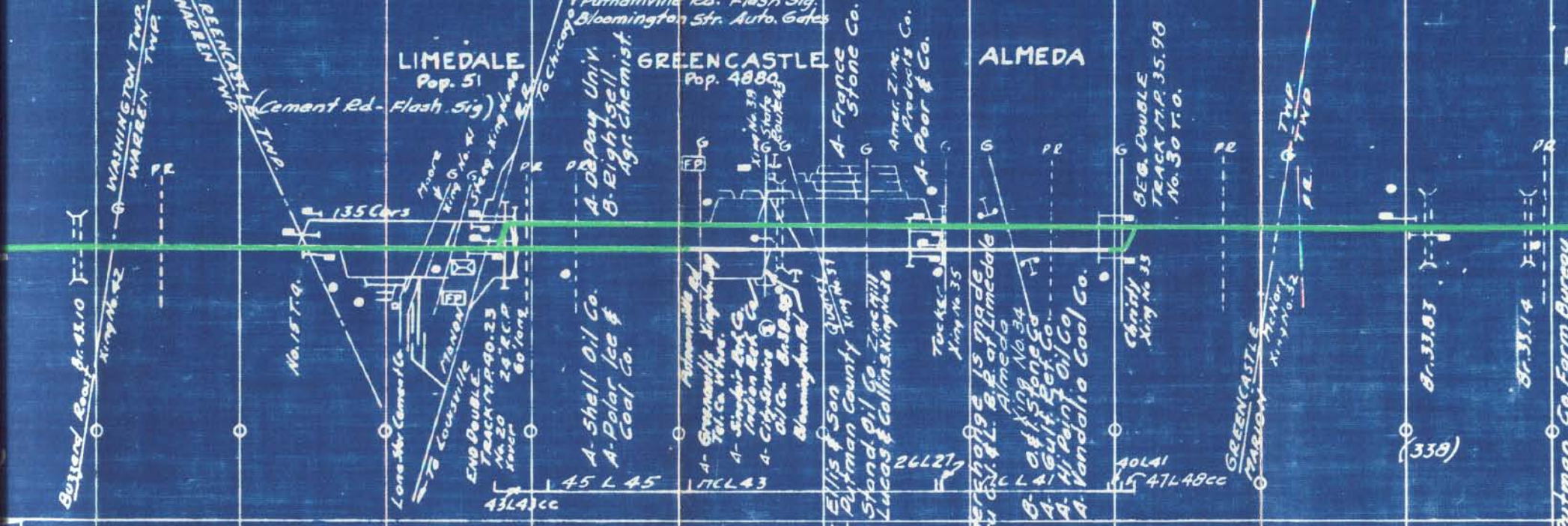
C. H. CLINE

MAIN TRACK
 TOTAL CO. TRACK
 SWITCHES

5 4 3 2 1 0 1 2 3 4 5

281' 5329' 5231' 5293' 5276' 5257' 5287' 5282' 5279' 5281' 5280'

44 39L39 42L41CC 45L45 43L43CC 42L42CC 42L42CC 40L40CC 47L48CC 40L40CC 339 46L46CC



COATESVILLE

E.T. CARTER

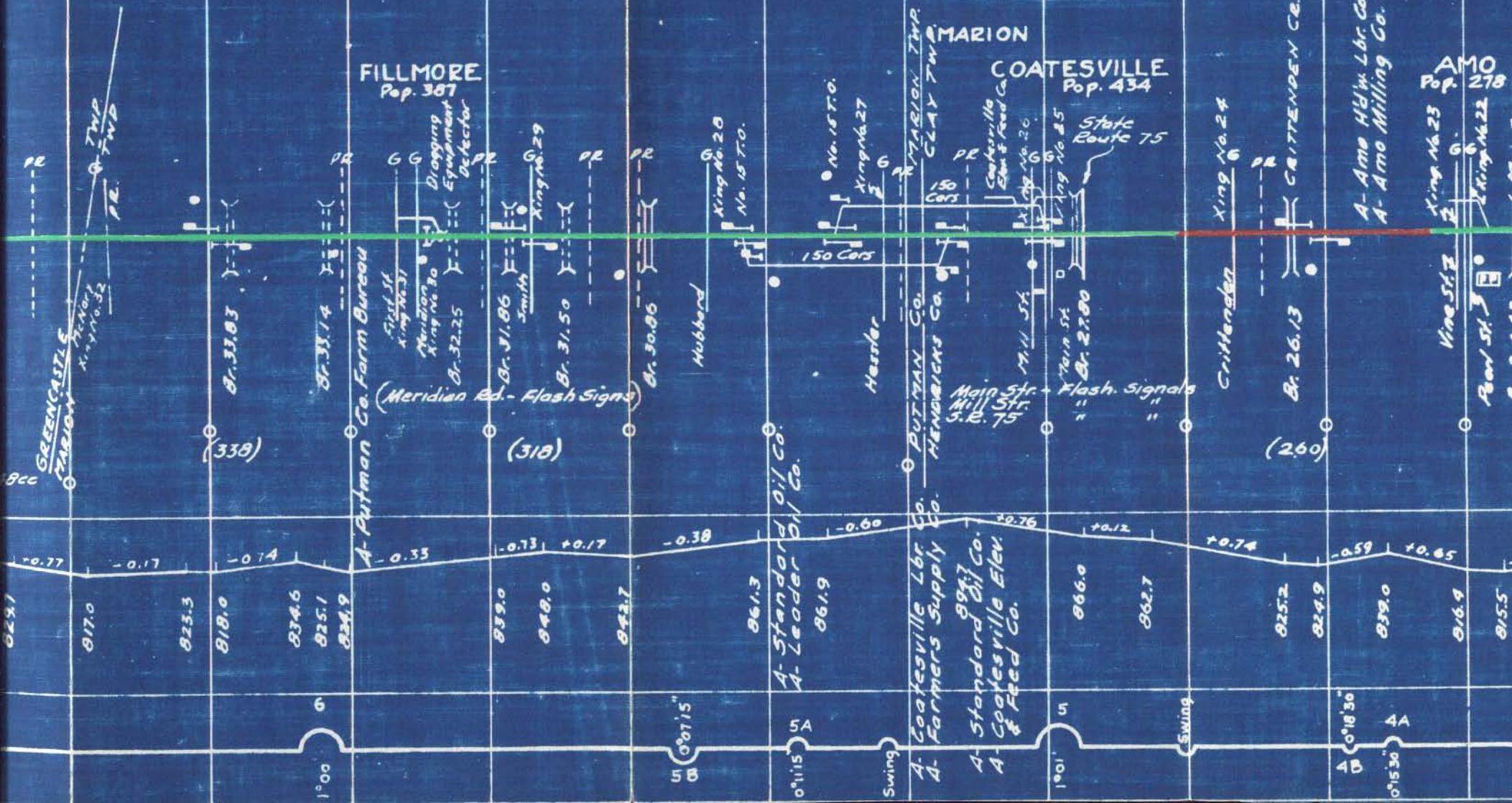
MAIN TRACK
TOTAL CO. TRACK
SWITCHES

MAIN TRACK
TOTAL CO. TRACK
SWITCHES

79' 5281' 5280' 5280' 5280' 5280' 5279' 5280' 5278' 5279' 5280' 5279'

35 34 33 32 (317) 31 30 29 28 27 26 25

8cc 40L40cc (334) 46L46cc 40L40cc 40L40cc 40L40cc 46L46cc 32L35 40L40cc 47L47cc



FILLMORE
Pop. 387

COATESVILLE
Pop. 434

AMO
Pop. 278

A-Putman Co. Farm Bureau

A-Standard Oil Co.
A-Leader Oil Co.

A-Coatesville Lbr. Co.
A-Farmers Supply Co.
A-Standard Oil Co.
A-Coatesville Elev. & Feed Co.

A-Amo Hblw. Lbr. Co.
A-Amo Milling Co.

(Meridian Rd. - Flash Signs)

(318)

(260)

829.7 817.0 825.3 818.0 834.6 825.1 824.9 839.0 848.0 839.0 861.3 861.9 866.0 862.7 825.2 824.9 839.0 816.9 815.5

1°00'

5' 0°15'

5' 0°15'

5' 1°01'

5' 0°18'30"

4' 0°15'30"

Swing

E. T. CARTER

CLAYTON

MAIN TRACK
TOTAL CO. TRACK
SWITCHES

9.73
13.95
9



27.73

3 2

2 1



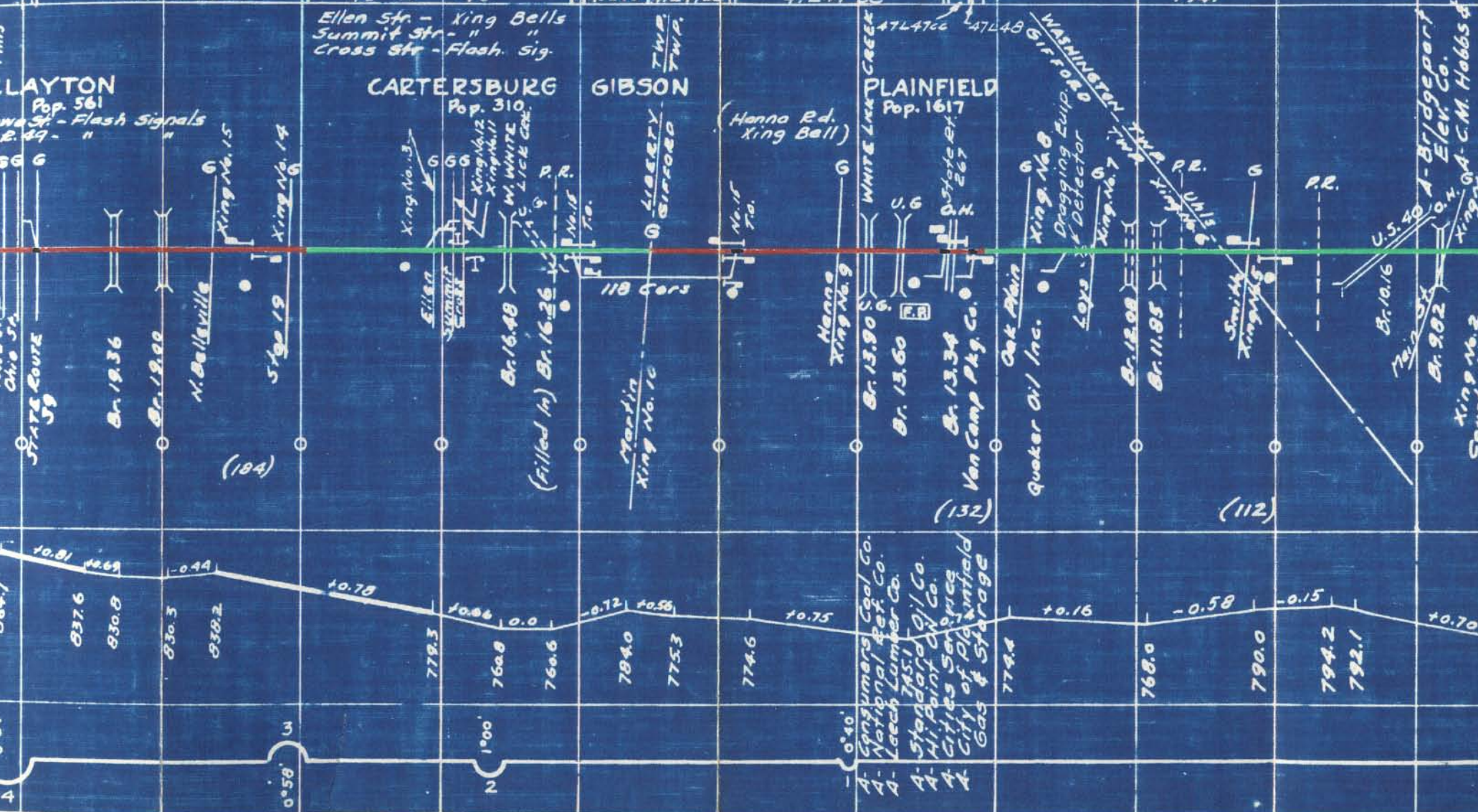
ATESVILLE Pop. 434
 AMO Pop. 278
 SUMMIT Pop. 561
 CLAYTON Pop. 561



CLAYTON T.E. HENRY MAIN TRACK 10.22
 TOTAL CO. TRACK 13.63
 SWITCHES 18
 PLAINFIELD

21

5340' 5277' 5280' 5279' 5278' 5280' 5278' 5279' 5279' 5280' 5278'



CLAYTON
 Pop. 561
 Flash Signals
 S. 2. 49 - "

CARTERSBURG
 Pop. 310
 King No. 12, 11
 W. WHITE
 LICE CO.

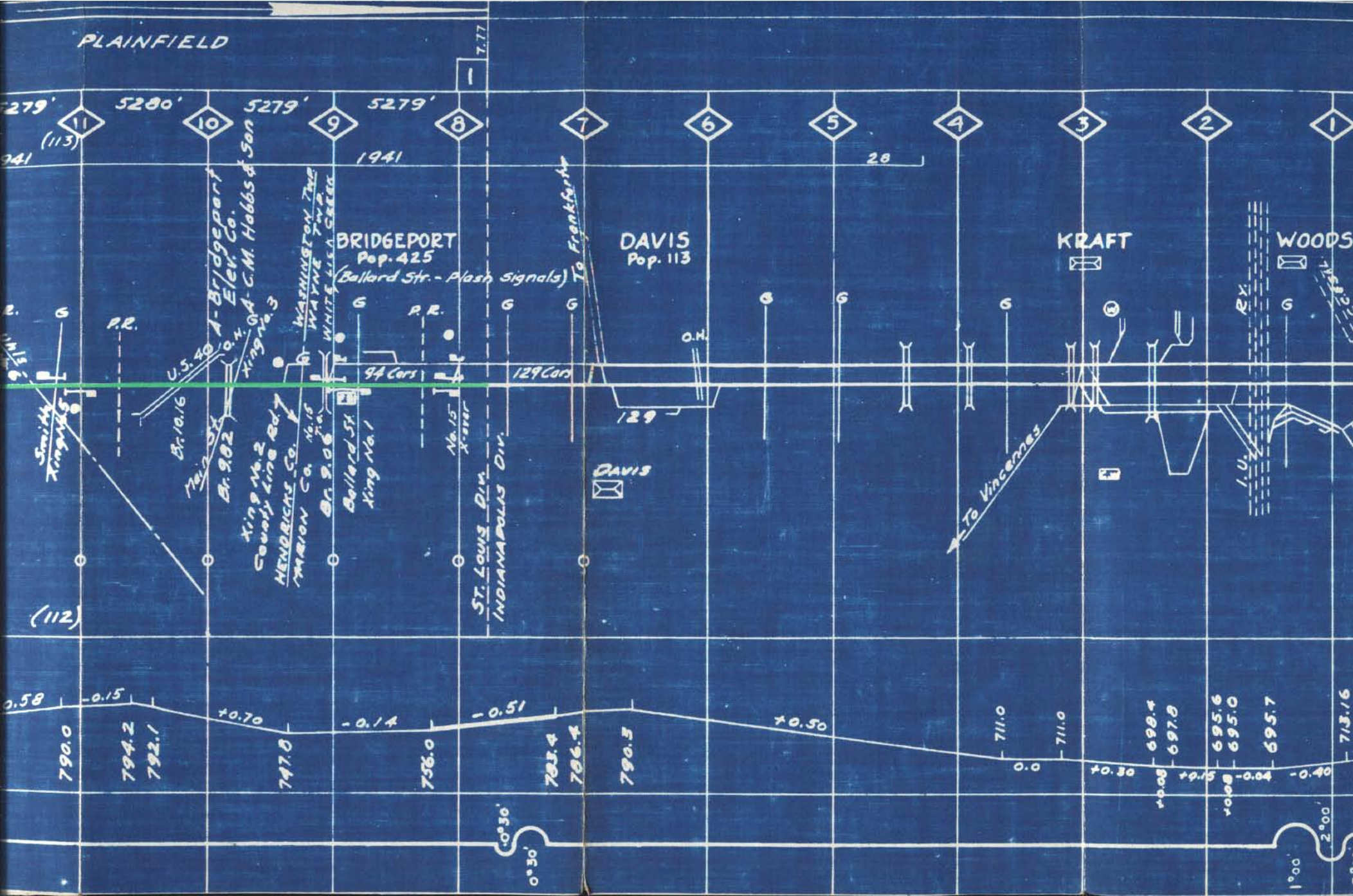
GIBSON
 LIBERTY
 GIFFORD

PLAINFIELD
 Pop. 1617
 King No. 9, 8, 7, 6
 King Bell

STATE ROUTE 39
 Br. 18.36
 Br. 19.00
 N. Bellville
 King No. 15, 14, 13, 12, 11, 10

Stationing and Elevation Data:
 864.7, 837.6, 830.8, 830.3, 838.2, 779.3, 762.8, 760.6, 784.0, 775.3, 774.6, 774.4, 768.0, 790.0, 794.2, 792.1, 10.91, 10.69, -0.44, 10.78, 10.04, 0.0, -0.72, 10.58, 10.75, 10.76, +0.16, -0.58, -0.15, 10.70

PLAINFIELD



279' 5280' 5279' 5279' 1941 28

11 (113) 10 9 8 7 6 5 4 3 2 1

BRIDGEPORT Pop. 425 (Ballard Str. - Flash Signals) To Frankfort

DAVIS Pop. 113

KRAFT

WOODS

U.S. 40 A-Bridgeport Elev. Co. Hobbs & Son

WASHINGTON THE WAYNE TWP WHITS LICK CREEK

BRIDGEPORT

DAVIS

KRAFT

WOODS

ST. LOUIS DIV. INDIANAPOLIS DIV.

To Vincennes

To Frankfort

U.S. 40

P.R.

Br. 10.16

Br. 9.02

King No. 2 County Line Rd.

HENRICH'S CO.

MARION CO. No. 6

Br. 9.00

Ballard St. King No. 1

No. 15 Street

94 Cors

129 Cors

129

OH

U. S.

1. U.

112

0.58 -0.15 +0.70 -0.14 -0.51 +0.50 711.0 711.0 698.4 697.9 +0.08 +0.15 695.6 695.0 -0.04 -0.40 713.16






790.0 794.2 792.1 797.0 796.0 783.4 786.4 790.3

0°30'

1°00'

2°00'

— LEGEND —

PASS. STA. BRICK	FR	FRAME	FR	SHELTER	SR	
FRT. " " "	FR	"	FR	"	SR	
INTERLOCKING TOWER	-----					
BLOCK TOWER	-----					
WATCH BOX	-----					
TOOL HOUSE	-----					
TELEPHONE BOOTH OR BOX	-----					
ASH PIT	-----					
PUBLIC ROAD XING (GRADE)	-----					
PRIVATE " " "	-----					
OVERHEAD BRIDGE	-----					
GIRDER	-----					
SLAB	-----					
ARCH	-----					
TRUSS	-----					
SUBWAY	-----					
PIPE	-----					
TRESTLE	-----					
WATER STATION	-----					
" TANK	-----					
" PLUG	-----					
SIGNAL MAST	-----					
STATE, CO., & TWP. LINE	-----					
ENGINE HOUSE	-----					
COAL WHARF	-----					
POLE LINE	-----					
DRAWING EQUIP. DETECTOR	-----					
140 LB. RAIL	-----					
133 LB. RAIL	-----					
131 LB. RAIL	-----					
130 LB. RAIL	-----					
100 LB. RAIL	-----					

TRACK CHART

PENNSYLVANIA RAILROAD
COMPANY

WESTERN REGION

ST. LOUIS DIV.

MAIN LINE

SCALE 1" = 1 MILE

TERRE HAUTE, IND.

CORRECT TO JAN. 1, 1950

PLAN NO. 31000