

WHILE WE ARE AT WAR —

and transportation for fighting men and materials comes first—

you can depend upon the North Shore Line for civilian service.

True, there is a change. We have military transportation responsibilities. We must move men of the armed forces, transport war materials, handle increased numbers of workers in war industries and accommodate an increasing number of tire-saving travelers. Military demands are oftentimes sudden and equipment must be temporarily shifted to meet needs of the Army and Navy. This may at times result in fewer seats for civilian riders, but there will be no lack of service and little disruption in schedules.

Even with its large assignment in the war program, the North Shore Line is maintaining its established frequency of service—the same limited, express and station-to-station trains . . . the same swift, safe, dependable and economical service you had in peacetime. The North Shore Line is regularly operating—

10 Electroliner trips—5 each way, every day—between Chicago and Milwaukee.



27 other high-speed, newly designed trains which, together with the Electroliners, give hourly service in both directions.

154 trains daily between Chicago, North Shore Suburbs, Great Lakes Naval Station, Fort Sheridan, Waukegan, Libertyville and Mundelein—a schedule of unequalled frequency.

6 diner-lounge trains daily except Sunday — 3 in each direction at meal hours, on which exceptional food is served at low cost.

The North Shore Line is also both a local and intermediate freight railroad. Our freight traffic representatives will be glad to provide you with information on how to route your carload freight via "the road of service."

Yes, the North Shore Line can be counted upon to provide civilian service at close to its peacetime efficiency.



NORTH SHORE LINE

THE ROAD OF SERVICE



RIDE THE

Electroliners

Five Trips Each Way—Every Day
Between Chicago and Milwaukee

★
Ultra-modern—Air-Conditioned Trains




Since the first day of their inauguration into regular service between Chicago and Milwaukee, thousands of travelers have enjoyed the comfort and convenience of North Shore Line's new Electroliners. They have thrilled to the easy, noiseless speed at which these trains travel over the rails; the smart styling of coaches and tavern-lounge cars; the superb appointments and facilities that have been skillfully planned to provide travel pleasure unsurpassed anywhere—and all at regular low coach fares.

Electroliners are all-electric throughout . . . completely air conditioned . . . cushioned in rubber for silk-smooth operation . . . sound-proofed at every possible point . . . electrically heated during cold weather and electrically cooled in summer. From appliances in the unique tavern-lounge cars to the giant motors that sweep these trains along with effortless ease and the electro-pneumatic brakes that gently slow them down to firm, jarless stops, EVERY operation on the Electroliners is by electricity.

The 10 Electroliner trips every day between Chicago and Milwaukee are timed to fit in with your own busy war-time schedule. The unequalled convenience of stations right in the heart of Chicago's Loop and on the North Side; the Milwaukee Terminal in the downtown section of the city and the additional South-Side Milwaukee stops, all combine to bring North Shore Line service closer to all parts of both cities with no tiresome and expensive "double-backs."

For real travel enjoyment, time-saving and economy you'll find it pays to ride Electroliners and the 27 other fast, hourly trains that are scheduled regularly, every day, on the North Shore Line between Chicago, Milwaukee, Waukegan, Kenosha and Racine.

THE FINEST ALL-ELECTRIC TRAINS IN AMERICA



EVERY ELECTROLINER COACH UNIT has its own distinctive color-motif. Separate smoking lounges, lens-control illumination and electric air-conditioning and temperature control add to your travel pleasure.



DELICIOUSLY PREPARED AND SERVED "snacks" and refreshments are featured in the Tavern-Lounge. Clever murals, pleasing appointments and specially designed lighting all contribute to your enjoyment.

A LOW FARE TICKET FOR EVERY PURPOSE

AND	CHICAGO LOOP						BELMONT AVENUE			WILSON AVENUE			HOWARD STREET			KENOSHA			RACINE			MILWAUKEE			
	One Way	60-Day Round Trip	10 Ride	25 Ride	60 Ride Monthly	12 Ride Weekly	One Way	60-Day Round Trip	10 Ride	One Way	60-Day Round Trip	10 Ride	One Way	60-Day Round Trip	10 Ride	One Way	60-Day Round Trip	10 Ride	One Way	60-Day Round Trip	10 Ride	One Way	60-Day Round Trip	10 Ride	
Linden Avenue	\$0.32	\$0.60	\$2.75	\$6.00	\$8.58	\$2.06	\$0.22	\$0.40	\$2.00	\$0.19	\$0.35	\$1.70	\$0.10	\$0.20	\$1.00	\$0.83	\$1.50	\$7.50	\$1.05	\$1.90	\$9.50	\$1.55	\$2.80	\$14.00	
Wilmette Ave	.32	.60	2.75	6.40	8.58	2.20	.24	.45	2.00	.20	.40	1.75	.10	.20	1.00	.80	1.45	7.25	1.00	1.80	9.00	1.55	2.80	14.00	
Kenilworth	.35	.65	3.00	6.80	8.72	2.23	.26	.50	2.25	.22	.40	2.00	.14	.28	1.25	.79	1.45	7.25	1.00	1.80	9.00	1.50	2.70	13.50	
Indian Hill	.36	.65	3.00	7.00	8.85	2.26	.28	.55	2.25	.24	.45	2.00	.14	.28	1.25	.77	1.40	7.00	.99	1.80	9.00	1.50	2.70	13.50	
Winnetka	.39	.75	3.25	7.40	8.85	2.26	.30	.55	2.50	.25	.45	2.25	.17	.34	1.50	.75	1.35	6.75	.97	1.75	8.75	1.45	2.65	13.25	
Hubbard Woods	.41	.75	3.50	7.80	8.92	2.28	.32	.60	2.75	.28	.55	2.25	.20	.40	1.75	.74	1.35	6.75	.96	1.75	8.75	1.45	2.65	13.25	
Glencoe	.43	.80	3.75	8.40	9.24	2.36	.35	.65	3.00	.31	.60	2.75	.22	.40	2.00	.69	1.25	6.25	.91	1.65	8.25	1.40	2.55	12.75	
Braeside	.47	.85	4.00	9.00	9.45	2.42	.39	.75	3.25	.35	.65	3.00	.25	.45	2.25	.66	1.20	6.00	.88	1.60	8.00	1.40	2.55	12.75	
Ravinia Park	.47	.85	4.00	9.00	9.51	2.43	.39	.75	3.25	.35	.65	3.00	.25	.45	2.25	.66	1.20	6.00	.88	1.60	8.00	1.40	2.55	12.75	
Ravinia	.48	.90	4.00	9.40	9.51	2.43	.41	.75	3.50	.36	.65	3.00	.28	.55	2.25	.64	1.20	6.00	.86	1.55	7.75	1.35	2.45	12.25	
Highland Park	.52	.95	4.25	10.00	9.90	2.53	.44	.80	3.75	.41	.75	3.50	.31	.60	2.75	.61	1.10	5.00	.83	1.50	7.50	1.35	2.45	12.25	
Highwood	.55	1.00	4.50	10.60	10.30	2.63	.47	.85	4.00	.43	.80	3.75	.35	.65	3.00	.58	1.05	5.25	.80	1.45	7.25	1.30	2.35	11.75	
Fort Sheridan	.58	1.05	5.00	10.80	10.30	2.63	.48	.90	4.00	.44	.80	3.75	.36	.65	3.00	.57	1.05	5.25	.79	1.45	7.25	1.30	2.35	11.75	
Lake Forest	.63	1.15	5.25	12.00	10.96	2.80	.55	1.00	4.50	.52	.95	4.25	.42	.80	3.50	.50	.90	4.50	.72	1.30	6.50	1.25	2.25	11.25	
Lake Bluff	.68	1.25	5.75	12.80	11.56	2.96	.59	1.10	5.00	.55	1.00	4.50	.47	.85	4.00	.46	.85	4.25	.68	1.25	6.25	1.20	2.20	11.00	
Great Lakes	.72	1.30	6.00	13.80	12.94	3.31	.65	1.20	5.50	.61	1.10	5.00	.53	1.00	4.50	.41	.75	3.75	.63	1.15	5.75	1.15	2.10	10.50	
North Chicago Jct.	.72	1.30	6.00	13.80	12.94	3.31	.65	1.20	5.50	.61	1.10	5.00	.53	1.00	4.50	.41	.75	3.75	.63	1.15	5.75	1.15	2.10	10.50	
North Chicago	.74	1.35	6.25	14.20	12.94	3.31	.68	1.25	5.75	.64	1.20	5.25	.54	1.00	4.50	.37	.70	3.50	.59	1.10	5.50	1.10	2.00	10.00	
WAUKEGAN	.80	1.45	6.75	15.00	13.20	3.38	.72	1.30	6.00	.68	1.25	5.75	.58	1.05	5.00	.33	.60	3.00	.55	1.00	5.00	1.05	1.90	9.50	
Zion	.94	1.70	7.75	17.60	14.52	3.71	.86	1.55	7.25	.81	1.50	6.75	.74	1.35	6.25	.20	.40	2.00	.42	.80	4.00	.91	1.65	8.25	
Winthrop Harbor	.99	1.80	8.25	18.40	15.45	3.95	.90	1.65	7.50	.86	1.55	7.25	.77	1.40	6.50	.14	.28	1.40	.36	.65	3.25	.87	1.60	8.00	
KENOSHA	1.15	2.10	10.45	19.45	16.40	4.28	1.05	1.90	9.50	1.00	1.80	9.00	.91	1.65	8.25	.22	.40	2.00	.22	.40	2.00	1.65	.74	3.5	5.45
RACINE	1.40	2.55	12.40	25.40	21.40	5.40	1.25	2.25	11.55	1.25	2.25	11.25	1.15	2.10	10.45	.22	.40	2.00	.22	.40	2.00	1.65	.74	3.5	5.45
Harrison St. (Mil.)	1.80	3.25	16.25	32.50	27.00	7.50	1.70	3.10	15.50	1.65	3.00	15.00	1.55	2.80	14.00	.66	1.20	4.95	.44	.80	3.30	.10	.20	1.00	
MILWAUKEE	1.85	3.35	16.75	33.50	28.00	7.50	1.80	3.25	16.25	1.75	3.15	15.70	1.65	3.00	14.85	.74	1.35	5.45	.52	.95	3.80	.10	.20	1.00	
Skokie	.36	.65	3.00	6.00	8.58	2.06	.24	.45	2.00	.20	.40	1.75	.10	.20	1.00	.87	1.60	8.00	1.10	2.00	10.00	1.60	2.90	14.50	
Harmswoods	.37	.70	3.25	6.00	8.58	2.06	.26	.50	2.25	.22	.40	2.00	.14	.28	1.25	.86	1.55	7.75	1.10	2.00	10.00	1.55	2.80	14.00	
Greenview	.41	.75	3.50	6.40	8.58	2.20	.30	.55	2.50	.25	.45	2.25	.15	.30	1.40	.83	1.50	7.50	1.05	1.90	9.50	1.55	2.80	14.00	
Northfield	.46	.85	4.00	7.40	8.85	2.26	.35	.65	3.00	.31	.60	2.75	.21	.40	1.75	.77	1.40	7.00	.99	1.80	9.00	1.50	2.70	13.50	
Northbrook	.52	.95	4.25	8.40	9.24	2.36	.41	.75	3.50	.36	.65	3.00	.26	.50	2.25	.72	1.30	6.50	.94	1.70	8.50	1.45	2.65	13.25	
Woodridge	.55	1.00	4.50	9.40	9.51	2.43	.44	.80	3.75	.41	.75	3.50	.31	.60	2.75	.68	1.25	6.25	.90	1.65	8.25	1.40	2.55	12.75	
Briargate	.58	1.05	5.00	10.00	9.90	2.53	.46	.85	4.00	.42	.80	3.50	.33	.60	2.75	.65	1.20	6.00	.87	1.60	8.00	1.40	2.55	12.75	
Highmoor	.63	1.15	5.25	10.60	10.30	2.63	.52	.95	4.25	.47	.85	4.00	.37	.70	3.25	.61	1.10	5.50	.83	1.50	7.50	1.35	2.45	12.25	
Sheridan Elms	.64	1.20	5.25	10.80	10.30	2.63	.53	1.00	4.50	.48	.90	4.00	.41	.75	3.50	.58	1.05	5.25	.80	1.45	7.25	1.30	2.35	11.75	
Deerpath	.68	1.25	5.75	12.00	10.96	2.80	.58	1.05	5.00	.54	1.00	4.50	.46	.85	4.00	.53	1.00	5.00	.75	1.35	6.75	1.25	2.25	11.25	
Knollwood	.75	1.35	6.25	13.40	12.46	3.10	.63	1.15	5.25	.58	1.05	5.00	.50	.90	4.25	.48	.90	4.50	.70	1.30	6.50	1.20	2.20	11.00	
Rondout	.76	1.40	6.25	13.80	12.46	3.10	.65	1.20	5.50	.61	1.10	5.00	.53	1.00	4.50	.52	.95	4.75	.74	1.35	6.75	1.25	2.25	11.25	
Libertyville	.79	1.45	6.50	15.00	13.20	3.13	.72	1.30	6.00	.68	1.25	5.75	.58	1.05	5.00	.58	1.05	5.25	.80	1.45	7.25	1.30	2.35	11.75	
Mundelein	.88	1.60	7.25	16.20	14.50	3.45	.79	1.45	6.50	.75	1.35	6.25	.65	1.20	5.50	.64	1.20	6.00	.86	1.55	7.75	1.35	2.45	12.25	

FEDERAL TRANSPORTATION TAX, where applicable, is not included in the above table of fares.

In the variety of low-fare North Shore Line tickets available there is one to suit the needs of every rider—to make his travel dollar go further. The fares shown above are just typical . . . for rates and tickets between all other points consult your North Shore Line agent. Save money by buying your tickets before boarding trains.

10 and 25-ride tickets are usable by bearer and party for one year. Keep one handy. It will save you money and time and you'll always be "set" for last minute trips . . . 12-ride weekly and 60-ride monthly tickets are good for person to whom issued. Sold at greatly reduced rates, they cut the travel costs of the every-day rider to a minimum.

Fares subject to change without notice

CHICAGO • KENOSHA • RACINE • MILWAUKEE

Skokie Valley Route

NORTHBOUND CENTRAL WAR TIME	401	95	405 D	801 ★	409	411 B	803 ★	415 D	417 BX	805 ★	805 ★	419	421
	AM	AM	AM	AM	AM	AM	AM	PM	PM	PM	PM	PM	PM
CHICAGO													
Roosevelt Road.....Lv.	5.31	6.01	7.01	8.01	9.01	10.01	11.01	12.01	1.01	2.01	2.01	2.06	3.01
Congress & Wabash....."	5.32	6.02	7.02	8.02	9.02	10.02	11.02	12.02	1.02	2.02	2.02	2.07	3.02
Adams & Wabash....."	5.35	6.05	7.05	8.05	9.05	10.05	11.05	12.05	1.05	2.05	2.05	2.10	3.05
Madison & Wabash....."	5.36	6.06	7.06	8.06	9.06	10.06	11.06	12.06	1.06	2.06	2.06	2.11	3.06
Randolph & Wabash....."	5.37	6.07	7.07	8.07	9.07	10.07	11.07	12.07	1.07	2.07	2.07	2.12	3.07
Clark and Lake....."	5.38	6.08	7.08	8.08	9.08	10.08	11.08	12.08	1.08	2.08	2.08	2.13	3.08
Merchandise Mart....."	5.39	6.09	7.09	8.09	9.09	10.09	11.09	12.09	1.09	2.09	2.09	2.14	3.09
Grand Avenue....."	5.40	6.10	7.10	8.10	9.10	10.10	11.10	12.10	1.10	2.10	2.10	2.15	3.10
Chicago Avenue....."	5.41	6.11	7.11	8.11	9.11	10.11	11.11	12.11	1.11	2.11	2.11	2.16	3.11
Belmont Avenue....."	5.49	6.19	7.19	8.19	9.19	10.19	11.19	12.19	1.19	2.19	2.19	2.24	3.19
Wilson Avenue....."	5.54	6.24	7.24	8.24	9.24	10.24	11.24	12.24	1.24	2.24	2.24	2.29	3.24
Howard Street....."	6.01	6.31	7.31	8.30	9.31	10.31	11.30	12.31	1.31	2.30	2.30	2.36	3.31
Skokie (Niles Center)													
Dempster Street....."	6.08	6.38	7.38	9.38	10.38	12.38	1.38	2.43	3.38
Lake Bluff													
Scranton Avenue....."	6.24	7.02	7.54	9.54	1.54	2.59	3.54
Downey's (West Great Lakes)....."	6.25	7.04	7.55	9.55	10.55	12.55	1.55	3.00	3.55
North Chicago Junction....."	6.28	7.07	7.58	8.56	9.58	10.58	11.56	12.58	1.58	2.56	3.03	3.58
Waukegan													
Edison Court....."	6.33	7.13	8.03	9.01	10.03	11.03	12.01	1.03	2.03	3.01	3.08	4.03
Zion....."	6.40	7.24	8.10	10.10	11.10	12.07	1.10	2.10	3.15	4.10
Kenosha.....Ar.	6.50	7.35	8.20	9.15	10.20	11.20	12.16	1.20	2.20	3.15	3.13	3.25	4.20
Racine....."	7.00	7.51	8.30	9.25	10.30	11.30	12.26	1.30	2.30	3.25	3.23	3.35	4.30
MILWAUKEE													
Harrison Street....."	7.20	8.21	8.50	9.43	10.50	11.50	12.44	1.50	2.50	3.43	3.41	3.55	4.50
Mitchell Street....."	7.23	8.24	8.53	9.46	10.53	11.53	12.47	1.53	2.53	3.46	3.44	3.58	4.52
Greenfield Avenue....."	7.24	8.25	8.54	9.47	10.54	11.54	12.48	1.54	2.54	3.47	3.45	3.59	4.54
National Avenue....."	7.27	8.28	8.57	9.50	10.57	11.57	12.51	1.57	2.57	3.50	3.48	4.02	4.57
6th and Michigan....."	7.32	8.33	9.02	9.55	11.02	12.02	12.56	2.02	3.02	3.55	3.53	4.07	5.02

800—Class trains will not carry passengers locally between Chicago stations and Howard Street, except on payment of the one-way fare to the first scheduled stop beyond Howard Street.

★ *Electroliners* ★
All Air-Conditioned

4 STATIONS SERVE GREAT LAKES NAVAL TRAINING STATION

Downey's (Skokie Valley Route) West Great Lakes—All Chicago-Milwaukee Limited Trains, except Electroliners and several early morning trains. Consult schedule above.

North Chicago Junction—All Skokie Valley Route Trains, except a few Electroliners. Consult schedule above.

Downey's (Shore Line Route) South Great Lakes—All Shore Line Route trains—All Waukegan City Lines street cars.

Great Lakes (Main Gate) All Shore Line Route trains—All Waukegan City Lines street cars.

CHICAGO • KENOSHA • RACINE • MILWAUKEE

Skokie Valley Route

NORTHBOUND CENTRAL WAR TIME	423 BB	425 BC	807 ★	807 ★	427 D	429 B	809 ★	809 ★	431	433	435	437
CHICAGO	PM	PM	PM	PM	PM	PM	PM	PM	PM	PM	PM	PM
Roosevelt Road.....Lv.	4.01	4.59	5.09	5.09	5.59	7.01	8.01	8.01	8.06	9.01	10.01	11.31
Congress & Wabash....."	4.02	5.00	5.10	5.10	6.00	7.02	8.02	8.02	8.07	9.02	10.02	11.32
Adams & Wabash....."	4.05	5.03	<i>Air-Conditioned</i> 5.13	<i>Air-Conditioned</i> 5.13	6.03	7.05	<i>Air-Conditioned</i> 8.05	<i>Air-Conditioned</i> 8.05	8.10	9.05	10.05	11.35
Madison & Wabash....."	4.06	5.04	5.14	5.14	6.04	7.06	8.06	8.06	8.11	9.06	10.06	11.36
Randolph & Wabash....."	4.07	5.05	5.15	5.15	6.05	7.07	8.07	8.07	8.12	9.07	10.07	11.37
Clark and Lake....."	4.08	5.06	5.16	5.16	6.06	7.08	8.08	8.08	8.13	9.08	10.08	11.38
Merchandise Mart....."	4.09	5.07	5.17	5.17	6.07	7.09	8.09	8.09	8.14	9.09	10.09	11.39
Grand Avenue....."	4.10	5.08	5.18	5.18	6.08	7.10	8.10	8.10	8.15	9.10	10.10	11.40
Chicago Avenue....."	4.11	5.09	5.19	5.19	6.09	7.11	8.11	8.11	8.16	9.11	10.11	11.41
Belmont Avenue....."	4.19	5.19	5.29	5.29	6.19	7.19	8.19	8.19	8.24	9.19	10.19	11.49
Wilson Avenue....."	4.24	5.24	5.34	5.34	6.24	7.24	8.24	8.24	8.29	9.24	10.24	11.54
Howard Street....."	4.31	5.31	5.40	5.40	6.31	7.31	8.30	8.30	8.36	9.31	10.31	12.01
Skokie (Niles Center)	<i>Limited—Daily</i>	<i>Limited—Daily Except Sunday</i>	<i>Electroliner</i>	<i>Electroliner</i>	<i>Limited—Daily</i>	<i>Limited—Daily</i>	<i>Electroliner</i>	<i>Electroliner</i>	<i>Limited—Sunday Only</i>	<i>Limited—Daily</i>	<i>Limited—Daily</i>	<i>Limited—Daily</i>
Dempster Street....."	4.38	5.38	6.38	7.38	8.43	9.38	10.38	12.08
Lake Bluff	<i>Limited—Daily</i>	<i>Limited—Daily Except Sunday</i>	<i>Electroliner</i>	<i>Electroliner</i>	<i>Limited—Daily</i>	<i>Limited—Daily</i>	<i>Electroliner</i>	<i>Electroliner</i>	<i>Limited—Sunday Only</i>	<i>Limited—Daily</i>	<i>Limited—Daily</i>	<i>Limited—Daily</i>
Scranton Avenue....."	4.54	5.54	6.54	7.54	8.59	9.54	11.00	12.30
Downey's (West Great Lakes)....."	4.55	5.55	6.55	7.55	9.00	9.55	11.01	12.31
North Chicago Junction....."	4.58	5.58	6.06	6.58	7.58	8.56	9.03	9.58	11.04	12.34
Waukegan	<i>Daily Except Sunday</i>	<i>Daily Except Sunday</i>	<i>Sunday Only</i>	<i>Sunday Only</i>	<i>Daily Except Sunday</i>	<i>Daily Except Sunday</i>	<i>Sunday Only</i>	<i>Sunday Only</i>	<i>Daily Except Sunday</i>	<i>Daily Except Sunday</i>	<i>Daily Except Sunday</i>	<i>Daily Except Sunday</i>
Edison Court....."	5.03	6.03	6.11	7.03	8.03	9.01	9.08	10.03	11.09	12.39
Zion....."	5.10	6.10	7.10	8.10	9.15	10.10	11.16	12.46
Kenosha.....Ar.	5.20	6.26	6.23	6.25	7.20	8.20	9.15	9.14	9.25	10.20	11.26	12.56
Racine....."	5.30	6.36	6.33	6.35	7.30	8.30	9.25	9.24	9.35	10.30	11.36	1.06
MILWAUKEE												
Harrison Street....."	5.50	6.56	6.51	6.53	7.50	8.50	9.43	9.42	9.55	10.50	11.56	1.26
Mitchell Street....."	5.53	6.59	6.54	6.56	7.53	8.53	9.46	9.45	9.58	10.53	11.59	1.29
Greenfield Avenue....."	5.54	7.00	6.55	6.57	7.54	8.54	9.47	9.46	9.59	10.54	12.00	1.30
National Avenue....."	5.57	7.03	6.58	7.00	7.57	8.57	9.50	9.49	10.02	10.57	12.03	1.33
6th and Michigan....."	6.02	7.08	7.03	7.05	8.02	9.02	9.55	9.54	10.07	11.02	12.08	1.38

A. M. Time in light figures. P. M. Time in dark figures.

For explanation of reference notes see page No. 25.

★ *Electroliners* ★
All Air-Conditioned

IN MILWAUKEE

The North Shore Line terminal at 6th and Michigan Streets is right in downtown Milwaukee—there's no need of extra fares or lost time in getting to the center of things. Four stations on the South Side give quick access to suburban and residential districts without the delay and bother of travel to and from the downtown terminal. Free parking facilities, reserved for North Shore Line patrons, are maintained at both the terminal and at the Harrison Street station . . . another exclusive North Shore Line service.

MILWAUKEE • RACINE • KENOSHA • CHICAGO

Skokie Valley Route

SOUTHBOUND CENTRAL WAR TIME	402	90	404 R-D	800 ★	800 ★	406	408	410 B	802 ★	802 ★	412	414 R-D	416 BX	
MILWAUKEE	AM	AM	AM	AM	AM	AM	AM	AM	AM	AM	Noon	Noon	PM	
6th and Michigan.....Lv.	6.00	6.00	7.00	8.00	8.00	9.00	10.00	11.00	11.00	12.00	1.00	
National Avenue....."	6.04	6.04	7.04	8.04	8.04	9.04	10.04	11.04	11.04	12.04	1.04	
Greenfield Avenue....."	6.05	6.05	7.05	8.05	8.05	9.05	10.05	11.05	11.05	12.05	1.05	
Mitchell Street....."	6.08	6.08	7.08	8.08	8.08	9.08	10.08	11.08	11.08	12.08	1.08	
Harrison Street....."	6.12	6.12	7.12	8.12	8.12	9.12	10.12	11.12	11.12	12.12	1.12	
Racine....."	6.32	6.40	7.32	8.30	8.30	9.32	10.32	11.30	11.30	12.32	1.32	
Kenosha....."	6.42	6.52	7.43	8.40	8.40	9.42	10.42	11.40	11.40	12.42	1.42	
Zion....."	6.51	7.04	7.53	8.48	9.51	10.51	11.48	11.48	12.51	1.51	
Waukegan	Limited-Daily Except Sunday	Sunday Only	Limited-Daily	Electroliner	Electroliner	Limited-Daily Except Sunday	Limited-Daily	Limited-Daily	Electroliner	Electroliner	Limited-Saturday Only	Limited-Daily	Limited-Daily	
Edison Court....."														6.58
North Chicago Junction....."	7.05	7.22	8.08	9.00	9.05	10.05	11.05	12.00	12.05	1.05	2.05
Downey's (West Great Lakes)....."	7.23	8.09	9.06	10.06	11.06	12.06	1.06	2.06
Lake Bluff	Limited-Daily Except Sunday	Sunday Only	Limited-Daily	Electroliner	Electroliner	Limited-Daily Except Sunday	Limited-Daily	Limited-Daily	Electroliner	Electroliner	Limited-Saturday Only	Limited-Daily	Limited-Daily	
Scranton Avenue....."														7.09
Skokie (Niles Center)	Limited-Daily Except Sunday	Sunday Only	Limited-Daily	Electroliner	Electroliner	Limited-Daily Except Sunday	Limited-Daily	Limited-Daily	Electroliner	Electroliner	Limited-Saturday Only	Limited-Daily	Limited-Daily	
Dempster Street....."														7.27
CHICAGO														
Howard Street.....Ar.	7.34	7.59	8.37	9.23	9.25	9.35	10.32	11.32	12.25	12.24	12.32	1.32	2.32	
Wilson Avenue....."	7.41	8.06	8.44	9.29	9.31	9.42	10.39	11.39	12.31	12.30	12.39	1.39	2.39	
Belmont Avenue....."	7.46	8.11	8.49	9.34	9.36	9.47	10.44	11.44	12.36	12.35	12.44	1.44	2.44	
Chicago Avenue....."	7.54	8.19	8.57	9.41	9.43	9.55	10.52	11.52	12.43	12.42	12.52	1.52	2.52	
Grand Avenue....."	7.55	8.20	8.58	9.42	9.44	9.56	10.53	11.53	12.44	12.43	12.53	1.53	2.53	
Merchandise Mart....."	7.56	8.21	8.59	9.43	9.45	9.57	10.54	11.54	12.45	12.44	12.54	1.54	2.54	
CHICAGO LOOP														
Randolph & Wells....."	7.57	8.22	9.00	9.44	9.46	9.58	10.55	11.55	12.46	12.45	12.55	1.55	2.55	
Madison & Wells....."	7.58	8.23	9.01	9.45	9.47	9.59	10.56	11.56	12.47	12.46	12.56	1.56	2.56	
Quincy & Wells....."	7.59	8.24	9.02	9.46	9.48	10.00	10.57	11.57	12.48	12.47	12.57	1.57	2.57	
La Salle & Van Buren....."	8.00	8.25	9.03	9.47	9.49	10.01	10.58	11.58	12.49	12.48	12.58	1.58	2.58	
State-Dearborn....."	8.00	8.25	9.03	9.47	9.49	10.01	10.58	11.58	12.49	12.48	12.58	1.58	2.58	
Congress & Wabash....."	8.02	8.27	9.49	9.50	10.02	11.00	12.00	12.51	12.50	1.00	3.00	
Roosevelt Road....."	8.03	8.28	9.50	9.52	10.04	11.01	12.01	12.52	12.51	1.01	3.01	

800—Class trains will not carry passengers locally between Chicago stations and Howard Street, except on payment of the one-way fare to the first scheduled stop beyond Howard Street



IN CHICAGO

The North Shore Line is the only railroad with stations right in the heart of Chicago's Loop, immediately adjacent to shopping, theatrical, financial and hotel districts. In addition 5 stations on Chicago's North Side eliminate tiresome "double-backs" from the downtown district and save time and money. Direct platform transfer to Elevated trains serving all parts of the city cuts minutes from your travel time to outlying sections. North Shore Line is the only railroad that offers you this extra convenience.

MILWAUKEE • RACINE • KENOSHA • CHICAGO

Skokie Valley Route

SOUTHBOUND CENTRAL WAR TIME	804 ★	420	422 B	806 ★	426 R-D	428	808 ★ T	808 ★ T	430	432 B	434	436	438
	PM	PM	PM	PM	PM	PM	PM	PM	PM	PM	PM	PM	PM
MILWAUKEE													
6th and Michigan.....Lv.	2.00	3.00	4.00	5.00	6.00	7.00	8.00	8.00	8.05	9.00	10.00	11.59	11.59
National Avenue....."	2.04	3.04	4.04	5.04	6.04	7.04	8.04	8.04	8.09	9.04	10.04	12.03	12.03
Greenfield Avenue....."	2.05	3.05	4.05	5.05	6.05	7.05	8.05	8.05	8.10	9.05	10.05	12.04	12.04
Mitchell Street....."	2.08	3.08	4.08	5.08	6.08	7.08	8.08	8.08	8.13	9.08	10.08	12.07	12.07
Harrison Street....."	2.12	3.12	4.12	5.12	6.12	7.12	8.12	8.12	8.17	9.12	10.12	12.12	12.12
Racine....."	2.30	3.32	4.32	5.30	6.32	7.32	8.30	8.30	8.37	9.32	10.32	12.32	12.32
Kenosha....."	2.40	3.42	4.42	5.40	6.42	7.42	8.40	8.40	8.47	9.42	10.42	12.42	12.42
Zion....."		3.51	4.51		6.51	7.51			8.56	9.51	10.51	12.51	12.51
Waukegan													
Edison Court....."	2.55	3.58	4.58	5.55	6.58	7.58	8.55	8.55	9.03	9.58	10.58	12.59	12.58
North Chicago Junction....."	3.00	4.05	5.05	6.00	7.05	8.05	9.00	9.00	9.10	10.05	11.05	1.05	1.04
Downey's (West Great Lakes)....."		4.06	5.06		7.06	8.06			9.11	10.06	11.06		1.05
Lake Bluff													
Scranton Avenue....."		4.08							9.14	10.09	11.09		
Skokie (Niles Center)													
Dempster Street....."		4.25	5.25		7.25	8.25			9.30	10.31	11.25	Via Shore Line	1.25
CHICAGO													
Howard Street.....Ar.	3.25	4.32	5.32	6.25	7.32	8.32	9.25	9.19	9.37	10.38	11.32	1.58	1.32
Wilson Avenue....."	3.31	4.39	5.39	6.31	7.39	8.39	9.31	9.25	9.44	10.45	11.39	2.04	1.39
Belmont Avenue....."	3.36	4.44	5.44	6.36	7.44	8.44	9.36	9.30	9.49	10.50	11.44	2.09	1.44
Chicago Avenue....."	3.43	4.52	5.52	6.43	7.52	8.52	9.43	9.37	9.57	10.58	11.52	2.17	1.52
Grand Avenue....."	3.44	4.53	5.53	6.44	7.53	8.53	9.44	9.38	9.58	10.59	11.53	2.18	1.53
Merchandise Mart....."	3.45	4.54	5.54	6.45	7.54	8.54	9.45	9.39	9.59	11.00	11.54	2.19	1.54
CHICAGO LOOP													
Randolph & Wells....."	3.46	4.55	5.55	6.46	7.55	8.55	9.46	9.40	10.00	11.01	11.55	2.20	1.55
Madison & Wells....."	3.47	4.56	5.56	6.47	7.56	8.56	9.47	9.41	10.01	11.02	11.56	2.21	1.56
Quincy & Wells....."	3.48	4.57	5.57	6.48	7.57	8.57	9.48	9.42	10.02	11.03	11.57	2.22	1.57
La Salle & Van Buren....."	3.49	4.58	5.58	6.49	7.58	8.58	9.49	9.43	10.03	11.04	11.58	2.23	1.58
State-Dearborn....."	3.49	4.58	5.58	6.49	7.58	8.58	9.49	9.43	10.03	11.04	11.58	2.23	1.58
Congress & Wabash....."	3.51	5.00	6.00	6.51		9.00			10.05	11.06	12.00	2.25	2.00
Roosevelt Road....."	3.52	5.01	6.01	6.52		9.01			10.06	11.07	12.01	2.26	2.01

A.M. Time in light figures. P.M. Time in dark figures.

For explanation of reference notes see page No. 25.

★ **Electroliners** ★
All Air-Conditioned

DINER-LOUNGE CARS

A perfectly prepared North Shore Line meal or a sparkling beverage, served in the charming surroundings of a newly designed Diner-Lounge car is an experience you must not miss! With their festive, colorful interiors and gay murals, their deep-upholstered settees and smart cocktail appointments, these cars add a new comfort for your travel pleasure. Diner-Lounge trains leave Chicago and Milwaukee morning, noon and evening, daily except Sunday.

CHICAGO • SHORE LINE SUBURBS • WAUKEGAN

(Libertyville — Mundelein — Milwaukee Connections)

	501	3	201	509	203	511	401	513	95	701	515	517	405	611	519	101	521	801	707	
NORTHBOUND CENTRAL WAR TIME	Local Daily	Local Daily Ex. Sun.	Local Daily Ex. Sun.	Local Daily Ex. Sun.	Local Daily Ex. Sun.	Local Daily	Lim. Daily Ex. Sun.	Local Daily Ex. Sun.	Local Sun. only	Ex- press Daily Ex. Sun.	Local Daily	Local Daily Ex. Sun.	Lim. Daily D	Local Daily Ex. Sat & Sun.	Lim. Daily Ex. Sat. & Sun.	Local Sat. & Sun. only	Local Daily Ex. Sun.	Daily	Ex- press Daily	
	AM	AM	AM	AM	AM	AM	AM	AM	AM	AM	AM	AM	AM	AM	AM	AM	AM	AM	AM	
CHICAGO																				
Roosevelt Road.....Lv.	1.01	5.21	5.31	5.51	6.01	6.19	6.21	6.51	7.01		7.21	7.21	7.51	8.01	8.06	
Congress & Wabash....."	1.02	5.22	5.32	5.52	6.02	6.20	6.22	6.52	7.02		7.22	7.22	7.52	8.02	8.07	
Adams & Wabash....."	1.05	5.25	5.35	5.55	6.05	6.23	6.25	6.55	7.05		7.25	7.25	7.55	8.05	8.10	
Madison & Wabash....."	1.06	5.26	5.36	5.56	6.06	6.24	6.26	6.56	7.06		7.26	7.26	7.56	8.06	8.11	
Randolph & Wabash....."	1.07	5.27	5.37	5.57	6.07	6.25	6.27	6.57	7.07		7.27	7.27	7.57	8.07	8.12	
Clark and Lake....."	1.08	5.28	5.38	5.58	6.08	6.26	6.28	6.58	7.08		7.28	7.28	7.58	8.08	8.13	
Merchandise Mart....."	1.09	5.29	5.39	5.59	6.09	6.27	6.29	6.59	7.09		7.29	7.29	7.59	8.09	8.14	
Grand Avenue....."	1.10	5.30	5.40	6.00	6.10	6.28	6.30	7.00	7.10		7.30	7.30	8.00	8.10	8.15	
Chicago Avenue....."	1.11	5.31	5.41	6.01	6.11	6.29	6.31	7.01	7.11		7.31	7.31	8.01	8.11	8.16	
Belmont Avenue....."	1.19	5.39	5.49	6.09	6.19	6.37	6.39	7.09	7.19		7.39	7.39	8.09	8.19	8.24	
Wilson Avenue....."	1.24	5.44	5.54	6.14	6.24	6.42	6.44	7.14	7.24		7.44	7.44	8.14	8.24	8.29	
Howard Street....."	1.31	5.51	6.01	6.23	6.31	6.49	6.53	7.23	7.31	7.40	7.53	7.53	8.23	8.30	8.36	
Evanston																				
Church Street....."	1.35	5.55	6.27	6.57	7.27	7.44	7.57	7.57	8.27	
Foster Street....."	1.36	5.56	6.28	6.58	7.28	7.45	7.58	8.28	
Noyes Street....."	1.37	5.57	6.29	6.59	7.29	7.46	7.59	7.59	8.29	
Central Street....."	1.38	5.58	6.31	7.01	7.31	7.48	8.01	8.01	8.31	
Wilmette																				
Linden Avenue....."	1.40	6.00	6.33	7.03	7.33	7.50	8.03	8.03	8.33	
Wilmette Ave. (Downtown)....."	1.44	6.04	6.37	7.07	7.37	7.54	8.07	8.07	8.37	
Kenilworth																				
Indian Hill....."	1.47	6.07	6.40	7.10	7.40	7.57	8.09	8.10	8.40	
Winnetka—Elm Street....."	1.49	6.09	6.42	7.12	7.42	7.59	8.10	8.12	8.42	
Hubbard Woods....."	1.52	6.12	6.45	7.15	7.45	8.02	8.13	8.14	8.45	
Glencoe—Park Avenue....."	1.55	6.15	6.48	7.18	7.48	8.05	8.15	8.17	8.48	
Green Bay Road....."	1.59	6.19	6.52	7.22	7.52	8.09	8.18	8.21	8.52	
Ravinia Park....."	2.00	6.20	6.53	7.23	7.53	8.10	8.22	8.53	
Ravinia....."	2.02	6.22	6.55	7.25	7.55	8.12	8.20	8.24	8.55	
Highland Park	2.03	6.23	6.56	7.26	7.56	8.13	8.25	8.56	
Beech Street....."	2.05	6.25	6.58	7.28	7.58	8.15	8.27	8.58	
Central Avenue (Downtown)....."	2.08	6.28	VIA SKOKIE VALLEY ROUTE	7.02	VIA SKOKIE VALLEY ROUTE	7.32	8.02	VIA SKOKIE VALLEY ROUTE	8.19	8.26	8.31	9.02	
Vine Avenue....."	2.09	6.29	VIA SKOKIE VALLEY ROUTE	7.03	VIA SKOKIE VALLEY ROUTE	7.33	8.03	VIA SKOKIE VALLEY ROUTE	8.20	8.32	9.03	
Highwood	2.11	6.31	7.05	7.35	8.05	8.22	8.28	8.34	9.05	
Fort Sheridan	2.15	4.56	5.21	6.05	6.21	6.35	7.08	7.38	8.08	8.31	8.37	9.08	
Lake Forest																				
Sacred Heart....."	2.18	4.58	5.24	6.08	6.23	6.38	7.11	7.41	8.11	8.34	8.40	9.11	
Farwell's....."	2.19	4.59	5.25	6.09	6.24	6.39	7.12	7.42	8.12	8.35	8.41	9.12	
Deerpath Ave. (Downtown)....."	2.21	5.00	5.27	6.11	6.26	6.41	7.14	7.44	8.14	8.37	8.43	9.14	
Lake Bluff.....Ar.	2.25	5.03	5.30	6.15	6.29	6.44	g6.24	7.17	g7.02	7.48	8.17	g7.54	8.41	8.47	9.17	
Lake Bluff—Lv.	6.17	7.20	7.20	8.20	8.20	
Libertyville—Ar.	6.27	7.32	7.32	8.32	8.32	
Mundelein—Ar.	6.32	7.39	7.39	7.37	8.39	8.39	
Downey's (South Great Lakes)—Ar.	2.27	5.05	5.32	6.17	6.31	6.46	g6.25	7.19	g7.03	7.50	8.19	g7.55	8.43	8.48	9.19	
Great Lakes Naval Station—Ar.	2.29	5.07	5.35	6.19	6.33	6.48	7.21	7.52	8.21	8.45	8.50	9.21	
North Chicago Junction—Ar.	2.31	5.08	5.36	6.21	6.34	6.50	6.28	7.23	7.07	7.54	8.23	7.58	8.47	8.52	9.23	8.56	
18th Street—North Chicago	2.34	6.24	6.53	7.26	7.56	8.26	8.50	8.54	9.26	
10th Street—North Chicago	2.37	6.27	6.56	7.29	7.59	8.29	8.53	8.57	9.29	
WAUKEGAN—County Street	2.44	6.33	7.03	7.36	8.06	8.36	9.01	9.04	9.36	

Electroliner Air-Conditioned

VIA SKOKIE VALLEY ROUTE

MILWAUKEE DIVISION CONNECTIONS

		508	536	6.35	7.07	6.28	7.07	7.58	8.56	8.56	8.56
North Chicago Junction.....Lv.	5.13	5.45	6.42	7.13	6.33	7.13	8.03	9.01	9.01	9.01
WAUKEGAN—Edison Court.....Ar.	5.23	5.56	6.52	7.24	6.40	7.24	8.10	9.01	9.01	9.01
Zion....."	5.26	6.55	7.28	7.28
Winthrop Harbor....."	5.36	7.39	6.50	7.35	8.20	9.15	9.15	9.15
Kenosha....."	5.50	7.51	7.00	7.51	8.30	9.25	9.25	9.25
Racine....."	6.32	8.33	7.32	8.33	9.02	9.55	9.55	9.55

A.M. Time in light figures. P.M. Time in dark figures. For explanation of reference notes see page No. 25.
For complete local schedule Lake Bluff—Libertyville—Mundelein see page No. 23

CHICAGO • SHORE LINE SUBURBS • WAUKEGAN

(Libertyville — Mundelein — Milwaukee Connections)

NORTHBOUND CENTRAL WAR TIME	523	525	409	527	529	411	531	533	803	709	535	537	415	711	539	541	417
	Local Daily BX	Local Daily	Lim. Daily	Local Daily	Local Daily	Lim. Daily B	Local Daily	Local Daily	Daily	Ex- press Daily B	Local Daily	Local Daily	Lim. Daily D	Ex- press Sat. Only	Local Daily	Local Daily	Lim. Daily BX
	AM	AM	AM	AM	AM	AM	AM	AM	AM	AM	AM	AM	PM	PM	PM	PM	PM
CHICAGO																	
Roosevelt Road.....Lv.	8.26	8.56	9.01	9.26	9.56	10.01	10.21	10.56	11.01	11.16	11.26	11.56	12.01	12.11	12.26	12.56	1.01
Congress & Wabash....."	8.27	8.57	9.02	9.27	9.57	10.02	10.22	10.57	11.02	11.17	11.27	11.57	12.02	12.12	12.27	12.57	1.02
Adams & Wabash....."	8.30	9.00	9.05	9.30	10.00	10.05	10.25	11.00	11.05	11.20	11.30	12.00	12.05	12.15	12.30	1.00	1.05
Madison & Wabash....."	8.31	9.01	9.06	9.31	10.01	10.06	10.26	11.01	11.06	11.21	11.31	12.01	12.06	12.16	12.31	1.01	1.06
Randolph & Wabash....."	8.32	9.02	9.07	9.32	10.02	10.07	10.27	11.02	11.07	11.22	11.32	12.02	12.07	12.17	12.32	1.02	1.07
Clark and Lake....."	8.33	9.03	9.08	9.33	10.03	10.08	10.28	11.03	11.08	11.23	11.33	12.03	12.08	12.18	12.33	1.03	1.08
Merchandise Mart....."	8.34	9.04	9.09	9.34	10.04	10.09	10.29	11.04	11.09	11.24	11.34	12.04	12.09	12.19	12.34	1.04	1.09
Grand Avenue....."	8.35	9.05	9.10	9.35	10.05	10.10	10.30	11.05	11.10	11.25	11.35	12.05	12.10	12.20	12.35	1.05	1.10
Chicago Avenue....."	8.36	9.06	9.11	9.36	10.06	10.11	10.31	11.06	11.11	11.26	11.36	12.06	12.11	12.21	12.36	1.06	1.11
Belmont Avenue....."	8.44	9.14	9.19	9.44	10.14	10.19	10.39	11.14	11.19	11.34	11.44	12.14	12.19	12.29	12.44	1.14	1.19
Wilson Avenue....."	8.49	9.19	9.24	9.49	10.19	10.24	10.44	11.19	11.24	11.39	11.49	12.19	12.24	12.34	12.49	1.19	1.24
Howard Street....."	8.56	9.26	9.31	9.56	10.26	10.31	10.51	11.26	11.30	11.46	11.56	12.26	12.31	12.41	12.56	1.26	1.31
Evanston																	
Church Street....."	9.00	9.30		10.00	10.30		10.55	11.30			12.00	12.30			1.00	1.30	
Foster Street....."	9.01	9.31		10.01	10.31		10.56	11.31			12.01	12.31			1.01	1.31	
Noyes Street....."	9.02	9.32		10.02	10.32		10.57	11.32			12.02	12.32			1.02	1.32	
Central Street....."	9.04	9.34		10.04	10.34		10.59	11.34			12.04	12.34			1.04	1.34	
Wilmette																	
Linden Avenue....."	9.05	9.35		10.05	10.35		11.00	11.35			12.05	12.35			1.05	1.35	
Wilmette Ave. (Downtown)....."	9.09	9.39		10.09	10.39		11.04	11.39			12.09	12.39			1.09	1.39	
Kenilworth....."	9.12	9.42	VIA SKOKIE VALLEY ROUTE	10.12	10.42	VIA SKOKIE VALLEY ROUTE	11.07	11.42	VIA SKOKIE VALLEY ROUTE	12.12	12.42	VIA SKOKIE VALLEY ROUTE	12.12	12.42	VIA SKOKIE VALLEY ROUTE	1.12	1.42
Indian Hill....."	9.13	9.43		10.13	10.43		11.08	11.43			12.13	12.43			1.13	1.43	
Winnetka—Elm Street....."	9.16	9.46		10.16	10.46		11.11	11.46			12.16	12.46			1.16	1.46	
Hubbard Woods....."	9.18	9.48		10.18	10.48		11.13	11.48			12.18	12.48			1.18	1.48	
Glencoe—Park Avenue....."	9.22	9.52		10.22	10.52		11.17	11.52			12.22	12.52			1.22	1.52	
Green Bay Road....."	9.23	9.53		10.23	10.53		11.18	11.53			12.23	12.53			1.23	1.53	
Braeside....."	9.25	9.55		10.25	10.55		11.20	11.55			12.25	12.55			1.25	1.55	
Ravinia Park....."	9.26	9.56		10.26	10.56		11.21	11.56			12.26	12.56			1.26	1.56	
Ravinia....."	9.27	9.57		10.27	10.57		11.22	11.57			12.27	12.57			1.27	1.57	
Highland Park																	
Beech Street....."	9.28	9.58		10.28	10.58		11.23	11.58			12.28	12.58			1.28	1.58	
Central Avenue (Downtown)....."	9.32	10.02		10.32	11.02		11.27	12.02			12.32	1.02			1.32	2.02	
Vine Avenue....."	9.33	10.03		10.33	11.03		11.28	12.03			12.33	1.03			1.33	2.03	
Highwood....."	9.34	10.04		10.34	11.04		11.29	12.04			12.34	1.04			1.34	2.04	
Fort Sheridan....."	9.38	10.08		10.38	11.08		11.33	12.08			12.38	1.08			1.38	2.08	
Lake Forest																	
Sacred Heart....."	9.41	10.11		10.41	11.11		11.36	12.11			12.41	1.11			1.41	2.11	
Farwell's....."	9.42	10.12		10.42	11.12		11.37	12.12			12.42	1.12			1.42	2.12	
Deerpath Ave. (Downtown)....."	9.44	10.14		10.44	11.14		11.39	12.14			12.44	1.14			1.44	2.14	
Lake Bluff.....Ar.	9.47	10.17	g9.54	10.47	11.17	11.42	12.17	12.47	1.17	1.47	2.17	g1.54
Lake Bluff.....Lv.	9.56	9.56	11.20	12.50	2.20
Libertyville.....Ar.	10.08	10.08	11.32	12.26	1.02	1.21	2.32
Mundelein.....Ar.	10.15	10.15	11.39	12.30	1.09	1.25	2.39
Downey's (South Great Lakes).....Ar.	9.49	10.19	g9.55	10.49	11.19	g10.55	11.44	12.19	12.49	1.19	g12.55	1.49	2.19	g1.55
Great Lakes Naval Station.....Ar.	9.51	10.21	10.51	11.21	11.46	12.21	12.51	1.21	1.51	2.21
North Chicago Junction.....Ar.	9.53	10.23	9.58	10.53	11.23	10.58	11.48	12.23	11.56	12.53	1.23	12.58	1.53	2.23	1.58
18th Street—North Chicago....."	9.56	10.26	10.56	11.26	11.51	12.26	12.56	1.26	1.56	2.26
10th Street—North Chicago....."	9.59	10.29	10.59	11.29	11.54	12.29	12.59	1.29	1.59	2.29
WAUKEGAN—County Street....."	10.06	10.36	11.06	11.36	12.01	12.36	1.06	1.36	2.06	2.36

MILWAUKEE DIVISION CONNECTIONS

For local schedules North Chicago Junction—Milwaukee see page No. 21

North Chicago Junction.....Lv.	9.58	9.58	10.58	10.58	11.56	11.56	12.58	12.58	1.58	1.58
WAUKEGAN—Edison Court.....Ar.	10.03	10.03	11.03	11.03	12.01	12.01	1.03	1.03	2.03	2.03
Zion.....Ar.	10.10	10.10	11.10	11.10	12.07	12.07	1.10	1.10	2.10	2.10
Winthrop Harbor.....Ar.
Kenosha.....Ar.	10.20	10.20	11.20	11.20	12.16	12.16	1.20	1.20	2.20	2.20
Racine.....Ar.	10.30	10.30	11.30	11.30	12.26	12.26	1.30	1.30	2.30	2.30
MILWAUKEE.....Ar.	11.02	11.02	12.02	12.02	12.56	12.56	2.02	2.02	3.02	3.02

A.M. Time in light figures. P.M. Time in dark figures.

For explanation of reference notes see page No. 25.

For complete local schedule Lake Bluff—Libertyville—Mundelein see page No. 23

CHICAGO • SHORE LINE SUBURBS • WAUKEGAN

(Libertyville — Mundelein — Milwaukee Connections)

NORTHBOUND CENTRAL WAR TIME	713	543	545	805	805	419	547	715	549	421	551	103	645	553	105	423	647	717
	Ex-press Sat. Only	Local Daily	Local Daily	Daily Ex. Sat.	Sat. Only	Lim. Sat. Only	Local Daily	Ex-press Daily	Ex-press Daily	Lim. Daily	Lim. Daily Ex. Sun. B	Local Sun. Only	Local Daily Ex. Sun.	Lim. Daily Ex. Sun.	Local Sun. Only	Lim. Daily BB	Local Daily Ex. Sun.	Ex-press Daily
	PM	PM	PM	PM	PM	PM	PM	PM	PM	PM	PM	PM	PM	PM	PM	PM	PM	PM
CHICAGO																		
Roosevelt Road.....Lv.	1.11	1.21	1.56	2.01	2.01	2.06	2.26	2.36	2.56	3.01	3.26	3.26	3.41	3.56	3.56	4.01	4.11	4.16
Congress & Wabash....."	1.12	1.22	1.57	2.02	2.02	2.07	2.27	2.37	2.57	3.02	3.27	3.27	3.42	3.57	3.57	4.02	4.12	4.17
Adams & Wabash....."	1.15	1.25	2.00	2.05	2.05	2.10	2.30	2.40	3.00	3.05	3.30	3.30	3.45	4.00	4.00	4.05	4.15	4.20
Madison & Wabash....."	1.16	1.26	2.01	2.06	2.06	2.11	2.31	2.41	3.01	3.06	3.31	3.31	3.46	4.01	4.01	4.06	4.16	4.21
Randolph & Wabash....."	1.17	1.27	2.02	2.07	2.07	2.12	2.32	2.42	3.02	3.07	3.32	3.32	3.47	4.02	4.02	4.07	4.17	4.22
Clark & Lake....."	1.18	1.28	2.03	2.08	2.08	2.13	2.33	2.43	3.03	3.08	3.33	3.33	3.48	4.03	4.03	4.08	4.18	4.23
Merchandise Mart....."	1.19	1.29	2.04	2.09	2.09	2.14	2.34	2.44	3.04	3.09	3.34	3.34	3.49	4.04	4.04	4.09	4.19	4.24
Grand Avenue....."	1.20	1.30	2.05	2.10	2.10	2.15	2.35	2.45	3.05	3.10	3.35	3.35	3.50	4.05	4.05	4.10	4.20	4.25
Chicago Avenue....."	1.21	1.31	2.06	2.11	2.11	2.16	2.36	2.46	3.06	3.11	3.36	3.36	3.51	4.06	4.06	4.11	4.21	4.26
Belmont Avenue....."	1.29	1.39	2.14	2.19	2.19	2.24	2.44	2.54	3.14	3.19	3.44	3.44	3.59	4.14	4.14	4.19	4.29	4.34
Wilson Avenue....."	1.34	1.44	2.19	2.24	2.24	2.29	2.49	2.59	3.19	3.24	3.49	3.49	4.04	4.19	4.19	4.24	4.34	4.39
Howard Street....."	1.41	1.51	2.26	2.30	2.30	2.36	2.56	3.06	3.26	3.31	3.56	3.56	4.11	4.26	4.26	4.31	4.41	4.46
Evanston																		
Church Street....."		1.55	2.30				3.00		3.30		4.00	4.00	4.15	4.30	4.30			4.45
Foster Street....."		1.56	2.31				3.01		3.31		4.01	4.01	4.16	4.31	4.31			4.46
Noyes Street....."		1.57	2.32				3.02		3.32		4.02	4.02	4.17	4.32	4.32			4.47
Central Street....."		1.59	2.34				3.04		3.34		4.03	4.03	4.18	4.33	4.33			4.49
Wilmette																		
Linden Avenue....."		2.00	2.36				3.06		3.36		4.05	4.06	4.22	4.35	4.36			4.52
Wilmette Ave. (Downtown)....."		2.04	2.40				3.10		3.40		4.09	4.10	4.26	4.39	4.40			4.56
Kenilworth																		
Indian Hill....."		2.07	2.42				3.12		3.42		4.11	4.12	4.29	4.41	4.42			4.59
Winnetka—Elm Street....."		2.08	2.43				3.13		3.43		4.12	4.13	4.31	4.42	4.43			5.01
Hubbard Woods....."		2.11	2.46				3.16		3.46		4.15	4.16	4.33	4.45	4.46			5.03
Glencoe—Park Avenue....."		2.13	2.48				3.18		3.48		4.17	4.18	4.36	4.47	4.48			5.06
Green Bay Road....."		2.17	2.52				3.22		3.52		4.20	4.22	4.40	4.50	4.52			5.10
Brasieide....."		2.18	2.53				3.23		3.53		4.22	4.23	4.41	4.51	4.53			5.11
Ravinia Park....."		2.20	2.55				3.25		3.55		4.22	4.25	4.43	4.52	4.55			5.13
Ravinia....."		2.21	2.56				3.26		3.56		4.24	4.26	4.44	4.54	4.56			5.14
Highland Park		2.22	2.57				3.27		3.57		4.24	4.27	4.45	4.54	4.57			5.15
Highland Park																		
Beech Street....."		2.23	2.58				3.28		3.58		4.25	4.28	4.46	4.58	5.08			5.16
Central Avenue (Downtown)....."		2.27	3.02				3.32		4.02		4.28	4.32	4.50	4.58	5.02			5.20
Vine Avenue....."		2.28	3.03				3.33		4.03		4.29	4.33	4.51	4.59	5.03			5.21
Highwood																		
Fort Sheridan....."		2.29	3.04				3.34		4.04		4.30	4.34	4.53	5.00	5.04			5.23
Lake Forest																		
Sacred Heart....."		2.36	3.11				3.41		4.11		4.35	4.41	4.60	5.05	5.11			5.19
Farwell's....."		2.37	3.12				3.42		4.12		4.36	4.42	4.61	5.06	5.12			5.20
Deerpath Ave. (Downtown)....."		2.39	3.14				3.44		4.14		4.38	4.44	4.63	5.08	5.14			5.22
Lake Bluff.....Ar.		2.42	3.17			g2.59	3.47		4.17	g3.54	4.42	4.47	4.66	5.12	5.17	g4.54		5.26
Lake Bluff																		
Libertyville.....Ar.		2.21	3.20			3.20	3.48		4.18		4.48	4.53	4.72	5.20	5.20			5.28
Mundelein.....Ar.		2.25	3.32			3.32	3.50		4.28		4.58	4.63	4.82	5.32	5.32			5.30
Downey's (South Great Lakes)																		
Great Lakes Naval Station.....Ar.		2.44	3.19			g3.00	3.49		4.19	g3.55	4.44	4.49	4.68	5.14	5.19	g4.55		5.27
North Chicago Junction....."		2.46	3.21			3.03	3.51		4.21	3.58	4.46	4.51	4.70	5.16	5.21			5.29
18th Street—North Chicago																		
10th Street—North Chicago....."		2.48	3.23	2.56		3.03	3.53		4.23	3.58	4.48	4.53	4.72	5.18	5.23	4.58		5.31
WAUKEGAN—County Street																		
		2.51	3.26				3.56		4.26		4.51	4.56	4.75	5.21	5.26			5.34
		2.54	3.29				3.59		4.29		4.54	4.59	4.78	5.24	5.29			5.37
		3.01	3.36				4.06		4.36		5.03	5.06	4.85	5.31	5.36			5.40

MILWAUKEE DIVISION CONNECTIONS

For local schedules North Chicago Junction—Milwaukee see page No. 21

	713	543	545	805	805	419	547	715	549	421	551	103	645	553	105	423	647	717
North Chicago Junction.....Lv.	2.56	2.56	3.03	3.58	3.58	4.58	4.58
WAUKEGAN—Edison CourtAr.	3.01	3.01	3.08	4.03	4.03	5.03	5.03
Zion....."	3.15	4.10	4.10	5.10	5.10
Winthrop Harbor....."
Kenosha....."	3.15	3.15	3.13	3.25	4.20	4.20	5.20	5.20
Racine....."	3.25	3.25	3.23	3.35	4.30	4.30	5.30	5.30
MILWAUKEE"	3.55	3.55	3.53	4.07	5.02	5.02	6.02	6.02

A.M. Time in light figures. P.M. Time in dark figures.

Note—Train 543 connects at No. Chicago Jct. on Saturdays with Train 419.

For explanation of reference notes see page No. 25.

For complete local schedule Lake Bluff—Libertyville—Mundelein see page No. 23

CHICAGO • SHORE LINE SUBURBS • WAUKEGAN

(Libertyville — Mundelein — Milwaukee Connections)

NORTHBOUND CENTRAL WAR TIME	555	107	649	719	205	557	911	109	425	31	651	807	807	721	207	723	653
	Lim. Daily Ex. Sun.	Local Sun. Only	Local Daily Ex. Sun.	Ex-press Daily Ex. Su.	Ex-press Daily Ex. Su.	Lim. Daily Ex. Sa. & Sun.	Lim. Sat. Only	Local Sun. Only	Lim. Daily Ex. Sun. BC	Spl. Daily Ex. Sa. & Sun.	Local Daily Ex. Sa. & Sun.	Daily Ex. Sun.	Sun. Only	Exp. Daily Ex. Sa. & Sun.	Exp. Daily Ex. Sa. & Sun.	Ex-press Sat. Only	Ex-press Daily Ex. Sun.
	PM	PM	PM	PM	PM	PM	PM	PM	PM	PM	PM	PM	PM	PM	PM	PM	PM
CHICAGO																	
Roosevelt Road.....Lv.	4.26	4.26	4.39	4.44	4.44	4.54	4.54	4.54	4.59	5.02	5.04	5.09	5.09	5.11	5.11	5.11	5.14
Congress & Wabash....."	4.27	4.27	4.40	4.45	4.45	4.55	4.55	4.55	5.00	5.03	5.05	5.10	5.10	5.12	5.12	5.12	5.15
Adams & Wabash....."	4.30	4.30	4.43	4.48	4.48	4.58	4.58	4.58	5.03	5.06	5.08	5.13	5.13	5.15	5.15	5.15	5.18
Madison & Wabash....."	4.31	4.31	4.44	4.49	4.49	4.59	4.59	4.59	5.04	5.07	5.09	5.14	5.14	5.16	5.16	5.16	5.19
Randolph & Wabash....."	4.32	4.32	4.45	4.50	4.50	5.00	5.00	5.00	5.05	5.08	5.10	5.15	5.15	5.17	5.17	5.17	5.20
Clark & Lake....."	4.33	4.33	4.46	4.51	4.51	5.01	5.01	5.01	5.06	5.09	5.11	5.16	5.16	5.18	5.18	5.18	5.21
Merchandise Mart....."	4.34	4.34	4.47	4.52	4.52	5.02	5.02	5.02	5.07	5.10	5.12	5.17	5.17	5.19	5.19	5.19	5.22
Grand Avenue....."	4.35	4.35	4.48	4.53	4.53	5.03	5.03	5.03	5.08	5.11	5.13	5.18	5.18	5.20	5.20	5.20	5.23
Chicago Avenue....."	4.36	4.36	4.49	4.55	4.55	5.05	5.05	5.05	5.09	5.13	5.15	5.19	5.19	5.21	5.21	5.21	5.25
Belmont Avenue....."	4.44	4.44	4.59	5.04	5.04	5.14	5.14	5.14	5.19	5.24	5.29	5.29	5.31	5.31	5.31	5.34
Wilson Avenue....."	4.49	4.49	5.04	5.09	5.09	5.19	5.19	5.19	5.24	5.29	5.34	5.34	5.36	5.36	5.36	5.39
Howard Street....."	4.56	4.56	5.11	5.16	5.16	5.26	5.26	5.26	5.31	5.36	5.40	5.40	5.43	5.43	5.43	5.46
Evanston																	
Church Street....."	5.00	5.00	5.15			5.30	5.30	5.30	5.40						5.50
Foster Street....."	5.01	5.16			5.31	5.31	5.41						5.51
Noyes Street....."	5.01	5.02	5.17			5.31	5.31	5.32	5.42						5.52
Central Street....."	5.03	5.04	5.19			5.33	5.33	5.34	5.44						5.54
Wilmette																	
Linden Avenue....."	5.05	5.06	5.22			5.35	5.35	5.36	5.47						5.57
Wilmette Ave. (Downtown)....."	5.09	5.10	5.26			5.39	5.39	5.40	5.51						6.01
Kenilworth																	
Indian Hill....."	5.11	5.12	5.29			5.41	5.41	5.42		5.46	5.54						6.04
Winnetka—Elm Street....."	5.12	5.13	5.31			5.42	5.42	5.43		5.48	5.56						6.06
Hubbard Woods....."	5.15	5.16	5.33			5.45	5.45	5.46		5.50	5.58						6.08
Glencoe—Park Avenue....."	5.17	5.18	5.36			5.47	5.47	5.48		5.52	6.01						6.11
Green Bay Road....."	5.20	5.22	5.40			5.50	5.50	5.52		5.55	6.05						6.14
Brookside....."	5.23	5.41			5.53		6.06						6.15
Ravinia Park....."	5.22	5.25	5.43			5.52	5.52	5.55		5.57	6.08						6.17
Ravinia....."	5.26	5.44			5.56		6.09						6.19
Ravinia....."	5.24	5.27	5.45			5.54	5.54	5.57		5.59	6.10					
Highland Park																	
Beech Street....."	5.25	5.28	5.46			5.55	5.55	5.58		6.00	6.11						6.20
Central Avenue (Downtown)....."	5.28	5.32	5.50			5.58	5.58	6.02		6.03	6.15						6.24
Vine Avenue....."	5.33	5.51			6.03		6.16						6.25
Highwood																	
Fort Sheridan....."	5.30	5.34	5.53			6.00	6.00	6.04		6.05	6.18						6.27
Fort Sheridan																	
Lake Forest....."	5.33	5.38	6.03	6.08		6.08
Lake Forest																	
Sacred Heart....."	5.35	5.41	6.05	6.11		6.10
Farwell's....."	5.36	5.42	6.06	6.12		6.11
Deerpath Ave. (Downtown)....."	5.38	5.44	6.08	6.14		6.13
Lake Bluff.....Ar.	5.42	5.47			g5.47	6.12		6.16
Lake Bluff																	
Lake Bluff.....Lv.	6.18		6.18
Libertyville.....Ar.	5.52	6.28		6.28			6.18	6.24
Mundelein.....Ar.	5.56	6.33		6.33			6.22	6.28
Downey's (South Great Lakes)																	
Great Lakes Naval Station.....Ar.	5.44	5.49	g5.50	6.14	6.19	g5.55	6.18	g6.22
North Chicago Junction.....Ar.	5.46	5.51	6.16	6.21	6.20
North Chicago Junction.....Ar.	5.48	5.53	5.52	6.18	6.23	5.58	6.22	6.06	6.24
18th Street—North Chicago																	
10th Street—North Chicago.....Ar.	5.51	5.56	6.21	6.26	6.25
10th Street—North Chicago.....Ar.	5.54	5.59	6.24	6.29	6.28
Waukegan—County Street.....Ar.	6.01	6.06	6.31	6.36	6.35

MILWAUKEE DIVISION CONNECTIONS

For local schedules North Chicago Junction—Milwaukee see page No. 21

North Chicago Junction.....Lv.	5.58	6.06	5.52	5.58	6.06	6.24
WAUKEGAN—Edison CourtAr.	6.09	6.11	5.59	6.03	6.11	6.30
Zion....."	6.10	6.23	6.10
Winthrop Harbor....."	6.25
Kenosha....."	6.26	6.25	6.26	6.23	6.25
Racine....."	6.36	6.35	6.36	6.33	6.35
MILWAUKEE"	7.08	7.05	7.08	7.03	7.05

A.M. Time in light figures. P.M. Time in dark figures. For explanation of reference notes see page No. 25.
For complete local schedule Lake Bluff—Libertyville—Mundelein see page No. 23

CHICAGO • SHORE LINE SUBURBS • WAUKEGAN

(Libertyville — Mundelein — Milwaukee Connections)

	559	111	725	209	727	33	655	561	113	427	729	657	563	115	565	429	567
NORTHBOUND CENTRAL WAR TIME	Lim. Daily Ex. Sun.	Local Sun. Only	Exp. Daily Ex.Sa. & Sun.	Exp. Daily Ex.Sa. & Sun.	Ex- press Sat. Only	Spl. Daily Ex.Sa. & Sun.	Local Daily Ex. Sun.	Lim. Daily Ex. Sun.	Local Sun. Only	Lim. Daily D	Ex- press Daily	Local Daily Ex. Sun.	Lim. Daily Ex. Sun.	Ex- press Sun. Only	Ex- press Daily	Lim. Daily B	Ex- press Daily
	PM	PM	PM	PM	PM	PM	PM	PM	PM	PM	PM	PM	PM	PM	PM	PM	PM
CHICAGO																	
Roosevelt Road.....Lv.	5.24	5.24	5.34	5.34	5.34	5.39	5.39	5.54	5.54	5.59	6.04	6.09	6.24	6.24	6.56	7.01	7.21
Congress & Wabash....."	5.25	5.25	5.35	5.35	5.35	5.40	5.40	5.55	5.55	6.00	6.05	6.10	6.25	6.25	6.57	7.02	7.22
Adams & Wabash....."	5.28	5.28	5.38	5.38	5.38	5.43	5.43	5.58	5.58	6.03	6.08	6.13	6.28	6.28	7.00	7.05	7.25
Madison & Wabash....."	5.29	5.29	5.39	5.39	5.39	5.44	5.44	5.59	5.59	6.04	6.09	6.14	6.29	6.29	7.01	7.06	7.26
Randolph & Wabash....."	5.30	5.30	5.40	5.40	5.40	5.45	5.45	6.00	6.00	6.05	6.10	6.15	6.30	6.30	7.02	7.07	7.27
Clark & Lake....."	5.31	5.31	5.41	5.41	5.41	5.46	5.46	6.01	6.01	6.06	6.11	6.16	6.31	6.31	7.03	7.08	7.28
Merchandise Mart....."	5.32	5.32	5.42	5.42	5.42	5.47	5.47	6.02	6.02	6.07	6.12	6.17	6.32	6.32	7.04	7.09	7.29
Grand Avenue....."	5.33	5.33	5.43	5.43	5.43	5.48	5.48	6.03	6.03	6.08	6.13	6.18	6.33	6.33	7.05	7.10	7.30
Chicago Avenue....."	5.35	5.35	5.45	5.45	5.45	5.49	5.49	6.04	6.04	6.09	6.15	6.20	6.34	6.34	7.06	7.11	7.31
Belmont Avenue....."	5.44	5.44	5.54	5.54	5.54	5.59	5.59	6.14	6.14	6.19	6.24	6.29	6.44	6.44	7.14	7.19	7.39
Wilson Avenue....."	5.49	5.49	5.59	5.59	5.59	6.04	6.04	6.19	6.19	6.24	6.29	6.34	6.49	6.49	7.19	7.24	7.44
Howard Street....."	5.56	5.56	6.06	6.06	6.06	6.11	6.11	6.26	6.26	6.31	6.36	6.41	6.56	6.56	7.26	7.31	7.51
Evanston																	
Church Street....."	6.00	6.00				6.15	6.16	6.30	6.30			6.45	7.00	7.00	7.30		7.55
Foster Street....."	6.01	6.01				6.17	6.17	6.31	6.31			6.46	7.01	7.01	7.31		7.56
Noyes Street....."	6.01	6.02				6.18	6.18	6.31	6.32			6.47	7.01	7.02	7.32		7.57
Central Street....."	6.03	6.04				6.19	6.19	6.33	6.34			6.49	7.03	7.04	7.34		7.59
Wilmette																	
Linden Avenue....."	6.05	6.05				6.22	6.22	6.35	6.36			6.52	7.05	7.06	7.35		8.00
Wilmette Ave. (Downtown)....."	6.09	6.10				6.26	6.26	6.39	6.40			6.56	7.09	7.10	7.39		8.04
Kenilworth....."	6.11	6.12	VIA SKOKIE VALLEY ROUTE	VIA SKOKIE VALLEY ROUTE	VIA SKOKIE VALLEY ROUTE	6.24	6.29	6.41	6.42	VIA SKOKIE VALLEY ROUTE	VIA SKOKIE VALLEY ROUTE	6.59	7.11	7.12	7.42	VIA SKOKIE VALLEY ROUTE	8.07
Indian Hill....."	6.12	6.15				6.31	6.31	6.42	6.43			7.01	7.12	7.13	7.43		8.08
Winnetka—Elm Street....."	6.15	6.17				6.27	6.33	6.45	6.46			7.03	7.15	7.16	7.46		8.11
Hubbard Woods....."	6.17	6.20				6.29	6.36	6.47	6.48			7.06	7.17	7.18	7.48		8.13
Glencoe—Park Avenue....."	6.20	6.22				6.32	6.40	6.50	6.52			7.10	7.20	7.22	7.52		8.17
Green Bay Road....."	6.22	6.23				v6.33	6.41	6.51	6.53			7.11	7.21	7.23	7.53		8.18
Braeside....."	6.22	6.25				v6.35	6.43	6.52	6.55			7.13	7.22	7.25	7.55		8.20
Ravinia Park....."	6.24	6.26				6.37	6.44	6.54	6.56			7.14	7.24	7.27	7.57		8.22
Ravinia....."	6.24	6.27				6.37	6.45	6.54	6.57			7.15	7.24	7.27	7.57		8.22
Highland Park																	
Beech Street....."	6.25	6.28				v6.38	6.46	6.55	6.58			7.16	7.25	7.28	7.58		8.23
Central Avenue (Downtown)....."	6.28	6.32				6.41	6.50	6.58	7.02			7.20	7.28	7.32	8.02		8.27
Vine Avenue....."	6.33	6.33				v6.42	6.51	7.03	7.03			7.21	7.33	7.33	8.03		8.28
Highwood....."	6.30	6.35				6.44	6.53	7.00	7.04			7.23	7.30	7.34	8.04		8.29
Fort Sheridan....."	6.33	6.38						7.03	7.08				7.33	7.38	8.08		8.33
Lake Forest																	
Sacred Heart....."	6.35	6.41						7.05	7.11				7.35	7.41	8.11		8.36
Farwell's....."	6.36	6.42						7.06	7.12				7.36	7.42	8.12		8.37
Deerpath Ave. (Downtown)....."	6.38	6.44						7.08	7.14				7.38	7.44	8.14		8.39
Lake Bluff.....Ar.	6.42	6.47		g6.41				7.12	7.17	g6.54			7.42	7.47	8.17	g7.54	8.42
Lake Bluff.....Lv.													7.56	7.56		7.56	
Libertyville.....Ar.			6.41		6.47						7.17		8.06	8.06		8.06	
Mundelein.....Ar.			6.45		6.51						7.21		8.11	8.11		8.11	
Downey's (South Great Lakes).....Ar.	6.43	6.49		g6.44				7.13	7.19	g6.55			7.43	7.49	8.19	g7.55	8.44
Great Lakes Naval Station....."	6.45	6.51						7.15	7.21				7.45	7.51	8.21		8.46
North Chicago Junction....."	6.47	6.53		6.45				7.17	7.23	6.58			7.47	7.53	8.23	7.58	8.48
18th Street—North Chicago....."	6.50	6.56						7.20	7.26				7.50	7.56	8.26		8.51
10th Street—North Chicago....."	6.53	6.59						7.23	7.29				7.53	7.59	8.29		8.54
WAUKEGAN—County Street....."	7.01	7.06						7.31	7.36				8.01	8.06	8.36		9.01

MILWAUKEE DIVISION CONNECTIONS

For local schedules North Chicago Junction—Milwaukee see page No. 21

North Chicago Junction.....Lv.	6.58	6.58	6.45	6.58	7.58	7.58	7.58	8.56
WAUKEGAN—Edison Court.....Ar.	7.03	7.03	6.52	7.03	8.03	8.03	8.03	9.01
Zion....."	7.10	7.10	7.10	8.10	8.10	8.10
Winthrop Harbor....."
Kenosha....."	7.20	7.20	7.20	8.20	8.20	8.20	9.15
Racine....."	7.30	7.30	7.30	8.30	8.30	8.30	9.25
MILWAUKEE....."	8.02	8.02	8.02	9.02	9.02	9.02	9.55

A.M. Time in light figures. P.M. Time in dark figures.

Note—Train 567 connects at No. Chicago Jct. on Sundays with train 431.

For explanation of reference notes see page No. 25.

For complete local schedule Lake Bluff—Libertyville—Mundelein see page No. 23

CHICAGO • SHORE LINE SUBURBS • WAUKEGAN

(Libertyville — Mundelein — Milwaukee Connections)

NORTHBOUND CENTRAL WAR TIME	569	809	809	431	731	571	573	433	575	577	435	579	581	583	437	585	501	
	Ex-press Daily	Daily Ex. Sun.	Sun. Only	Lim. Sun. Only	Ex-press Daily	Ex-press Daily	Ex-press Daily	Lim. Daily	Ex-press Daily	Ex-press Daily	Lim. Daily	Ex-press Daily	Ex-press Daily	Ex-press Daily	Lim. Daily	Ex-press Daily	Local Daily	
	PM	PM	PM	PM	PM	PM	PM	PM	PM	PM	PM	PM	PM	PM	PM	PM	AM	
CHICAGO																		
Roosevelt Road.....Lv.	7.56	8.01	8.01	8.06	8.11	8.26	8.56	9.01	9.26	9.56	10.01	10.26	10.56	11.26	11.31	11.56	1.01	
Congress & Wabash....."	7.57	8.02	8.02	8.07	8.12	8.27	8.57	9.02	9.27	9.57	10.02	10.27	10.57	11.27	11.32	11.57	1.02	
Adams & Wabash....."	8.00	8.05	8.05	8.10	8.15	8.30	9.00	9.05	9.30	10.00	10.05	10.30	11.00	11.30	11.35	12.00	1.05	
Madison & Wabash....."	8.01	8.06	8.06	8.11	8.16	8.31	9.01	9.06	9.31	10.01	10.06	10.31	11.01	11.31	11.36	12.01	1.06	
Randolph & Wabash....."	8.02	8.07	8.07	8.12	8.17	8.32	9.02	9.07	9.32	10.02	10.07	10.32	11.02	11.32	11.37	12.02	1.07	
Clark and Lake....."	8.03	8.08	8.08	8.13	8.18	8.33	9.03	9.08	9.33	10.03	10.08	10.33	11.03	11.33	11.38	12.03	1.08	
Merchandise Mart....."	8.04	8.09	8.09	8.14	8.19	8.34	9.04	9.09	9.34	10.04	10.09	10.34	11.04	11.34	11.39	12.04	1.09	
Grand Avenue....."	8.05	8.10	8.10	8.15	8.20	8.35	9.05	9.10	9.35	10.05	10.10	10.35	11.05	11.35	11.40	12.05	1.10	
Chicago Avenue....."	8.06	8.11	8.11	8.16	8.21	8.36	9.06	9.11	9.36	10.06	10.11	10.36	11.06	11.36	11.41	12.06	1.11	
Belmont Avenue....."	8.14	8.19	8.19	8.24	8.29	8.44	9.14	9.19	9.44	10.14	10.19	10.44	11.14	11.44	11.49	12.14	1.19	
Wilson Avenue....."	8.19	8.24	8.24	8.29	8.34	8.49	9.19	9.24	9.49	10.19	10.24	10.49	11.19	11.49	11.54	12.19	1.24	
Howard Street....."	8.26	8.30	8.30	8.36	8.41	8.56	9.26	9.31	9.56	10.26	10.31	10.56	11.26	11.56	12.01	12.26	1.31	
Evanston																		
Church Street....."	8.30						9.00	9.30		10.00	10.30		11.00	11.30	12.00		12.30	1.35
Foster Street....."	8.31						9.01	9.31		10.01	10.31		11.01	11.31	12.01		12.31	1.36
Noyes Street....."	8.32						9.02	9.32		10.02	10.32		11.02	11.32	12.02		12.32	1.37
Central Street....."	8.34						9.04	9.34		10.04	10.34		11.04	11.34	12.04		12.34	1.38
Wilmette																		
Linden Avenue....."	8.35						9.05	9.35		10.05	10.35		11.05	11.35	12.05		12.35	1.40
Wilmette Ave. (Downtown)...."	8.39						9.09	9.39		10.09	10.39		11.09	11.39	12.09		12.39	1.44
Kenilworth																		
Indian Hill....."	8.42						9.12	9.42		10.12	10.42		11.12	11.42	12.12		12.42	1.47
Winnetka—Elm Street....."	8.43						9.13	9.43		10.13	10.43		11.13	11.43	12.13		12.43	1.49
Hubbard Woods....."	8.46						9.16	9.46		10.16	10.46		11.16	11.46	12.16		12.46	1.52
Glencoe—Park Avenue....."	8.48						9.18	9.48		10.18	10.48		11.18	11.48	12.18		12.48	1.55
Green Bay Road....."	8.52						9.22	9.52		10.22	10.52		11.22	11.52	12.22		12.52	1.59
Braeside....."	8.53						9.23	9.53		10.23	10.53		11.23	11.53	12.23		12.53	2.00
Ravinia Park....."	8.55						9.25	9.55		10.25	10.55		11.25	11.55	12.25		12.55	2.02
Ravinia....."	8.57						9.27	9.57		10.27	10.57		11.27	11.57	12.27		12.57	2.04
Highland Park																		
Beech Street....."	8.58						9.28	9.58		10.28	10.58		11.28	11.58	12.28		12.58	2.05
Central Avenue (Downtown)...."	9.02						9.32	10.02		10.32	11.02		11.32	12.02	12.32		1.02	2.08
Vine Avenue....."	9.03						9.33	10.03		10.33	11.03		11.33	12.03	12.33		1.03	2.09
Highwood																		
Fort Sheridan....."	9.04						9.34	10.04		10.34	11.04		11.34	12.04	12.34		1.04	2.11
Fort Sheridan	9.08						9.38	10.08		10.38	11.08		11.38	12.08	12.38		1.08	2.15
Lake Forest																		
Sacred Heart....."							9.41			10.41			11.41	12.11			1.11	2.18
Farwell's....."							9.42			10.42			11.42	12.12			1.12	2.19
Deerpath Ave. (Downtown)...."							9.44			10.44			11.44	12.14			1.14	2.21
Lake Bluff.....Ar.				g8.59			9.47		g9.54	10.47		g11.00	11.47	12.17		g12.30	1.17	2.25
Lake Bluff																		
Libertyville.....Lv.						10.18		10.18	11.18		11.18		12.30			12.30		
Mundelein.....Ar.					9.22	10.28		10.28	11.28		11.28		12.40			12.40		
Mundelein.....Ar.					9.26	10.33		10.33	11.33		11.33		12.45			12.45		
Downey's (South Great Lakes)				g9.00		9.49		g9.55	10.49		g11.01	11.49	12.19				1.19	2.27
Great Lakes Naval Station....."						9.51			10.51			11.51	12.21		g12.31		1.21	2.29
North Chicago Junction....."		8.56		9.03		9.53		9.58	10.53		11.04	11.53	12.23		12.34	1.23	2.31	
18th Street—North Chicago						9.56			10.56			11.56	12.26				1.26	2.34
10th Street—North Chicago						9.59			10.59			11.59	12.29				1.29	2.37
WAUKEGAN—County Street						10.06			11.06			12.06	12.36				1.36	2.44

MILWAUKEE DIVISION CONNECTIONS

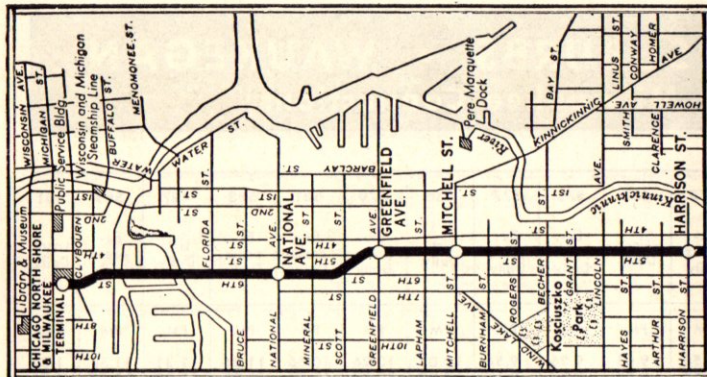
For local schedules North Chicago Junction—Milwaukee see page No. 21

North Chicago Junction.....Lv.		8.56		9.03		9.58		9.58	11.04		11.04		12.34		12.34		
WAUKEGAN—Edison CourtAr.		9.01		9.08		10.03		10.03	11.09		11.09		12.39		12.39		
Zion....."				9.15		10.10		10.10	11.16		11.16		12.46		12.46		
Winthrop Harbor....."																	
Kenosha....."		9.15	9.14	9.25		10.20		10.20	11.26		11.26		12.56		12.56		
Racine....."		9.25	9.24	9.35		10.30		10.30	11.36		11.36		1.06		1.06		
MILWAUKEE"		9.55	9.54	10.07		11.02		11.02	12.08		12.08		1.38		1.38		

A.M. Time in light figures. P.M. Time in dark figures.

For explanation of reference notes see page No. 25.

For complete local schedule Lake Bluff—Libertyville—Mundelein see page No. 23



CHICAGO NORTH SHORE AND MILWAUKEE RAILROAD

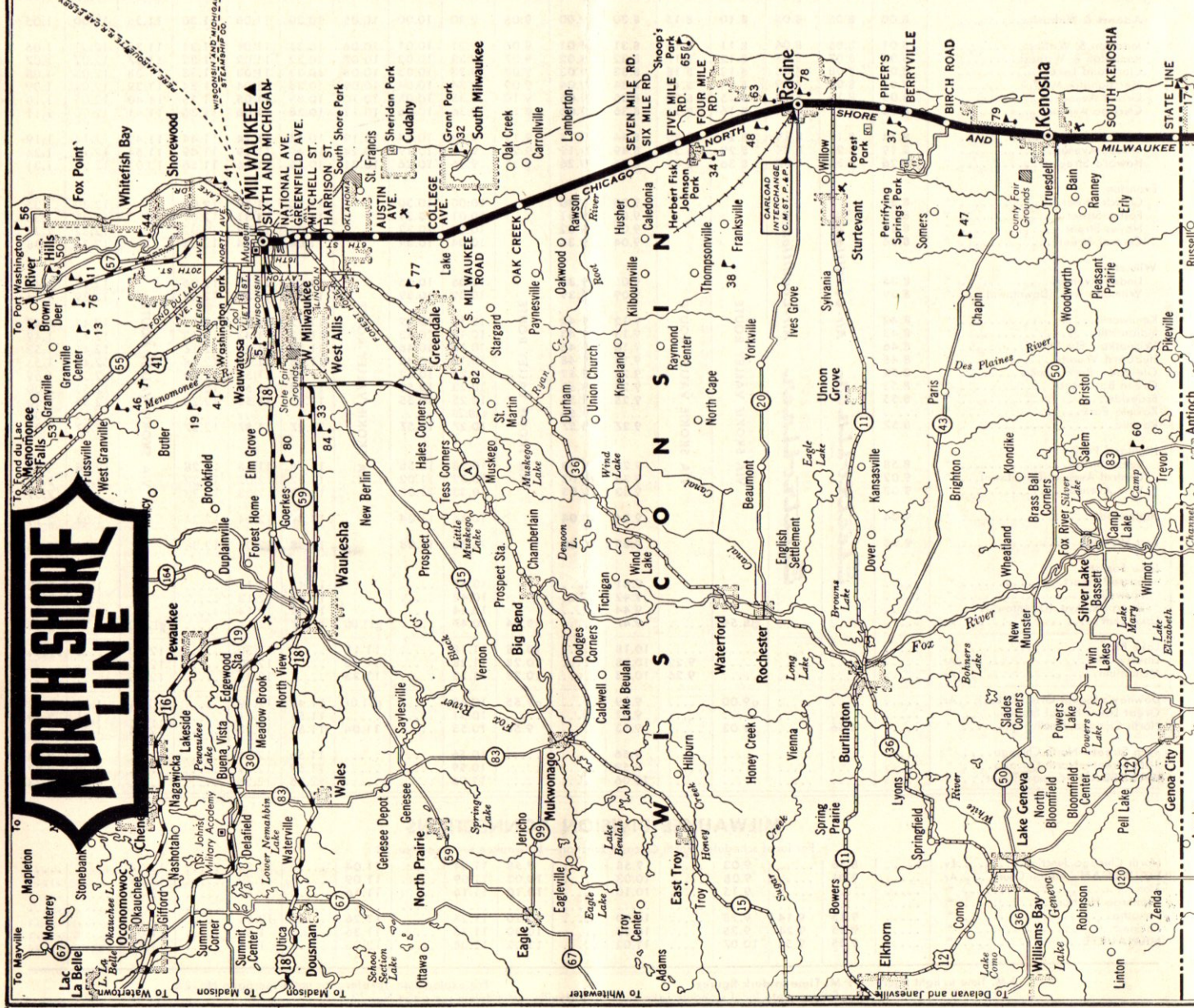
MAP EXPLANATION

- NORTH SHORE LINE
- NORTH SHORE MOTOR COACH LINE
- CHICAGO AURORA AND ELGIN R.R.
- CHICAGO RAPID TRANSIT (ELEVATED) LINES
- T.M.E.R. & T. ELECTRIC & MOTOR BUS LINES
- CONNECTING MOTOR BUS LINES
- RAILROADS - CARLOAD INTERCHANGE
- GOLF COURSES
- AIRPORTS
- TRAIN - AUTO SERVICE

GOLF AND COUNTRY CLUBS

P - Public
DF - Daily Fee
Those not marked are PRIVATE

NO.	NAME	HOLES
1.	Arlington C.C.	DF 18
2.	Billy Caldwell G.C.	DF 9
3.	Black Mountain G.C.	DF 9
4.	Blue Mountain G.C. and C.C.	DF 9
5.	Blue Mound Golf Course	DF 9
6.	Bob O'Link G.C.	DF 18
7.	Don-Ar G.C.	DF 18
8.	Edgewood G.C.	DF 18
9.	Elmwood G.C.	DF 18
10.	Brigate G.C. and Sports Club	DF 18
11.	Brown Deer G.C.	DF 18
12.	Brown Deer G.C.	DF 18
13.	Brown Deer G.C.	DF 18
14.	Brown Deer G.C.	DF 18
15.	Bunker Hill G.C. Inc.	DF 18
16.	Cedar Crest G.C.	DF 18
17.	Chain O'Lakes C.C.	DF 18
18.	Country Club G.C.	DF 18
19.	Curry Park, James C. G.C.	P 18
20.	Deerpark G.C.	DF 18
21.	Deerpark G.C.	DF 18
22.	Deerpark G.C.	DF 18
23.	Edgewater G.C.	DF 18
24.	Edgewater G.C.	DF 18
25.	Edgewater G.C.	DF 18
26.	Edgewater G.C.	DF 18
27.	Edgewater G.C.	DF 18
28.	Edgewater G.C.	DF 18



WAUKEGAN • SHORE LINE SUBURBS • CHICAGO

(Milwaukee — Libertyville — Mundelein Connections)

	506	508	510	512	700	200	100	30	608	402	514	2-202	610	102	34	90	702	516
SOUTHBOUND CENTRAL WAR TIME	Local Daily Ex. Sun.	Local Daily	Local Daily Ex. Sun.	Lim. Daily Ex. Sun.	Ex- press Daily Ex. Sun.	Ex- press Daily Ex. Sun.	Local Sun. Only	Spl. Daily Ex. Sun.	Local Daily Ex. Sun.	Lim. Daily Ex. Sun.	Lim. Daily Ex. Sun.	2- 202 Ex- press Daily Ex. Sun.	Local Daily Ex. Sun.	Local Sun. Only	Spl. Daily Ex. Sun.	Local Sun. Only	Ex- press Daily Ex. Sun.	Local Daily Ex. Sun.

MILWAUKEE DIVISION CONNECTIONS

For local schedules Milwaukee—North Chicago Junction see page No. 21

	AM	AM	AM	AM	AM	AM	AM	AM	AM	AM	AM	AM	AM	AM	AM	AM	AM	AM
MILWAUKEELv.	6:00	6:00	5:25	6:00	6:00	6:00
Racine....." "	6:32	6:32	6:06	6:40	6:40	6:40
Kenosha....." "	6:42	6:42	6:19	6:52	6:52	6:52
Winthrop Harbor....." "	6:51	6:30	7:01	7:01	7:01
Zion....." "	6:10	6:51	6:51	6:35	7:04	7:04	7:04
WAUKEGAN —Edison Court....." "	6:23	6:58	6:58	6:50	7:15	7:15	7:15
North Chicago Junction.....Ar.	6:34	7:05	7:05	7:00	7:22	7:22	7:22

SHORE LINE ROUTE—EAST LINE

WAUKEGAN —County Street.....Lv.	4:25	5:13	5:55	6:25	6:25	6:55	7:10	7:13
10th Street—North Chicago....." "	4:29	5:18	6:01	6:31	6:31	7:02	7:16	7:20
18th Street—North Chicago....." "	4:32	5:21	6:04	6:34	6:34	7:06	7:19	7:24
North Chicago Junction....." "	4:34	5:23	6:06	6:36	6:38	6:37	7:05	7:10	7:14	7:22	7:22	7:28
Great Lakes Naval Station....." "	4:35	5:24	6:07	6:37	6:38	7:11	7:23	7:30
Downey's (South Great Lakes).....Lv.	4:36	5:25	6:08	6:38	g6:39	6:39	7:12	g7:15	7:24	g7:23	7:31
Mundelein.....Lv.	5:55	6:20	6:48	6:48	6:48	6:48	7:00
Libertyville....." "	6:00	6:25	6:55	6:55	6:55	6:55	7:06
Lake Bluff.....Ar.	6:10	7:07	7:07	7:07	7:07
Lake Bluff.....Lv.	4:38	5:27	6:11	6:41	g6:42	6:42	g7:09	7:14	g7:18	7:26	g7:26	7:34
Lake Forest																		
Deerpath Ave. (Downtown)....." "	4:40	5:31	6:15	6:45	6:46	7:19	7:30	7:39
Farwell's....." "	4:41	5:32	6:16	6:46	6:47	7:20	7:31	7:40
Sacred Heart....." "	4:42	5:33	6:17	6:47	6:49	7:22	7:33	7:42
Fort Sheridan....." "	4:44	5:35	6:20	6:49	6:52	7:25	7:36	7:45
Highwood....." "	4:54	5:38	6:25	6:54	6:56	7:06	7:16	7:29	7:31	7:40	7:45	7:53
Highland Park																		
Vine Avenue....." "	4:55	5:39	6:26	6:57	7:07	7:17	7:32	7:41	7:54
Central Avenue (Downtown)....." "	4:56	5:41	6:28	6:57	6:59	7:10	7:20	7:32	7:34	7:43	7:48	7:56
Beech Street....." "	4:58	5:44	6:31	7:00	7:02	7:13	7:23	7:35	7:37	7:46	7:59
Ravinia....." "	4:59	5:45	6:32	7:01	7:03	7:15	7:24	7:36	7:38	7:47	7:52	8:00
Ravinia Park....." "	5:00	5:46	6:33	7:04	7:25	7:39	7:48	8:01
Braeside....." "	5:01	5:47	6:34	7:03	7:05	7:17	7:26	7:38	7:40	7:49	8:03
Green Bay Road....." "	5:02	5:48	6:35	7:06	7:19	7:27	7:41	7:50	8:04
Glencoe—Park Avenue....." "	5:03	5:50	6:37	7:06	7:08	7:21	7:29	7:41	7:43	7:52	7:56	8:06
Hubbard Woods....." "	5:06	5:53	6:42	7:09	7:13	7:24	7:34	7:44	7:48	7:57	7:59	8:11
Winnetka—Elm Street....." "	5:08	5:56	6:43	7:11	7:15	7:26	7:37	7:46	7:51	8:00	8:01	8:14
Indian Hill....." "	5:09	5:59	6:46	7:13	7:18	7:28	7:40	7:48	7:55	8:03	8:03	8:17
Kenilworth....." "	5:11	6:01	6:48	7:15	7:20	7:30	7:42	7:50	7:57	8:05	8:05	8:19
							VIA SKOKIE VALLEY ROUTE				VIA SKOKIE VALLEY ROUTE							
Wilmette																		
Wilmette Ave. (Downtown)....." "	5:13	6:04	6:51	7:17	7:23	7:32	7:45	7:52	8:00	8:08	8:07	8:22
Linden Avenue....." "	5:18	6:08	6:56	7:21	7:27	7:36	7:49	7:56	8:05	8:12	8:11	8:27
Evanston																		
Central Street....." "	5:20	6:10	6:58	7:23	7:29	7:38	7:51	7:58	8:07	8:14	8:13	8:29
Noyes Street....." "	5:21	6:11	6:59	7:24	7:30	7:39	7:52	7:59	8:08	8:15	8:14	8:30
Foster Street....." "	5:22	6:12	7:00	7:31	7:40	7:53	8:09	8:16	8:15	8:31
Church Street....." "	5:23	6:14	7:02	7:26	7:33	7:41	7:55	8:01	8:11	8:18	8:17	8:32
CHICAGO																		
Howard Street.....Ar.	5:27	6:18	7:06	7:31	7:06	7:18	7:38	7:46	8:00	7:34	8:06	7:50	8:16	8:23	8:22	7:59	7:43	8:37
Wilson Avenue....." "	5:34	6:25	7:13	7:38	7:13	7:25	7:45	7:53	8:07	7:41	8:13	7:57	8:23	8:30	8:29	8:06	7:50	8:44
Belmont Avenue....." "	5:39	6:30	7:18	7:43	7:18	7:30	7:50	7:58	8:12	7:46	8:18	8:02	8:28	8:35	8:34	8:11	7:55	8:49
Chicago Avenue....." "	5:47	6:38	7:26	7:51	7:26	7:38	7:58	8:06	8:20	7:54	8:26	8:10	8:36	8:43	8:42	8:19	8:03	8:57
Grand Avenue....." "	5:48	6:39	7:27	7:52	7:27	7:39	7:59	8:07	8:21	7:55	8:27	8:11	8:37	8:44	8:43	8:20	8:04	8:58
Merchandise Mart....." "	5:49	6:40	7:28	7:53	7:28	7:40	8:00	8:08	8:22	7:56	8:28	8:12	8:38	8:45	8:44	8:21	8:05	8:59
CHICAGO LOOP																		
Randolph & Wells....." "	5:50	6:41	7:29	7:54	7:29	7:41	8:01	8:09	8:23	7:57	8:29	8:13	8:39	8:46	8:45	8:22	8:06	9:00
Madison & Wells....." "	5:51	6:42	7:30	7:55	7:30	7:42	8:02	8:10	8:24	7:58	8:30	8:14	8:40	8:47	8:46	8:23	8:07	9:02
Quincy & Wells....." "	5:52	6:43	7:31	7:56	7:31	7:43	8:03	8:11	8:25	7:59	8:31	8:15	8:41	8:48	8:47	8:24	8:08	9:03
La Salle & Van Buren....." "	5:53	6:45	7:33	7:58	7:33	7:45	8:05	8:13	8:27	8:00	8:33	8:17	8:43	8:50	8:49	8:25	8:10	9:04
State—Dearborn....." "	5:55	6:46	7:34	7:59	7:34	7:46	8:06	8:14	8:28	8:01	8:34	8:18	8:44	8:51	8:50	8:25	8:11	9:05
Congress & Wabash....." "	5:57	6:48	7:36	8:01	7:36	7:48	8:08	8:16	8:30	8:02	8:36	8:20	8:46	8:53	8:52	8:27	8:13	9:07
Roosevelt Road....." "	5:58	6:49	7:37	8:02	7:37	7:49	8:09	8:17	8:31	8:03	8:37	8:21	8:47	8:54	8:53	8:28	8:14	9:08

A.M. Time in light figures. P.M. Time in dark figures. For explanation of reference notes see page No. 25.
For complete local schedules Mundelein—Libertyville—Lake Bluff see page No. 24

WAUKEGAN • SHORE LINE SUBURBS • CHICAGO

(Milwaukee — Libertyville — Mundelein Connections)

SOUTHBOUND CENTRAL WAR TIME	408 Lim. Daily	526 Local Daily	622 Local Thur. Only	528 Local Daily	410 Lim. Daily	530 Local Daily	532 Local Daily	802 Sat. Only	802 Daily Ex. Sat.	412 Lim. Sat. Only	534 Local Daily	714 Ex- press Daily	536 Local Daily	414 Lim. Daily	538 Local Daily	540 Local Daily	416 Lim. Daily	542 Local Daily
	R	T	S	B	S	S			S	S		S	S	R-D	BX-S		BX	

MILWAUKEE DIVISION CONNECTIONS

For local schedules Milwaukee—North Chicago Junction see page No. 21

	AM	AM	AM	AM	AM	AM	AM	AM	AM	Noon	AM	PM	PM	Noon	Noon	PM	PM	PM
	9:00	9:00	9:00	9:00	10:00	10:00	10:00	10:00	10:00	11:00	11:00	11:00	11:00	11:00	11:00	12:00	12:00	12:00
MILWAUKEE.....Lv.	9:00	9:00	9:00	9:00	10:00	10:00	10:00	10:00	10:00	11:00	11:00	11:00	11:00	11:00	11:00	12:00	12:00	12:00
Racine....."	9:32	9:32	9:32	9:32	10:32	10:32	10:32	10:32	10:32	11:30	11:30	11:30	11:30	11:30	11:30	12:32	12:32	12:32
Kenosha....."	9:42	9:42	9:42	9:42	10:42	10:42	10:42	10:42	10:42	11:40	11:40	11:40	11:40	11:40	11:40	12:42	12:42	12:42
Winthrop Harbor....."	9:51	9:51	9:51	9:51	10:51	10:51	10:51	10:51	10:51	11:48	11:48	11:48	11:48	11:48	11:48	12:51	12:51	12:51
Zion....."	9:58	9:58	9:58	9:58	10:58	10:58	10:58	10:58	10:58	11:55	11:55	11:55	11:55	11:55	11:55	12:58	12:58	12:58
WAUKEGAN—Edison Court....."	10:05	10:05	10:05	10:05	11:05	11:05	11:05	11:05	11:05	12:00	12:00	12:00	12:00	12:00	12:00	1:05	1:05	1:05
North Chicago Junction.....Ar.																		

SHORE LINE ROUTE—EAST LINE

WAUKEGAN—County Street...Lv.	9:58	10:28	10:58	11:28	11:58	12:28	12:58	1:28	1:58	2:28	2:58	3:28	3:58	4:28	4:58	5:28	5:58	6:28
10th Street—North Chicago....."	10:05	10:35	11:05	11:35	12:05	12:35	13:05	13:35	14:05	14:35	15:05	15:35	16:05	16:35	17:05	17:35	18:05	18:35
18th Street—North Chicago....."	10:08	10:38	11:08	11:38	12:08	12:38	13:08	13:38	14:08	14:38	15:08	15:38	16:08	16:38	17:08	17:38	18:08	18:38
North Chicago Junction....."	10:05	10:40	11:05	11:40	12:00	12:05	12:10	12:40	1:05	1:10	1:40	2:05	2:10	2:40	2:05	2:10	2:40	2:10
Great Lakes Naval Station....."	10:10	10:41	11:11	11:41	12:00	12:05	12:11	12:41	1:05	1:11	1:41	2:05	2:11	2:41	2:05	2:11	2:41	2:11
Downey's (South Great Lakes)...Lv.	g10:06	10:42	g11:06	11:42	g12:06	12:12	12:12	12:42	g1:06	1:12	1:42	g2:06	2:12	2:42	g2:06	2:12	2:42	2:12
Mundelein.....Lv.		10:18					11:48	12:35				1:16				1:23		
Libertyville....."		10:25					11:55	12:40				1:23				1:35		
Lake Bluff.....Ar.		10:37					12:07					1:35						
Lake Bluff.....Lv.	g10:09	10:15		10:45		11:15	11:45				12:15		12:45		1:15	1:45		2:15
Lake Forest																		
Deerpath Ave. (Downtown)... "	10:19	10:49		11:19	11:49						12:19		12:49		1:19	1:49		2:19
Farwell's....." "	10:20	10:50		11:20	11:50						12:20		12:50		1:20	1:50		2:20
Sacred Heart....." "	10:22	10:52		11:22	11:52						12:22		12:52		1:22	1:52		2:22
Fort Sheridan....." "	10:25	10:55		11:25	11:55						12:25		12:55		1:25	1:55		2:25
Highwood....." "	10:29	10:59		11:29	11:59						12:29		12:59		1:29	1:59		2:29
Highland Park																		
Vine Avenue....." "	10:30	10:47	11:00		11:30	12:00					12:30		1:00		1:30	2:00		2:30
Central Avenue (Downtown)... "	10:33	10:50	11:03		11:33	12:03					12:33		1:03		1:33	2:03		2:33
Beech Street....." "	10:36	10:53	11:06		11:36	12:06					12:36		1:06		1:36	2:06		2:36
Ravinia....." "	10:37	10:54	11:07		11:37	12:07					12:37		1:07		1:37	2:07		2:37
Ravinia Park....." "	10:38	10:55	11:08		11:38	12:08					12:38		1:08		1:38	2:08		2:38
Braeside....." "	10:39	10:56	11:09		11:39	12:09					12:39		1:09		1:39	2:09		2:39
Green Bay Road....." "	10:40	10:57	11:10		11:40	12:10					12:40		1:10		1:40	2:10		2:40
Glencoe—Park Avenue....." "	10:42	10:59	11:12		11:42	12:12					12:42		1:12		1:42	2:12		2:42
Hubbard Woods....." "	10:46	11:03	11:16		11:46	12:16					12:46		1:16		1:46	2:16		2:46
Winnetka—Elm Street....." "	10:49	11:06	11:19		11:49	12:19					12:49		1:19		1:49	2:19		2:49
Indian Hill....." "	10:52	11:09	11:22		11:52	12:22					12:52		1:22		1:52	2:22		2:52
Kenilworth....." "	10:53	11:10	11:23		11:53	12:23					12:53		1:23		1:53	2:23		2:53
Wilmette																		
Wilmette Ave. (Downtown)... "	10:55	11:12	11:25		11:55	12:25					12:55		1:25		1:55	2:25		2:55
Linden Avenue....." "	11:00	11:17	11:30		12:00	12:30					1:00		1:30		2:00	2:30		3:00
Evanston																		
Central Street....." "	11:02	11:19	11:32		12:02	12:32					1:02		1:32		2:02	2:32		3:02
Noyes Street....." "	11:03	11:20	11:33		12:03	12:33					1:03		1:33		2:03	2:33		3:03
Foster Street....." "	11:04	11:21	11:34		12:04	12:34					1:04		1:34		2:04	2:34		3:04
Church Street....." "	11:06	11:23	11:36		12:06	12:36					1:06		1:36		2:06	2:36		3:06
CHICAGO																		
Howard Street.....Ar.	10:32	11:10	11:27	11:40	11:32	12:10	12:40	12:24	12:25	12:32	1:10	1:19	1:40	1:32	2:10	2:40	2:32	3:10
Wilson Avenue....." "	10:39	11:17	11:34	11:47	11:39	12:17	12:47	12:30	12:31	12:39	1:17	1:26	1:47	1:39	2:17	2:47	2:39	3:17
Belmont Avenue....." "	10:44	11:22	11:39	11:52	11:44	12:22	12:52	12:35	12:36	12:44	1:22	1:31	1:52	1:44	2:22	2:52	2:44	3:22
Chicago Avenue....." "	10:52	11:30	11:47	12:00	11:52	12:30	1:00	12:42	12:43	12:52	1:30	1:39	2:00	1:52	2:30	3:00	2:52	3:30
Grand Avenue....." "	10:53	11:31	11:48	12:01	11:53	12:31	1:01	12:43	12:44	12:53	1:31	1:40	2:01	1:53	2:31	3:01	2:53	3:31
Merchandise Mart....." "	10:54	11:32	11:49	12:02	11:54	12:32	1:02	12:44	12:45	12:54	1:32	1:41	2:02	1:54	2:32	3:02	2:54	3:32
CHICAGO LOOP																		
Randolph & Wells....." "	10:55	11:33	11:50	12:03	11:55	12:33	1:03	12:45	12:46	12:55	1:33	1:42	2:03	1:55	2:33	3:03	2:55	3:33
Madison & Wells....." "	10:56	11:34	11:51	12:04	11:56	12:34	1:04	12:46	12:47	12:56	1:34	1:43	2:04	1:56	2:34	3:04	2:56	3:34
Quincy & Wells....." "	10:57	11:35	11:52	12:05	11:57	12:35	1:05	12:47	12:48	12:57	1:35	1:44	2:05	1:57	2:35	3:05	2:57	3:35
La Salle & Van Buren....." "	10:58	11:37	11:54	12:07	11:58	12:37	1:07	12:48	12:49	12:58	1:37	1:46	2:07	1:58	2:37	3:07	2:58	3:37
State—Dearborn....." "	10:58	11:38	11:55	12:08	11:58	12:38	1:08	12:48	12:49	12:58	1:38	1:47	2:08	1:58	2:38	3:08	2:58	3:38
Congress & Wabash....." "	11:00	11:55	12:12	12:25	12:00	12:55	1:25	12:50	12:51	1:00	1:55	1:49	2:25	2:00	2:55	3:10	3:00	3:40
Roosevelt Road....." "	11:01	11:56	12:13	12:26	12:01	12:56	1:26	12:51	12:52	1:01	1:56	1:50	2:26	2:01	2:56	3:11	3:01	3:41

Note—On Saturdays passengers from north of Edison Court destined to Shore Line stations on Train 534, will transfer from Train 802 at Edison Court to Train 412 and re-transfer at North Chicago Jct.

WAUKEGAN • SHORE LINE SUBURBS • CHICAGO

(Milwaukee — Libertyville — Mundelein Connections)

SOUTHBOUND CENTRAL WAR TIME	544 Local Daily	804 Daily	546 Local Daily	548 Ex-press Daily	420 Lim. Daily	550 Ex-press Daily	552 Ex-press Daily	718 Ex-press Daily B	422 Lim. Daily B	554 Ex-press Daily	208 Ex-press Daily Ex. Sa. & Sun.	556 Ex-press Daily	806 Daily	558 Ex-press Daily B	560 Ex-press Daily	722 Ex-press Daily	426 Lim. Daily R-D	562 Ex-press Daily
--------------------------------	--------------------	--------------	--------------------	-----------------------	-------------------	-----------------------	-----------------------	-------------------------	---------------------	-----------------------	--------------------------------------	-----------------------	--------------	-------------------------	-----------------------	-----------------------	-----------------------	-----------------------

MILWAUKEE DIVISION CONNECTIONS

For local schedules Milwaukee—North Chicago Junction see page No. 21

	PM	PM	PM	PM	PM	PM	PM	PM	PM	PM	PM	PM	PM	PM	PM	PM	PM	PM
MILWAUKEE.....Lv.	2.00	2.00	3.00	3.00	4.00	4.00	5.00	5.00	6.00	6.00
Racine....." "	2.30	2.30	3.32	3.32	4.32	4.32	5.30	5.30	6.32	6.32
Kenosha....." "	2.40	2.40	3.42	3.42	4.42	4.42	5.40	5.40	6.42	6.42
Winthrop Harbor....." "
Zion....." "	3.51	3.51	4.51	4.51	6.51	6.51
WAUKEGAN—Edison Court.....Lv.	2.55	2.55	3.58	3.58	4.58	4.58	5.55	5.55	6.58	6.58
North Chicago Junction.....Ar.	3.00	3.00	4.05	4.05	5.05	5.05	6.00	6.00	7.05	7.05

SHORE LINE ROUTE—EAST LINE

WAUKEGAN—County Street.....Lv.	2.28	2.58	3.28	3.58	4.28	4.58	5.00	5.28	5.58	6.28	6.58										
10th Street—North Chicago....." "	2.35	3.05	3.35	4.05	4.35	5.05	5.07	5.35	6.05	6.35	7.05										
18th Street—North Chicago....." "	2.38	3.08	3.38	4.08	4.38	5.08	5.10	5.38	6.08	6.38	7.08										
North Chicago Junction....." "	2.40	3.00	3.10	3.40	4.05	4.10	4.40	5.05	5.10	5.13	5.40	6.00	6.10	6.40	7.05	7.10										
Great Lakes Naval Station....." "	2.41	3.11	3.41	4.11	4.41	5.11	5.41	6.11	6.41	7.11										
Downey's (South Great Lakes).....Lv.	2.42	3.12	3.42	g4.06	4.12	4.42	g5.06	5.12	g5.15	5.42	6.12	6.42	g7.06	7.12										
Mundelein.....Lv.	2.48	3.46	3.46	4.35	4.48	4.48	5.48	6.35										
Libertyville....." "	2.52	3.53	3.53	4.40	4.55	4.55	5.55	6.40										
Lake Bluff.....Ar.	3.02	4.05	4.05	5.07	5.07	6.07										
Lake Bluff.....Lv.	2.45	3.15	3.45	g4.08	4.15	4.45	5.15	g5.18	5.45	6.15	6.45	7.15										
Lake Forest																												
Deerpath Ave. (Downtown)....." "	2.49	<i>Electroliner</i>	3.20	3.50	<i>SKOKIE VALLEY ROUTE</i>	4.20	4.50	<i>VIA SKOKIE VALLEY ROUTE</i>	<i>VIA SKOKIE VALLEY ROUTE</i>	<i>VIA SKOKIE VALLEY ROUTE</i>	<i>VIA SKOKIE VALLEY ROUTE</i>	<i>VIA SKOKIE VALLEY ROUTE</i>	<i>Air-Conditioned</i>	6.19	6.49	<i>VIA SKOKIE VALLEY ROUTE</i>	<i>VIA SKOKIE VALLEY ROUTE</i>	7.19										
Farwell's....." "	2.50		3.21	3.51		4.21	4.51							5.20	5.21			5.50	6.20	6.50	7.20							
Sacred Heart....." "	2.52		3.24	3.54		4.24	4.54							5.24	5.24			5.52	6.22	6.52	7.22							
Fort Sheridan....." "	2.55		3.27	3.57		4.27	4.57		5.27	5.55			6.25	6.55			7.25											
Highwood....." "	2.59		3.31	4.01		4.31	5.01		5.31	5.59			6.29	6.59			7.29											
Highland Park																												
Vine Avenue....." "	3.00	<i>Electroliner</i>	3.32	4.02	<i>SKOKIE VALLEY ROUTE</i>	4.32	5.02	<i>VIA SKOKIE VALLEY ROUTE</i>	<i>VIA SKOKIE VALLEY ROUTE</i>	<i>VIA SKOKIE VALLEY ROUTE</i>	<i>VIA SKOKIE VALLEY ROUTE</i>	<i>VIA SKOKIE VALLEY ROUTE</i>	<i>Air-Conditioned</i>	6.30	7.00	<i>VIA SKOKIE VALLEY ROUTE</i>	<i>VIA SKOKIE VALLEY ROUTE</i>	7.30										
Central Avenue (Downtown)....." "	3.03		3.35	4.05		4.35	5.05							5.35	6.03			6.33	7.03	7.33								
Beech Street....." "	3.06		3.38	4.08		4.38	5.08							5.38	6.06			6.36	7.06	7.36								
Ravinia....." "	3.07		3.40	4.10		4.40	5.10							5.40	6.07			6.37	7.07	7.37								
Ravinia Park....." "	3.08		3.41								
Braeside....." "	3.09		3.42	4.12		4.42	5.12							5.42	6.09			6.39	7.09	7.39								
Green Bay Road....." "	3.10		3.43	4.13		4.43	5.13							5.43	6.10			6.40	7.10	7.40								
Glencoe—Park Avenue....." "	3.12		3.45	4.15		4.45	5.15							5.45	6.12			6.42	7.12	7.42								
Hubbard Woods....." "	3.16		3.49	4.19		4.49	5.19							5.49	6.16			6.46	7.16	7.46								
Winnetka—Elm Street....." "	3.19		3.52	4.22		4.52	5.22							5.52	6.19			6.49	7.19	7.49								
Indian Hill....." "	3.22		3.56	4.26		4.56	5.26							5.56	6.22			6.52	7.22	7.52								
Kenilworth....." "	3.23		3.58	4.28		4.58	5.28							5.58	6.23			6.53	7.23	7.53								
Wilmette																												
Wilmette Ave. (Downtown)....." "	3.25			4.00		4.30								5.00	5.30				6.00	6.25			6.55	7.25			7.55	
Linden Avenue....." "	3.30			4.05		4.35								5.05	5.35				6.05	6.30			7.00	7.30			8.00	
Evanston																												
Central Street....." "	3.32			4.07		4.37								5.07	5.37				6.07	6.32			7.02	7.32			8.02	
Noyes Street....." "	3.33			4.08		4.38								5.08	5.38				6.08	6.33			7.03	7.33			8.03	
Foster Street....." "	3.34			4.09		4.39								5.09	5.39				6.09	6.34			7.04	7.34			8.04	
Church Street....." "	3.36			4.11		4.41								5.11	5.41				6.11	6.36			7.06	7.36			8.06	
CHICAGO																												
Howard Street.....Ar.	3.40	3.25	4.15	4.45	4.32	5.15	5.45	5.19	5.32	6.15	5.44	6.40	6.25	7.10	7.40	7.19	7.32	8.10										
Wilson Avenue....." "	3.47	3.31	4.22	4.52	4.39	5.22	5.52	5.26	5.39	6.22	5.51	6.47	6.31	7.17	7.47	7.26	7.39	8.17										
Belmont Avenue....." "	3.52	3.36	4.27	4.57	4.44	5.27	5.57	5.31	5.44	6.27	5.56	6.52	6.36	7.22	7.52	7.31	7.44	8.22										
Chicago Avenue....." "	4.00	3.43	4.35	5.05	4.52	5.35	6.05	5.39	5.52	6.35	6.04	7.00	6.43	7.30	8.00	7.39	7.52	8.30										
Grand Avenue....." "	4.01	3.44	4.36	5.06	4.53	5.36	6.06	5.40	5.53	6.36	6.05	7.01	6.44	7.31	8.01	7.40	7.53	8.31										
Merchandise Mart....." "	4.02	3.45	4.37	5.07	4.54	5.37	6.07	5.41	5.54	6.37	6.06	7.02	6.45	7.32	8.02	7.41	7.54	8.32										
CHICAGO LOOP																												
Randolph & Wells....." "	4.03	3.46	4.38	5.08	4.55	5.38	6.08	5.42	5.55	6.38	6.07	7.03	6.46	7.33	8.03	7.42	7.55	8.33										
Madison & Wells....." "	4.04	3.47	4.39	5.09	4.56	5.39	6.09	5.43	5.56	6.39	6.08	7.04	6.47	7.34	8.04	7.43	7.56	8.34										
Quincy & Wells....." "	4.05	3.48	4.40	5.10	4.57	5.40	6.10	5.44	5.57	6.40	6.09	7.05	6.48	7.35	8.05	7.44	7.57	8.35										
La Salle & Van Buren....." "	4.07	3.49	4.42	5.12	4.58	5.42	6.12	5.46	5.58	6.42	6.11	7.07	6.49	7.37	8.07	7.46	7.58	8.37										
State—Dearborn....." "	4.08	3.49	4.43	5.13	4.58	5.43	6.13	5.47	5.58	6.43	6.12	7.08	6.49	7.38	8.08	7.47	7.58	8.38										
Congress & Wabash....." "	4.10	3.51	4.45	5.15	5.00	5.45	6.15	5.49	6.00	6.45	6.14	7.10	6.51	7.40	8.10	7.49	8.40										
Roosevelt Road....." "	4.11	3.52	4.46	5.16	5.01	5.46	6.16	5.50	6.01	6.46	6.15	7.11	6.52	7.41	8.11	7.50	8.41										

A.M. Time in light figures. P.M. Time in dark figures.

For complete local schedules Mundelein—Libertyville—Lake Bluff see page No. 24

For explanation of reference notes see page No. 25.

WAUKEGAN • SHORE LINE SUBURBS • CHICAGO

(Milwaukee — Libertyville — Mundelein Connections)

SOUTHBOUND CENTRAL WAR TIME	564 Ex- press Daily	428 Lim. Daily	566 Ex- press Daily	568 Ex- press Daily	808 Daily Ex. Sun. T	808 Sun. Only T	430 Lim. Sun. Only	570 Ex- press Daily	572 Ex- press Daily	432 Lim. Daily B	574 Ex- press Daily	724 Ex- press Sun. Only	576 Ex- press Daily	434 Lim. Daily	578 Ex- press Daily	582 Ex- press Daily	400 Ex- press Daily	438 Lim. Sun. Only
--------------------------------	------------------------------	----------------------	------------------------------	------------------------------	----------------------------------	--------------------------	-----------------------------	------------------------------	------------------------------	---------------------------	------------------------------	-------------------------------------	------------------------------	----------------------	------------------------------	------------------------------	------------------------------	-----------------------------

MILWAUKEE DIVISION CONNECTIONS

For local schedules Milwaukee—North Chicago Junction see page No. 21

	PM	PM	PM	PM	PM	PM	PM	PM	PM	PM	PM	PM	PM	PM	PM	PM	PM	PM	PM
MILWAUKEELv.	7.00	7.00	8.00	8.00	8.05	8.00	8.00	8.05	8.00	8.00	8.00	8.00	8.00	8.00	8.00	8.00	8.00	8.00	8.00
Racine....."	7.32	7.32	8.30	8.30	8.37	8.30	8.30	8.37	8.30	8.30	8.30	8.30	8.30	8.30	8.30	8.30	8.30	8.30	8.30
Kenosha....."	7.42	7.42	8.40	8.40	8.47	8.40	8.40	8.47	8.40	8.40	8.40	8.40	8.40	8.40	8.40	8.40	8.40	8.40	8.40
Winthrop Harbor....."								(See Note)											
Zion....."	7.51	7.51			8.56			8.51		9.51									
WAUKEGAN —Edison Court....."	7.58	7.58	8.55		9.03			8.55		9.58				10.51	10.51			12.51	12.51
North Chicago Junction.....Ar.	8.05	8.05	9.00		9.10			9.05		10.05				10.58	10.58			12.58	12.58

SHORE LINE ROUTE—EAST LINE

WAUKEGAN —County Street.....Lv.	7.28		7.58				8.58			9.58				10.58	11.58				
10th Street—North Chicago....."	7.35		8.05				9.05			10.05				11.05	12.05				
18th Street—North Chicago....."	7.38		8.08				9.08			10.08				11.08	12.08				
North Chicago Junction....."	7.40	8.05	8.10		9.00		9.10		10.05	10.10				11.05	11.10	12.10	1.05	1.04	
Great Lakes Naval Station....."	7.41		8.11				9.11			10.11				11.11	12.11	1.06			
Downey's (South Great Lakes).....Lv.	7.42	g8.06	8.12				g9.11		g10.06	10.12				g11.06	11.12	12.12	1.07	g1.05	
Mundelein.....Lv.	7.25						8.25		9.50	9.50	10.04			10.40	10.40	11.55			
Libertyville....."	7.30						8.30		9.54	9.54	10.09			10.45	10.45	12.00			
Lake Bluff.....Ar.	7.40						8.40		10.03	10.03				10.55	10.55	12.10			
Lake Bluff.....Lv.	7.45		8.15				9.14		g10.09	10.15				g11.09	11.15	12.15	1.09		
Lake Forest																			
Deerpath Ave. (Downtown)....."	7.49		8.19				9.19			10.19				11.19	12.19	1.12			
Farwell's....."	7.50		8.20				9.20			10.20				11.20	12.20	1.13			
Sacred Heart....."	7.52		8.22				9.22			10.22				11.22	12.22	1.14			
Fort Sheridan....."	7.55		8.25				9.25			10.25				11.25	12.25	1.18			
Highwood....."	7.59		8.29	8.59			9.29	9.59		10.29		10.59		11.29	12.29	1.21			
Highland Park		VIA SKOKIE VALLEY ROUTE			<i>Air-Conditioned</i>				VIA SKOKIE VALLEY ROUTE				VIA SKOKIE VALLEY ROUTE					VIA SKOKIE VALLEY ROUTE	
Vine Avenue....."	8.00		8.30	9.00			9.30	10.00		10.30				11.30	12.30	1.22			
Central Avenue (Downtown)....."	8.03		8.33	9.03			9.33	10.03		10.33		11.03		11.33	12.33	1.24			
Beech Street....."	8.06		8.36	9.06			9.36	10.06		10.36		11.06		11.36	12.36	1.27			
Ravina....."	8.07		8.37	9.07			9.37	10.07		10.37		11.07		11.37	12.37	1.28			
Braeside....."	8.09		8.39	9.09			9.39	10.09		10.39		11.09		11.39	12.39	1.30			
Green Bay Road....."	8.10		8.40	9.10			9.40	10.10		10.40		11.10		11.40	12.40	1.31			
Glencoe—Park Avenue....."	8.12		8.42	9.12			9.42	10.12		10.42		11.12		11.42	12.42	1.33			
Hubbard Woods....."	8.16		8.46	9.16			9.46	10.16		10.46		11.16		11.46	12.46	1.36			
Winnetka—Elm Street....."	8.19		8.49	9.19			9.49	10.19		10.49		11.19		11.49	12.49	1.38			
Indian Hill....."	8.22		8.52	9.22			9.52	10.22		10.51		11.21		11.51	12.51	1.41			
Kenilworth....."	8.23		8.53	9.23			9.53	10.23		10.52		11.22		11.52	12.52	1.43			
Wilmette		VIA SKOKIE VALLEY ROUTE			<i>Electroliner</i>				VIA SKOKIE VALLEY ROUTE				VIA SKOKIE VALLEY ROUTE					VIA SKOKIE VALLEY ROUTE	
Wilmette Ave. (Downtown)....."	8.25		8.55	9.25			9.55	10.25		10.54		11.24		11.54	12.54	1.45			
Linden Avenue....."	8.30		9.00	9.30			10.00	10.30		10.58		11.28		11.58	12.58	1.49			
Evanston		VIA SKOKIE VALLEY ROUTE			<i>Electroliner</i>				VIA SKOKIE VALLEY ROUTE				VIA SKOKIE VALLEY ROUTE					VIA SKOKIE VALLEY ROUTE	
Central Street....."	8.32		9.02	9.32			10.02	10.32		11.00		11.30		12.00	1.00	1.51			
Noyes Street....."	8.33		9.03	9.33			10.03	10.33		11.01		11.31		12.01	1.01	1.52			
Foster Street....."	8.34		9.04	9.34			10.04	10.34		11.02		11.32		12.02	1.02	1.53			
Church Street....."	8.36		9.06	9.36			10.06	10.36		11.04		11.34		12.04	1.04	1.54			
CHICAGO																			
Howard Street.....Ar.	8.40	8.32	9.10	9.40	9.25	9.19	9.37	10.10	10.40	10.38	11.08	10.48	11.38	11.32	12.08	1.08	1.58	1.32	
Wilson Avenue....."	8.47	8.39	9.17	9.47	9.31	9.25	9.44	10.17	10.47	10.45	11.15	10.55	11.45	11.39	12.15	1.15	2.04	1.39	
Belmont Avenue....."	8.52	8.44	9.22	9.52	9.36	9.30	9.49	10.22	10.52	10.50	11.20	11.00	11.50	11.44	12.20	1.20	2.09	1.44	
Chicago Avenue....."	9.00	8.52	9.30	10.00	9.43	9.37	9.57	10.30	11.00	10.58	11.28	11.08	11.58	11.52	12.28	1.28	2.17	1.52	
Grand Avenue....."	9.01	8.53	9.31	10.01	9.44	9.38	9.58	10.31	11.01	10.59	11.29	11.09	11.59	11.53	12.29	1.29	2.18	1.53	
Merchandise Mart....."	9.02	8.54	9.32	10.02	9.45	9.39	9.59	10.32	11.02	11.00	11.30	11.10	12.00	11.54	12.30	1.30	2.19	1.54	
CHICAGO LOOP																			
Randolph & Wells....."	9.03	8.55	9.33	10.03	9.46	9.40	10.00	10.33	11.03	11.01	11.31	11.11	12.01	11.55	12.31	1.31	2.20	1.55	
Madison & Wells....."	9.04	8.56	9.34	10.04	9.47	9.41	10.01	10.34	11.04	11.02	11.32	11.12	12.02	11.56	12.32	1.32	2.21	1.56	
Quincy & Wells....."	9.05	8.57	9.35	10.05	9.48	9.42	10.02	10.35	11.05	11.03	11.33	11.13	12.03	11.57	12.33	1.33	2.22	1.57	
La Salle & Van Buren....."	9.07	8.58	9.37	10.07	9.49	9.43	10.03	10.37	11.07	11.04	11.35	11.15	12.05	11.58	12.35	1.35	2.23	1.58	
State—Dearborn....."	9.08	8.58	9.38	10.08	9.49	9.43	10.03	10.38	11.08	11.04	11.36	11.16	12.06	11.58	12.36	1.36	2.23	1.58	
Congress & Wabash....."	9.10	9.00	9.40	10.10			10.03	10.40	11.10	11.06	11.38	11.18	12.08	12.00	12.38	1.38	2.25	2.00	
Roosevelt Road....."	9.11	9.01	9.41	10.11			10.06	10.41	11.11	11.07	11.39	11.19	12.09	12.01	12.39	1.39	2.26	2.01	

A.M. Time in light figures. P.M. Time in dark figures. For explanation of reference notes see page No. 25.
Note—Train 570 on Sundays connects with train 430 from Milwaukee. For complete local schedules Mundelein—Libertyville—Lake Bluff see page No. 24

THE ROAD OF SERVICE

FAST PACKAGE SERVICE

At surprisingly low cost you can ship packages or merchandise on fast, regularly scheduled North Shore Line passenger trains (except Electroliners). The only requirement is that they be of reasonable size easily handled on coach platforms. Simply deliver to the agent at any of the baggage stations listed below. Heavy shipments will be handled on baggage car trains to and from certain stations. Ask the agent for information. The charge for this North Shore Line Fast Package (Emergency Baggage) Service is only 3/4c per pound for intra-state shipments and 1c per pound for inter-state shipments; minimum charge in each instance 75c. Shipments should be delivered to stations 30 minutes prior to departure time of regularly scheduled trains. Packages moving southbound to Chicago on other than baggage car trains, can be checked only to Wilson Ave. and Adams & Wabash Sts. stations.

BAGGAGE

150 pounds of personal baggage is checked free on each full fare ticket—subject to tariff regulations as to contents, size, weight and value. Baggage is received and checked between principal stations on the North Shore Line and on connecting railroad and steamship lines. Trains carrying baggage cars leave the Chicago Baggage Depot, 17 E. Congress St., 15 minutes earlier than schedules shown for such trains from Adams and Wabash Station.

Special baggage delivery service to and from residences, business houses, hotels, or theatres eliminates transfer bother and inconvenience. Ask the agent for list of North Shore Line cities where this service is available.

Principal North Shore Line stations where baggage is received and checked are:

Congress St., Chicago	Wilmette Avenue	Lake Forest	Zion
Adams and Wabash, Chicago (Hand Baggage)	Winnetka	Lake Bluff	Kenosha
Wilson Avenue, Chicago	Glencoe	North Chicago Junction	Racine
Howard Street, Chicago (Hand Baggage)	Ravinia	Skokie (Niles Center)	Harrison St., Milwaukee
Church Street, Evanston	Highland Park	Libertyville	Milwaukee Terminal
	Highwood Avenue	Mundelein	
	Fort Sheridan	Waukegan (Edison Court)	

At stations where Red Cap Service is provided a charge of 10c for each bag or parcel handled will be made for such service. Passengers will pay Red Cap.

HOTEL TICKET OFFICES

In addition to ticket offices in many conveniently located North Shore Line stations in Chicago, tickets may also be purchased in any of the following hotels and places of business:

Congress Hotel	Stevens Hotel	Hotel Sherman
Morrison Hotel	Palmer House	Merchandise Mart

TRAVEL FUNDS

AMERICAN EXPRESS TRAVELERS CHEQUES may be purchased at regular North Shore Line ticket offices. They are spendable in dining cars, at hotels, stores or other places where you would use cash. They are issued in denominations of \$10, \$20, \$50 and \$100. The charge for each \$100 purchased is 75c. If they are lost or stolen before you have affixed your second signature the amount involved will be refunded to you.

TRAIN-AUTO SERVICE

To your destination by swift, comfortable train—at your destination an automobile for your own use. All the advantages of your own car—none of the disadvantages of driving. Saves you time—economical to use. Ask your North Shore Line agent about this auto service available to you at Chicago and Milwaukee.

FREIGHT SERVICE

The North Shore Line gives a fast, efficient local carload freight service and as an intermediate carrier interchanges carload freight with the C. & N. W. Ry. at North Chicago (Great Lakes, Ill.) and at Skokie (Niles Center), Ill.; with the C. M. St. P. & P. R. R. at Racine, Wis. and Rondout, Ill., with the M. St. P. & S. S. M. at Mundelein, Ill., and with the E. J. & E. Ry. at Rondout, Ill. Ask Freight traffic representatives for map showing territory to and from which through carload freight can be routed North Shore Line.

NORTH CHICAGO JUNCTION — MILWAUKEE LOCAL TRAINS

(For Limited Trains See Pages 3 to 6)

NORTHBOUND—Read Down

SOUTHBOUND—Read Up

25	209	207	205	19	15	11	95	5	203	201	3	CENTRAL WAR TIME						200	2	90	204	206	8	16	18	210	22					
Daily Ex. Sun.	Daily Ex. Sat. & Sun.	Daily Ex. Sat. & Sun.	Daily Ex. Sun.	Daily Ex. Sun.	Daily Ex. Sat. & Sun.	Sat. Only	Sun. Only	Daily Ex. Sun.	Daily Ex. Sun.	Daily Ex. Sun.	Daily Ex. Sun.							Daily Ex. Sun.	Daily Ex. Sun.	Sun. Only	Daily Ex. Sun.	Daily Ex. Sun.	Sat. Only	Daily Ex. Sat. & Sun.	Daily Ex. Sun.	Daily Ex. Sun.	Daily Ex. Sun.					
PM	PM	PM	PM	PM	PM	PM	AM	AM	AM	AM	AM							AM	AM	AM	AM	AM	PM	PM	PM	PM	PM					
6.45	6.24	5.52	5.25	3.26	12.25	7.07	6.35	5.36	5.08							6.34	7.00	7.22	7.30	7.47	PM	PM	PM	PM	PM					
6.48	6.27	5.55	5.28	3.29	12.28	7.10	6.38	5.39	5.11							6.28	6.55	7.18	7.23	7.43	1.50				
6.52	6.30	5.59	5.32	3.33	12.32	7.13	6.51	6.42	5.45	5.13							6.23	6.50	7.15	7.20	7.40	1.45	4.45	5.35	6.45					
.....	6.13	5.34	3.35	12.34	7.16	6.53	6.44	5.47	5.15							6.19	6.45	7.12	7.15	1.42	4.42	5.33	6.43	
.....	6.23	5.39	3.39	12.39	7.21	6.57	6.48	5.51	5.20							6.13	6.40	7.09	7.10	1.38	4.36	5.30	6.40				
.....	6.25	5.42	3.43	12.42	7.24	7.00	6.52	5.56	5.23							6.10	6.35	7.04	7.06	1.35	4.33	5.27	6.37				
.....	5.45	3.46	12.45	7.28	7.03	6.55	5.26	6.30	7.01	7.02	1.32	4.30	5.25	6.35					
.....	5.50	3.51	12.50	7.32	7.08	5.31	6.24	6.56	1.25	4.25	5.19					
.....	5.55	3.56	12.55	7.35	7.13	5.36	6.19	6.52	1.20	4.20	5.15					
6.55	6.02	1.02	7.44	7.20	5.43	6.13	6.46	1.12	5.09				
7.02	6.09	1.09	7.51	7.27	5.50	6.06	6.40	1.03	5.02	6.48				
7.06	6.15	1.15	7.58	7.33	5.56	5.58	6.33	12.56	4.54	6.41				
7.12	6.19	1.19	8.03	7.37	6.01	5.51	6.27	12.49	4.47	6.34				
7.15	6.26	1.26	8.09	7.43	6.08	5.44	6.20	12.42	4.41	6.27				
7.24	6.29	1.29	8.13	7.45	6.12	5.41	6.16	12.38	4.38	6.23				
.....	6.36	1.36	8.18	7.54	6.17	5.39	6.14	12.34	4.34	6.19				
.....	
.....
7.27	6.39	1.39	8.21	7.57	6.20	5.37	6.12	12.32	4.32	6.17				
7.31	6.43	1.43	8.25	8.01	6.24	5.33	6.08	12.28	4.28	6.13				
7.32	6.44	1.44	8.26	8.02	6.25	5.30	6.05	12.25	4.25	6.10				
7.34	6.46	1.46	8.28	8.04	6.27	5.29	6.04	12.24	4.24	6.09				
7.38	6.51	1.51	8.33	8.09	6.32	5.25	6.00	12.20	4.20	6.05				

WAUKEGAN — ZION — WINTHROP HARBOR MOTOR COACHES

NORTHBOUND

CENTRAL WAR TIME	Daily Ex. Sun.	Daily Ex. Sun.	Daily Ex. Sun.	Sun. Only	Daily	Daily	Sat. Only	Daily	Daily	Daily	Daily	Daily	Daily	Daily	Daily	Daily	Sat. Only	Daily	Daily	Daily
WAUKEGAN	AM	AM	AM	AM	AM	AM	AM	PM	PM	PM	PM	PM	PM	PM	PM	PM	PM	PM	PM	PM
Edison Court.....Lv.	5.50	7.00	8.00	8.05	9.05	10.05	11.05	12.05	1.05	2.05	3.05	4.05	5.05	6.05	7.05	8.05	9.05	10.05	11.12	
County Street....."	5.53	7.03	8.03	8.08	9.08	10.08	11.08	12.08	1.08	2.08	3.08	4.08	5.08	6.08	7.08	8.08	9.08	10.08	11.15	
Glen Flora Avenue....."	5.58	7.08	8.08	8.13	9.13	10.13	11.13	12.13	1.13	2.13	3.13	4.13	5.13	6.13	7.13	8.13	9.13	10.13	11.20	
Blanchard Road....."	6.01	7.11	8.11	8.15	9.15	10.15	11.15	12.15	1.15	2.15	3.15	4.15	5.15	6.15	7.15	8.15	9.15	10.15	11.22	
Holdridge Road....."	6.03	7.13	8.13	8.17	9.17	10.17	11.17	12.17	1.17	2.17	3.17	4.17	5.17	6.17	7.17	8.17	9.17	10.17	11.24	
Beach Road....."	6.05	7.15	8.15	8.18	9.18	10.18	11.18	12.18	1.18	2.18	3.18	4.18	5.18	6.18	7.18	8.18	9.18	10.18	11.25	
Wadsworth Road....."	6.07	7.17	8.17	8.20	9.20	10.20	11.20	12.20	1.20	2.20	3.20	4.20	5.20	6.20	7.20	8.20	9.20	10.20	11.27	
ZION—27th Street.....Ar.	6.10	7.20	8.20	8.23	9.23	10.23	11.23	12.23	1.23	2.23	3.23	4.23	5.23	6.23	7.23	8.23	9.23	10.23	11.30	
Camp Logan Road....."	6.13	7.23	8.23	8.25	9.25	10.25	11.25	12.25	1.25	2.25	3.25	4.25	5.25	6.25	7.25	8.25	9.25	10.25	11.32	
WINTHROP HARBOR.....Ar.	6.16	7.26	8.26	8.27	10.27	12.27	2.27	4.27	5.27	6.27	7.27	9.27	11.34	

SOUTHBOUND

CENTRAL WAR TIME	Daily Ex. Sun.	Daily Ex. Sun.	Daily	Daily	Daily	Sat. Only	Daily	Daily	Daily	Daily	Daily	Daily	Daily	Daily	Daily	Daily	Sat. Only	Daily	Daily	Daily
WINTHROP HARBOR.....Lv.	AM	AM	AM	AM	AM	AM	PM	PM	PM	PM	PM	PM	PM	PM	PM	PM	PM	PM	PM	
Camp Logan Road....."	6.20	7.28	8.28	10.28	12.28	2.28	4.28	5.28	6.28	7.28	9.28	11.35		
Edison Court.....Ar.	6.23	7.30	8.30	9.30	10.30	11.30	12.30	1.30	2.30	3.30	4.30	5.30	6.30	7.30	8.30	9.30	10.30	11.37		
County Street.....Ar.	6.27	7.34	8.34	9.34	10.34	11.34	12.34	1.34	2.34	3.34	4.34	5.34	6.34	7.34	8.34	9.34	10.34	11.40		
Wadsworth Road....."	6.30	7.37	8.37	9.37	10.37	11.37	12.37	1.37	2.37	3.37	4.37	5.37	6.37	7.37	8.37	9.37	10.37	11.43		
Beach Road....."	6.32	7.39	8.39	9.39	10.39	11.39	12.39	1.39	2.39	3.39	4.39	5.39	6.39	7.39	8.39	9.39	10.39	11.45		
Holdridge Road....."	6.33	7.40	8.40	9.40	10.40	11.40	12.40	1.40	2.40	3.40	4.40	5.40	6.40	7.40	8.40	9.40	10.40	11.46		
Blanchard Road....."	6.35	7.42	8.42	9.42	10.42	11.42	12.42	1.42	2.42	3.42	4.42	5.42	6.42	7.42	8.42	9.42	10.42	11.48		
Glen Flora Avenue.....Lv.	6.37	7.44	8.44	9.44	10.44	11.44	12.44	1.44	2.44	3.44	4.44	5.44	6.44	7.44	8.44	9.44	10.44	11.50		
WAUKEGAN																				
County Street.....Ar.	6.42	7.49	8.49	9.49	10.49	11.49	12.49	1.49	2.49	3.49	4.49	5.49	6.49	7.49	8.49	9.49	10.49	11.55		
Edison Court.....Ar.	6.45	7.52	8.52	9.52	10.52	11.52	12.52	1.52	2.52	3.52	4.52	5.52	6.52	7.52	8.52	9.52	10.52	11.58		

A.M. Time in light figures. P.M. Time in dark figures.

For explanation of reference notes see page No. 25.

WHEN YOU TRAVEL THROUGH CHICAGO - -

For Business or Pleasure—Anywhere

Wherever you are going, let North Shore Line smooth your way to an easier, pleasanter trip. North Shore Line's stations in Chicago are close to *all* railroad terminals. It's fast, frequent trains fit hand-in-glove with the departure and arrival schedules of steam line trains. You save time and bother in making connections. You never have a long wait for a North Shore Line train! North Shore Line will issue or honor through railroad tickets and baggage checks to or from any point in the United States, Canada or Mexico. Agents will also make Pullman reservations and issue Pullman tickets.

CONNECTING RAILROADS AND STATIONS IN CHICAGO

LA SALLE STREET STATION

Direct platform entrance from North Shore Line LaSalle and Van Buren Sts. Station.

Chicago, Rock Island & Pacific R. R.
New York Central Railroad
Nickel Plate (N. Y. C. & St. L.)

UNION STATION

Leave North Shore Line trains at Quincy and Wells; walk 3 blocks west on Jackson Blvd. or transfer to "L" trains direct to station.

Chicago & Alton R. R.
Chicago, Burlington & Quincy R. R.
Chicago, Milwaukee, St. Paul & Pacific R. R.
Pennsylvania Railroad

CENTRAL STATION

Two blocks east of North Shore Line Roosevelt Road Station.

Big Four (C. C. C. & St. L. R. R.)
Illinois Central R. R.
Michigan Central R. R.
Chesapeake & Ohio Ry.

DEARBORN STATION

Two blocks south of North Shore Line State-Dearborn-Van Buren Sts. Station.

Chicago & Eastern Illinois
Chicago & Western Indiana (Suburban)
Erie R. R.
Grand Trunk Ry.
Monon (C. I. & L.)
Santa Fe (A. T. & S. F. R. R.)
Wabash Ry.

GRAND CENTRAL STATION

Three blocks south of North Shore Line Quincy and Wells Sts. Station.

Baltimore & Ohio R. R.
Chicago Great Western Ry.
Pere Marquette R. R.
Soo Line (M. St. P. & Ste. M.)

NORTHWESTERN STATION

Leave North Shore Line trains at Madison and Wells Sts. Station and walk three blocks west.

CHICAGO AURORA & ELGIN STATION

Direct platform connections at Quincy & Wells Sts. North Shore Line station.

Chicago Aurora & Elgin R. R. trains leave at frequent intervals for Western Suburbs, Wheaton, Elgin, St. Charles, Geneva, Batavia, Aurora and the Fox River Valley.

SOUTH SHORE LINE STATION

(Van Buren Street)

Two blocks east of North Shore Line State and Van Buren Streets Station.

Chicago South Shore & South Bend Railroad trains for Hammond, Gary, Indiana Dunes State Park, South Bend and intermediate Indiana stations.

On your return trip leave South Shore Line trains at Randolph Street Terminal and walk one block west to North Shore Line connecting trains at Randolph & Wabash Sts. Station.

TRAILWAYS BUS DEPOT

Leave North Shore Line "Round-the-Loop" trains at Randolph & Wabash Sts. Station. Leave trains that do not circle the Loop at Randolph & Wells Streets and walk 4 blocks east.

UNION BUS DEPOT

Leave North Shore Line trains at Roosevelt Road Station and walk 1 block east.

IN MILWAUKEE!

The Milwaukee Electric Railway and Transport Co. Station is three blocks east of the North Shore Line 6th & Michigan Sts. (Downtown) Terminal.

The C.M.St.P. & P., UNION STATION, is 2 blocks east of the North Shore Line 6th & Michigan Streets Terminal.

For the Northwestern Station take Clybourn Street car east from North Shore Line terminal.

For Soo Line connections board T.M.E.R. & T. trains at 6th and Michigan and ride to Waukesha.

CHICAGO — LIBERTYVILLE — MUNDELEIN

Skokie Valley Route

NORTHBOUND CENTRAL WAR TIME	95	701	405	707	409	709	711	713	715	717	719	205	721	207	723	725	209	727	729	429	731	433	435	437		
	Local Sun. Only (Note)	Daily Ex. Sun.	Lim. Daily D (Note)	Daily	Lim. Daily D (Note)	Daily B	Sat. Only	Sat. Only	Daily	Daily	Daily Ex. Sun.	Daily Ex. Sun. O	Daily Ex. Sun. O	Daily Ex. Sun. O	Daily Ex. Sun. O	Sat. Only	Daily Ex. Sun. O	Daily Ex. Sun. O	Sat. Only	Daily	Daily (Note)	Daily (Note)	Daily (Note)	Daily (Note)	Daily (Note)	
CHICAGO	AM	AM	AM	AM	AM	AM	PM	PM	PM	PM	PM	PM	PM	PM	PM	PM	PM	PM	PM	PM	PM	PM	PM	PM		
Roosevelt Road. Lv.	6:01	6:19	7:01	8:06	9:01	11:16	12:11	1:11	2:36	4:16	4:44	4:44	5:11	5:11	5:11	5:34	5:34	5:34	6:04	7:01	8:11	9:01	10:01	11:31		
Congress & Wabash.	6:02	6:20	7:02	8:07	9:02	11:17	12:12	1:12	2:37	4:17	4:45	4:45	5:12	5:12	5:12	5:35	5:35	5:35	6:05	7:02	8:12	9:02	10:02	11:32		
Adams & Wabash.	6:05	6:23	7:05	8:10	9:05	11:20	12:15	1:15	2:40	4:20	4:48	4:48	5:15	5:15	5:15	5:38	5:38	5:38	6:08	7:05	8:15	9:05	10:05	11:35		
Madison & Wabash.	6:06	6:24	7:06	8:11	9:06	11:21	12:16	1:16	2:41	4:21	4:49	4:49	5:16	5:16	5:16	5:39	5:39	5:39	6:09	7:06	8:16	9:06	10:06	11:36		
Randolph & Wabash.	6:07	6:25	7:07	8:12	9:07	11:22	12:17	1:17	2:42	4:22	4:50	4:50	5:17	5:17	5:17	5:40	5:40	5:40	6:10	7:07	8:17	9:07	10:07	11:37		
Clark & Lake.	6:08	6:26	7:08	8:13	9:08	11:23	12:18	1:18	2:43	4:23	4:51	4:51	5:18	5:18	5:18	5:41	5:41	5:41	6:11	7:08	8:18	9:08	10:08	11:38		
Merchandise Mart.	6:09	6:27	7:09	8:14	9:09	11:24	12:19	1:19	2:44	4:24	4:52	4:52	5:19	5:19	5:19	5:42	5:42	5:42	6:12	7:09	8:19	9:09	10:09	11:39		
Grand Avenue.	6:10	6:28	7:10	8:15	9:10	11:25	12:20	1:20	2:45	4:25	4:53	4:53	5:20	5:20	5:20	5:43	5:43	5:43	6:13	7:10	8:20	9:10	10:10	11:40		
Chicago Avenue.	6:11	6:29	7:11	8:16	9:11	11:26	12:21	1:21	2:46	4:26	4:55	4:55	5:21	5:21	5:21	5:45	5:45	5:45	6:15	7:11	8:21	9:11	10:11	11:41		
Belmont Avenue.	6:19	6:37	7:19	8:24	9:19	11:34	12:29	1:29	2:54	4:34	5:04	5:04	5:31	5:31	5:31	5:54	5:54	5:54	6:24	7:19	8:29	9:19	10:19	11:49		
Wilson Avenue.	6:24	6:42	7:24	8:29	9:24	11:39	12:34	1:34	2:59	4:39	5:09	5:09	5:36	5:36	5:36	5:59	5:59	5:59	6:29	7:24	8:34	9:24	10:24	11:54		
Howard Street.	6:31	6:49	7:31	8:36	9:31	11:46	12:41	1:41	3:06	4:46	5:16	5:16	5:43	5:43	5:43	6:06	6:06	6:06	6:36	7:31	8:41	9:31	10:31	12:01		
Skokie (Niles Center)																										
Dempster Street.	6:38	6:55	7:38	8:43	9:38	11:53	12:48	1:48	3:13	4:53	5:23	5:24	5:51	5:51	5:51	6:13	6:14	6:13	6:43	7:38	8:48	9:38	10:38	12:08		
West Evanston																										
Harmswoods.	6:39	6:56	7:39	8:44	9:39	11:54	12:49	1:49	3:14	4:54	5:24	5:25	5:52	5:52	5:52	6:14	6:15	6:14	6:44	7:39	8:49	9:39	10:39	12:09		
East Glenview																										
Glenayre.	6:41	6:58	7:41	8:46	9:41	11:56	12:51	1:51	3:16	4:56	5:26	5:27	5:54	5:54	5:54	6:16	6:17	6:16	6:46	7:41	8:51	9:41	10:41	12:11		
West Winnetka																										
Northfield.	6:44	7:01	7:44	8:49	9:44	12:00	12:55	1:55	3:20	5:00	5:30	5:30	5:57	5:57	5:57	6:21	6:20	6:20	6:50	7:45	8:55	9:45	10:45	12:15		
West Glencoe																										
Northbrook.	6:47	7:04	7:47	8:52	9:47	12:03	12:58	1:58	3:23	5:03	5:33	5:33	5:59	5:59	5:59	6:01	6:00	6:00	6:24	6:23	6:53	7:48	8:58	9:48	10:48	12:18
West Highland Park																										
Woodridge.	6:49	7:06	7:49	8:54	9:49	12:05	1:00	2:00	3:25	5:05	5:35	5:35	5:59	5:59	5:59	6:04	6:02	6:02	6:26	6:25	6:55	7:46	8:56	9:46	10:46	12:16
Briaridge.	6:51	7:08	7:51	8:56	9:51	12:07	1:02	2:02	3:27	5:07	5:37	5:37	6:01	6:01	6:01	6:06	6:04	6:04	6:28	6:27	6:57	7:48	8:58	9:48	10:48	12:18
Highmoor.	6:53	7:10	7:53	8:58	9:53	12:09	1:04	2:04	3:29	5:09	5:39	5:39	6:03	6:03	6:03	6:09	6:07	6:07	6:31	6:30	6:59	7:50	8:59	9:49	10:49	12:19
West Lake Forest																										
Sheridan Elms.	6:55	7:12	7:55	9:00	9:55	12:11	1:06	2:06	3:31	5:11	5:37	5:37	6:05	6:05	6:05	6:11	6:09	6:09	6:33	6:32	7:02	7:53	8:53	9:43	10:43	12:13
Deerpath.	6:58	7:15	7:58	9:03	9:58	12:14	1:09	2:09	3:34	5:14	5:40	5:40	6:06	6:06	6:06	6:14	6:12	6:12	6:29	6:36	7:05	7:56	8:56	9:46	10:46	12:16
Lake Bluff (Skokie Valley Sta.) Ar.	7:02	7:20	7:54	8:59	9:54	12:10	1:05	2:05	3:30	5:10	5:36	5:36	6:02	6:02	6:02	6:08	6:06	6:06	6:30	6:29	6:58	7:49	8:49	9:39	10:39	12:09
Downey's-West Great Lakes.	7:03	7:21	7:55	9:00	9:55	12:11	1:06	2:06	3:31	5:11	5:37	5:37	6:03	6:03	6:03	6:09	6:07	6:07	6:31	6:30	7:00	7:51	8:51	9:41	10:41	12:11
North Chicago Jct.	7:07	7:25	7:59	9:04	9:59	12:15	1:10	2:10	3:35	5:15	5:41	5:41	6:07	6:07	6:07	6:13	6:11	6:11	6:35	6:34	7:03	7:54	8:54	9:44	10:44	12:14
Waukegan—Edison Ct.	7:13	7:31	8:05	9:10	10:05	12:21	1:16	2:16	3:41	5:21	5:47	5:47	6:13	6:13	6:13	6:19	6:17	6:17	6:41	6:40	7:09	8:00	9:00	10:00	11:00	12:30
Knollwood. Ar.	7:32	7:50	8:24	9:29	9:59	12:19	1:14	2:14	3:39	5:19	5:45	5:45	6:11	6:11	6:11	6:17	6:15	6:15	6:39	6:38	7:07	7:98	8:98	9:98	10:98	12:28
Rondout.	7:34	7:52	8:26	9:31	10:01	12:21	1:16	2:16	3:41	5:21	5:47	5:47	6:13	6:13	6:13	6:19	6:17	6:17	6:41	6:40	7:09	8:00	9:00	10:00	11:00	12:30
Thornbury Village.	7:37	7:54	8:28	9:33	10:03	12:23	1:18	2:18	3:43	5:23	5:49	5:49	6:15	6:15	6:15	6:21	6:19	6:19	6:43	6:42	7:11	8:02	9:02	10:02	11:02	12:32
Libertyville																										
Fourth Street.	7:39	7:56	8:29	9:34	10:04	12:24	1:19	2:19	3:44	5:24	5:50	5:50	6:16	6:16	6:16	6:22	6:20	6:20	6:44	6:43	7:12	8:03	9:03	10:03	11:03	12:33
LIBERTYVILLE																										
(Main Station).	7:40	7:57	8:32	9:37	10:07	12:27	1:21	2:21	3:46	5:26	5:52	5:52	6:18	6:18	6:18	6:24	6:22	6:22	6:46	6:45	7:14	8:05	9:05	10:05	11:05	12:35
Garfield Ave.	7:41	7:58	8:33	9:38	10:08	12:28	1:22	2:22	3:47	5:27	5:53	5:53	6:19	6:19	6:19	6:25	6:23	6:23	6:47	6:46	7:15	8:06	9:06	10:06	11:06	12:36
Perpetual Adoration Shrine.	7:43	7:59	8:34	9:39	10:09	12:29	1:23	2:23	3:48	5:28	5:54	5:54	6:20	6:20	6:20	6:26	6:24	6:24	6:48	6:47	7:16	8:07	9:07	10:07	11:07	12:37
St. Mary of the Lake.	7:44	7:39	8:38	9:19	10:14	12:28	1:24	2:24	3:49	5:29	5:55	5:55	6:21	6:21	6:21	6:27	6:44	6:44	6:50	7:19	8:10	9:10	10:10	11:10	12:40	
MUNDELEIN. Ar.	7:45	7:31	8:39	9:20	10:15	12:30	1:25	2:25	3:50	5:30	5:56	5:56	6:22	6:22	6:22	6:28	6:45	6:45	6:51	7:21	8:11	9:11	10:11	11:11	12:41	

(Note)—Indicates change trains at Lake Bluff—Skokie Valley Route Station.

LAKE BLUFF — LIBERTYVILLE — MUNDELEIN BRANCH

(Chicago Connections Via Shore Line Route)

CENTRAL WAR TIME	305	307	309	311	313	315	317	319	321	323	325	327	327	329	331	333	335	337
	Daily Ex. Sun.	Daily Ex. Sun.	Sun. Only	Daily	Daily	Daily	Daily	Daily	Daily	Daily	Daily	Daily	Daily	Daily	Daily	Daily	Daily	Daily
CHICAGO	AM	AM	AM	AM	AM	AM	AM	PM	PM	PM	PM	PM	PM	PM	PM	PM	PM	PM
Adams & Wabash. Lv.	5:55	6:15	6:15	6:35	6:55	7:15	7:35	7:55	8:15	8:35	8:55	9:15	9:35	9:55	10:15	10:35	10:55	11:15
Lake Bluff (Shore Line Station). Ar.	7:17	7:37	7:37	7:57	8:17	8:37	8:57	9:17	9:37	9:57	10:17	10:37	10:57	11:17	11:37	11:57	12:17	12:37
Lake Bluff (Shore Line Station). Lv.	6:17	6:37	6:37	6:57	7:17	7:37	7:57	8:17	8:37	8:57	9:17	9:37	9:57	10:17	10:37	10:57	11:17	11:37
Knollwood. Ar.	6:20	6:40	6:40	7:00	7:20	7:40	8:00	8:20	8:40	9:00	9:20	9:40	9:60	10:00	10:20	10:40	11:00	11:20
Rondout.	6:22	6:42	6:42	7:02	7:22	7:42	8:02	8:22	8:42	9:02	9:22	9:42	9:62	10:02	10:22	10:42	11:02	11:22
Thornbury Village.	6:25	6:45	6:45	7:05	7:25	7:45	8:05											

MUNDELEIN — LIBERTYVILLE — CHICAGO

Skokie Valley Route

SOUTHBOUND CENTRAL WAR TIME	700	200	702	202	402	90	204	706	206	404	708	406	710	714	420	718	208	722	432	724	434	
	Daily Ex. Sun.	Daily Ex. Sun.	Daily Ex. Sun.	Daily Ex. Sun.	Daily Ex. Sun. (Note)	Sun. Only (Note)	Daily Ex. Sun. O	Daily Ex. Sun.	Daily Ex. Sun. O	Daily Ex. Sun. O	Daily Ex. Sun. (Note)	Daily Ex. Sun. (Note)	Daily	Daily	Daily (Note)	Daily B	Daily Ex. Sa. & Sun. (Note)	Daily	Daily (Note)	Sun. Only (Note)	Daily (Note)	
	AM	AM	AM	AM	AM	AM	AM	AM	AM	AM	AM	AM	AM	PM	PM	PM	PM	PM	PM	PM	PM	PM
MUNDELEINLv.	6.20	7.00	6.48	6.48	6.48	6.48	6.48	6.48	6.48	6.48	6.48	6.48	6.48	6.48	6.48	6.48	6.48	6.48	6.48	6.48	6.48	6.48
St. Mary of the Lake....."	6.21	7.02	6.49	6.49	6.49	6.49	6.49	6.49	6.49	6.49	6.49	6.49	6.49	6.49	6.49	6.49	6.49	6.49	6.49	6.49	6.49	6.49
Perpetual Adoration Shrine....."	6.22	7.03	6.50	6.50	6.50	6.50	6.50	6.50	6.50	6.50	6.50	6.50	6.50	6.50	6.50	6.50	6.50	6.50	6.50	6.50	6.50	6.50
Libertyville																						
Garfield Avenue....."	6.23	7.04	6.53	6.53	6.53	6.53	6.53	6.53	6.53	6.53	6.53	6.53	6.53	6.53	6.53	6.53	6.53	6.53	6.53	6.53	6.53	6.53
LIBERTYVILLE (Main Station)....."	6.25	7.06	6.55	6.55	6.55	6.55	6.55	6.55	6.55	6.55	6.55	6.55	6.55	6.55	6.55	6.55	6.55	6.55	6.55	6.55	6.55	6.55
Fourth Street....."	f 6.26	f 7.07	6.56	6.56	6.56	6.56	6.56	6.56	6.56	6.56	6.56	6.56	6.56	6.56	6.56	6.56	6.56	6.56	6.56	6.56	6.56	6.56
Thornbury Village....."	6.27	7.09	6.58	6.58	6.58	6.58	6.58	6.58	6.58	6.58	6.58	6.58	6.58	6.58	6.58	6.58	6.58	6.58	6.58	6.58	6.58	6.58
Rondout....."	6.29	7.11	6.60	6.60	6.60	6.60	6.60	6.60	6.60	6.60	6.60	6.60	6.60	6.60	6.60	6.60	6.60	6.60	6.60	6.60	6.60	6.60
Knollwood....."	6.31	7.12	6.62	6.62	6.62	6.62	6.62	6.62	6.62	6.62	6.62	6.62	6.62	6.62	6.62	6.62	6.62	6.62	6.62	6.62	6.62	6.62
Waukegan—Edison Court....."	6.40	6.23	6.50	6.58	7.15	7.20	7.40	8.01	8.58	9.09	9.09	9.09	9.09	9.09	9.09	9.09	9.09	9.09	9.09	9.09	9.09	9.09
North Chicago Junction....."	6.41	6.38	7.14	7.05	7.22	7.30	7.47	8.08	9.05	9.05	9.05	9.05	9.05	9.05	9.05	9.05	9.05	9.05	9.05	9.05	9.05	9.05
Downey's—West Great Lakes....."	6.42	6.39	7.15	7.06	7.23	7.32	7.48	8.09	9.06	9.06	9.06	9.06	9.06	9.06	9.06	9.06	9.06	9.06	9.06	9.06	9.06	9.06
Lake Bluff (Skokie Valley Sta.)....."	6.42	6.42	7.18	7.09	7.26	7.35	7.51	8.12	9.09	9.09	9.09	9.09	9.09	9.09	9.09	9.09	9.09	9.09	9.09	9.09	9.09	9.09
West Lake Forest																						
Deerpath....."	6.36	6.47	7.17	7.08	7.31	7.40	7.43	7.56	8.29	9.13	9.47	12.49	12.49	12.49	12.49	12.49	12.49	12.49	12.49	12.49	12.49	12.49
Sheridan Elms....."	6.39	6.50	7.20	7.11	7.34	7.43	7.46	7.59	8.31	9.15	9.50	12.52	12.52	12.52	12.52	12.52	12.52	12.52	12.52	12.52	12.52	12.52
West Highland Park																						
Highmoor....."	6.41	6.52	7.22	7.13	7.36	7.45	7.48	8.01	8.34	9.18	9.53	12.54	12.54	12.54	12.54	12.54	12.54	12.54	12.54	12.54	12.54	12.54
Briargate....."	6.44	6.55	7.25	7.16	7.38	7.47	7.51	8.04	8.37	9.19	9.56	12.57	12.57	12.57	12.57	12.57	12.57	12.57	12.57	12.57	12.57	12.57
Woodridge....."	6.46	6.57	7.27	7.18	7.40	7.49	7.53	8.06	8.39	9.21	9.58	12.59	12.59	12.59	12.59	12.59	12.59	12.59	12.59	12.59	12.59	12.59
West Glencoe																						
Northbrook....."	6.48	6.59	7.31	7.22	7.42	7.49	7.53	8.08	8.41	9.23	10.00	1.01	1.01	1.01	1.01	1.01	1.01	1.01	1.01	1.01	1.01	1.01
West Winnetka																						
Northfield....."	6.52	7.03	7.35	7.26	7.45	7.53	7.57	8.12	8.45	9.27	10.04	1.05	1.05	1.05	1.05	1.05	1.05	1.05	1.05	1.05	1.05	1.05
East Glenview																						
Glenary....."	6.55	7.07	7.39	7.30	7.48	7.56	7.60	8.16	8.48	9.30	10.07	1.08	1.08	1.08	1.08	1.08	1.08	1.08	1.08	1.08	1.08	1.08
West Evanston																						
Harmswoods....."	6.57	7.09	7.41	7.32	7.50	7.58	7.62	8.18	8.50	9.32	10.09	1.10	1.10	1.10	1.10	1.10	1.10	1.10	1.10	1.10	1.10	1.10
Skokie (Niles Center)																						
Dempster Street....."	6.59	7.11	7.36	7.27	7.43	7.47	7.52	8.04	8.04	8.20	8.30	8.52	9.28	1.11	1.12	1.12	1.12	1.12	1.12	1.12	1.12	1.12
CHICAGO																						
Howard Street.....Ar.	7.06	7.18	7.43	7.34	7.59	8.11	8.11	8.27	8.37	8.59	9.35	1.18	1.19	1.19	1.19	1.19	1.19	1.19	1.19	1.19	1.19	1.19
Wilson Avenue....."	7.13	7.25	7.50	7.41	8.06	8.18	8.18	8.34	8.44	9.06	9.42	1.20	1.20	1.20	1.20	1.20	1.20	1.20	1.20	1.20	1.20	1.20
Belmont Avenue....."	7.18	7.30	7.55	7.46	8.11	8.23	8.23	8.39	8.49	9.11	9.47	1.21	1.21	1.21	1.21	1.21	1.21	1.21	1.21	1.21	1.21	1.21
Chicago Avenue....."	7.26	7.38	8.03	7.54	8.19	8.31	8.31	8.47	8.57	9.19	9.55	1.22	1.22	1.22	1.22	1.22	1.22	1.22	1.22	1.22	1.22	1.22
Grand Avenue....."	7.27	7.39	8.04	7.95	8.20	8.32	8.32	8.48	8.58	9.20	9.56	1.23	1.23	1.23	1.23	1.23	1.23	1.23	1.23	1.23	1.23	1.23
Merchandise Mart....."	7.28	7.40	8.05	7.96	8.21	8.33	8.33	8.49	8.59	9.21	9.57	1.24	1.24	1.24	1.24	1.24	1.24	1.24	1.24	1.24	1.24	1.24
CHICAGO LOOP																						
Randolph & Wells....."	7.29	7.41	8.06	7.97	8.22	8.34	8.34	8.50	9.00	9.22	9.58	1.25	1.25	1.25	1.25	1.25	1.25	1.25	1.25	1.25	1.25	1.25
Madison & Wells....."	7.30	7.42	8.07	7.98	8.23	8.35	8.35	8.51	9.01	9.23	9.59	1.26	1.26	1.26	1.26	1.26	1.26	1.26	1.26	1.26	1.26	1.26
Quincy & Wells....."	7.31	7.43	8.08	7.99	8.24	8.36	8.36	8.52	9.02	9.24	10.00	1.27	1.27	1.27	1.27	1.27	1.27	1.27	1.27	1.27	1.27	1.27
La Salle & Van Buren....."	7.33	7.45	8.10	8.01	8.26	8.38	8.38	8.53	9.03	9.25	10.01	1.28	1.28	1.28	1.28	1.28	1.28	1.28	1.28	1.28	1.28	1.28
Dearborn-State....."	7.34	7.46	8.11	8.02	8.27	8.39	8.39	8.53	9.03	9.25	10.01	1.29	1.29	1.29	1.29	1.29	1.29	1.29	1.29	1.29	1.29	1.29
Congress & Wabash....."	7.36	7.48	8.13	8.04	8.29	8.41	8.41	8.55	9.05	9.27	10.03	1.30	1.30	1.30	1.30	1.30	1.30	1.30	1.30	1.30	1.30	1.30
Roosevelt Road....."	7.37	7.49	8.14	8.05	8.30	8.42	8.42	8.56	9.06	9.28	10.04	1.31	1.31	1.31	1.31	1.31	1.31	1.31	1.31	1.31	1.31	1.31

(Note)—Indicates change trains at Lake Bluff-Skokie Valley Station.

Note)—Train 432 will not stop on Sundays at Skokie Valley Stations between Deerpath and Skokie, except to discharge passengers at Deerpath for transfer to Train No. 724.

†—Train 208 starts from County Street, Waukegan.

MUNDELEIN — LIBERTYVILLE — LAKE BLUFF BRANCH

(Chicago Connections Via Shore Line Route)

CENTRAL WAR TIME	302	304	304	308	312	314	316	318	320	322	324	326	328	330	332	334	336
	Daily Ex. Sun.	Daily Ex. Sun.	Sun. Only	Daily	Daily	Daily	Daily	Daily	Daily	Daily	Daily	Daily	Daily	Daily	Daily	Daily	Daily
	AM	AM	AM	AM	AM	AM	AM	PM	PM	PM	PM	PM	PM	PM	PM	PM	PM
MUNDELEINLv.	5.55	6.48	6.48	6.48	6.48	6.48	6.48	6.48	6.48	6.48	6.48	6.48	6.48	6.48	6.48	6.48	6.48
St. Mary of the Lake....."	5.56	6.49	6.49	6.49	6.49	6.49	6.49	6.49	6.49	6.49	6.49	6.49	6.49	6.49	6.49	6.49	6.49
Perpetual Adoration Shrine....."	5.57	6.50	6.50	6.50	6.50	6.50	6.50	6.50	6.50	6.50	6.50	6.50	6.50	6.50	6.50	6.50	6.50
Libertyville																	
Garfield Avenue....."	5.59	6.53	6.53	6.53	6.53	6.53	6.53	6.53	6.53	6.53	6.53	6.53	6.53	6.53	6.53	6.53	6.53
LIBERTYVILLE (Main Station)....."	6.00	6.55															

CHICAGO NORTH SHORE & MILWAUKEE RAILROAD COMPANY

GENERAL OFFICES

CHICAGO, ILLINOIS
72 W. Adams Street
Telephone Randolph 8200

HIGHWOOD, ILLINOIS
Telephone Highland Park 500

MILWAUKEE, WISCONSIN
6th and Michigan Streets
Telephone Marquette 3773

TRAFFIC DEPARTMENT

CHICAGO, ILL.—79 W. Monroe St.
Tel. Randolph 8200

R. S. Amis
General Traffic Manager

J. M. Michaels
General Passenger Agent

H. J. Phillips
General Freight Agent

Roy Thompson
General Eastern Agent

MILWAUKEE, WIS.—6th and Michigan Sts.
Tel. Marquette 3773

T. F. Gnevo
Division Passenger Agent

F. J. Burkard
Division Freight Agent

PORTLAND, ORE.
L. F. Mulligan
General Agent

KANSAS CITY, MO.
George W. Sisk
General Agent

The Traffic Department of the North Shore Line will assist you in planning and arranging unusual sight-seeing trips, dinner, theatre or concert parties, educational tours and a variety of other trips that will appeal to you. Reserved accommodations or special service as required by your party will be provided at a cost never in excess of the present low fares between all stations on the North Shore Line.

GENERAL INFORMATION

On New Year's Day, Memorial Day, July 4th, Labor Day, Thanksgiving and Christmas all trains operate on Sunday schedules.

The railroad assumes no responsibility for errors in timetables, inconvenience or damage resulting from delayed trains or failure to make connections. Schedules are subject to change without notice.

Children between the ages of 5 and 12 years are charged one-half the regular adult fare; 12 years of age or over, full fare. Children under 5 years of age, when accompanied by an adult, are carried free.

Passengers can save money and avoid payment of excess fares by purchasing tickets before boarding trains. Lost articles should be inquired for at the Lost and Found Department, Highwood, Illinois. Telephone Highland Park 500.

PASSENGER STATION TELEPHONES

Chicago (all information).....**Randolph 8200**
Evanston, 305 Howard Street.....**Greenleaf 4504**
Evanston, 901 Church Street.....**University 0588**
Wilmette, 1205 Wilmette Ave.....**Wilmette 2514**
Winnetka, 751 Elm Street.....**Winnetka 963**
Glencoe, 284 Park Avenue.....**Glencoe 286**
Ravinia.....**Highland Park 2089**
Highland Park, 5 N. St. Johns Ave.....**Highland Park 140**
Lake Forest, 325 E. Deerpath Ave.....**Lake Forest 358**
Lake Bluff, 550 Sheridan Road.....**Lake Bluff 143**
North Chicago Junction.....**North Chicago 650**
Waukegan, 16 S. County Street.....**Majestic 163**
Waukegan, Edison Court.....**Majestic 537**
Zion, Salem Road.....**Zion 2613**
Kenosha.....**Kenosha 9132**

Racine.....**Jackson 418**
Milwaukee, 6th and Michigan.....**Marquette 3770**
Skokie (Niles Center).....**Skokie 137**
Harmswoods, Simpson Street.....**Skokie 2447**
Glenayre, Glenview Road.....**Glenview 470**
Northfield, Willow Road.....**Winnetka 3793**
Northbrook, Dundee Road.....**Northbrook 343**
Woodridge, Clavey Road.....**Highland Park 5539**
Briergate, Deerfield Road.....**Highland Park 5517**
Highmoor, Half Day Road.....**Highland Park 5538**
Sheridan Elms, Old Elm Road.....**Lake Forest 2435**
Deerpath, Deerpath Avenue.....**Lake Forest 2463**
Libertyville, 124 S. Milwaukee.....**Libertyville 74**
Mundelein, Prospect Avenue.....**Mundelein 30**

REFERENCE NOTES

★—Electroliners
Exp. Indicates Express trains.
Lim. Denotes Limited trains.
B Trains carry baggage cars.
BB Baggage car daily except Saturday.
BC Baggage car Saturday only.
BX Carries baggage car daily except Sunday.
D Equipment includes parlor-dining car daily except Sunday.
e Stops to discharge revenue passengers only.
f Stops on signal to discharge and pick up passengers.
g Stops indicated are Skokie Valley Route stations.

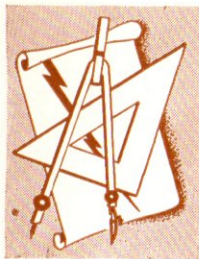
k Saturday and Sunday only.
O Makes local stops north of North Chicago Junction.
R Circles Chicago Loop daily except Sunday and holidays.
S Circles Chicago Loop daily except Saturday, Sunday and holidays
T Circles Chicago Loop.
v Stops to discharge passengers from Howard Street and points south.
† Daily except Sunday.
‡ Daily except Saturday and Sunday.
§ Sunday only.
¶ Daily except Saturday.

REDESIGNED COACHES — DINER-LOUNGE CARS

in service between Chicago and Milwaukee

27 Fast Daily Trains

(IN ADDITION TO 10 *Electroliners*)



A great fleet of modern, clean, fast electric trains on the North Shore Line provides an hourly service between Chicago's Loop and Downtown Milwaukee that has been long recognized by seasoned travelers as an outstanding transportation achievement and travel convenience.

In addition to the superbly appointed and famous *Electroliners*, much has been added to your riding pleasure through the redesigning of Diner-Lounge cars and coaches on the 27 other fast trains that combine with the *Electroliners* to make up this North Shore Line electric fleet.


Handsomely styled interiors; comfortable tubular-framed seats, each with its own individual recessed light above it; electrically controlled ventilation and heating; rubber floor matting laid on sound-absorbing felt; non-sway safety wheels . . . these and other refinements have been developed to make your ride a better one.

The completely redesigned Diner-Lounge cars operated morning, noon and evening, every day except Sunday, between Chicago and Milwaukee form a fit setting for your enjoyment of North Shore Line's excellent meals. Perfectly prepared and served—and reasonably priced—a breakfast, luncheon, dinner or sparkling beverage in the tasteful surroundings of the Diner-Lounge cars is the final touch to your North Shore Line trip.

Many of the cars in the North Shore Line's more than 150 daily trains serving Waukegan, Shore Line suburbs and Skokie Valley communities have also been redesigned, to improve still further North Shore Line's exceptionally fine service to all North Shore suburbs.



SMARTLY BEAUTIFUL INTERIORS in the North Shore Line's redesigned coaches are restful and inviting. Rubber-tiled floor coverings . . . walls, ceilings and equipment done in pastel shades . . . luxurious upholstery and soft, perfectly diffused lighting.



FESTIVE DINER-LOUNGE CARS, with colorful cocktail appointments, add to the enjoyment of your perfectly prepared meals and refreshments. A visit to the Diner-Lounge is a high-spot in your North Shore Line trip.

NORTH SHORE LINE


THE ROAD OF SERVICE



NORTH SHORE LINE

Road of the

Electroliners



Schedule of Trains

CHICAGO MILWAUKEE

Waukegan — Kenosha — Racine

**FORT SHERIDAN
GREAT LAKES NAVAL STATION**

Shore Line Suburbs
Skokie Valley Communities


CHICAGO NORTH SHORE & MILWAUKEE RAILROAD

Central War Time
Effective May 15, 1942

NORTH SHORE LINE

Road of the

Electroliners



Schedule of Trains

CHICAGO MILWAUKEE

Waukegan — Kenosha — Racine

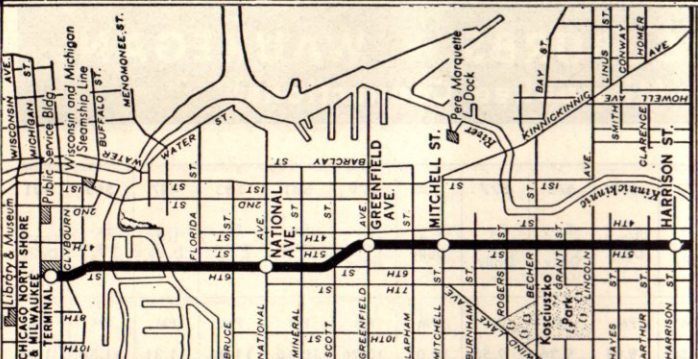
**FORT SHERIDAN
GREAT LAKES NAVAL STATION**

Shore Line Suburbs
Skokie Valley Communities

CHICAGO NORTH SHORE & MILWAUKEE RAILROAD

Central War Time
Effective May 15, 1942

NORTH SHORE LINE



CHICAGO NORTH SHORE AND MILWAUKEE RAILROAD MAP EXPLANATION

NORTH SHORE LINE
 NORTH SHORE MOTOR COACH LINE
 CHICAGO AURORA AND ELGIN R.R.
 CHICAGO RAPID TRANSIT (ELEVATED) LINES
 T.M.E.R. & T. ELECTRIC & MOTOR BUS LINES
 CONNECTING MOTOR BUS LINES
 RAILROADS - CARLOAD INTERCHANGE
 GOLF COURSES
 AIRPORTS
 TRAIN - AUTO SERVICE

GOLF AND COUNTRY CLUBS
 P - Public DF - Daily Fee
 Those not marked are PRIVATE

NO.	NAME	HOLES
1.	Arlington C.C.	18
2.	Billy Cabell C.C.	18
3.	Blue Mound Golf and C.C.	18
4.	Blue Mound Golf Course	18
5.	Bob O'Link C.C.	18
6.	Bon-Air C.C.	18
7.	Brae Loch G. and Sports Club	18
8.	Briarcliff C.C.	18
9.	Brown Deer C.C.	18
10.	Brynwood C.C.	18
11.	Bunker Hill G.C., Inc.	18
12.	Chicopee C.C.	18
13.	Chicopee C.C.	18
14.	Country Club	18
15.	Curry Park, James C. C.C.	18
16.	Erma C.C.	18
17.	Erma C.C.	18
18.	Erma C.C.	18
19.	Erma C.C.	18
20.	Erma C.C.	18
21.	Erma C.C.	18
22.	Erma C.C.	18
23.	Erma C.C.	18
24.	Erma C.C.	18
25.	Erma C.C.	18
26.	Erma C.C.	18
27.	Erma C.C.	18
28.	Erma C.C.	18
29.	Erma C.C.	18
30.	Erma C.C.	18
31.	Erma C.C.	18
32.	Erma C.C.	18
33.	Erma C.C.	18
34.	Erma C.C.	18
35.	Erma C.C.	18
36.	Erma C.C.	18
37.	Erma C.C.	18
38.	Erma C.C.	18
39.	Erma C.C.	18
40.	Erma C.C.	18
41.	Erma C.C.	18
42.	Erma C.C.	18
43.	Erma C.C.	18
44.	Erma C.C.	18
45.	Erma C.C.	18
46.	Erma C.C.	18
47.	Erma C.C.	18
48.	Erma C.C.	18
49.	Erma C.C.	18
50.	Erma C.C.	18
51.	Erma C.C.	18
52.	Erma C.C.	18
53.	Erma C.C.	18
54.	Erma C.C.	18
55.	Erma C.C.	18
56.	Erma C.C.	18
57.	Erma C.C.	18
58.	Erma C.C.	18
59.	Erma C.C.	18
60.	Erma C.C.	18
61.	Erma C.C.	18
62.	Erma C.C.	18
63.	Erma C.C.	18
64.	Erma C.C.	18
65.	Erma C.C.	18
66.	Erma C.C.	18
67.	Erma C.C.	18
68.	Erma C.C.	18
69.	Erma C.C.	18
70.	Erma C.C.	18
71.	Erma C.C.	18
72.	Erma C.C.	18
73.	Erma C.C.	18
74.	Erma C.C.	18
75.	Erma C.C.	18
76.	Erma C.C.	18
77.	Erma C.C.	18
78.	Erma C.C.	18
79.	Erma C.C.	18
80.	Erma C.C.	18
81.	Erma C.C.	18
82.	Erma C.C.	18
83.	Erma C.C.	18
84.	Erma C.C.	18

