

CLIC BULLETIN NO. 6



**C**AR

**L**OCATION

**I**DENTITY

**C**ODES

INSTRUCTIONS - MAPS

SOUTHERN DIVISION

LONGVIEW SUBDIVISION

And

OAKDALE SUBDIVISION

REVISED: APRIL 1, 1987

## CLIC INSTRUCTIONS

=====

THIS BOOKLET CONTAINS INSTRUCTIONS AND MAPS FOR CAR LOCATION IDENTITY CODE (CLIC) AND PROCEDURES GOVERNING THE WORK ORDER DOCUMENT SYSTEM.

MAPS ARE NOT DRAWN TO SCALE AND ARE TO BE USED ONLY AS A GUIDE TO LOCATING CUSTOMER AND YARD TRACKS AND THE NUMBERS ASSIGNED TO THEM.

THE GEOGRAPHICAL AREA COVERED IN THIS BOOKLET IS DIVIDED INTO ZONES. EACH HAS DESIGNATED TRACKS AND/OR INDUSTRIES WITHIN ITS BOUNDARY.

A CLIC NUMBER WILL CONSIST OF SIX DIGITS. THE FIRST TWO DIGITS DESIGNATE THE ZONE, THE SECOND TWO DIGITS INDICATE THE TRACK NUMBER WITHIN THE ZONE; THE LAST TWO DIGITS REPRESENT THE ACTUAL SPOT ALONG THE TRACK.

THE COMBINATION OF THE ZONE-TRACK-SPOT NUMBER IS KNOWN AS THE 'CAR LOCATION IDENTITY CODE'(CLIC).

THIS 'CLIC' NUMBER WILL BE USED FOR SWITCHING AND REPORTING PURPOSES INSTEAD OF THE INDUSTRY OR TRACK NAME.

### \*\* EXAMPLE OF CLIC NUMBER \*\*

```
-----  
16 09 05  
:   :   :  
:   :   --- SPOT NUMBER  
:   '----- TRACK NUMBER  
----- ZONE NUMBER
```

ALL SWITCH TARGETS OR STANDS HAVE BEEN PAINTED WITH A COMBINATION OF THE ZONE AND TRACK NUMBER.

SPOT NUMBERS HAVE BEEN PAINTED ON DOORS, DOCKS, BUILDINGS, GATES, ETC., WHEREVER POSSIBLE.

WORK ORDER DOCUMENT

=====

ANY WRITTEN OR VERBAL INSTRUCTIONS ISSUED TO YARD OR ROAD CREWS REQUIRING WORK TO BE PERFORMED DURING THEIR TOUR OF DUTY WILL CONSTITUTE A WORK ORDER.

NOTE: EXCEPTIONS TO WRITTEN WORK ORDER MUST BE NOTED ON THE WORK ORDERS ACCORDING TO CURRENT INSTRUCTIONS; CARS HANDLED ON VERBAL WORK ORDERS MUST BE REPORTED ON THE PRESCRIBED FORM.

CONDUCTORS AND ENGINE FOREMAN WILL BE FURNISHED WORK ORDERS DURING THEIR TOUR OF DUTY.

THIS DOCUMENT WILL SPECIFY THE CARS TO BE PICKED-UP OR SET-OUT AT VARIOUS STATIONS, INDUSTRIES, OR INTERCHANGE TRACKS SERVICED BY THE TRAIN OR SWITCH JOB.

CERTAIN INFORMATION (OUTLINED BELOW) MUST BE RECORDED ON THE WORK ORDER DOCUMENT BY THE CONDUCTOR OR ENGINE FOREMAN. PRIOR TO TURNING IN THE DOCUMENT AT THE DESIGNATED REPORTING STATION, IT MUST BE DATED AND SIGNED --EVEN IF NO WORK WAS ACCOMPLISHED. THIS IS NECESSARY TO COMPLY WITH THE SWITCHING AND DEMURRAGE TARIFFS AS WELL AS OTHER RULES AND REGULATIONS.

CONDUCTORS AND ENGINE FOREMAN MUST SHOW ON WORK ORDER CARS HANDLED TIME AND DATE WORK PERFORMED CLIC NUMBER TAKEN FROM, CLIC NUMBER LEFT AND THE APPROPRIATE CODE AS LISTED BELOW:

BO - BAD ORDER  
ND - WORK INDICATED NOT DONE-  
(STATE REASON WORK NOT DONE)  
NIT - CAR NOT IN TRAIN, OR NOT ON  
TRACK  
OTCC - CAR ON TRACK, CARRIERS  
CONVENIENCE  
OTNP - CAR ON TRACK, BUT NOT  
PLACED (STATE REASON)  
PULL - CAR PULLED, TIME AND DATE  
SPOT - CAR SPOTTED, TIME AND DATE

CONDUCTOR/ENGINE FOREMAN MUST MAKE A NOTATION ON WORK ORDER OF ANY EXCEPTIONS TAKEN, SUCH AS NO CAR, CAR NOT ON LIST, CAR OUT OF LINE, CAR IS HAZARDOUS, EXCESS DIMENSION (WHEN INFORMATION IS NOT SO INDICATED ON WORK ORDER), CAR IS CARDED REAR OR HEAD END MOVEMENT ONLY, OR ANY OTHER EXCEPTIONS NOTED.

IF SWITCHING IS PERFORMED WITHOUT A WORK ORDER, THE CONDUCTOR OR ENGINE FOREMAN MUST COMPLETE THE PRESCRIBED FORM SHOWING ALL THE INFORMATION REQUIRED ABOVE AND TURN IT IN AT THE DESIGNATED REPORTING STATION.

IF AN INDUSTRY REQUEST SERVICE NOT SHOWN ON THE WORK ORDER, CONDUCTOR/ENGINE FOREMAN SHOULD OBTAIN SUCH REQUEST IN WRITING. THIS REQUEST IS TO BE TURNED IN WITH WORK ORDER. IF UNABLE TO OBTAIN REQUEST IN WRITING, CONDUCTOR/ENGINE FOREMAN SHOULD RECORD ON WORK ORDER THE NAME OF PERSON MAKING REQUEST AND THE SERVICE REQUESTED AND PERFORMED.

FOR OBSERVATION AND GUIDANCE, THE FOLLOWING CODES MAY APPEAR ON WORK ORDERS.

AI	- AGRI INDUSTRIES	
BI	- BAD ORDER	
BA	- BLASTING AGENT	-HAZARDOUS-
CA	- CARGILL	
CD	- CONDEMNED	
CB	- COMBUSTIBLE	-HAZARDOUS-
CL	- CHLORINE	-HAZARDOUS-
CM	- CORROSIVE	-HAZARDOUS-
DG	- DANGEROUS	-HAZARDOUS-
DH	- DO NOT HUMP	
DU	- DO NOT UNCOUPLE	
FG	- FLAMMABLE GAS	-HAZARDOUS-
FL	- FLAMMABLE	-HAZARDOUS-
FS	- FLAMMABLE SOLID	-HAZARDOUS-
FW	- FLAMMABLE SOLID W DANGEROUS WHEN WET	-HAZARDOUS-
HE	- HEAD END MOVEMENT	
HP	- HOUSTON PUBLIC ELEVATOR	
HV	- HIGH VALUE	
IP	- INTERCHANGE PROHIBITED	

IPSW - INTRA-PLANT SWITCH  
MR - MECHANICAL REFRIGERATION  
MCNR - MECHANICAL CAR NOT RUNNING  
NG - NON-FLAMMABLE GAS -HAZARDOUS-  
NP - NO PLACARD REQUIRED  
OM - OXIDIZER -HAZARDOUS-  
OP - ORGANIC PEROXIDE -HAZARDOUS-  
OR - OTHER REG MATERIAL -HAZARDOUS-  
OX - OXYGEN -HAZARDOUS-  
PA - POISON GAS -HAZARDOUS-  
PB - POISON 'B' -HAZARDOUS-  
RE - REAR END ONLY  
RM - RADIOACTIVE MATERIAL  
-HAZARDOUS-  
REJT - CAR REJECTED BY SHIPPER  
RSPT - RESPOT DUE TO CARRIERS ERROR  
TURN - TURN CAR & RESPOT  
UE - UNION EQUITY  
WH - WEIGH HEAVY  
WI - WAIVE INSPECTION-SET DIRECT  
WL - WEIGH LIGHT  
XA - EXPLOSIVES ''A'' -HAZARDOUS-  
XB - EXPLOSIVES ''B'' -HAZARDOUS-  
XX - DO NOT MOVE THIS CAR  
ZZ - DO NOT HUMP OR CUT  
OFF WHILE IN MOTION-HAZARDOUS-

GOOD COMMUNICATION AND COMPLIANCE  
WITH INSTRUCTIONS IS ESSENTIAL FOR  
A COMPLETE AND SUCCESSFUL CLIC  
OPERATIONS. YOUR COOPERATION IS  
SOLICITED AND APPRECIATED.

# S T A T I O N    I N D E X

\*\*\*\*\*

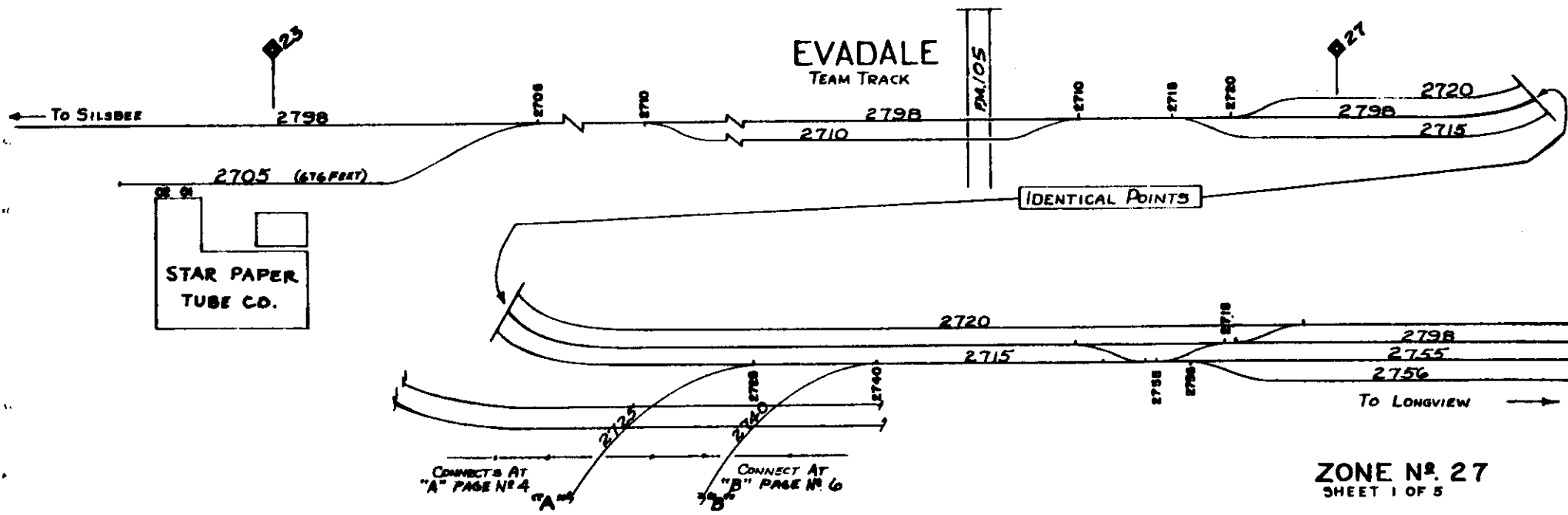
STATION	NUMBER	PAGE
BECKVILLE	46435	60
BLEAKWOOD	46705	78
BOISE SOUTHERN	46730	86
BON WIER	46715	82
BRONSON	45860	34
BROWDELL	45830	30
CALGARY	45920	42
CALL	45735	12
CARTHAGE	46430	54
CENTER	46100	46
DE RIDDER	46745	92
EASTON	46450	66
EVADALE	45705	2
FAWIL	46710	80
GARY	46420	52
HITE	46740	90
HORTON	45820	28
JASPER	45800	18
KEITHTON	45790	16
KIRBYVILLE	45740	14
LE VERTE	45730	12
LONGVIEW	46500	68
MARTIN LAKE	46440	62
MERRYVILLE	46720	82
NEALE	46725	84
NEUVILLE	45930	44
PINELAND	45840	32
QUINN	45715	10
REBECCA	45870	36
RITE CARE	46110	48
ROGANVILLE	45780	16
SAN AUGUSTINE	45900	40
SHEAR	46735	88
TATUM	46445	64
TENAHA	46190	50
VENABLE	45880	38

P A T R O N        I N D E X  
\*\*\*\*\*

PATRON	LOCATION	PAGE
AGRI-FERTILIZER CO	LONGVIEW	74
AMERICAN CYNAMID CO	BOISOUTHERN	86
BOISE CASCADE	BOISOUTHERN	86
BRUCE INC	EVADALE	8
BURTON EGG FARM	CENTER	46
CAMPBELL CO, JOSEPH	CENTER	46
CARTHAGE CUP MFG CO	CARTHAGE	54
CENTER PLYWOOD PRODS.	CENTER	46
CHESTER PAYNE WOOD YD	CARTHAGE	54
COORS DISTRIBUTOR	LONGVIEW	70
CODSEN CHEMICAL (FINA)	CARTHAGE	54
DIXIE CHEMICAL CO	EASTON	66
E L BRUCE CO	CENTER	46
FARMERS FERTILIZER MFG	CENTER	46
F.E.W. REDI-MIX CO	JASPER	24
GRADY DOWNS WOODYARD	TATUM	64
HALLIBURTON SERVICES	EASTON	66
JASPER CONCRETE CO	JASPER	24
JOSEPH CAMPBELL CO	CENTER	46
KIRBY FOREST IND.	FAWIL	80
LOUISIANA PACIFIC	JASPER 20 &	26
MARSHALL WOOD YARD	BECKVILLE	60
MATTHEWS CONSTRUCTION	JASPER	24
MAXWELL DISTR. INC	LONGVIEW	74
METCALF FEED CO	CENTER	46
MOORE BROS LUMBER CO	LONGVIEW	70
MOREN FARM SUPPLY	LONGVIEW	76
OGLESBEE PULPWOOD CO	SAUGUSTINE	40
SAN AUGUSTINE FEED CO	SAUGUSTINE	40
SEARS	LONGVIEW	74
SOMERVILLE TIE CO	LONGVIEW	70
SRN INTERCHANGE	BESSMAY	10
STAR PAPER TUBE CO	EVADALE	2
STIMITS FEED STORE	BUNA	10
SWEPCO PLANT	EASTON	66
TEMPLE EASTEX	PINELAND	32
TEMPLE EASTEX	EVADALE 4 &	6
TEMPLE EASTEX WOOD YD	SAUGUSTINE	40
TEXAS EASTMAN	LONGVIEW	68
TEXAS UTILITIES CO	MARTIN LAKE	62
TURNER WOOD YARD	LONGVIEW	72
TYSON FOODS INC	RITE CARE	48
VISADOR CO	JASPER	18
WESTVACO	DE RIDDER	92

- 279800 LONGVIEW SUB DIVN MAIN TRACK
- 270500 STAR PAPER TUBE CO TRACK
- 01 STAR PAPER TUBE CO DOCK
- 02 STAR PAPER TUBE CO DOCK
- 271000 EVADALE TEAM TRACK
- 01 EVADALE TEAM TRACK PATRONS OPEN
- 271500 EVADALE OLD SIDING, EAST END
- 272000 EVADALE NEW SIDING
- 272500 EVADALE WEST LEAD
- 274000 EVADALE EAST LEAD
- 275500 EVADALE OLD SIDING - STORAGE NO. 1
- 275600 EVADALE PASSING TRACK - STORAGE NO. 2

PAGE ONE



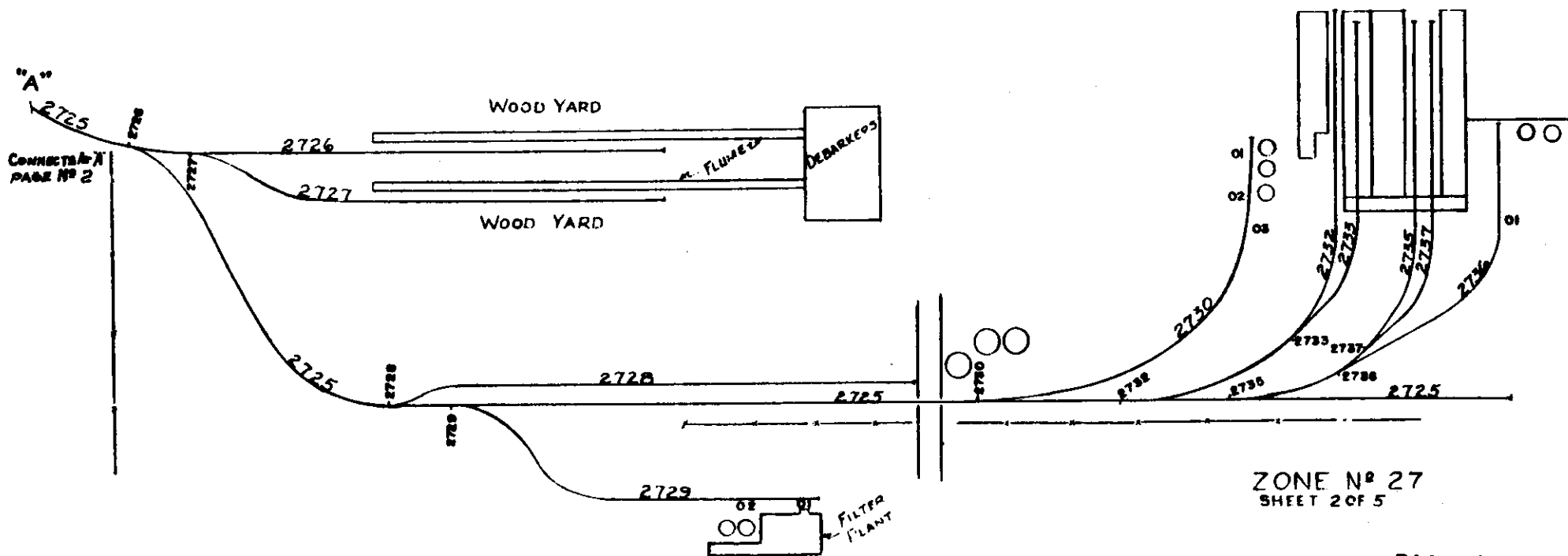
ZONE N<sup>o</sup>. 27  
SHEET 1 OF 5

PAGE 2  
LONGVIEW SUBDIV.



279800	LONGVIEW SUB DIVN MAIN TRACK	
272500	EASTEX WEST LEAD TRACK	
272600	EASTEX FLUME TRACK	
272700	EASTEX FLUME TRACK	
272800	EASTEX PAPER STORAGE TRACK	
272900	EASTEX FILTER TRACK	
01	EASTEX CHLORINE SPOT	PIPE
02	EASTEX CAUSTIC SPOT	PIPE
273000	EASTEX TRACK	
01	EASTEX -STARCH-	OPEN
02	EASTEX -CLAY-	OPEN
03	EASTEX -CLAY-	OPEN
273200	EASTEX HOUSE TRACK NO. 4 (PAPER)	DOCK
273300	EASTEX HOUSE TRACK NO. 3 (PAPER)	DOCK
273500	EASTEX HOUSE TRACK NO. 2 (PAPER)	DOCK
273600	EASTEX POLY TRACK	
01	EASTEX POLY UNLOADING	U.T.PIT
273700	EASTEX HOUSE TRACK NO. 1 (PAPER)	DOCK

PAGE 3



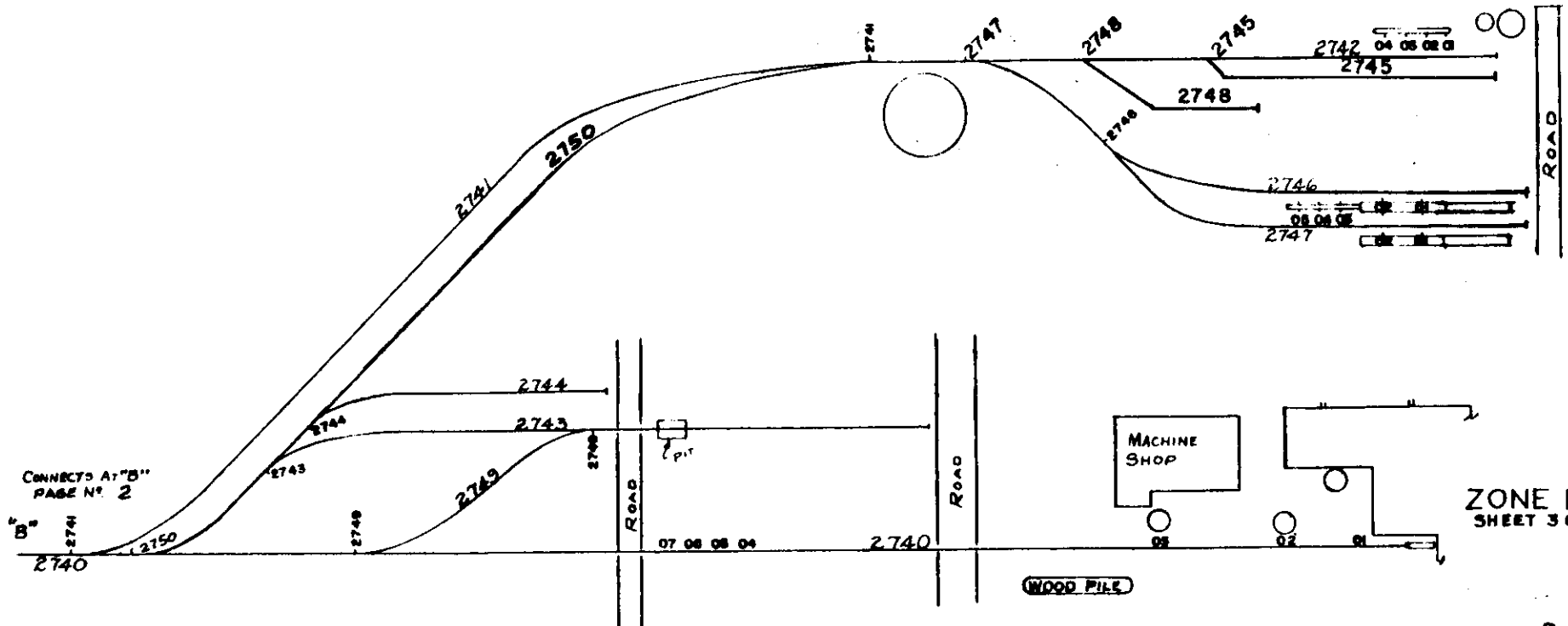
ZONE № 27  
SHEET 2 OF 5

PAGE 4

279800 LONGVIEW SUB DIVN MAIN TRACK  
 274000 EASTEX OLD TRACK NO. 1  
 01 EASTEX TANK UNLOADING TANK SPOT  
 THRU (SPOT 7 TANK CARS)  
 07 EASTEX TANK UNLOADING TANK SPOT  
 274100 EASTEX CHEMICAL STORAGE TRACK  
 274200 EASTEX 50% CAUSTIC TRACK  
 01 EASTEX 50% CAUSTIC UNLOADING TANK SPOT  
 THRU (SPOT 4 TANK CARS)  
 04 EASTEX 50% CAUSTIC UNLOADING TANK SPOT  
 274300 EASTEX CHIP TRACK  
 274400 EASTEX TRACK NO. 6  
 07 EASTEX TRACK NO. 6 DOCK  
 274500 EASTEX NEW CAUSTIC TRACK  
 274600 EASTEX OLD TRACK NO. 10  
 01 EASTEX OLD TRACK NO. 10 RACK  
 THRU (SPOT 5 CARS AT RACK)  
 05 EASTEX OLD TRACK NO. 10 RACK

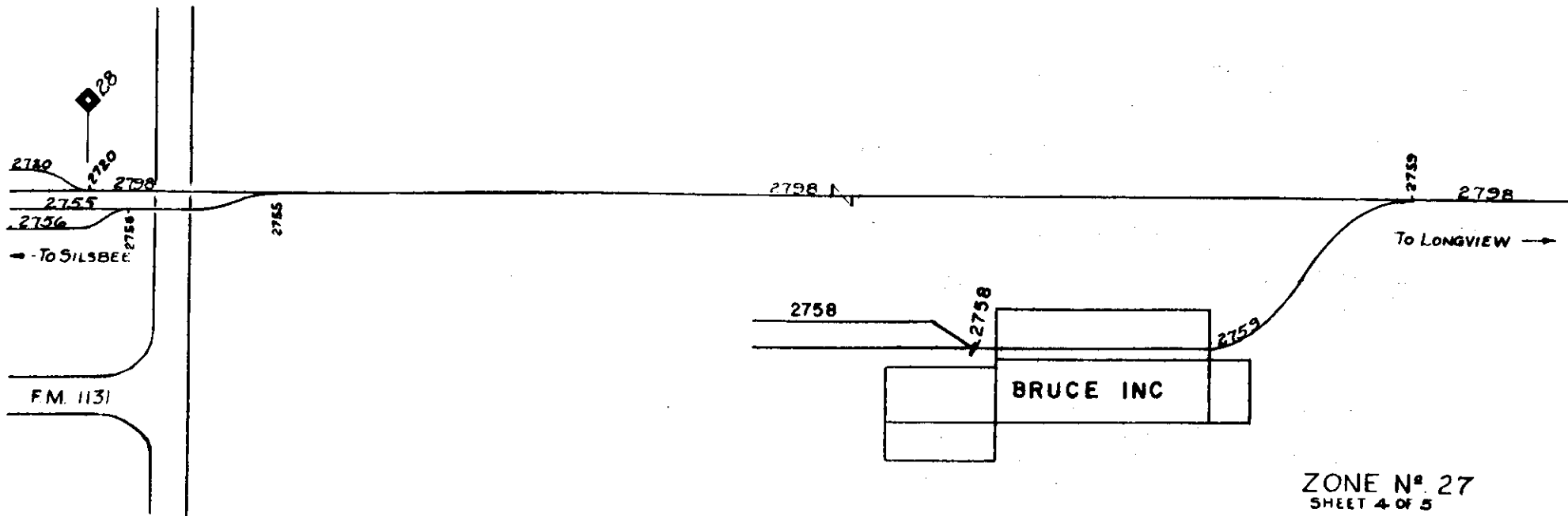
274700 EASTEX OLD TRACK NO. 9  
 01 EASTEX OLD TRACK NO. 9 RACK  
 02 EASTEX OLD TRACK NO. 9 RACK  
 03 EASTEX OLD TRACK NO. 9 GROUND LVL SPOT  
 04 EASTEX OLD TRACK NO. 9 GROUND LVL SPOT  
 03 EASTEX OLD TRACK NO. 9 GROUND LVL SPOT  
 274800 EASTEX NEW TRACK  
 01 EASTEX NEW TRACK GROUND LVL TANK SPOT  
 02 EASTEX NEW TRACK GROUND LVL TANK SPOT  
 03 EASTEX NEW TRACK GROUND LVL TANK SPOT  
 04 EASTEX NEW TRACK GROUND LVL TANK SPOT  
 274900 EASTEX CHIP TRACK CROSS OVER  
 275000 EASTEX OLD 2742L CHEMICAL LEAD TRACK

PAGE 5



- 279800 LONGVIEW SUB DIVN MAIN TRACK
- 275500 EVADALE OLD SIDING NO. 1 STORAGE
- 275600 EVADALE PASSING TRACK NO. 2 STORAGE
- 275700 EVADALE NEW SIDING, EAST END
- 275800 BRUCE, INC. SPUR TRACK
- 275900 BRUCE, INC. SPUR TRACK

PAGE 7



ZONE N<sup>o</sup> 27  
SHEET 4 OF 5

PAGE 8  
LONGVIEW SUBDIVISION

ZONE 27 < QUINN 45715 > LONGVIEW SUB DIVN

279800 LONGVIEW SUB DIVN MAIN TRACK  
276000 QUINN SIDING (3110 FT)

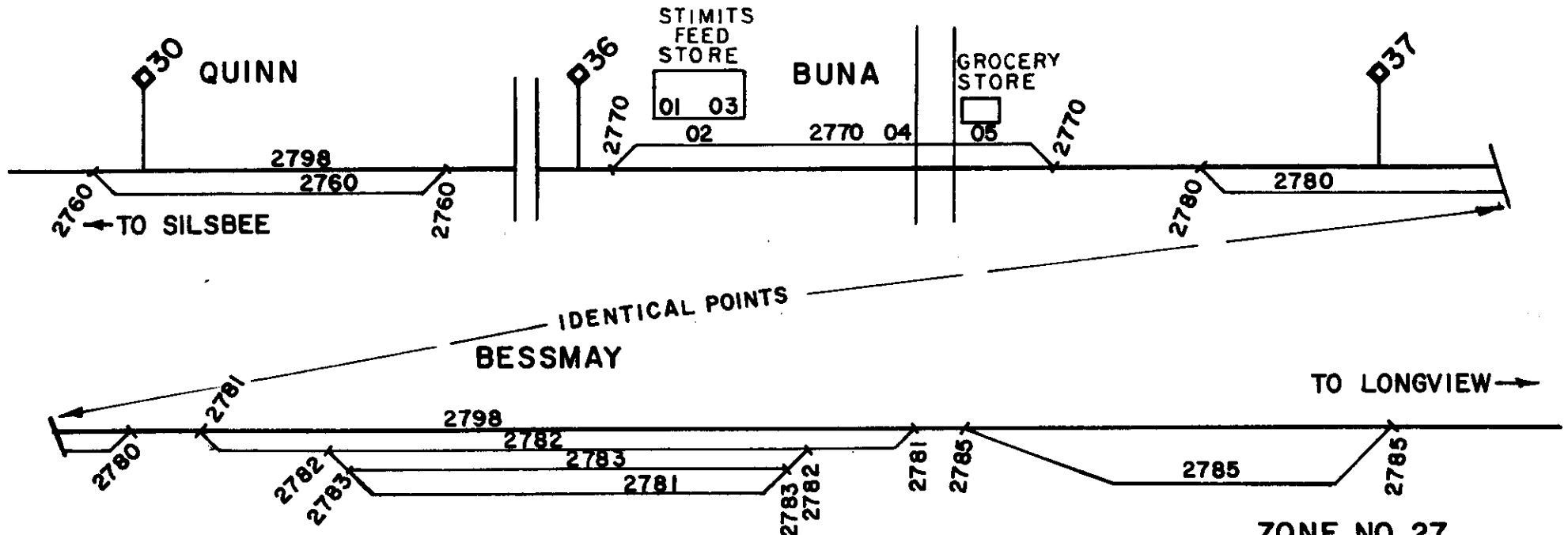
ZONE 27 < BUNA 45720 > LONGVIEW SUB DIVN

277000 BUNA SIDING  
01 BUNA STIMITS FEED STORE (SACK FEED) DOCK  
02 BUNA STIMITS FEED STORE PIT  
03 BUNA STIMITS FEED STORE (SACK FERTZ) DOCK  
04 BUNA TEAM TRACK PATRONS OPEN

ZONE 27 < BESSMAY 45725 > LONGVIEW SUB DIVN

278000 BESSMAY LONG SIDING  
278100 BESSMAY SRN TRANSFER TRACK NO. 3  
278200 BESSMAY SRN TRANSFER TRACK NO. 1  
278300 BESSMAY SRN TRANSFER TRACK NO. 2  
278500 BESSMAY TEAM TRACK (OLD HOUSE TRACK)

PAGE 9



ZONE NO. 27  
SHEET 5 OF 5

LONGVIEW SUBDIVISION PAGE 10

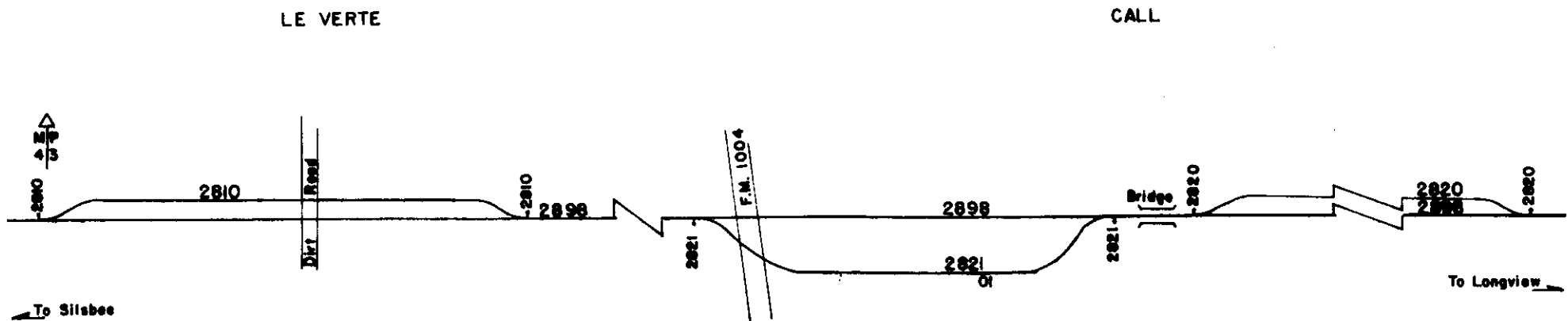
ZONE 28 < LE VERTE 45730 > LONGVIEW SUB DIVN

289800 LONGVIEW SUB DIVN MAIN TRACK  
281000 LE VERTE SIDING

ZONE 28 < CALL 45735 > LONGVIEW SUB DIVN

282000 CALL SIDING  
282100 CALL TEAM TRACK

PAGE 11

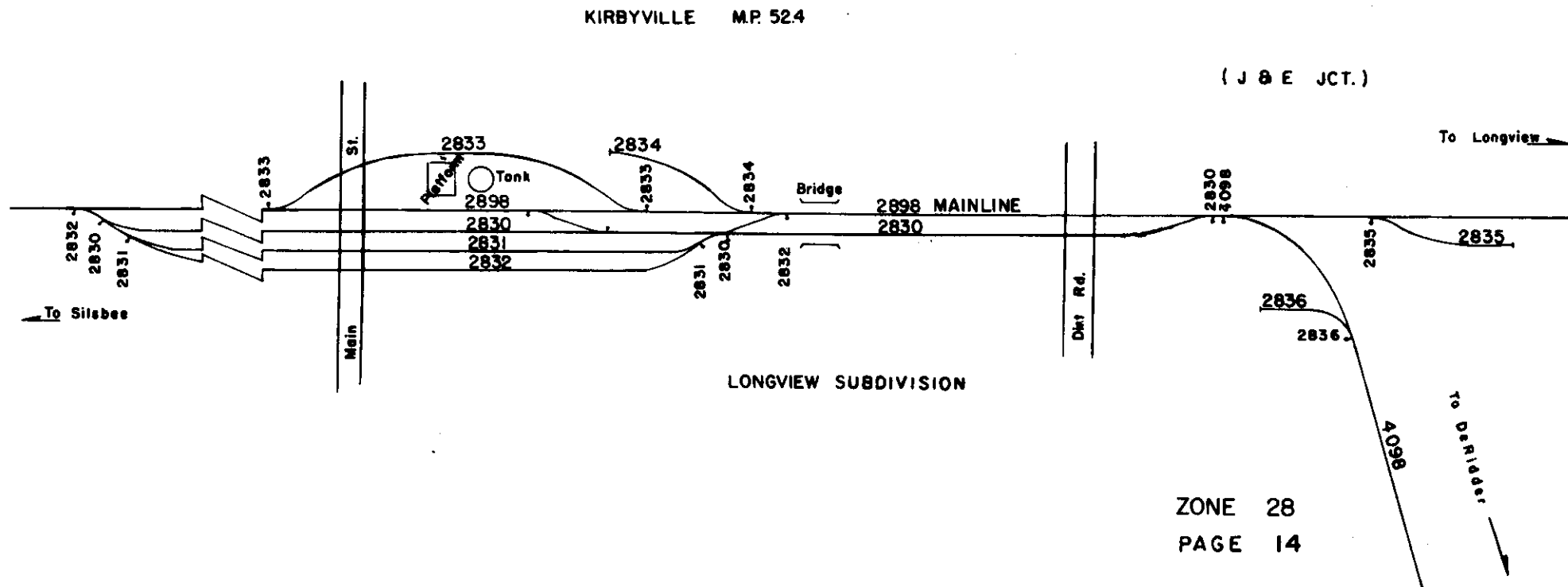


LONGVIEW SUBDIVISION

ZONE 28  
PAGE 12  
Sheet 1 of 1

- 289800 LONGVIEW SUB DIVN MAIN TRACK
- 283000 KIRBYVILLE SIDING NO. 1
- 283100 KIRBYVILLE YARD TRACK NO. 2
- 283200 KIRBYVILLE YARD TRACK NO. 3
- 283300 KIRBYVILLE HOUSE TRACK
- 01 KIRBYVILLE HOUSE TRACK PATRONS DOCK
- 283400 KIRBYVILLE OIL SPUR
- 283500 KIRBYVILLE SOUTHLAND SPUR
- 283600 KIRBYVILLE CONNIE THOMAS SPUR
- 409800 OAKDALE SUB DIVN MAIN TRACK (J & E JCT)

PAGE 13



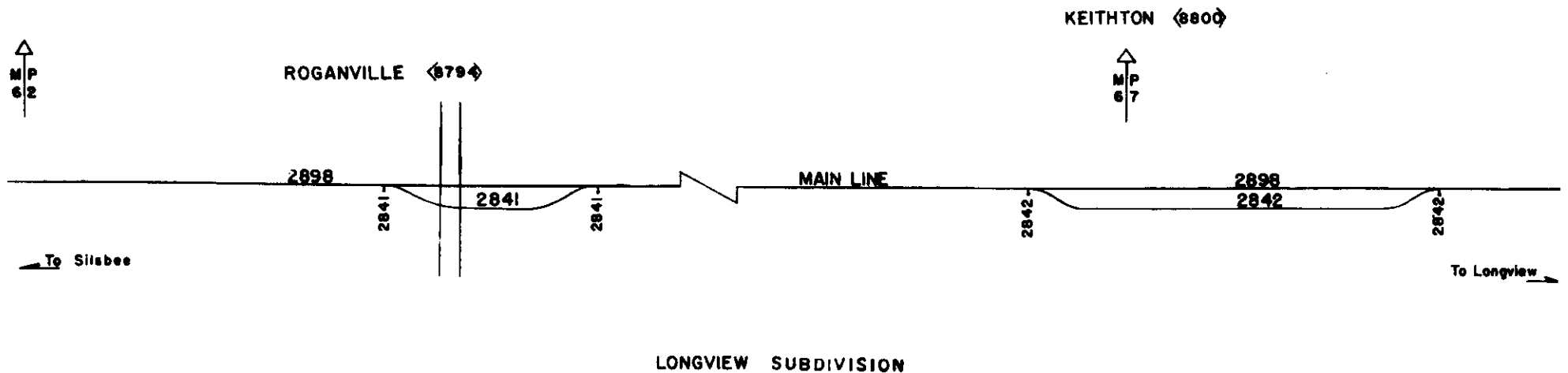
ZONE 28 < ROGANVILLE 45780 > LONGVIEW SUB DIVN

289800 LONGVIEW SUB DIVN MAIN TRACK  
284100 ROGANVILLE TEAM TRACK  
01 ROGANVILLE TEAM TRACK PATRONS OPEN

ZONE 28 < KEITHTON 45790 > LONGVIEW SUB DIVN

284200 KEITHTON SIDING

PAGE 15

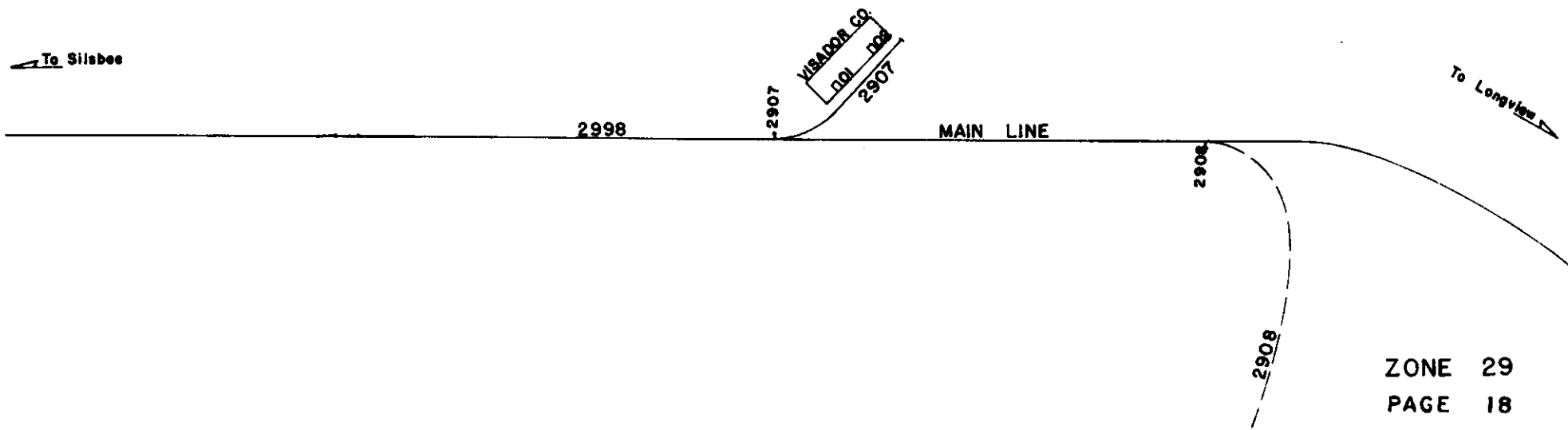


LONGVIEW SUBDIVISION

ZONE 28  
PAGE 16

299800 LONGVIEW SUB DIVN MAIN TRACK  
290700 JASPER VISADOR CO SPUR  
01 VISADOR COMPANY DOOR  
02 VISADOR COMPANY DOOR  
01 VISADOR COMPANY DOOR  
290800 LOUISIANA PACIFIC LEAD

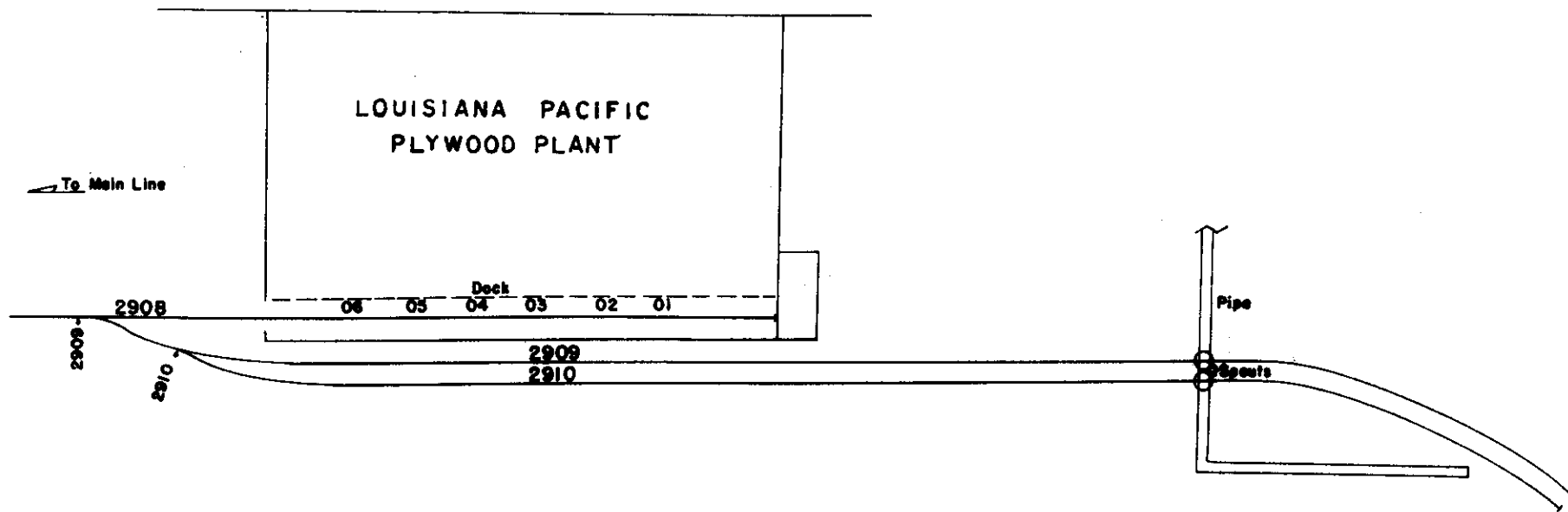
PAGE 17





290800	JASPER LOUISIANA PACIFIC LEAD TRACK	
01	LOUISIANA PACIFIC	DOCK
02	LOUISIANA PACIFIC	DOCK
03	LOUISIANA PACIFIC	DOCK
04	LOUISIANA PACIFIC	DOCK
05	LOUISIANA PACIFIC	DOCK
06	LOUISIANA PACIFIC	DOCK
290900	LOUISIANA PACIFIC TRACK NO. 1	
01	LOUISIANA PACIFIC CHIPS	SPOUT
291000	LOUISIANA PACIFIC TRACK NO. 2	
01	LOUISIANA PACIFIC CHIPS	SPOUT

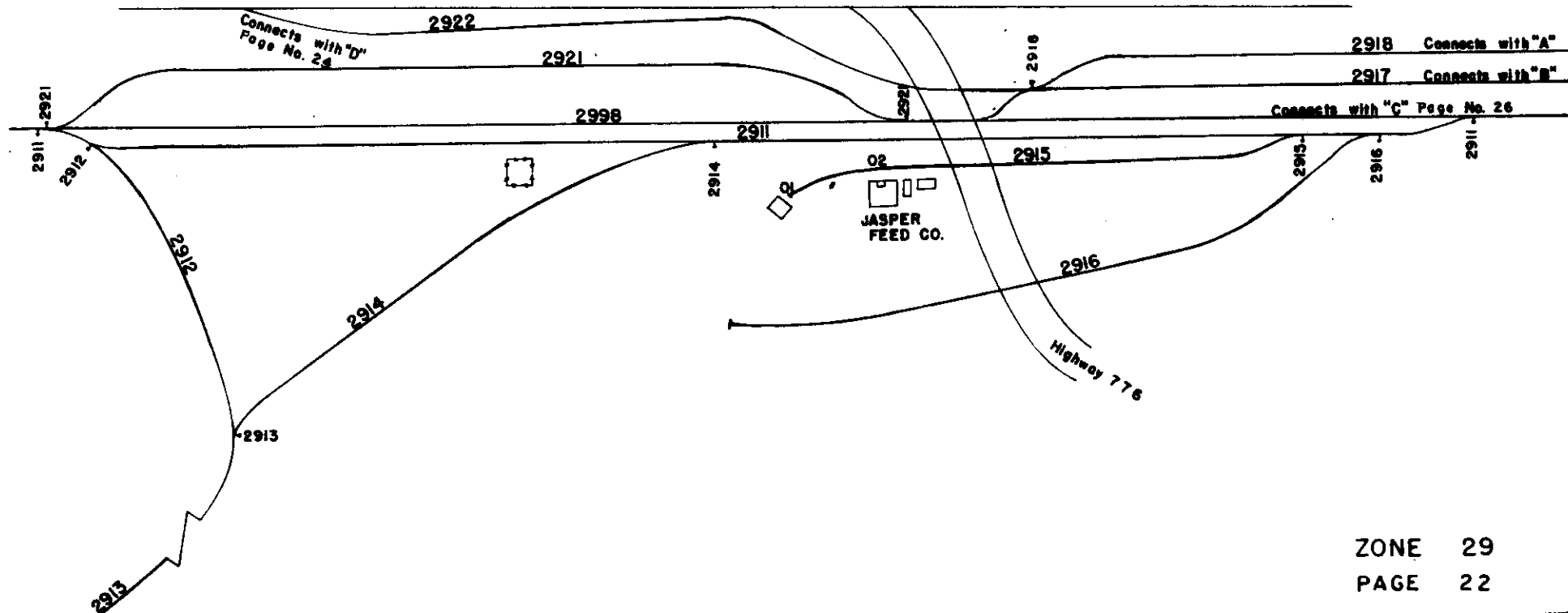
PAGE 19



- 299800 LONGVIEW SUB DIVN MAIN TRACK
- 291100 JASPER STORAGE TRACK
- 291200 JASPER WEST LEG OF WYE
- 291300 JASPER TAIL OF WYE
- 291400 JASPER EAST LEG OF WYE
- 291500 JASPER STOCK TRACK
- 01 JASPER RAMP
- 02 JASPER FEED CO.
- 291600 JASPER NEW SPUR
- 291700 JASPER OLD SIDING
- 291800 JASPER NEW SIDING
- 292100 JASPER HOUSE TRACK
- 292200 JASPER TEAM TRACK

RAMP  
DOOR

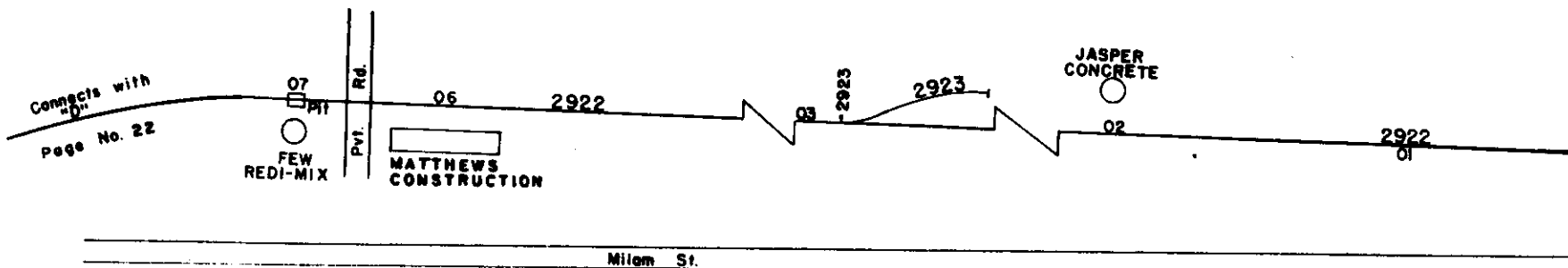
PAGE 21



292200	JASPER TEAM TRACK	
01	JASPER TEAM TRACK PATRONS	OPEN
02	JASPER CONCRETE CO	U.T PIT
03	JASPER TEAM TRACK PATRONS	OPEN
06	JASPER MATTHEWS CONSTRUCTION	BLDG
07	JASPER F.E.W. REDI-MIX CO	PIT
292300	JASPER PALMETTA SPUR	

PAGE 23

JASPER



ZONE 29 < JASPER 45800 > LONGVIEW SUB DIVN

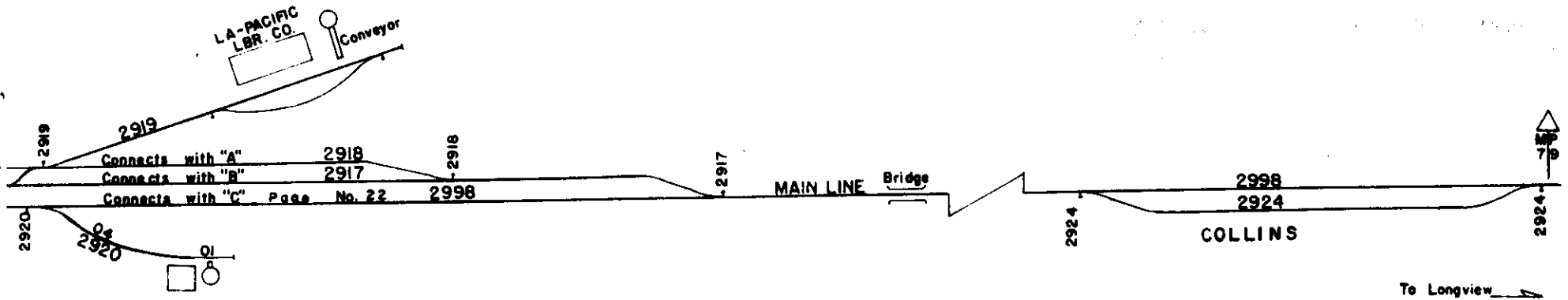
299800 LONGVIEW SUB DIVN MAIN TRACK  
291700 JASPER OLD SIDING  
291800 JASPER NEW SIDING  
291900 JASPER LOUISIANA PACIFIC LBR CO LEAD  
01 JASPER LOUISIANA PACIFIC LBR CO  
292000 JASPER WOOD YARD

CHIP SPOUT

ZONE 29 < COLLINS 45810 > LONGVIEW SUB DIVN

292400 COLLINS SIDING

PAGE 25



To Silsbee

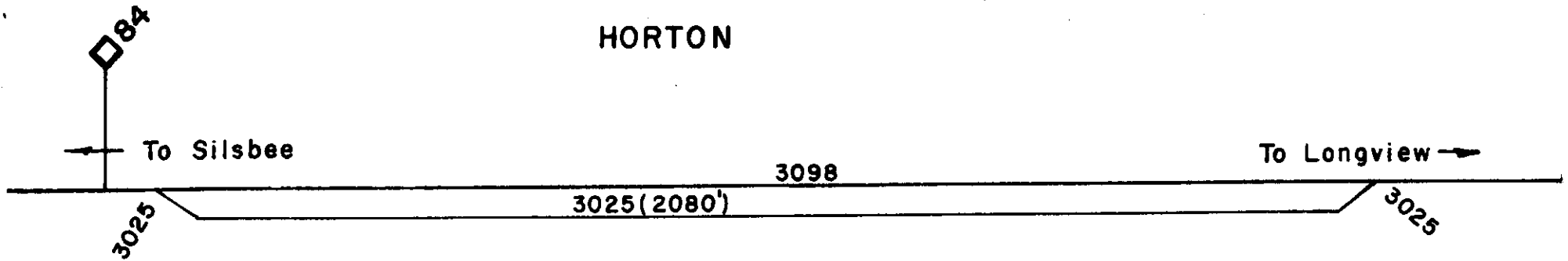
ZONE 29

PAGE 26

ZONE 30 < HORTON 45820 > LONGVIEW SUB DIVN

309800 LONGVIEW SUB DIVN MAIN TRACK  
302500 HORTON SIDING (2080 FT)

PAGE 27

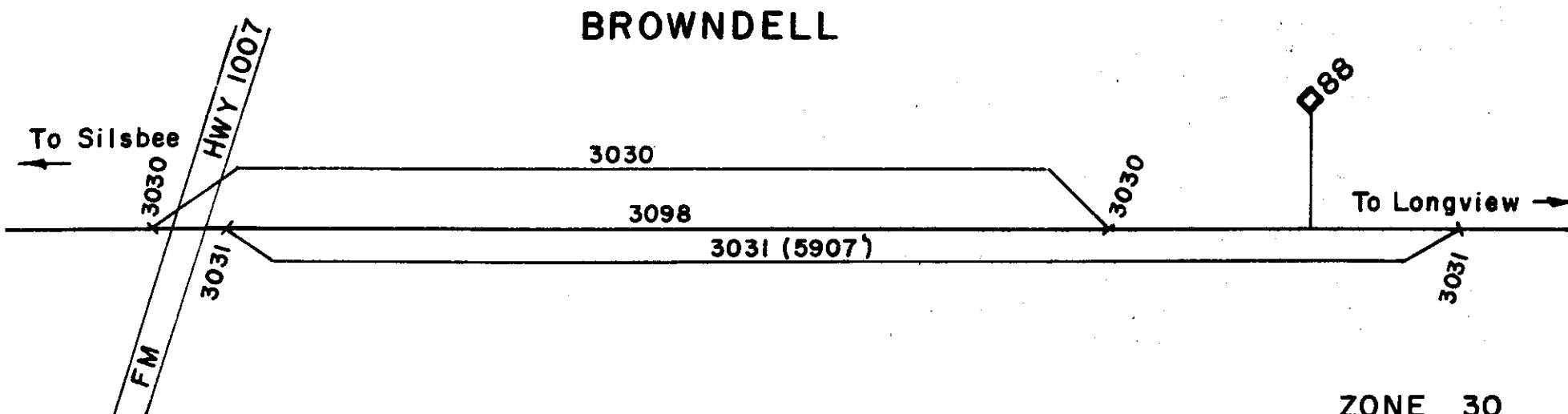


ZONE 30

PAGE 28

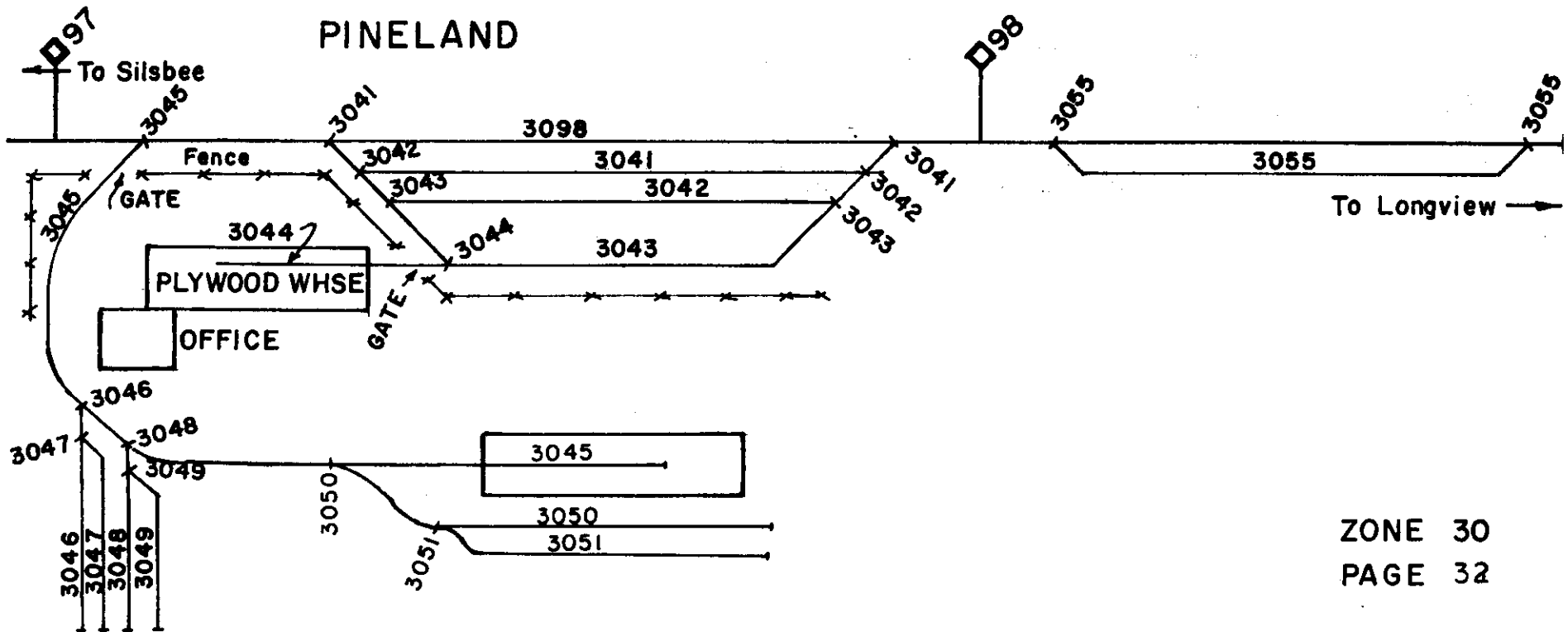
309800 LONGVIEW SUB DIVN MAIN TRACK  
303000 BROWDELL TEAM TRACK  
01 BROWDELL TEAM TRACK PATRONS OPEN  
303100 BROWDELL SIDING (5907 FT)

PAGE 29



- 309800 LONGVIEW SUB DIVN MAIN TRACK
- 304100 PINELAND TRACK NO. 1
- 304200 PINELAND TRACK NO. 2
- 304300 PINELAND TRACK NO. 3
- 304400 PINELAND TEMPLE EASTEX PLYWOOD TRACK
- 01 TEMPLE EASTEX (PLYWOOD TRACK) DOCK
- 304500 PINELAND TEMPLE EASTEX OLD NO. 8 TRACK
- 01 TEMPLE EASTEX OPEN
- 304600 PINELAND TEMPLE EASTEX CHIP TRACK NO. 1
- 304700 PINELAND TEMPLE EASTEX CHIP TRACK NO. 2
- 304800 PINELAND TEMPLE EASTEX CHIP TRACK NO. 3
- 304900 PINELAND TEMPLE EASTEX CHIP TRACK NO. 4
- 305000 PINELAND TEMPLE EASTEX CHIP TRACK
- 305100 PINELAND TEMPLE EASTEX CHIP TRACK
- 305500 PINELAND TEMPLE EASTEX OLD RUSH WOOD YARD TRACK

PAGE 31

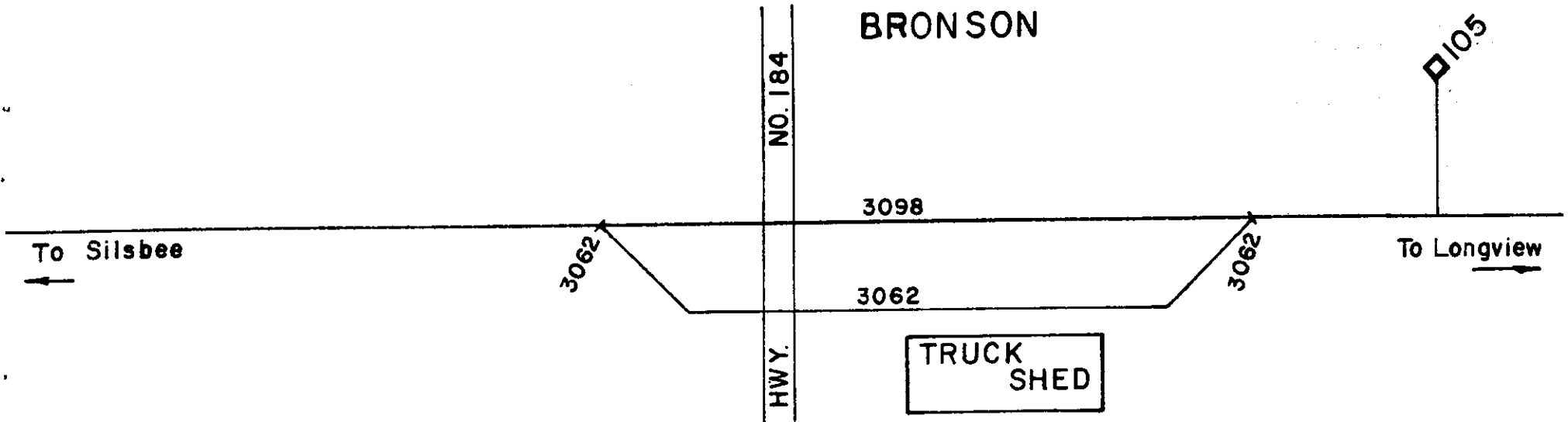


309800 LONGVIEW SUB DIVN MAIN TRACK

306200 BRONSON HOUSE TRACK

01 BRONSON HOUSE TRACK PATRONS OPEN

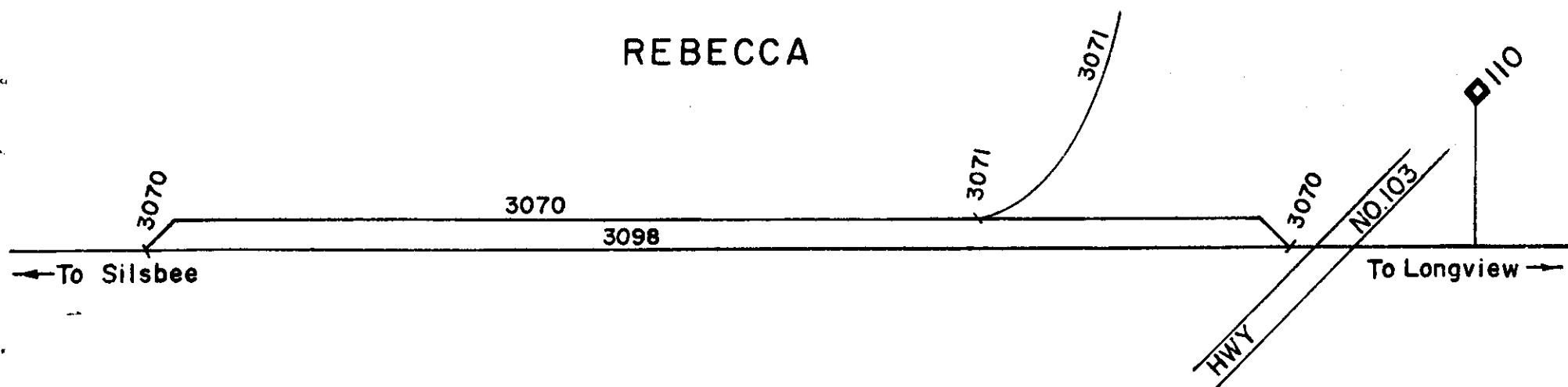
PAGE 33





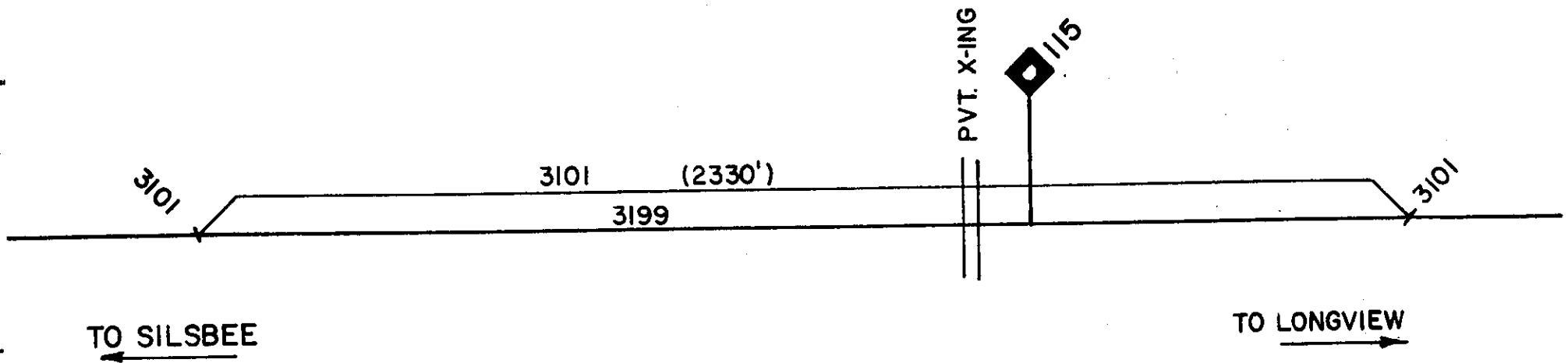
309800 LONGVIEW SUB DIVN MAIN TRACK  
307000 REBECCA SIDING  
307100 REBECCA L P WOOD YARD TRACK  
01 REBECCA L P WOOD YARD OPEN

PAGE 35



319900 VENABLE MAIN TRACK  
310100 VENABLE SIDING (2330 FT)

PAGE 37



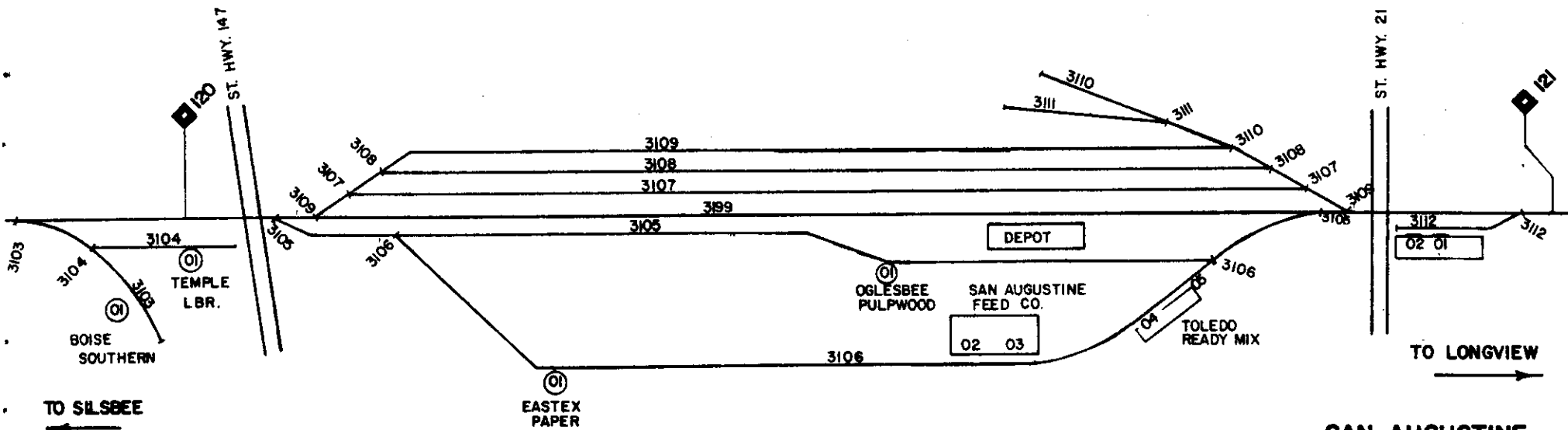
VENABLE  
ZONE 31

PAGE 38

ZONE 31 <SAN AUGUSTINE 45900> LONGVIEW SUB DIVN

- |        |  |      |
|--------|--|------|
| 319900 | SAN AUGUSTINE MAIN TRACK                   |      |
| 310300 | SAN AUGUSTINE BOISE SOUTHERN SPUR          |      |
| 310400 | SAN AUGUSTINE TEMPLE LUMBER SPUR           |      |
| 310500 | SAN AUGUSTINE HOUSE TRACK                  |      |
| 01     | OGLESBEE PULPWOOD                          | OPEN |
| 310600 | SAN AUGUSTINE COMPRESS TRACK               |      |
| 01     | EASTEX PAPER CO                            | OPEN |
| 02     | SAN AUGUSTINE FEED                         | DOOR |
| 03     | SAN AUGUSTINE FEED                         | DOOR |
| 04     | SAN AUGUSTINE TEAM PATRONS                 | OPEN |
| 05     | SAN AUGUSTINE TOLEDO READY MIX CO          | OPEN |
| 310700 | SAN AUGUSTINE PASSING TRACK NO 1 (2490 FT) |      |
| 310800 | SAN AUGUSTINE STORAGE TRACK NO 2           |      |
| 310900 | SAN AUGUSTINE STORAGE TRACK NO 3           |      |
| 311000 | SAN AUGUSTINE ROUND HOUSE LEAD             |      |
| 311100 | SAN AUGUSTINE OIL SPUR                     |      |
| 311200 | SAN AUGUSTINE OLD GROCERY SPUR             |      |

PAGE 39



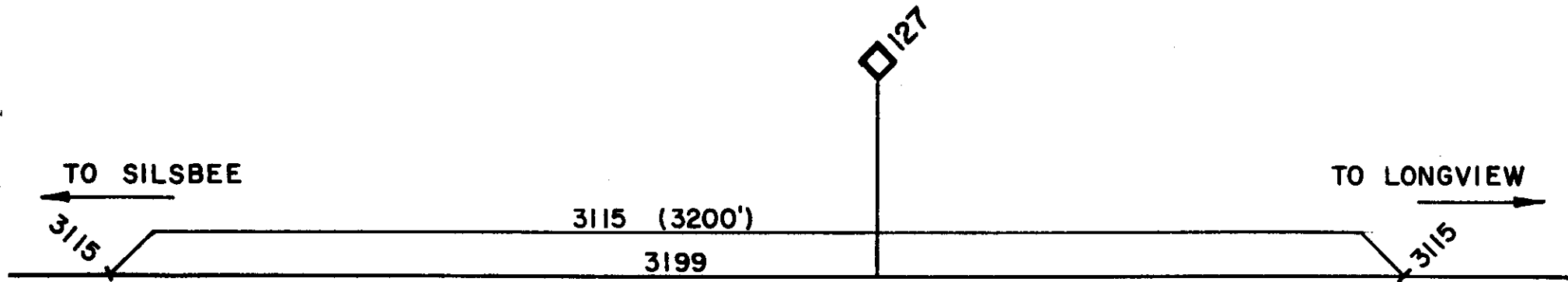
SAN AUGUSTINE

ZONE 31  
PAGE 40

ZONE 31 <CALGARY 45920> LONGVIEW SUB DIVN

319900 CALGARY MAIN TRACK  
311500 CALGARY PASSING TRACK (3200 FT)

PAGE 41



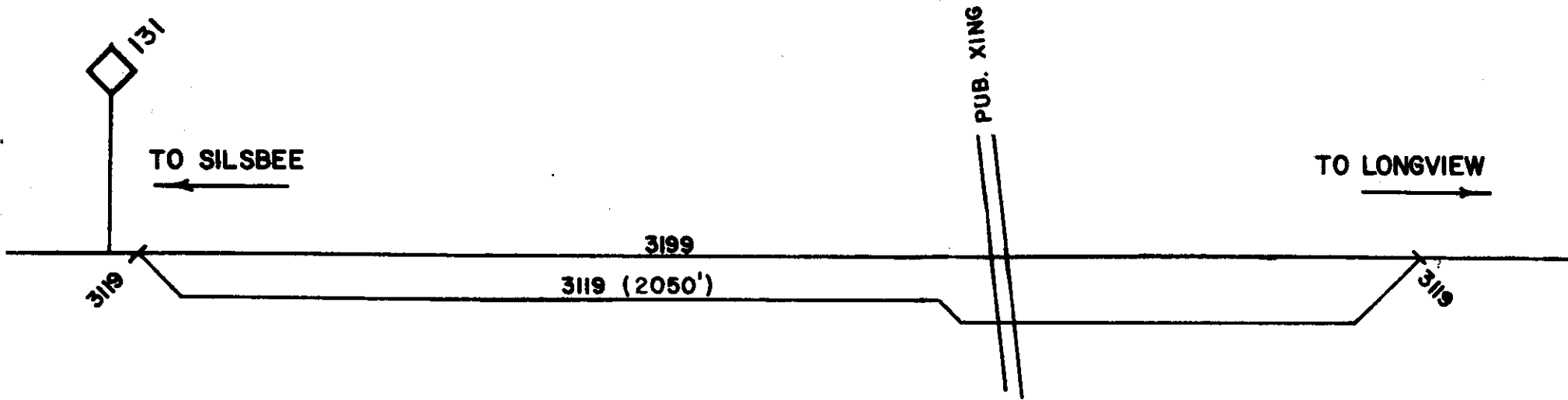
**CALGARY**  
ZONE 31

PAGE 42

ZONE 31 <NEUVILLE 45930> LONGVIEW SUB DIVN

319900 NEUVILLE MAIN TRACK  
311900 NEUVILLE TEAM TRACK (2050 F1)

PAGE 43

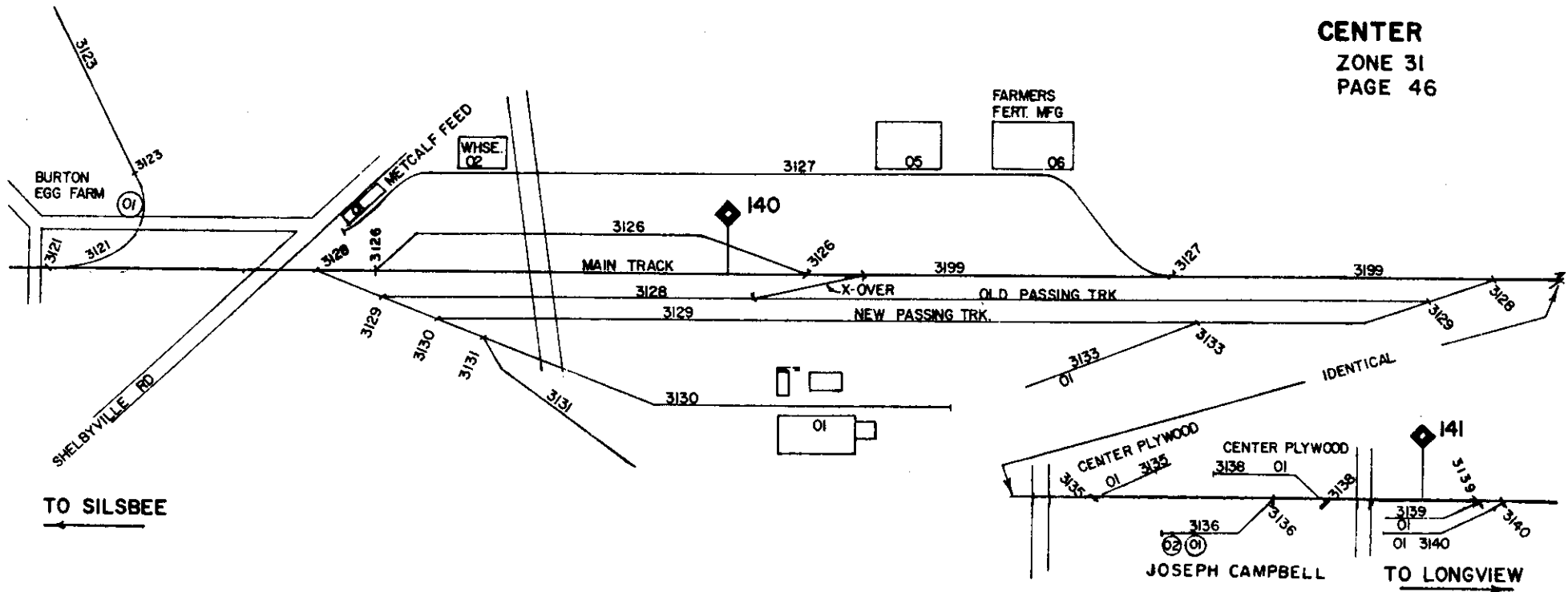


NEUVILLE  
ZONE 31  
PAGE 44

319900 CENTER MAIN TRACK  
 312100 CENTER SOUTH LEG WYE  
 01 BURTON EGG FARMS U T PIT  
 312300 CENTER TAIL TRACK  
 312600 CENTER HOUSE TRACK  
 312700 CENTER TEAM TRACK  
 01 METCALF FEED CO  
 02 VACANT WHSE  
 THRU VACANT WHSE  
 05 VACANT WHSE  
 06 FARMERS FERTILIZER MFG U T AUGER  
 312800 CENTER OLD PASS TRACK  
 312900 CENTER NEW PASS TRACK  
 313000 CENTER RIP TRACK  
 313100 CENTER TANK TRACK  
 313300 CENTER BOISE SOUTHERN TRACK  
 313500 OLD MATHIS SPUR  
 01 CENTER PLYWOOD PRODUCTS DOOR

313600 CENTER JOSEPH CAMPBELL SPUR  
 01 JOSEPH CAMPBELL CO U T PIT  
 02 JOSEPH CAMPBELL CO U T PIT  
 313800 CENTER NEW MATHIS SPUR  
 01 CENTER PLYWOOD CO DOCK  
 313900 CENTER NEW BRUCE SPUR  
 01 E L BRUCE CO DOOR  
 314000 CENTER OLD BRUCE SPUR  
 01 E L BRUCE CO OPEN

PAGE 45



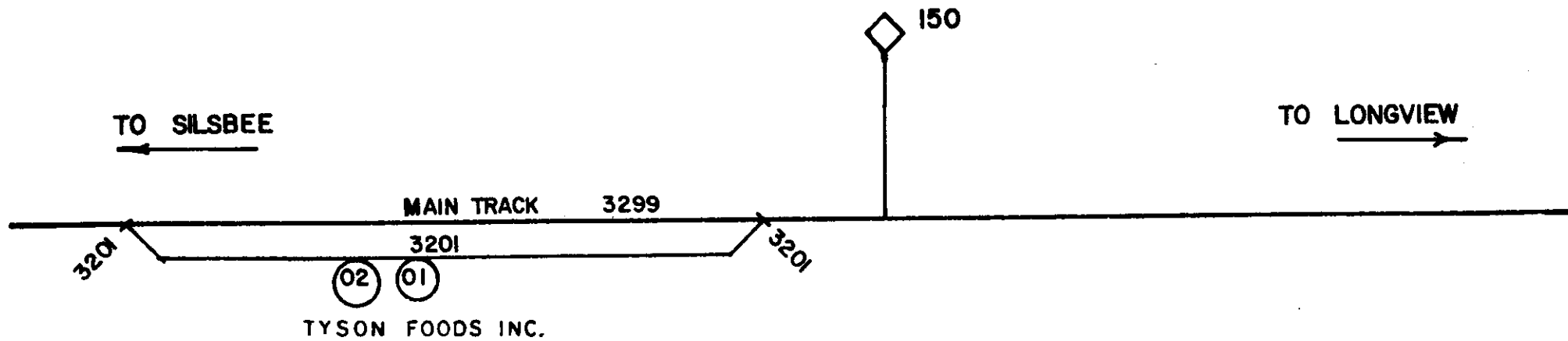
CENTER  
 ZONE 31  
 PAGE 46

ZONE 32 <RITE CARE 46110> LONGVIEW SUB DIVN

329900 RITE CARE MAIN TRACK  
320100 RITE CARE TYSONS FOODS INC TRACK  
01 RITE CARE TYSON FOODS INC  
02 RITE CARE TYSON FOODS INC

U T AUGER  
U T AUGER

PAGE 47

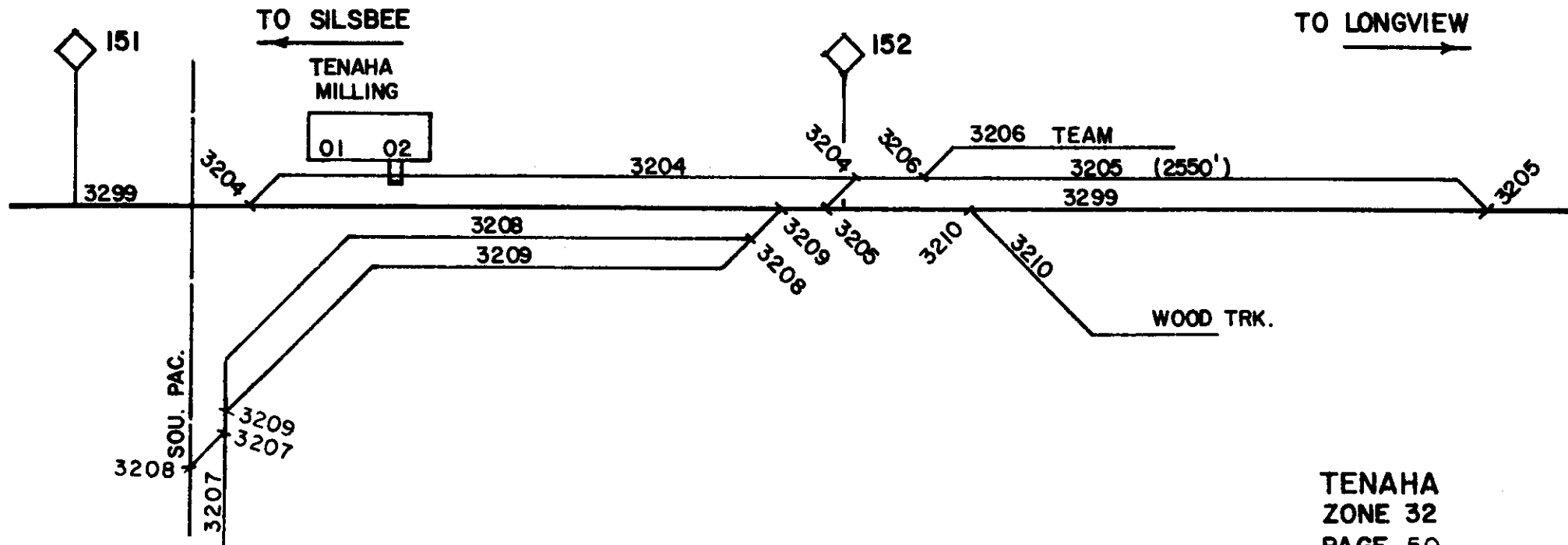


RITE-CARE  
ZONE 32  
PAGE 48

ZONE 32 <TENAHA 46190> LONGVIEW SUB DIVN

- 329900 TENAHA MAIN TRACK
- 320400 TENAHA COMPRESS TRACK
- 01 TENAHA MILLING COMPANY DOOR (SACK FEED)
- 02 TENAHA MILLING COMPANY U T AUGER (BULK GRAIN UNLDG)
- 320500 TENAHA PASSING TRACK (2550 FT)
- 320600 TENAHA TEAM TRACK
- 320700 TENAHA SP INTERCHANGE TRACK NO.3
- 320800 TENAHA SP INTERCHANGE TRACK NO.1
- 320900 TENAHA SP INTERCHANGE TRACK NO.2
- 321000 TENAHA WOODYARD TRACK

PAGE 49

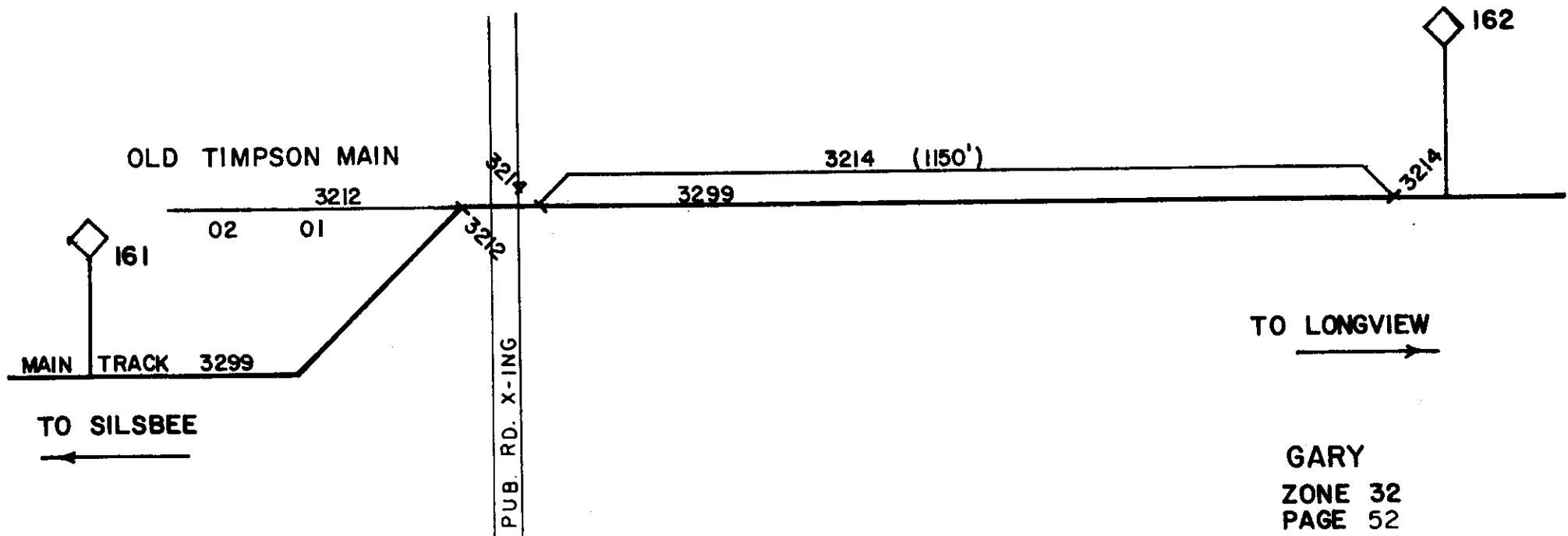


TENAHA  
ZONE 32  
PAGE 50



329900 GARY MAIN TRACK  
321200 GARY (OLD) TIMPSON MAIN TRACK  
321400 GARY PASSING TRACK

PAGE 51

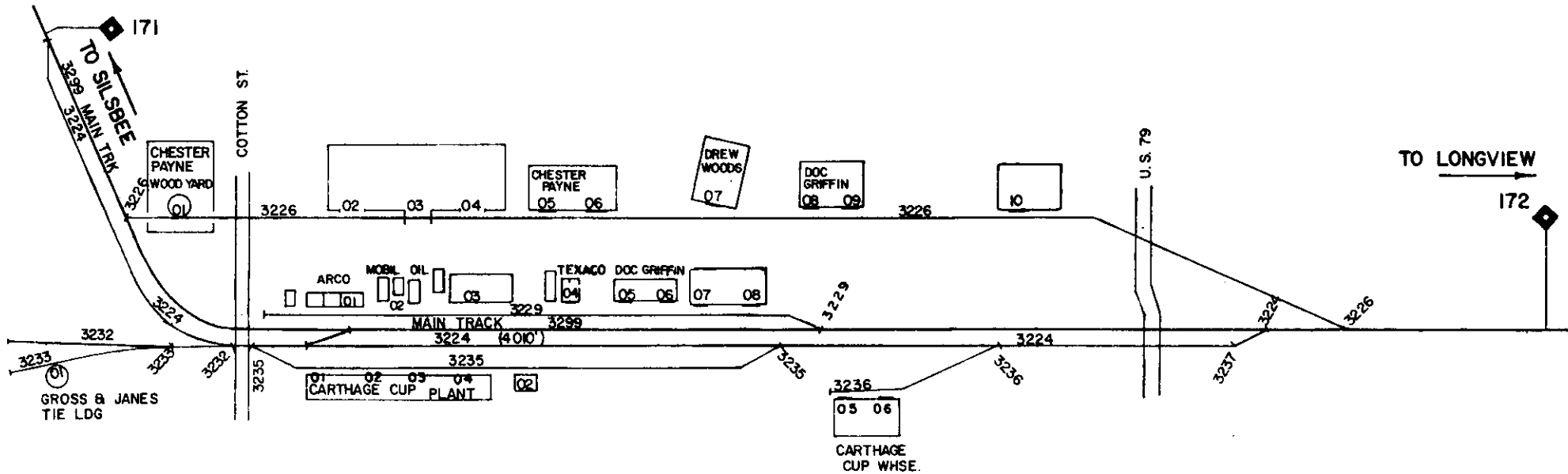


GARY  
ZONE 32  
PAGE 52

ZONE 32 <CARTHAGE 46430> LONGVIEW SUB DIVN

329900	CARTHAGE MAIN TRACK		322906	DOC GRIFFIN FEED DOOR 8	DOOR
322400	CARTHAGE SIDING (4018 FT)		07	DOC GRIFFIN FEED DOOR 7	DOOR
322600	CARTHAGE WEAVER TRACK		08	DOC GRIFFIN FEED DOOR 6	DOOR
01	CHESTER PAYNE WOOD YARD	OPEN	323200	CARTHAGE WEST TIE TRACK	
02	VACANT	OPEN	323300	CARTHAGE EAST TIE TRACK	
03	VACANT	OPEN	01	GROSS & JANES CO (TIES)	OPEN
04	VACANT	OPEN	323500	CARTHAGE CUP CO TRACK NO. 1	
05	CHESTER PAYNE CO	DOOR	01	CARTHAGE CUP MFG CO	OPEN
06	CHESTER PAYNE CO	DOOR	02	CARTHAGE CUP MFG CO	OPEN
07	VACANT	DOOR	03	CARTHAGE CUP MFG CO	OPEN
08	DOC GRIFFIN FEED	DOOR	04	CARTHAGE CUP MFG CO	DOOR
09	DOC GRIFFIN FEED	DOOR	323600	CARTHAGE CUP CO TRACK NO. 2	
10	CARTHAGE TEAM TRACK PATRONS	OPEN	05	CARTHAGE CUP MFG CO WHSE	DOOR
322900	CARTHAGE LUMBER TRACK		06	CARTHAGE CUP MFG CO WHSE	DOOR
01	COSDEN CHEMICAL (FINA OIL)	OPEN			
02	COSDEN CHEMICAL (FINA OIL)	OPEN			
03	COSDEN CHEMICAL (FINA OIL)	OPEN			
04	TEXACO WHSE	DOOR			
05	DOC GRIFFIN FEED DOOR 9	DOOR			

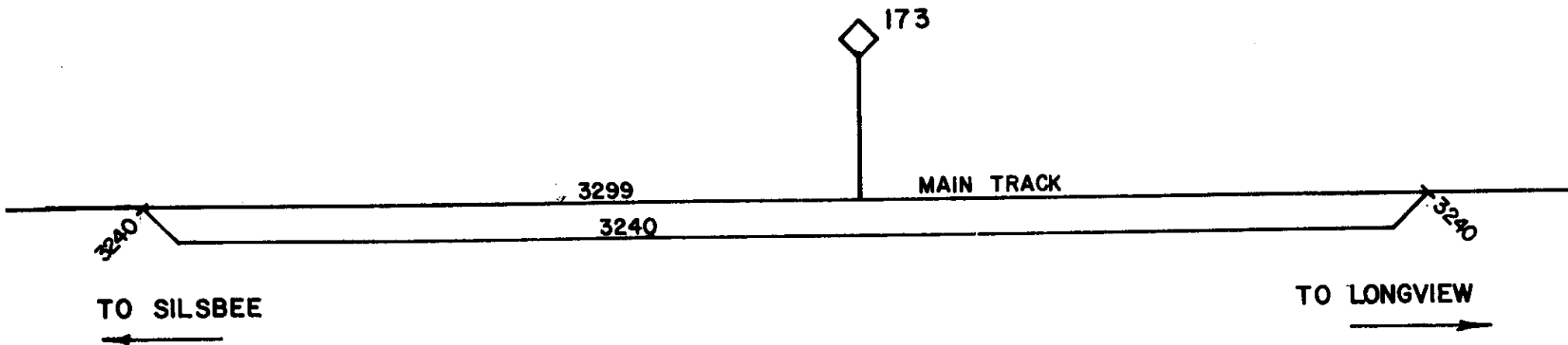
PAGE 53



ZONE 32 <CARTHAGE 46430> LONGVIEW SUB DIVN

329900 CARTHAGE MAIN TRACK  
324000 CARTHAGE LONE STAR STORAGE TRACK

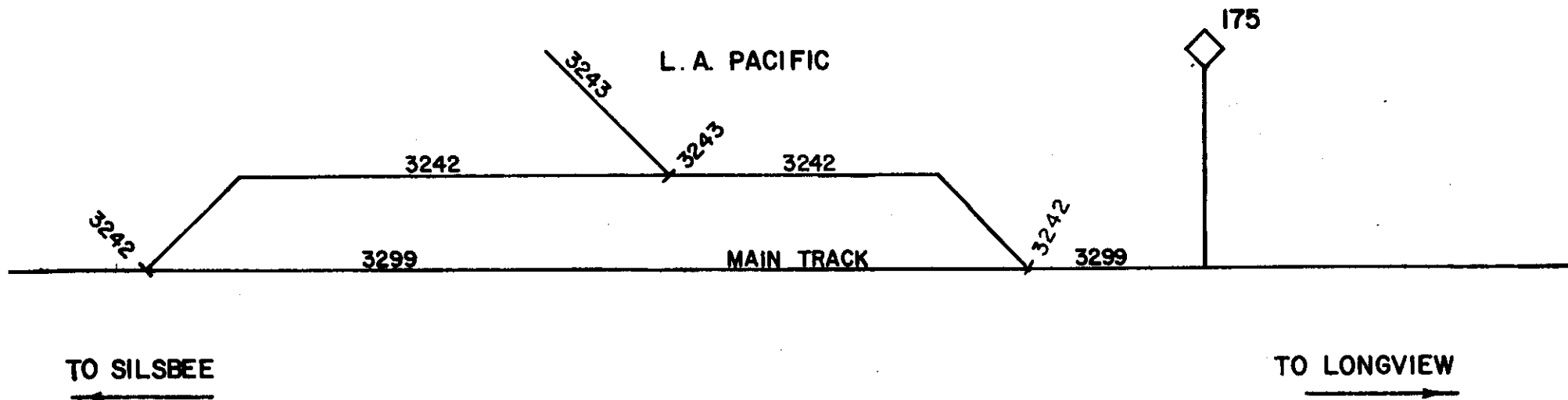
PAGE 55



CARTHAGE  
ZONE 32  
SHEET 2 of 3  
PAGE 56

329900 CARTHAGE MAIN TRACK  
324200 CARTHAGE LA PACIFIC TRACK  
324300 CARTHAGE LA PACIFIC TRACK

PAGE 57



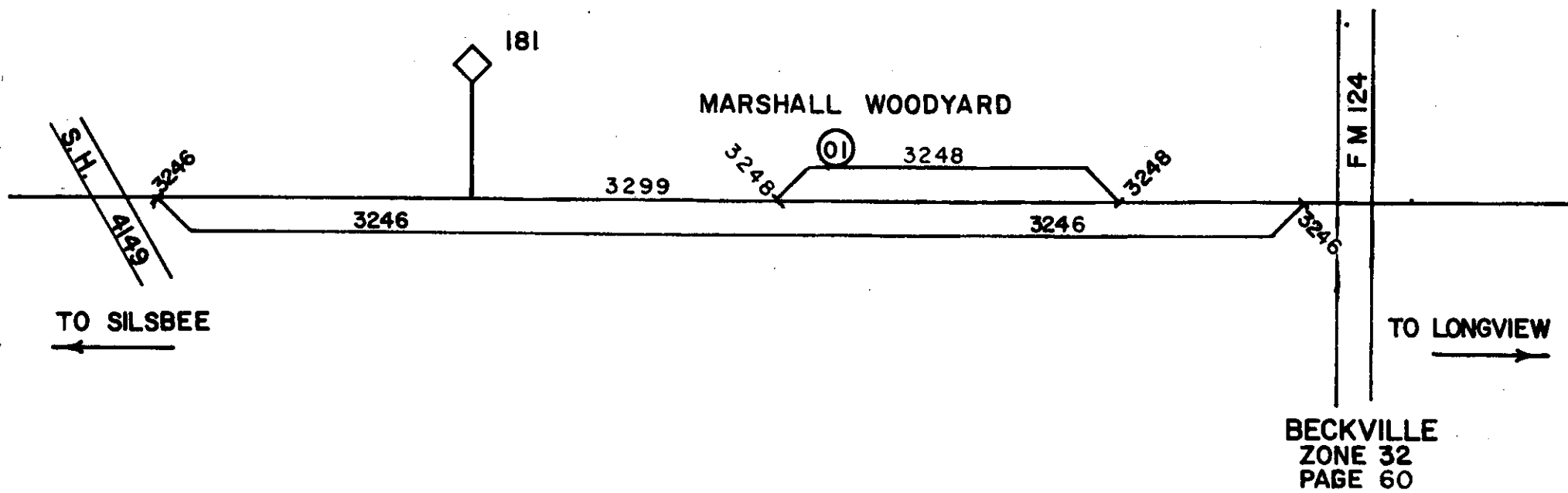
CARTHAGE  
ZONE 32  
SHEET 3 of 3  
PAGE 58

ZONE 32 <BECKVILLE 46435> LONGVIEW SUB DIVN

329900 BECKVILLE MAIN TRACK  
324600 BECKVILLE PASSING TRACK  
324800 BECKVILLE HOUSE TRACK  
01 BECKVILLE MARSHALL WOODYARD

OPEN

PAGE 59

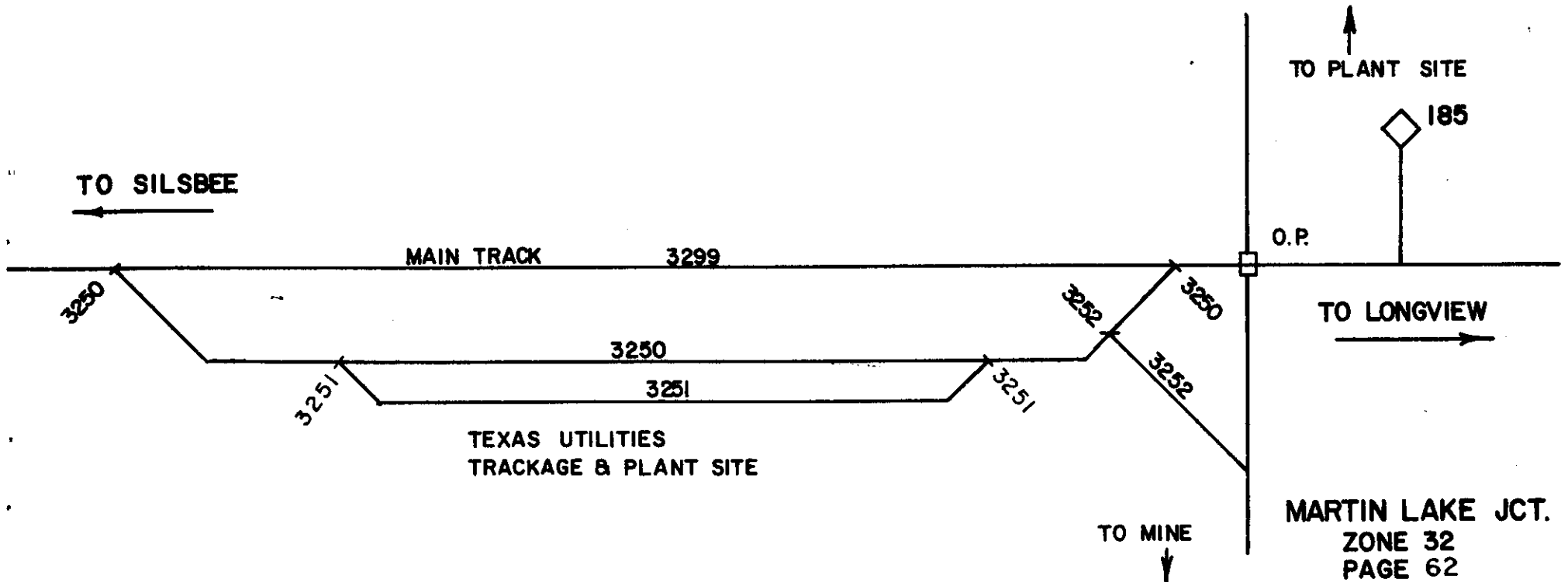


BECKVILLE  
ZONE 32  
PAGE 60

ZONE 32 <MARTIN LAKE JCT 46440> LONGVIEW SUB DIVN

- 329900 MARTIN LAKE JCT MAIN TRACK
- 325000 MARTIN LAKE JCT TEXAS UTILITIES TRACK NO. 1
- 325100 MARTIN LAKE JCT TEXAS UTILITIES TRACK NO. 2
- 325200 MARTIN LAKE JCT TEXAS UTILITIES LEAD TRACK

PAGE 61

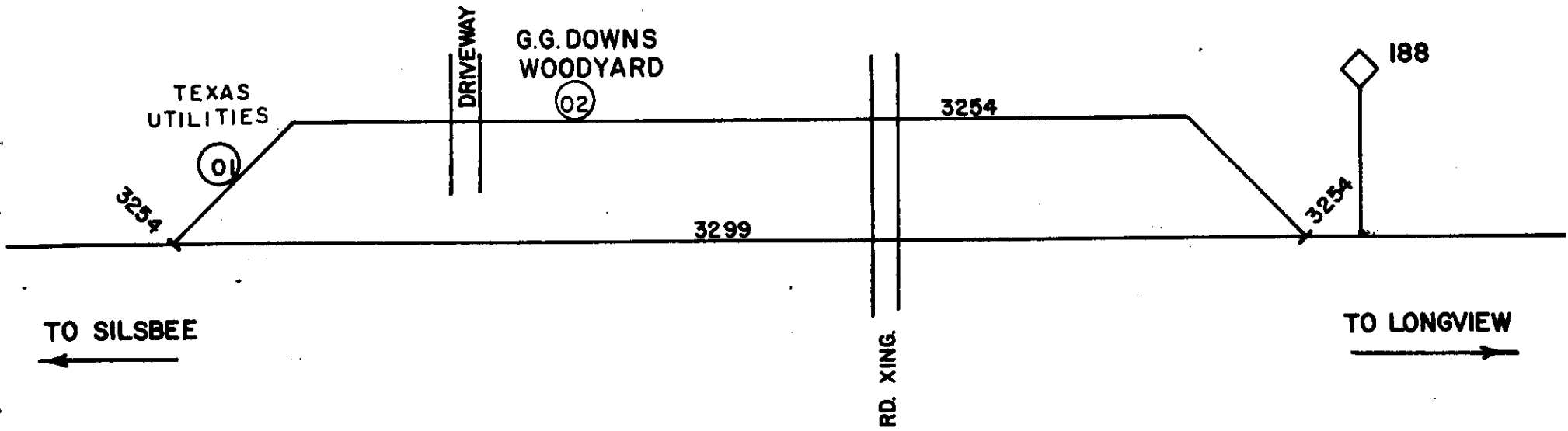


MARTIN LAKE JCT.  
ZONE 32  
PAGE 62

ZONE 32 <TATUM 46445> LONGVIEW SUB DIVN

- 329900 TATUM MAIN TRACK
- 325400 TATUM TEAM TRACK
- 01 TATUM TEXAS UTILITIES STORAGE OPEN
- 02 TATUM GRADY DOWNS WOODYARD OPEN

PAGE 63

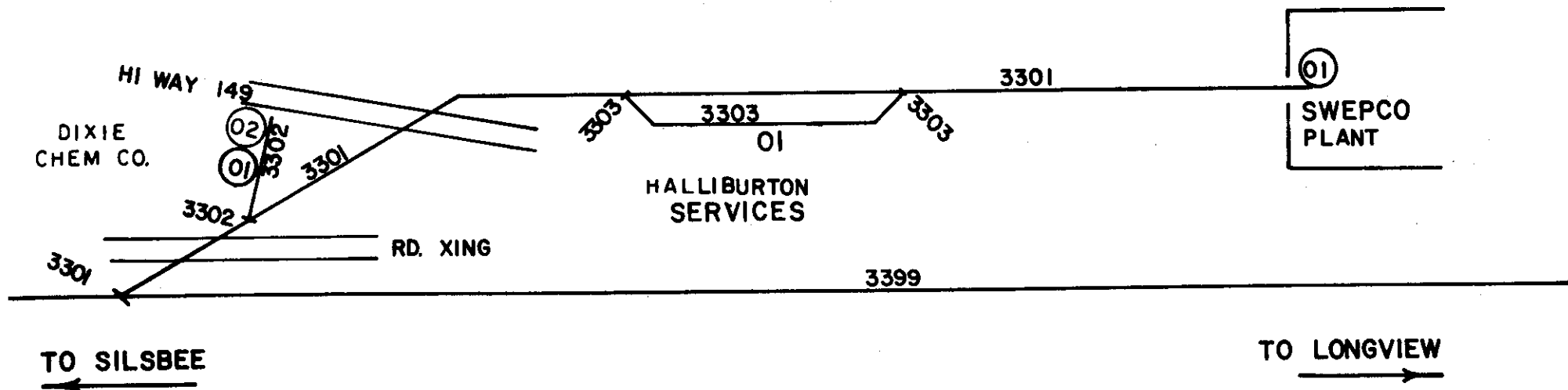


TATUM  
ZONE 32  
PAGE 64

ZONE 33 <EASTON 46450> LONGVIEW SUB DIVN

- 339900 EASTON MAIN TRACK
- 330100 EASTON SWEPCO INDUSTRIAL SPUR (3.58 MILES)
  - 01 EASTON SWEPCO PLANT OPEN
- 330200 EASTON DIXIE CHEMICAL CO
  - 01 EASTON DIXIE CHEMICAL CO OPEN
  - 02 EASTON DIXIE CHEMICAL CO OPEN
- 330300 EASTON HALLIBURTON SERVICES TRACK
  - 01 EASTON HALLIBURTON SERVICES U T PIT

PAGE 65





ZONE 33 <LONGVIEW 46500> LONGVIEW SUB DIVN  
 \* \* \* \* \* TEXAS EASTMAN PLANT \* \* \* \* \*

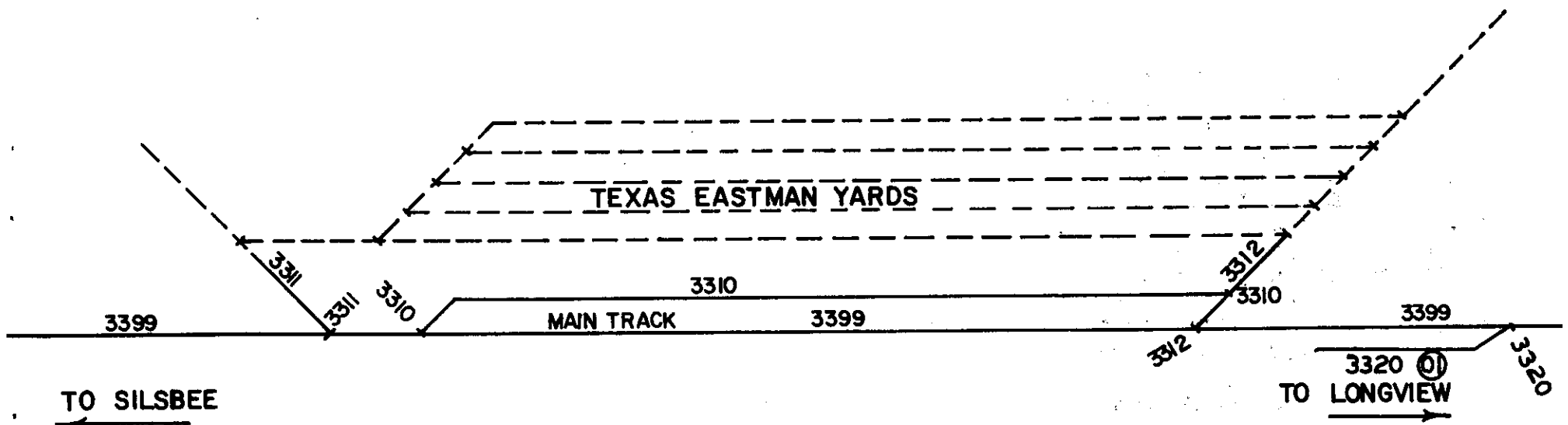
- 339900 EASTMAN MAIN TRACK
- 331000 EASTMAN STORAGE TRACK
- 331100 EASTMAN WEST ENTRANCE TRACK
- 331200 EASTMAN EAST ENTRANCE TRACK
- 332000 OLD VIKING PUMP TRACK
- 01 VACANT

UT.PIT

\*\*\*\* RAIL SWITCHING SERVICE (RSS) SWITCHES THE TEXAS EASTMAN PLANT \*\*\*\*

\*\*\*\* SANTA FE PICKS UP AND SETS OUT AT PLANT \*\*\*\*

PAGE 67



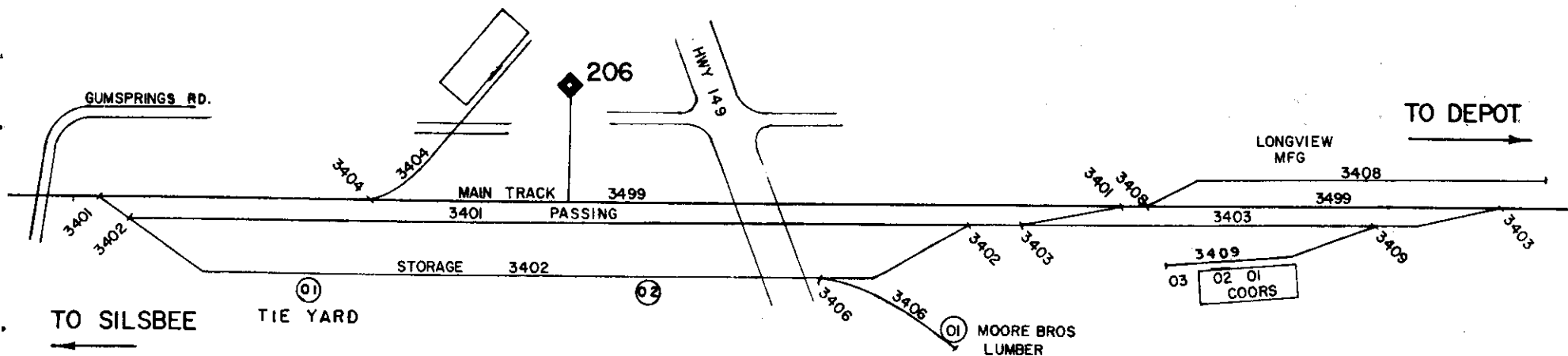
(TEXAS EASTMAN)

LONGVIEW  
 ZONE 33  
 PAGE 68

ZONE 34 <LONGVIEW 46500> LONGVIEW SUB DIVN

349900	LONGVIEW MAIN TRACK	
340100	LONGVIEW PASSING TRACK NO. 1	
340200	LONGVIEW STORAGE NO. 5 TRACK	
01	SOMERVILLE TIE CO (TIEYARD)	OPEN
02	LONGVIEW TEAM TRACK PATRONS	OPEN
340300	LONGVIEW TAIL TRACK	
340400	LONGVIEW OLD R & K TRACK	
340600	MOORE BROS LUMBER TRACK	
01	MOORE BROS LUMBER CO	OPEN
340800	LONGVIEW MANUFACTURING TRACK	
340900	LONGVIEW COORS SPUR	
01	LONGVIEW COORS WAREHOUSE	DOOR
02	LONGVIEW COORS WAREHOUSE	DOOR
03	LONGVIEW COORS WAREHOUSE	DOCK

PAGE 69

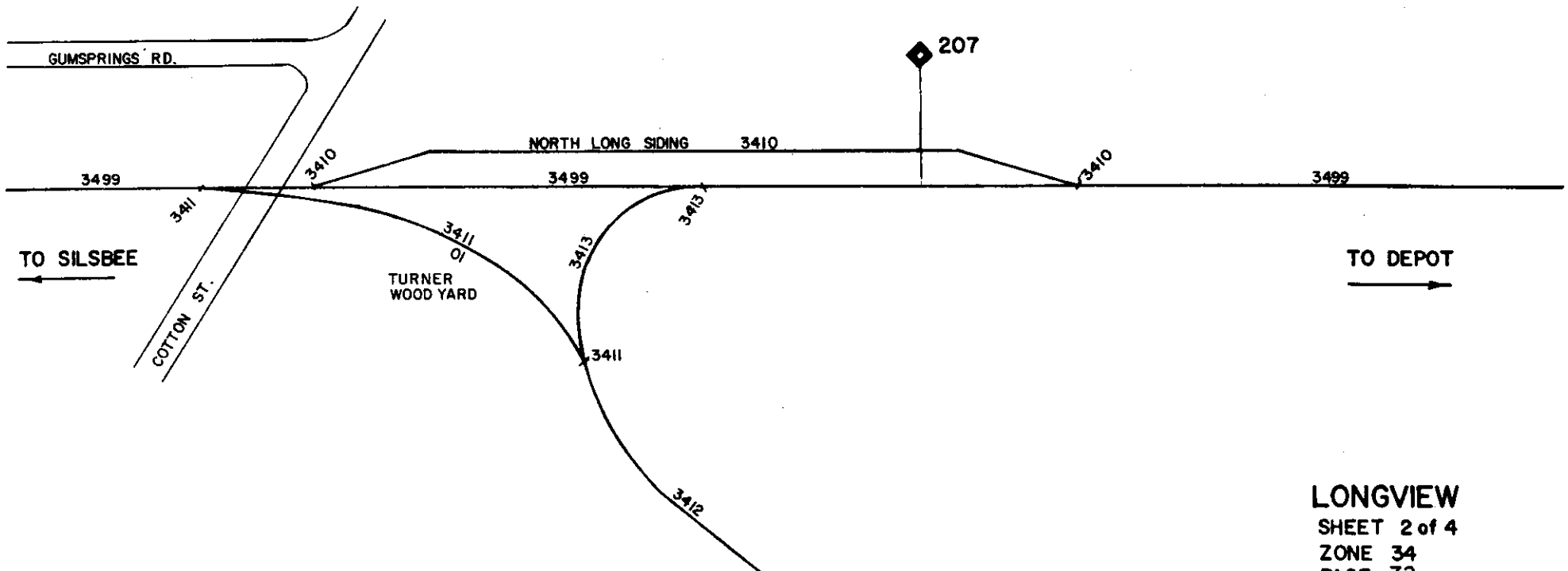


LONGVIEW  
 SHEET 1 of 4  
 ZONE 34  
 PAGE 70

ZONE 34 <LONGVIEW 46500> LONGVIEW SUB DIVN

- 349900 LONGVIEW MAIN TRACK
- 341000 LONGVIEW NORTH LONG SIDING
- 341100 LONGVIEW WEST LEG OF WYE
- 01 LONGVIEW TURNER WOOD YARD                    OPEN
- 341200 LONGVIEW TAIL OF WYE TRACK
- 341300 LONGVIEW EAST LEG OF WYE

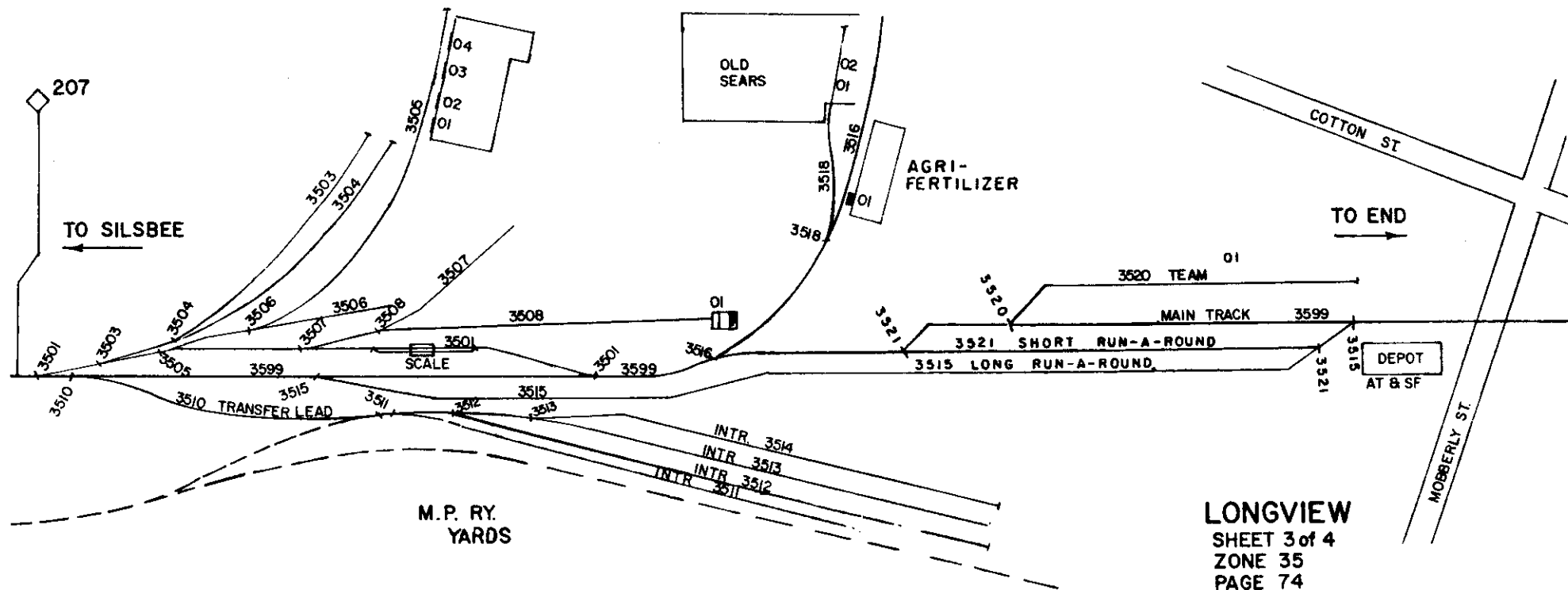
PAGE 71



LONGVIEW  
SHEET 2 of 4  
ZONE 34  
PAGE 72

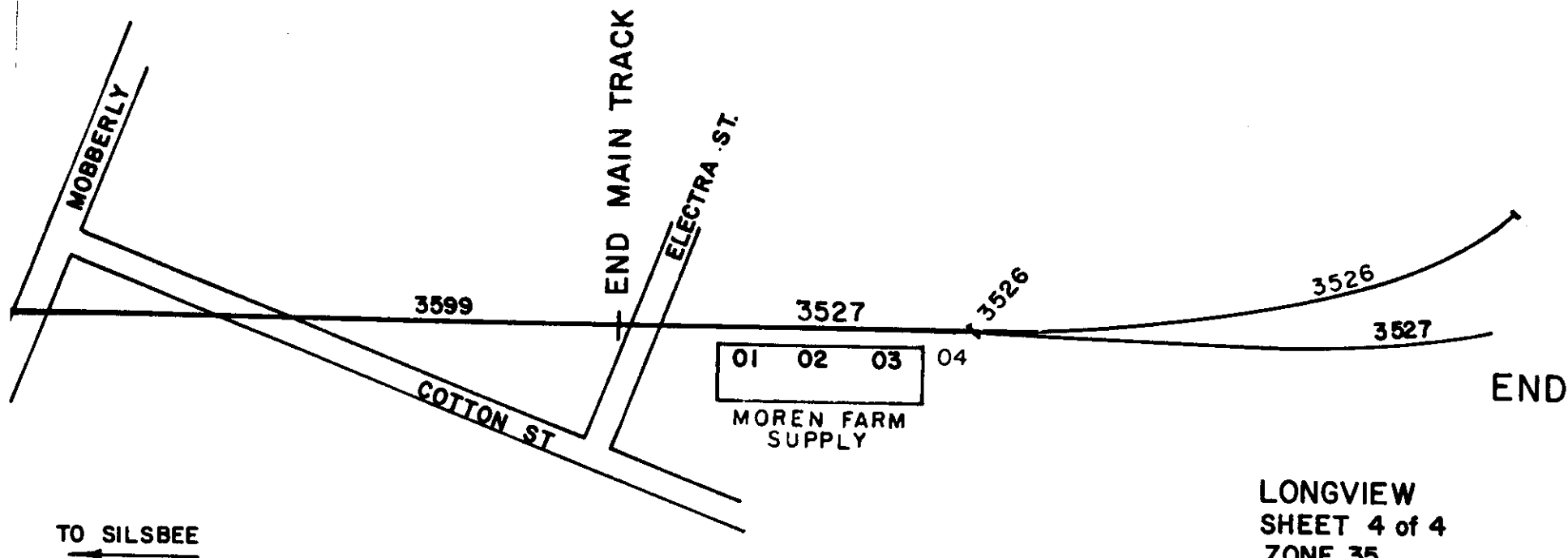
359900	LONGVIEW MAIN TRACK			351100	INTERCHANGE TRACK 1
350100	LONGVIEW SCALE TRACK			351200	INTERCHANGE TRACK 2
01	LONGVIEW SCALES	SCALES		351300	INTERCHANGE TRACK 3
350300	LONGVIEW RIP TRACK NO. 2			351400	INTERCHANGE TRACK 4
350400	LONGVIEW RIP TRACK NO. 1			351500	LONGVIEW LONG RUN-AROUND TRACK
350500	LONGVIEW B & C TRACK			351600	LONGVIEW AGRI-FERTILIZER CO TRACK
01	MAXWELL DISTR INC DOOR 1	DOOR		01	AGRI-FERTILIZER CO UT AUGER
02	MAXWELL DISTR INC DOOR 2	DOOR		351800	OLD SEARS WAREHOUSE TRACK
03	MAXWELL DISTR INC DOOR 3	DOOR		01	SEARS WAREHOUSE DOOR
04	MAXWELL DISTR INC DOOR 4	DOOR		02	SEARS WAREHOUSE DOOR
350600	LONGVIEW CABOOSE TRACK			352000	LONGVIEW TEAM TRACK
350700	LONGVIEW ENGINE TIE UP TRACK			01	LONGVIEW TEAM TRACK PATRONS
350800	LONGVIEW RAMP TRACK			352100	LONGVIEW SHORT RUN-AROUND TRACK
01	LONGVIEW RAMP	RAMP			
351000	LONGVIEW TRANSFER LEAD				

PAGE 73



- 359900 LONGVIEW MAIN TRACK
- 352600 LONGVIEW INDUSTRY TRACK (AT END OF MAIN TRACK)
- 352700 LONGVIEW MOREN FARM SUPPLY TRACK (AT END OF MAIN TRACK)
- 01 MOREN FARM SUPPLY (AT END OF TRACK) DOOR
- 02 MOREN FARM SUPPLY (AT END OF TRACK) DOOR
- 03 MOREN FARM SUPPLY (AT END OF TRACK) UT.PIT
- 04 MOREN FARM SUPPLY (AT END OF TRACK) OPEN

PAGE 75

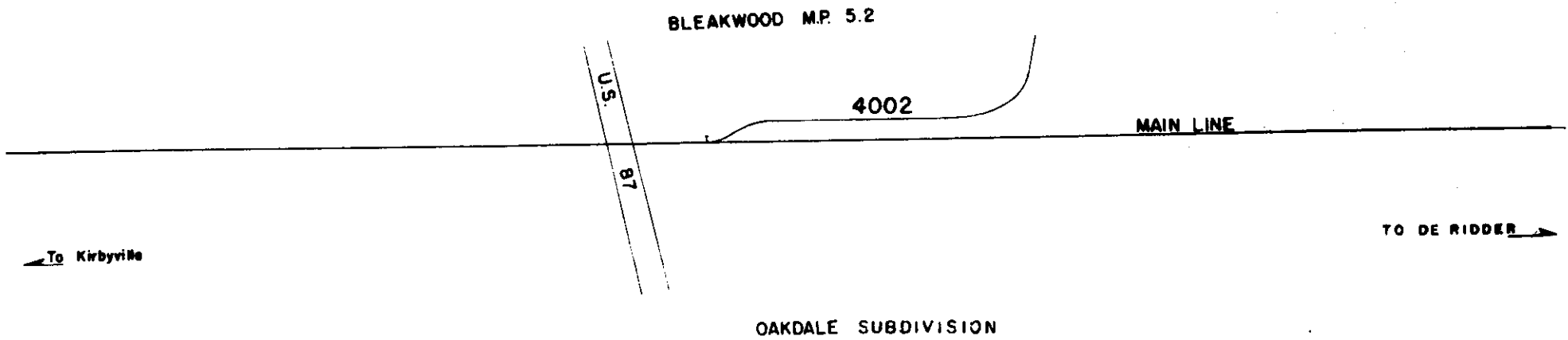


LONGVIEW  
 SHEET 4 of 4  
 ZONE 35  
 PAGE 76

409800 OAKDALE SUB DIVN MAIN TRACK  
400200 BLEAKWOOD TEAM TRACK  
01 BLEAKWOOD TEAM TRACK PATRONS

OPEN

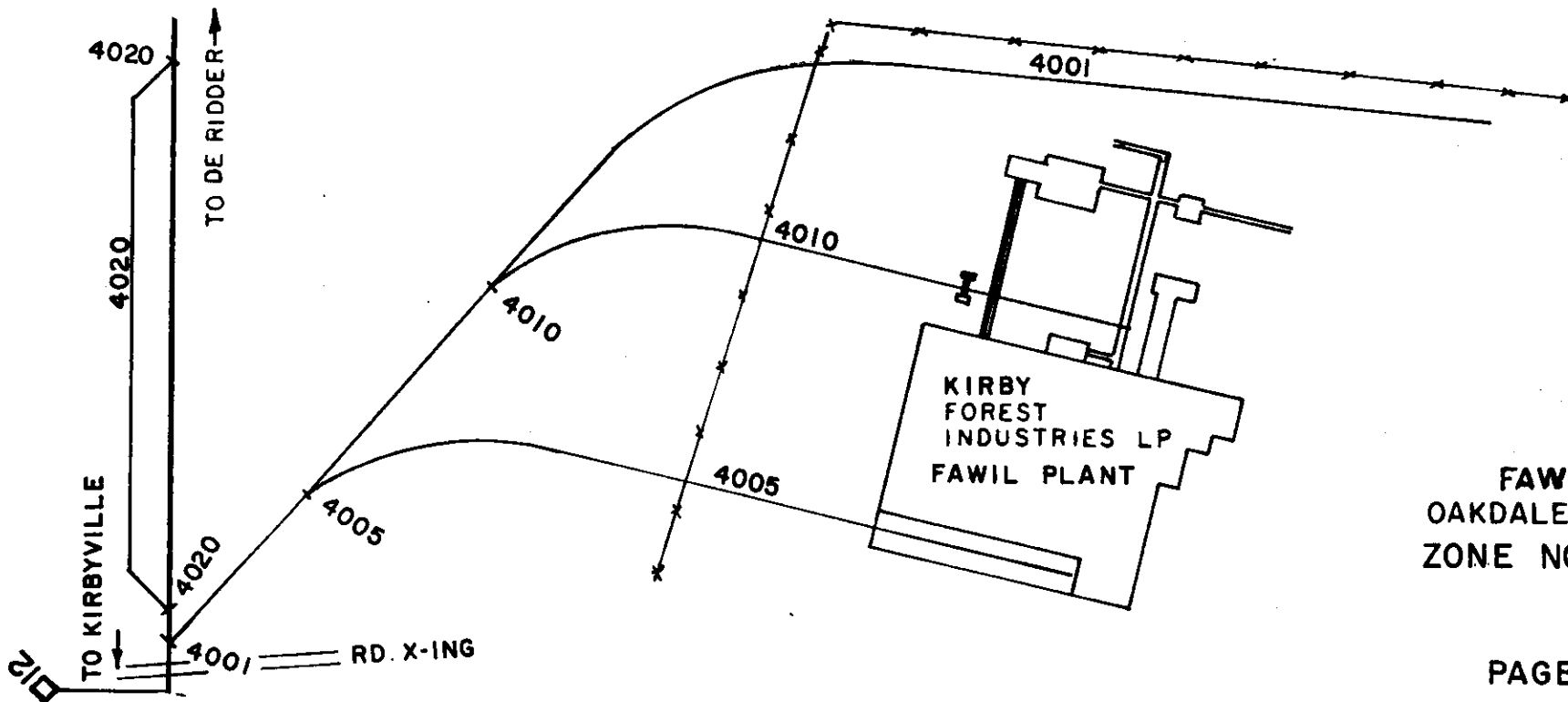
PAGE 77



ZONE 40 < FAWIL 46710 > OAKDALE SUB DIVN

- 409800 OAKDALE SUB DIVN MAIN TRACK
- 400100 FAWIL KIRBY FOREST INDUSTRIES - LP LEAD &TIE UNLOADING TRACK
- 01 FAWIL KIRBY FOREST INDUSTRIES - LP TIE LOADING
- 400500 FAWIL KIRBY FOREST INDUSTRIES - LP PLYWOOD LOADING TRACK
- 01 FAWIL KIRBY FOREST INDUSTRIES - LP PLYWOOD LOADING
- 401000 FAWIL KIRBY FOREST INDUSTRIES - LP CHIP LOADING TRACK
- 01 FAWIL KIRBY FOREST INDUSTRIES - LP O.H. SPOUT
- 402000 FAWIL SIDING

PAGE 79



FAWIL  
OAKDALE SUBDIV.  
ZONE NO. 40

PAGE 80

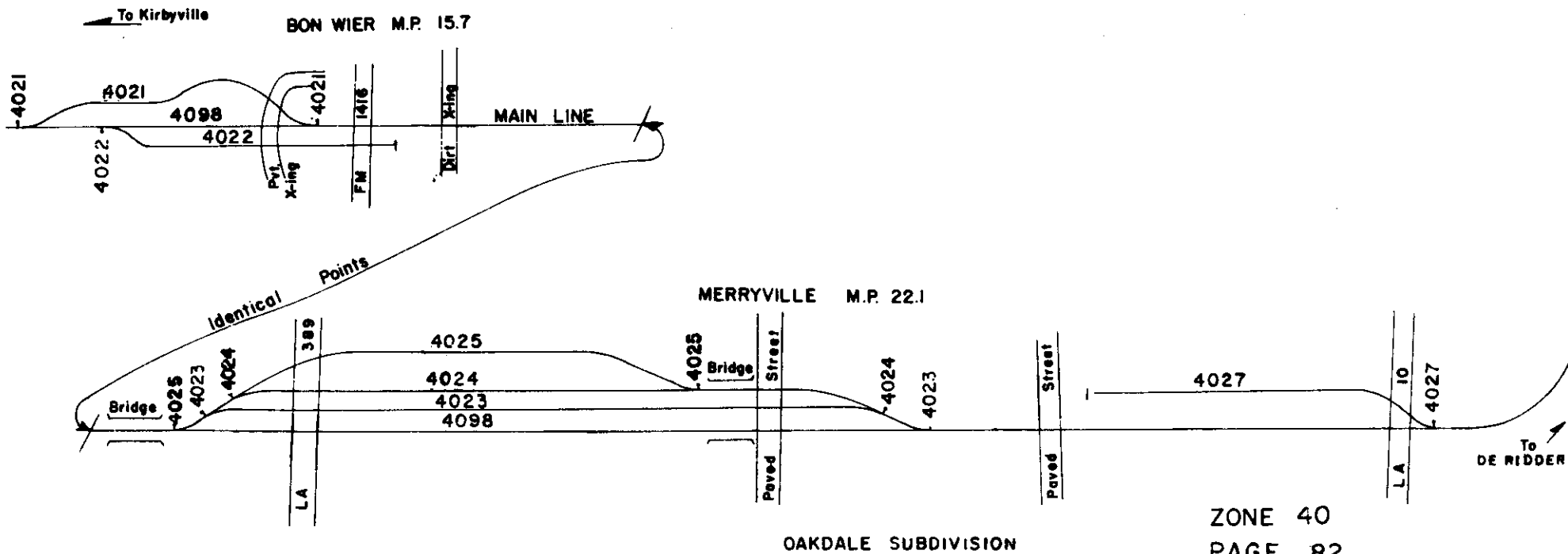
ZONE 40 < BON WIER 46715 > OAKDALE SUB DIVN

- 409800 OAKDALE SUB DIVN MAIN TRACK
- 402100 BON WIER TEAM TRACK
- 01 BON WIER TEAM TRACK PATRONS OPEN
- 402200 BON WIER SIDING

ZONE 40 < MERRYVILLE 46720 > OAKDALE SUB DIVN

- 402300 MERRYVILLE SIDING NO. 1
- 402400 MERRYVILLE SIDING NO. 2
- 402500 MERRYVILLE GOVERNMENT SPUR
- 402700 MERRYVILLE HOUSE TRACK
- 01 MERRYVILLE HOUSE TRACK PATRONS OPEN

PAGE 81

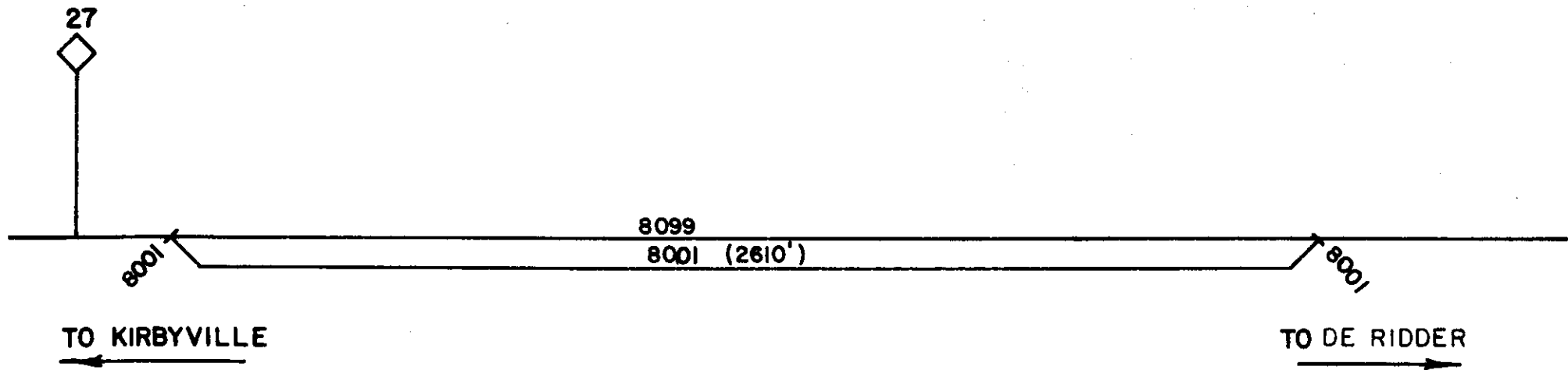




ZONE 80 <NEALE 46725> OAKDALE SUB DIVN

809900 NEALE MAIN TRACK  
800100 NEALE PASSING TRACK (2610 FT)

PAGE 83



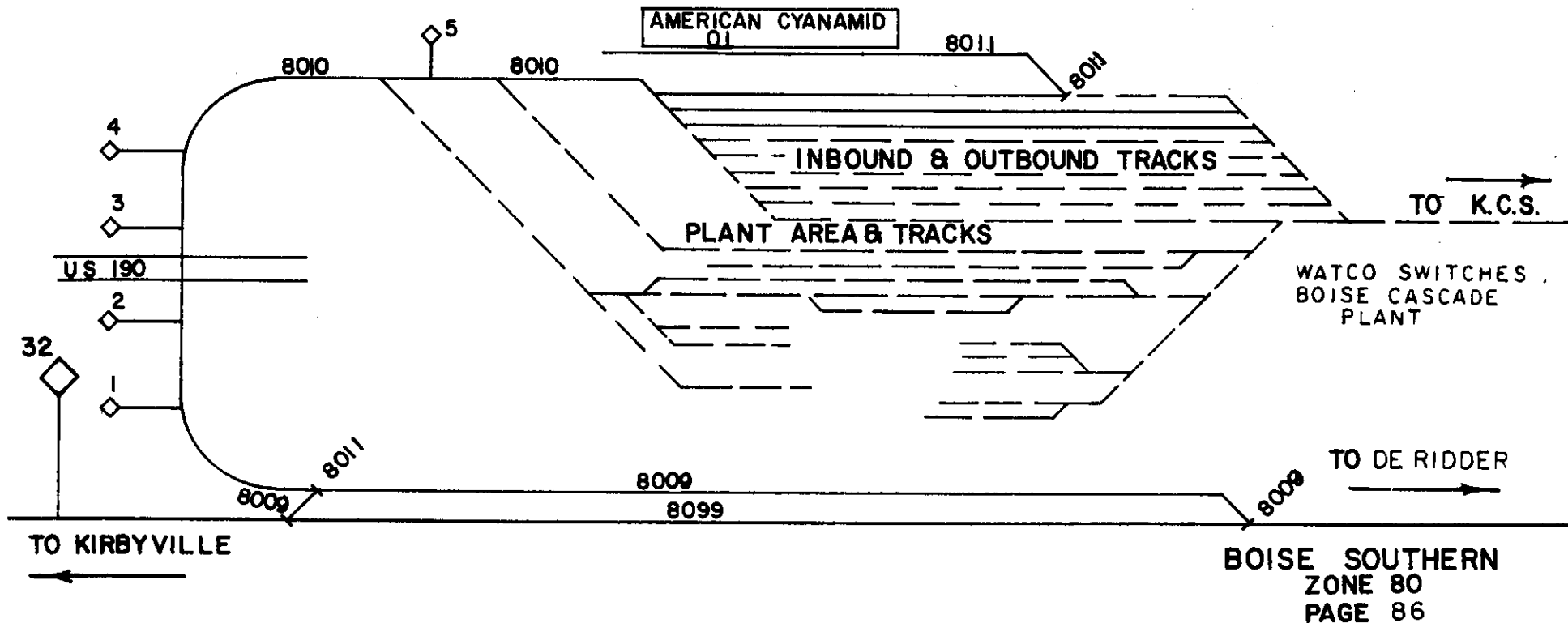
NEALE  
ZONE 80  
PAGE 84

ZONE 80 <BOISE SOUTHERN 46730> OAKDALE SUB DIVN

- 809900 BOISE SOUTHERN MAIN TRACK
- 800900 BOISE SOUTHERN RUN-A-ROUND TRACK
- 801000 BOISE CASCADE INDUSTRY LEAD
- 801100 BOISE CASCADE AMERICAN CYNAMID TRACK  
(BOISE CASCADE LEAD MP 5)
- 01 BOISE CASCADE AMERICAN CYNAMID CO.WHSE DOOR

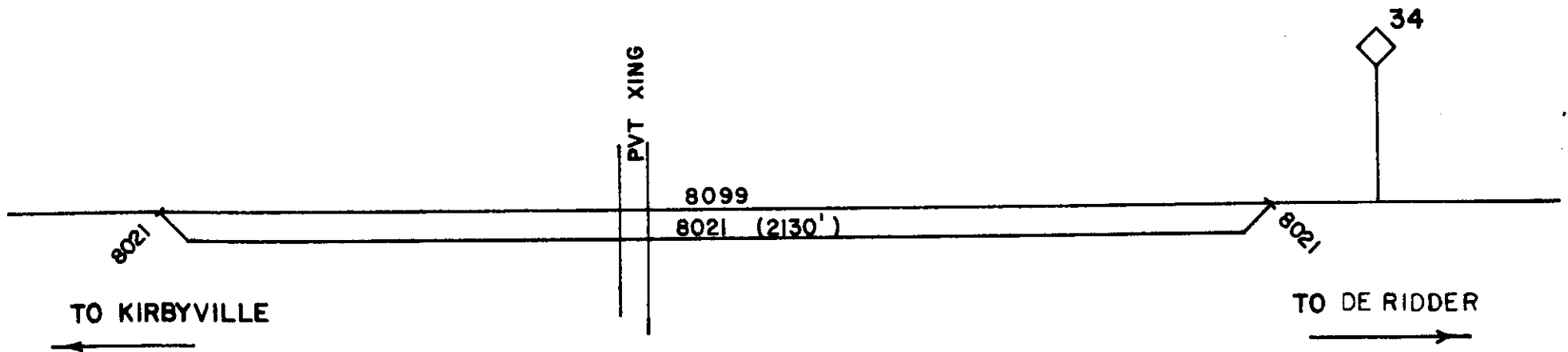
NOTE: SANTA FE SETS OUT AND PICKS UP AT THE BOISE CASCADE PLANT

PAGE 85



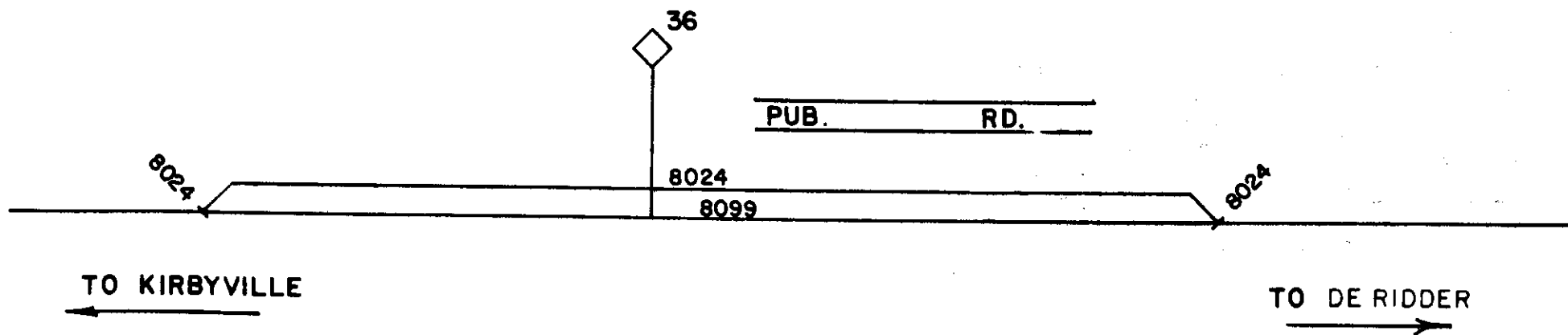
809900 SHEAR MAIN TRACK  
802100 SHEAR PASSING TRACK (2130 FT)

PAGE 87



809900 HITE MAIN TRACK  
802400 HITE TEAM TRACK

PAGE 89



ZONE 81 <DE RIDDER 46745> OAKDALE SUB DIVN

- 819900 DE RIDDER MAIN TRACK
- 811600 DE RIDDER TEAM TRACK
- 01 DE RIDDER TEAM TRACK PATRONS OPEN
- 811800 DE RIDDER KCS INTERCHANGE TRACK
- 812100 DE RIDDER STORAGE NO 1
- 812200 DE RIDDER STORAGE NO 2
- 812300 DE RIDDER RUN-A-ROUND NO 3
- 812500 DE RIDDER INT'L PAPER CO LEAD TRACK
- 812600 DE RIDDER WESTVACO LEAD TRACK
- 812700 DE RIDDER WESTVACO TRACK
- 812800 DE RIDDER WESTVACO TRACK

(END OF TRACK)

PAGE 91

