

CLIC BULLETIN NO 13



CAR

LOCATION

IDENTITY

CODES

INSTRUCTIONS -- MAPS

PLAINS DIVISION

HAMLIN and
SAYARD DISTRICTS

REVISED: MAY 1, 1984

CLIC INSTRUCTIONS

=====

THIS BOOKLET CONTAINS INSTRUCTIONS AND MAPS FOR CAR LOCATION IDENTITY CODE (CLIC) AND PROCEDURES GOVERNING THE WORK ORDER DOCUMENT SYSTEM.

MAPS ARE NOT DRAWN TO SCALE AND ARE TO BE USED ONLY AS A GUIDE TO LOCATING CUSTOMER AND YARD TRACKS AND THE NUMBERS ASSIGNED TO THEM.

THE GEOGRAPHICAL AREA COVERED IN THIS BOOKLET IS DIVIDED INTO ZONES. EACH ZONE HAS DESIGNATED TRACKS AND/OR INDUSTRIES WITHIN ITS BOUNDARY.

A CLIC NUMBER WILL CONSIST OF SIX DIGITS. THE FIRST TWO DIGITS DESIGNATE THE ZONE, THE SECOND TWO DIGITS INDICATE THE TRACK NUMBER WITHIN THE ZONE; THE LAST TWO DIGITS REPRESENT THE ACTUAL SPOT ALONG THE TRACK.

THE COMBINATION OF THE ZONE-TRACK-SPOT NUMBER IS KNOWN AS THE 'CAR LOCATION IDENTITY CODE' (CLIC).

THIS 'CLIC' NUMBER WILL BE USED FOR SWITCHING AND REPORTING PURPOSES RATHER THAN THE INDUSTRY OR TRACK NAME.

** EXAMPLE OF CLIC NUMBER **

16 09 05

 / / /

 / / / --- SPOT NUMBER

 / / ----- TRACK NUMBER

 / ----- ZONE NUMBER

ALL SWITCH TARGETS OR STANDS HAVE BEEN PAINTED WITH A COMBINATION OF THE ZONE AND TRACK NUMBER.

SPOT NUMBERS HAVE BEEN PAINTED ON DOORS, DOCKS, BUILDINGS, GATES, ETC., WHEREVER POSSIBLE.

WORK ORDER DOCUMENT

=====

ANY WRITTEN OR VERBAL INSTRUCTIONS ISSUED TO YARD OR ROAD CREWS REQUIRING WORK TO BE PERFORMED DURING THEIR TOUR OF DUTY WILL CONSTITUTE A WORK ORDER.

NOTE: EXCEPTIONS TO WRITTEN WORK ORDER MUST BE NOTED ON THE WORK ORDERS ACCORDING TO CURRENT INSTRUCTIONS; CARS HANDLED ON VERBAL WORK ORDERS MUST BE REPORTED ON THE PRESCRIBED FORM.

CONDUCTORS AND ENGINE FOREMAN WILL BE FURNISHED WORK ORDERS DURING THEIR TOUR OF DUTY.

THIS DOCUMENT WILL SPECIFY THE CARS TO BE PICKED-UP OR SET-OUT AT VARIOUS STATIONS, INDUSTRIES, OR INTERCHANGE TRACKS SERVICED BY THE TRAIN OR SWITCH JOB.

CERTAIN INFORMATION (OUTLINED BELOW) MUST BE RECORDED ON THE WORK ORDER DOCUMENT BY THE CONDUCTOR OR ENGINE FOREMAN. PRIOR TO TURNING IN THE DOCUMENT AT THE DESIGNATED REPORTING STATION, IT MUST BE DATED AND SIGNED --EVEN IF NO WORK WAS ACCOMPLISHED. THIS IS NECESSARY TO COMPLY WITH THE SWITCHING AND DEMURRAGE TARIFFS AS WELL AS OTHER RULES AND REGULATIONS.

CONDUCTORS AND ENGINE FOREMAN MUST SHOW ON WORK ORDER CARS HANDLED TIME AND DATE WORK PERFORMED CLIC NUMBER TAKEN FROM, CLIC NUMBER LEFT AND THE APPROPRIATE CODE AS LISTED BELOW:

- BO - BAD ORDER
- ND - WORK INDICATED NOT DONE-
(STATE REASON WORK NOT DONE)
- NIT - CAR NOT IN TRAIN, OR NOT ON TRACK
- OTCC - CAR ON TRACK, CARRIERS CONVENIENCE
- OTNP - CAR ON TRACK, BUT NOT PLACED (STATE REASON)
- PULL - CAR PULLED, TIME AND DATE
- SPOT - CAR SPOTTED, TIME AND DATE

CONDUCTOR/ENGINE FOREMAN MUST MAKE A NOTATION ON WORK ORDER OF ANY EXCEPTIONS TAKEN, SUCH AS NO CAR, CAR NOT ON LIST, CAR OUT OF LINE, CAR IS HAZARDOUS, EXCESS DIMENSION (WHEN INFORMATION IS NOT SO INDICATED ON WORK ORDER), CAR IS CARDED REAR OR HEAD END MOVEMENT ONLY, OR ANY OTHER EXCEPTIONS NOTED.

IF SWITCHING IS PERFORMED WITHOUT A WORK ORDER, THE CONDUCTOR OR ENGINE FOREMAN MUST COMPLETE THE PRESCRIBED FORM SHOWING ALL THE INFORMATION REQUIRED ABOVE AND TURN IT IN AT THE DESIGNATED REPORTING STATION.

IF AN INDUSTRY REQUEST SERVICE NOT SHOWN ON THE WORK ORDER, CONDUCTOR/ENGINE FOREMAN SHOULD OBTAIN SUCH REQUEST IN WRITING. THIS REQUEST IS TO BE TURNED IN WITH WORK ORDER. IF UNABLE TO OBTAIN REQUEST IN WRITING, CONDUCTOR/ENGINE FOREMAN SHOULD RECORD ON WORK ORDER THE NAME OF PERSON MAKING REQUEST AND THE SERVICE REQUESTED AND PERFORMED.

FOR OBSERVATION AND GUIDANCE, THE FOLLOWING CODES MAY APPEAR ON WORK ORDERS.

AI	- AGRI INDUSTRIES	
B1	- BAD ORDER	
BA	- BLASTING AGENT	-HAZARDOUS-
CA	- CARGILL	
CD	- CONDEMNED	
CB	- COMBUSTIBLE	-HAZARDOUS-
CL	- CHLORINE	-HAZARDOUS-
CM	- CORROSIVE	-HAZARDOUS-
DG	- DANGEROUS	-HAZARDOUS-
DH	- DO NOT HUMP	
DU	- DO NOT UNCOUPLE	
FH	- FLAMMABLE GAS	-HAZARDOUS-
FL	- FLAMMABLE	-HAZARDOUS-
FS	- FLAMMABLE SOLID	-HAZARDOUS-
FW	- FLAMMABLE SOLID W DANGEROUS WHEN WET	-HAZARDOUS-
HE	- HEAD END MOVEMENT	
HP	- HOUSTON PUBLIC ELEVATOR	
HV	- HIGH VALUE	
IP	- INTERCHANGE PROHIBITED	
IPSW	- INTRA-PLANT SWITCH	

MR - MECHANICAL REFRIGERATION
MCNR - MECHANICAL CAR NOT RUNNING
NG - NON-FLAMMABLE GAS -HAZARDOUS-
NP - NO PLACARD REQUIRED
OM - OXIDIZER -HAZARDOUS-
OP - ORGANIC PEROXIDE -HAZARDOUS-
OR - OTHER REG MATERIAL-HAZARDOUS-
OX - OXYGEN -HAZARDOUS-
PA - POISON GAS -HAZARDOUS-
PB - POISON 'B' -HAZARDOUS-
RE - REAR END ONLY
RM - RADIOACTIVE MATERIAL
-HAZARDOUS-
REJT - CAR REJECTED BY SHIPPER
RSPT - RESPOT DUE TO CARRIERS ERROR
TURN - TURN CAR & RESPOT
UE - UNION EQUITY
WH - WEIGH HEAVY
WI - WAIVE INSPECTION-SET DIRECT
WL - WEIGH LIGHT
XA - EXPLOSIVES 'A' -HAZARDOUS-
XB - EXPLOSIVES 'B' -HAZARDOUS-
XX - DO NOT MOVE THIS CAR

GOOD COMMUNICATION AND COMPLIANCE
WITH INSTRUCTIONS IS ESSENTIAL FOR
A COMPLETE AND SUCCESSFUL CLIC
OPERATIONS. YOUR COOPERATION IS
SOLICITED AND APPRECIATED.

S T A T I O N I N D E X

STATION NAME	STA. NUMBER	PAGE
BENJAMIN	20342	18
CELOTEX	20403	34
CHILLICOTHE	20289	6
CROWELL	20312	12
ELMER	20269	2
FOARD CITY	20320	14
HAMLIN	20397	30
KNOX CITY	20354	20
LONGWORTH	20418	38
MARGARET	20306	10
MARYNEAL	20448	42
MEDICINE MOUND	20295	8
O'BRIEN	20357	22
ROCHESTER	20362	24
RULE	20371	26
SAGERTON	20380	28
SHAUFLER	20436	40
SYLVESTER	20410	36
TRUSCOTT	20330	16

P A T R O N I N D E X

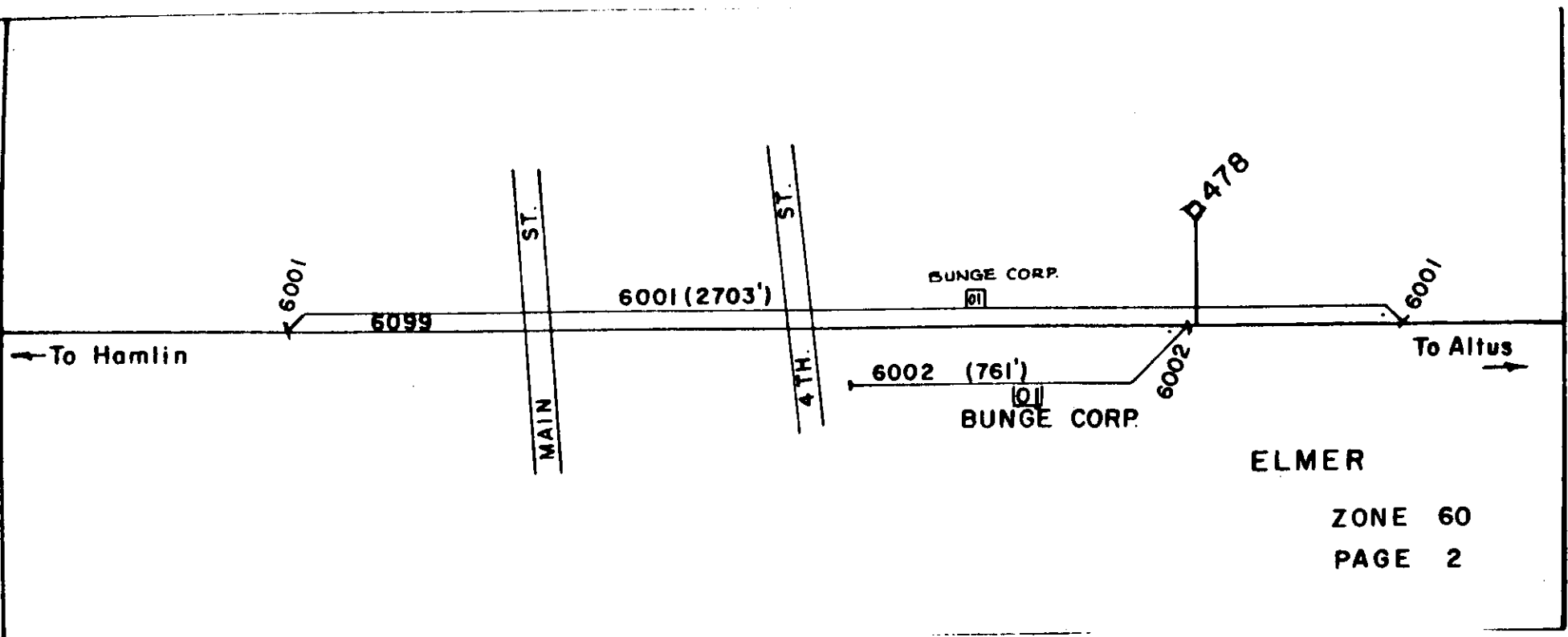
PATRON	STN.	PAGE
=====	=====	=====
BENJAMIN GRAIN CO	20342	18
BUNGE CORP	20269	2
CELOTEX	20403	34
FARMERS COMPRESS	20371	26
FARMERS COMPRESS	20397	30
FARMERS COOP ELEVATOR	20312	12
FARMERS COOP ELEVATOR	20320	14
FARMERS COOP ELEVATOR	20330	16
FOARD COUNTY MILL	20312	12
GREENBELT GRAIN CO	20289	6
HARDEMAN GRAIN CO	20289	6
KNOX CITY GRAIN CO	20354	20
LONE STAR CEMENT CO	20410	36
LONE STAR CEMENT CO	20448	42
MOORE, F.B., GRAIN CO	20397	30
MYERS GRAIN CO	20330	16
MYERS GRAIN CO	20342	18
MYERS GRAIN CO	20354	20
NE-TEX COOP MILL	20397	30
NINE POINT GRAIN CO	20362	24
NINE POINT GRAIN CO	20380	28
NINE POINT GRAIN CO	20371	26
O'BRIEN COOP GIN	20357	22
PIED PIPER MILLS	20397	30
PRODUCERS GRAIN CO	20362	24
QUANNAH FARMERS COOP	20295	8
RIVERSIDE CHEM CO	20354	20
ROCHESTER COTTON WHSE	20362	24
ROCHESTER FEED CO	20362	24
RULE COOP ELEVATOR	20371	26
THREE RIVERS CORP	20403	34
THREE RIVERS ROCK	20418	38

ZONE 60 <ELMER 20269> HAMLIN DISTRICT

609900 ELMER MAIN TRACK
600100 ELMER SIDING (2703 FT)
01 ELMER BUNGE CORPN
600200 ELMER ELEVATOR SPUR
01 ELMER BUNGE CORPN

O.H.SPOUT (HOLDS 10 CARS, LOADS PINCH WEST)
O.H.SPOUT (HOLDS 5 CARS, LOADS PINCH WEST)

PAGE ONE

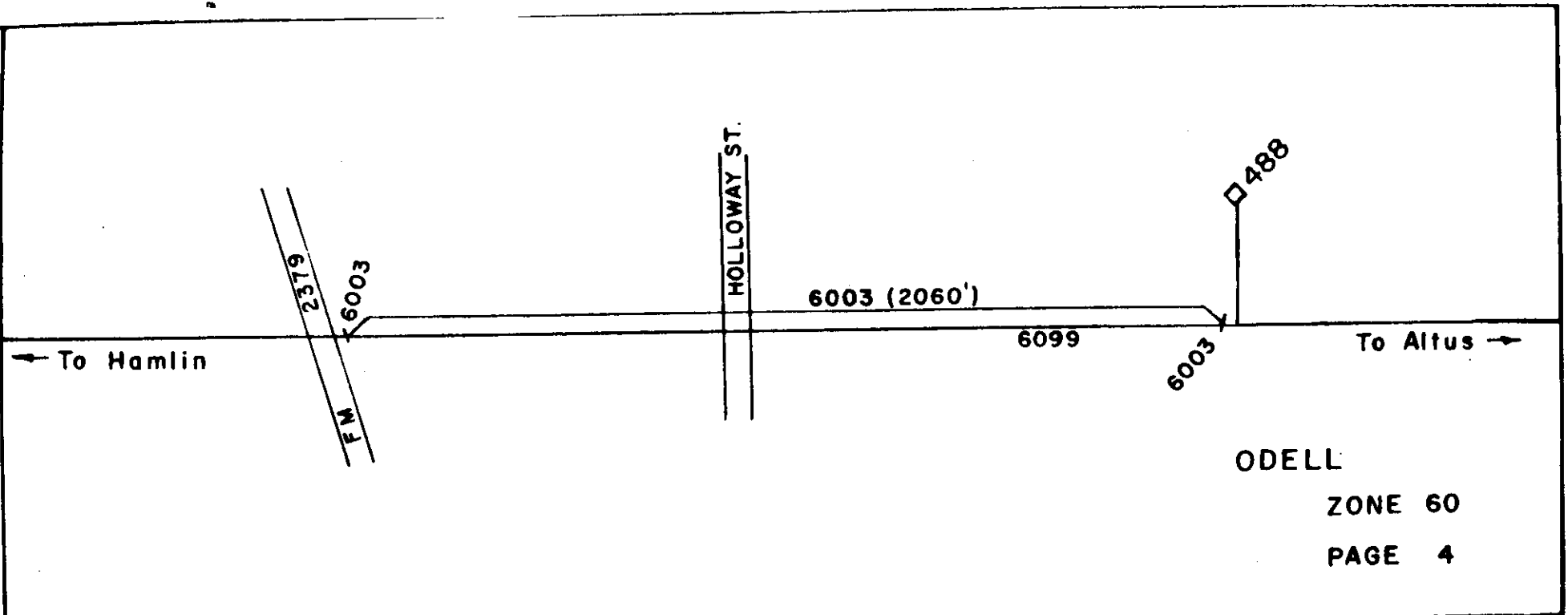


ZONE 60
PAGE 2

ZONE 60 <ODELL 20279> HAMLIN DISTRICT

609900 ODELL MAIN TRACK
600300 ODELL SIDING (2060 FT)

PAGE 3



ODELL

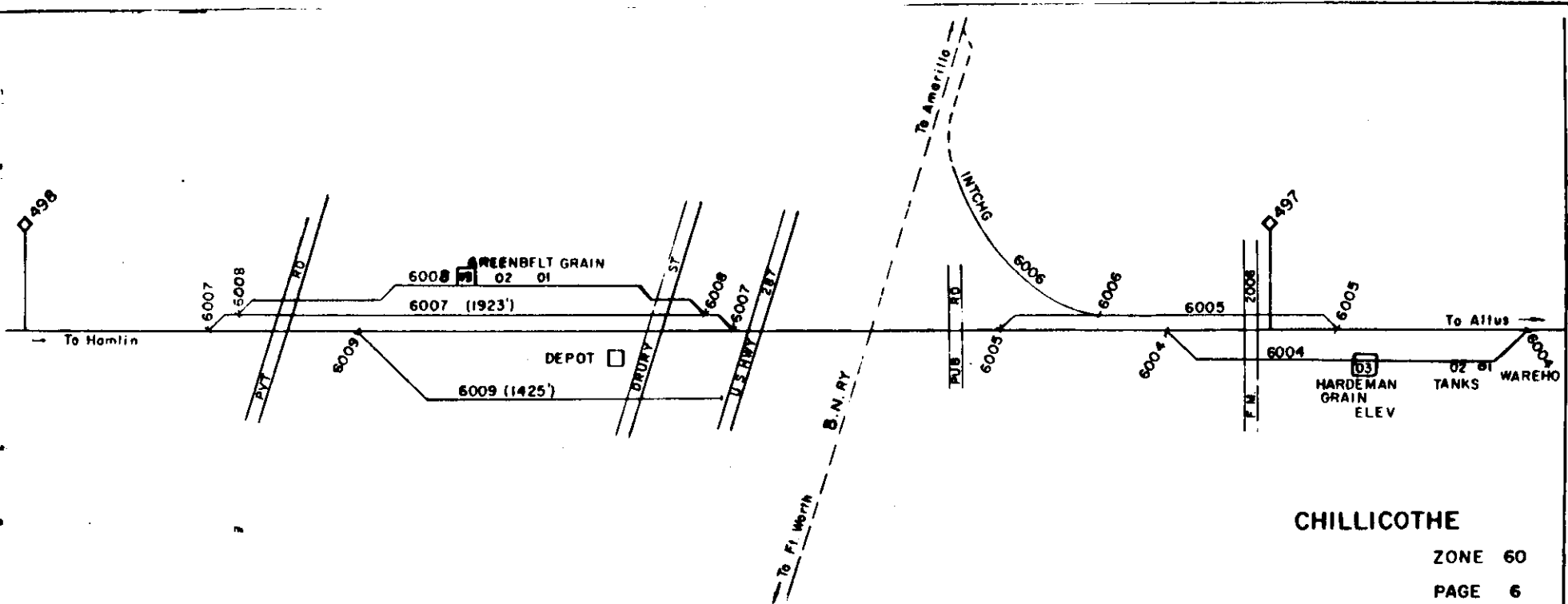
ZONE 60

PAGE 4

ZONE 60 <CHILLICOTHE 20289> HAMLIN DISTRICT

609900	CHILLICOTHE MAIN TRACK		
600400	CHILLICOTHE EAST ELEVATOR TRACK		
01	CHILLICOTHE HARDEMAN GRAIN (WHSE)	U.T.AUGER	(DRY FERTILIZER)
02	CHILLICOTHE HARDEMAN GRAIN (TANKS)	HOSE	(LIQ FERTILIZER)
03	CHILLICOTHE HARDEMAN GRAIN (ELEV)	O.H.SPOUT	(GRAIN)
			(TRACK HOLDS 10 CARS, LOADS PINCH EAST)
600500	CHILLICOTHE STOCK TRACK		
600600	CHILLICOTHE BN INTERCHANGE TRACK		
600700	CHILLICOTHE SIDING (1923 FT)		
600800	CHILLICOTHE ELEVATOR TRACK		
01	CHILLICOTHE GREENBELT GRAIN	U.T.PIT	(GRAIN)
02	CHILLICOTHE GREENBELT GRAIN	HOSE	(LIQ FERTILIZER)
03	CHILLICOTHE GREENBELT GRAIN	O.H.SPOUT	(GRAIN)
			(TRACK HOLDS 10 CARS, LOADS PINCH WEST)
600900	CHILLICOTHE HOUSE TRACK		

PAGE 5



CHILLICOTHE

ZONE 60

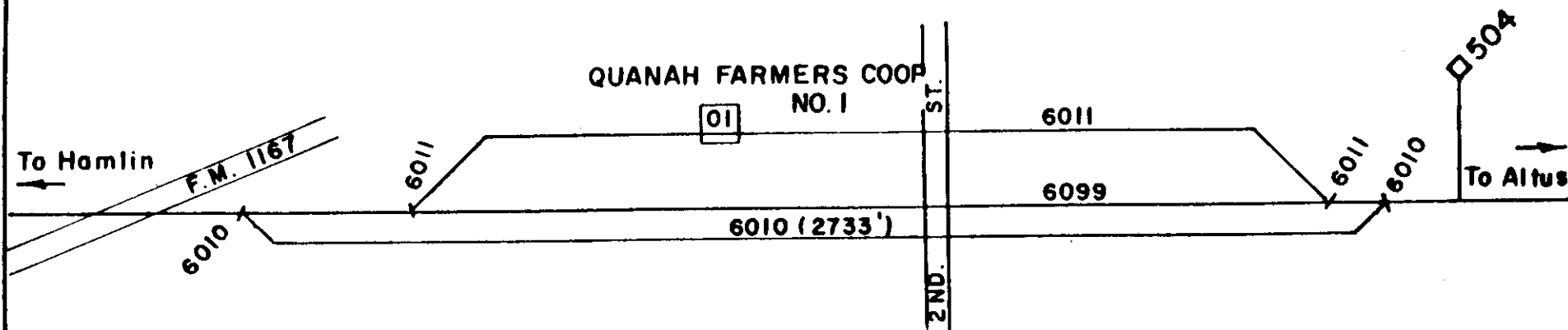
PAGE 6

ZONE 60 <MEDICINE MOUND 20295> HAMLIN DISTRICT

- 609900 MEDICINE MOUND MAIN TRACK
- 601000 MEDICINE MOUND SIDING (2733 FT)
- 601100 MEDICINE MOUND ELEVATOR TRACK
- 01 MEDICINE MOUND QUANAH FARMERS CO-OP NO 1 O.H.DEVICE

(TRACK 6011 HOLDS 10 CARS, LOADS PINCH EAST)

PAGE 7

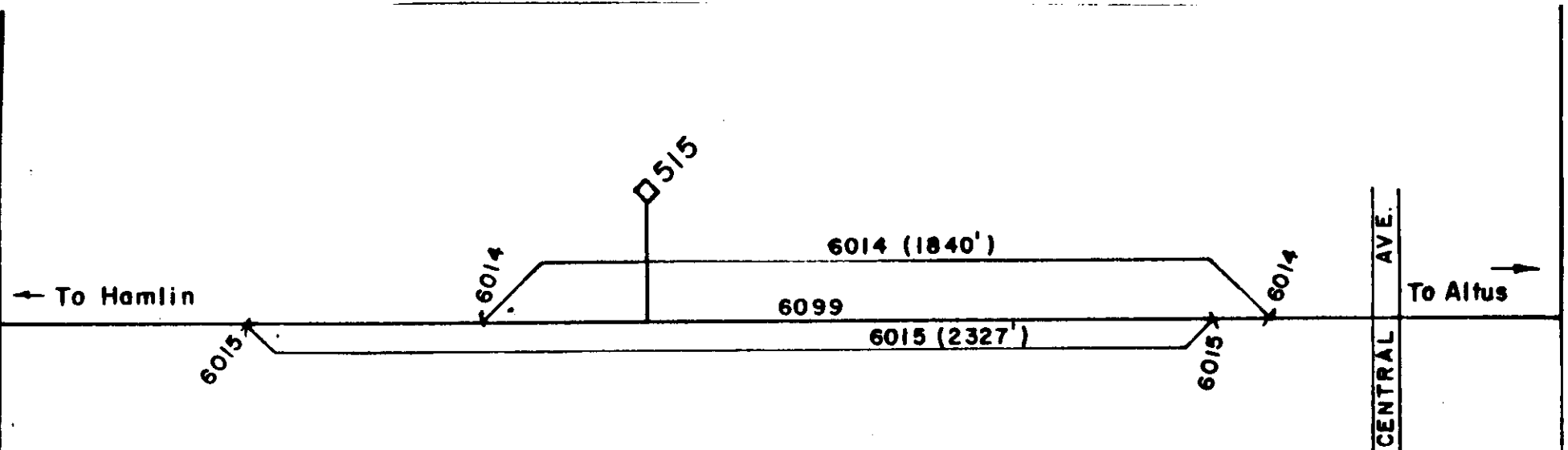


MEDICINE MOUND
ZONE 60
PAGE 8

ZONE 60 <MARGARET 20306> HAMLIN DISTRICT

609900 MARGARET MAIN TRACK
601400 MARGARET NORTH SIDING (1840 FT)
601500 MARGARET SOUTH SIDING (2327 FT)

PAGE 9



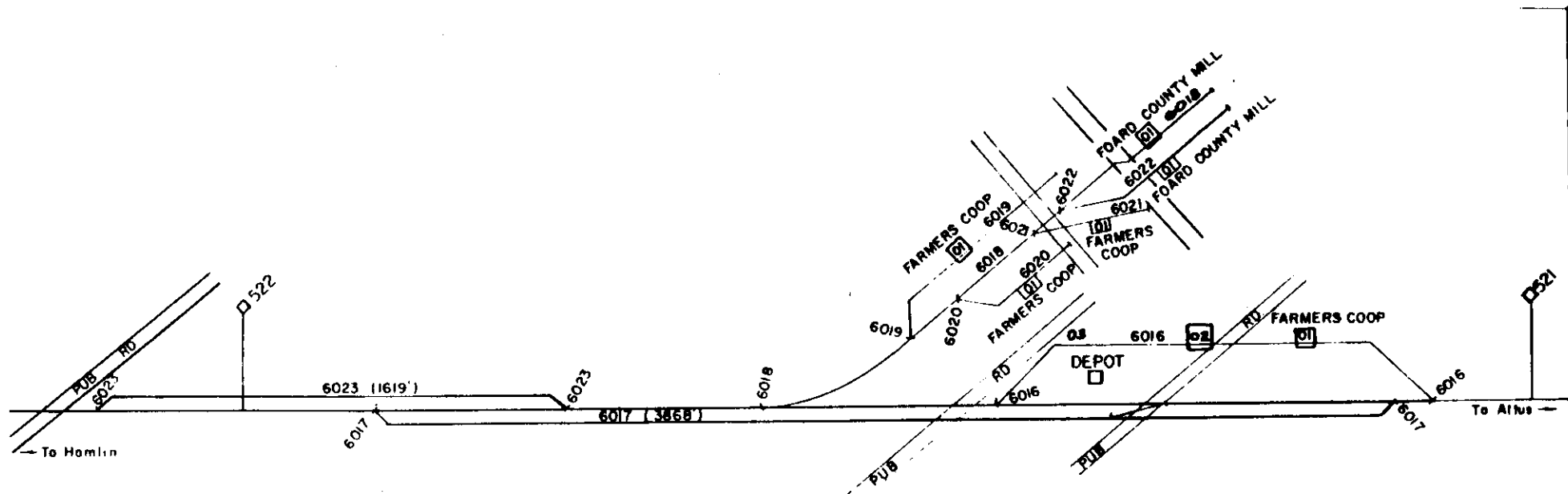
MARGARET

ZONE 60
PAGE 10

ZONE 60 <CROWELL 20312> HAMLIN DISTRICT

- 609900 CROWELL MAIN TRACK
- 601600 CROWELL NORTH ELEVATOR TRACK
 - 01 FARMERS CO-OP ELEVATOR O.H.SPOUT (GRAIN)-HOLDS 4 CARS, PINCH EAST
 - 02 FARMERS CO-OP ELEVATOR O.H.SPOUT (GRAIN)-HOLDS 7 CARS, PINCH EAST
 - 03 FARMERS CO-OP ELEVATOR HOSE (LIQ FERTILIZER)
- 601700 CROWELL SOUTH SIDING (3868 FT)
- 601800 CROWELL FOARD COUNTY MILL TRACK
 - 01 FOARD COUNTY MILL (ELEV) O.H.SPOUT (GRAIN)-HOLDS 4 CARS, PINCH WEST
- 601900 CROWELL FARMERS COOP SOUTH SPUR
 - 01 FARMERS CO-OP ELEV O.H.SPOUT (GRAIN)-HOLDS 7 CARS, PINCH WEST
- 602000 CROWELL FARMERS COOP NORTH SPUR NO.1
 - 01 FARMERS CO-OP ELEV O.H.SPOUT (GRAIN)-HOLDS 5 CARS, PINCH WEST
- 602100 CROWELL FARMERS COOP NORTH SPUR NO.2
 - 01 FARMERS CO-OP ELEV O.H.SPOUT (NOT USED)
- 602200 CROWELL FOARD COUNTY MILL NORTH SPUR
 - 01 FOARD COUNTY MILL (ELEV) O.H.SPOUT (GRAIN)-HOLDS 4 CARS, PINCH WEST
- 602300 CROWELL STOCK TRACK (1619 FT)

PAGE 11



CROWELL

ZONE 60

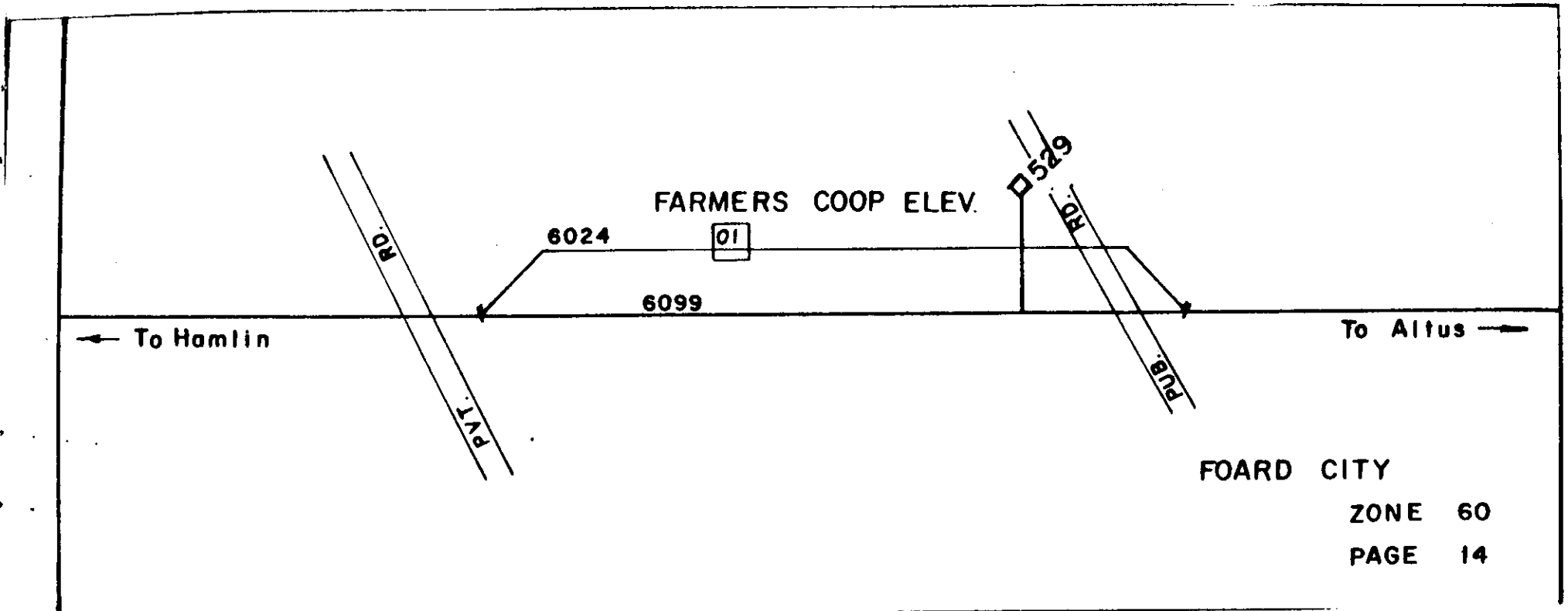
PAGE 12

ZONE 60 <FOARD CITY 20320> HAMLIN DISTRICT

609900 FOARD CITY MAIN TRACK
602400 FOARD CITY ELEVATOR TRACK
01 FOARD CITY FARMERS CO-OP ELEVATOR O.H.SPOUT

TRACK 6024 HOLDS 12 CARS, LOADS PINCH WEST

PAGE 13



FOARD CITY

ZONE 60

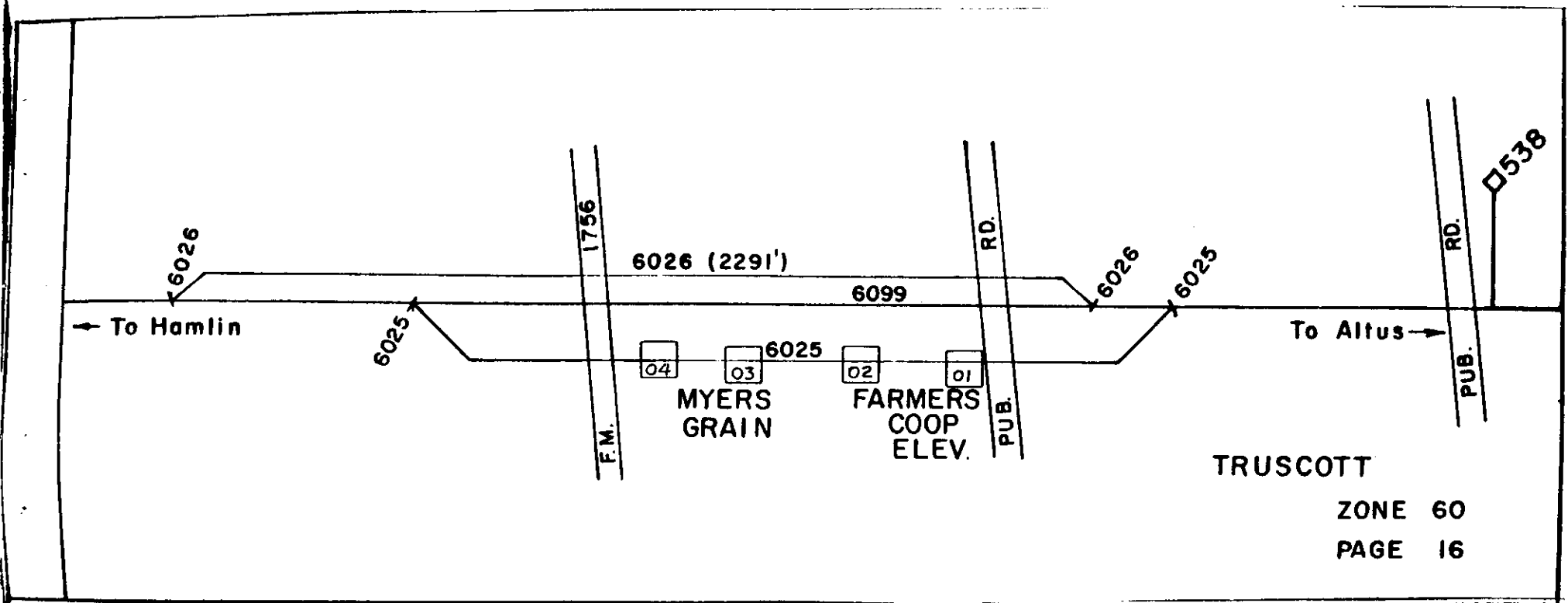
PAGE 14

ZONE 60 <TRUSCOTT 20330> HAMLIN DISTRICT

- 609900 TRUSCOTT MAIN TRACK
- 602500 TRUSCOTT ELEVATOR TRACK
 - 01 FARMERS CO-OP ELEVATOR O.H.SPOUT (NOT USED)
 - 02 FARMERS CO-OP ELEVATOR O.H.SPOUT (HOLDS 5 CARS, LOADS PINCH EAST)
 - 03 MYERS GRAIN CO O.H.SPOUT (NOT USED)
 - 04 MYERS GRAIN CO O.H.SPOUT (HOLDS 5 CARS, LOADS PINCH WEST)
- 602600 TRUSCOTT SIDING (2291 FT)

(NOTE: ON TRACK 6025 EMPTY CARS SPOT BETWEEN THE TWO ELEVATORS, SPO'IS 02 AND 04. THEY ARE PINCHED IN OPPOSITE DIRECTIONS AS LOADED)

PAGE 15

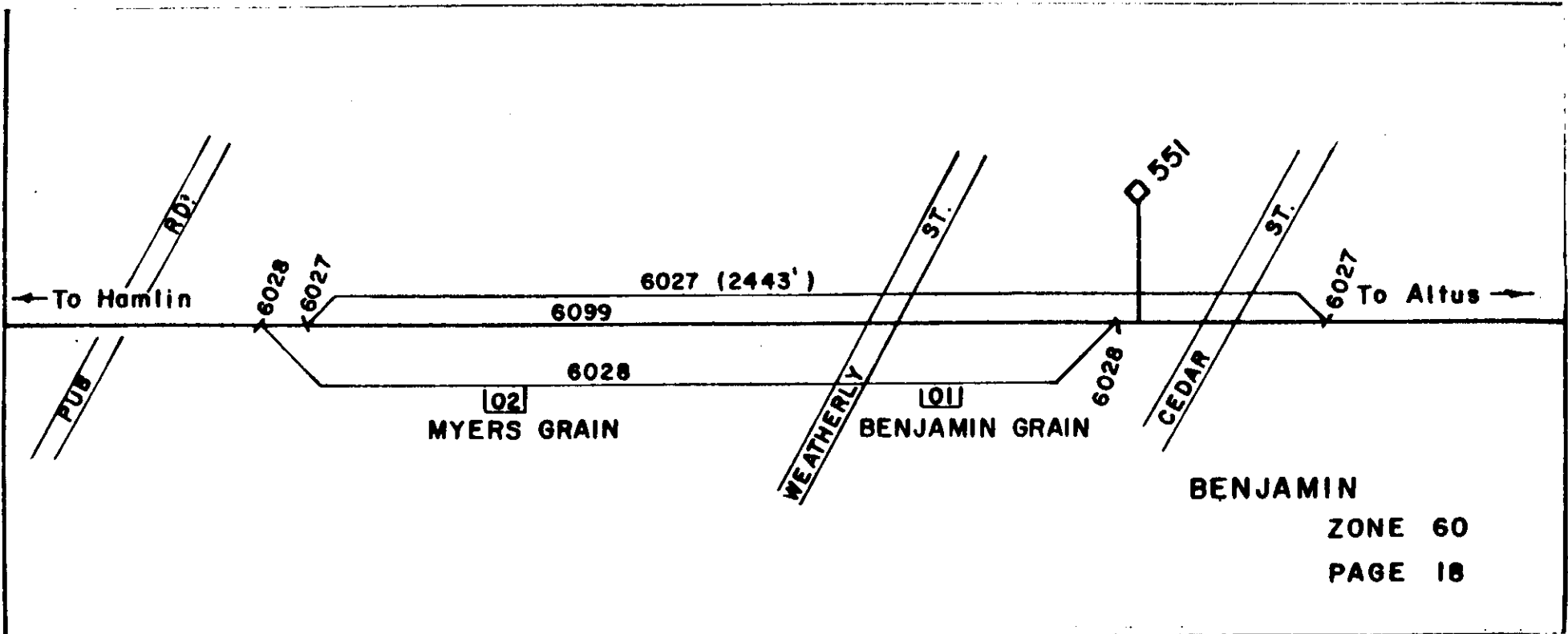


ZONE 60 <BENJAMIN 20342> HAMLIN DISTRICT

609900 BENJAMIN MAIN TRACK
 602700 BENJAMIN SIDING (2443 FT)
 602800 BENJAMIN ELEVATOR TRACK
 01 BENJAMIN GRAIN CO
 02 MYERS GRAIN CO

O.H.SPOUT (HOLDS 6 CARS, LOADS PINCH WEST)
 O.H.SPOUT (HOLDS 6 CARS, LOADS PINCH WEST)

PAGE 17



BENJAMIN

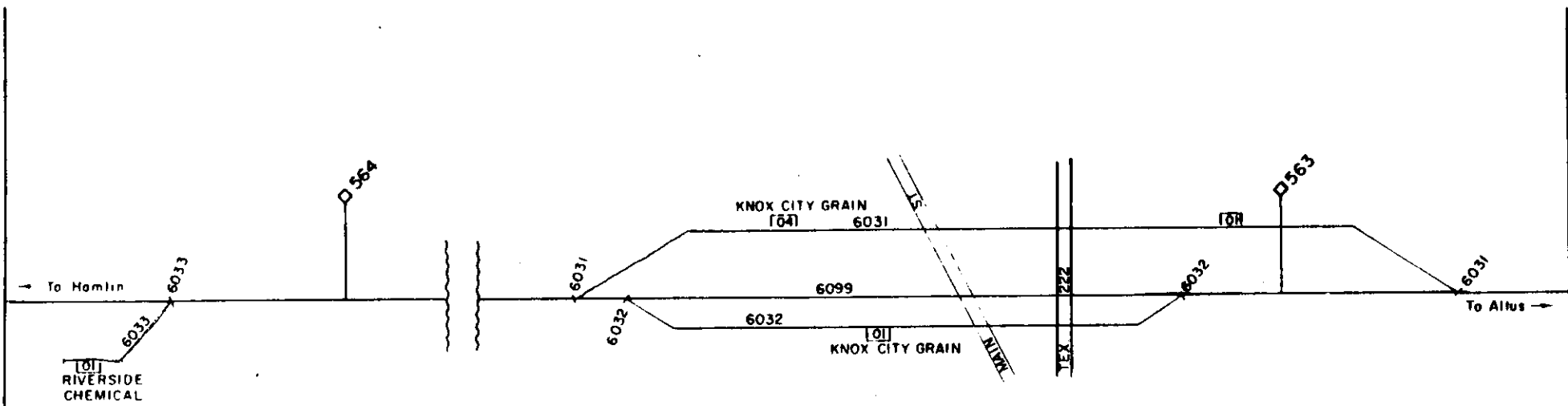
ZONE 60

PAGE 18

ZONE 60 <KNOX CITY 20354> HAMLIN DISTRICT

609900	KNOX CITY MAIN TRACK		
603100	KNOX CITY TRACK NO. 3 HOUSE TRACK		
01	MYERS GRAIN CO	O.H.SPOUT	(HOLDS 5 CARS, LOADS PINCH EAST)
02	MYERS GRAIN CO	O.H.SPOUT	(HOLDS 5 CARS, LOADS PINCH EAST)
03	MYERS GRAIN CO	U.T.PIT	
04	KNOX CITY GRAIN CO (ELEV)	U.H.SPOUT	(HOLDS 9 CARS, LOADS PINCH EAST)
603200	KNOX CITY TRACK NO. 5 TEAM TRACK		
01	KNOX CITY GRAIN CO (ELEV)	O.H.SPOUT	(HOLDS 5 CARS, LOADS PINCH EAST)
603300	KNOX CITY RIVERSIDE CHEM SPUR		
01	RIVERSIDE CHEM CO	U.T.PIT	

PAGE 19



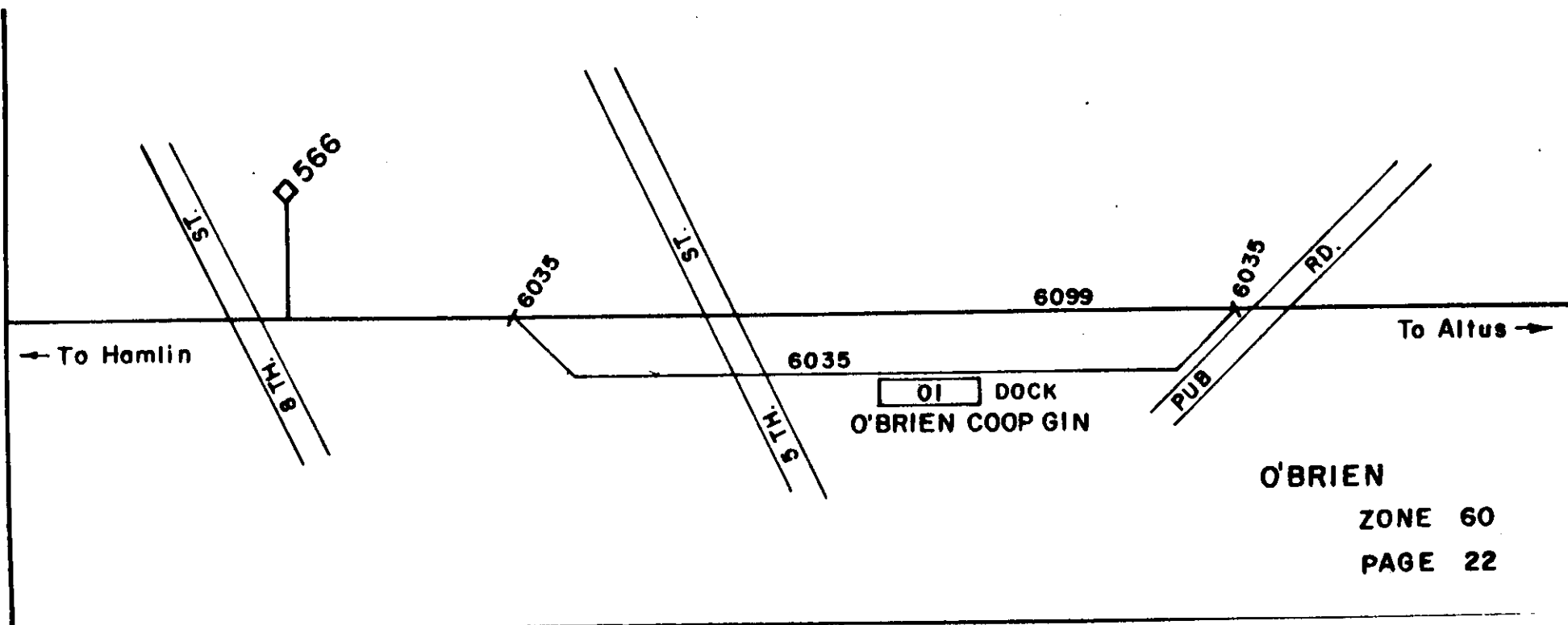
KNOX CITY
 ZONE 60
 PAGE 20

ZONE 60 <O'BRIEN 20357> HAMLIN DISTRICT

609900 O'BRIEN MAIN TRACK
603500 O'BRIEN TRACK 1 HOUSE TRACK
01 O'BRIEN CO-OP GIN

DOCK

PAGE 21



O'BRIEN

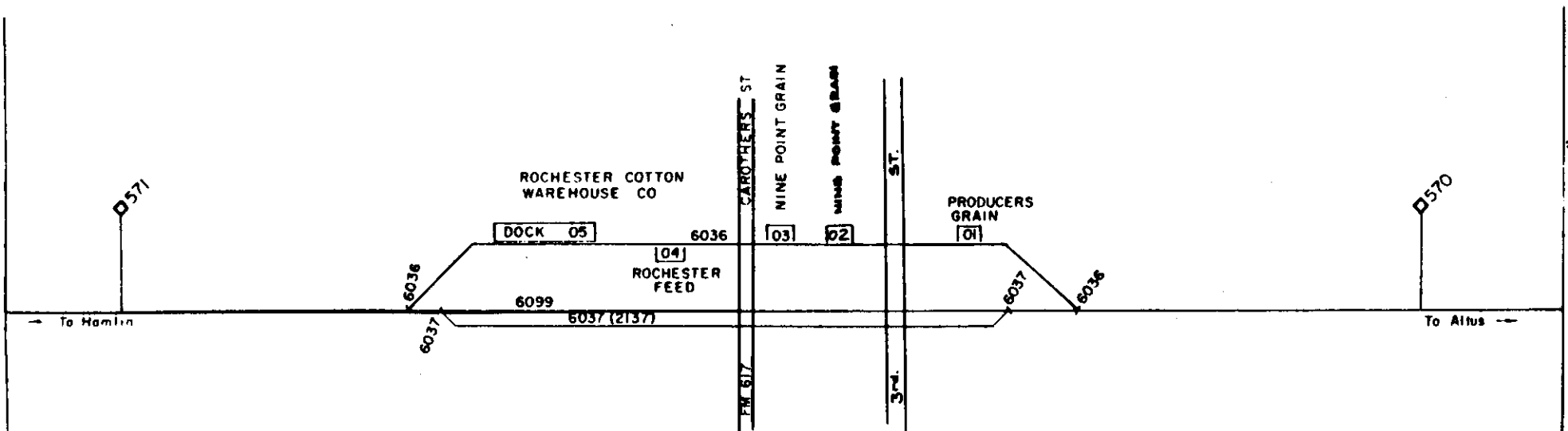
ZONE 60

PAGE 22

ZONE 60 <ROCHESTER 20362> HAMLIN DISTRICT

- | | | |
|--------|--|--|
| 609900 | ROCHESTER MAIN TRACK | |
| 603600 | ROCHESTER HOUSE TRACK 4 | |
| 01 | PRODUCERS GRAIN CO | O.H.SPOUT (HOLDS 5 CARS, LOADS PINCH EAST) |
| 02 | NINE POINT GRAIN CO | O.H.SPOUT (HOLDS 4 CARS, LOADS PINCH EAST) |
| | (NOTE: CAN ALSO SPOT 3 CARS WEST OF FM ROAD 617) | |
| 03 | NINE POINT GRAIN CO | O.H.SPOUT (NOT USED) |
| 04 | ROCHESTER FEED CO | DOOR |
| 05 | ROCHESTER COTTON WHSE CO | DOCK (HOLDS 5 CARS) |
| 603700 | ROCHESTER SIDING (2137 FT) | |

PAGE 23



ROCHESTER

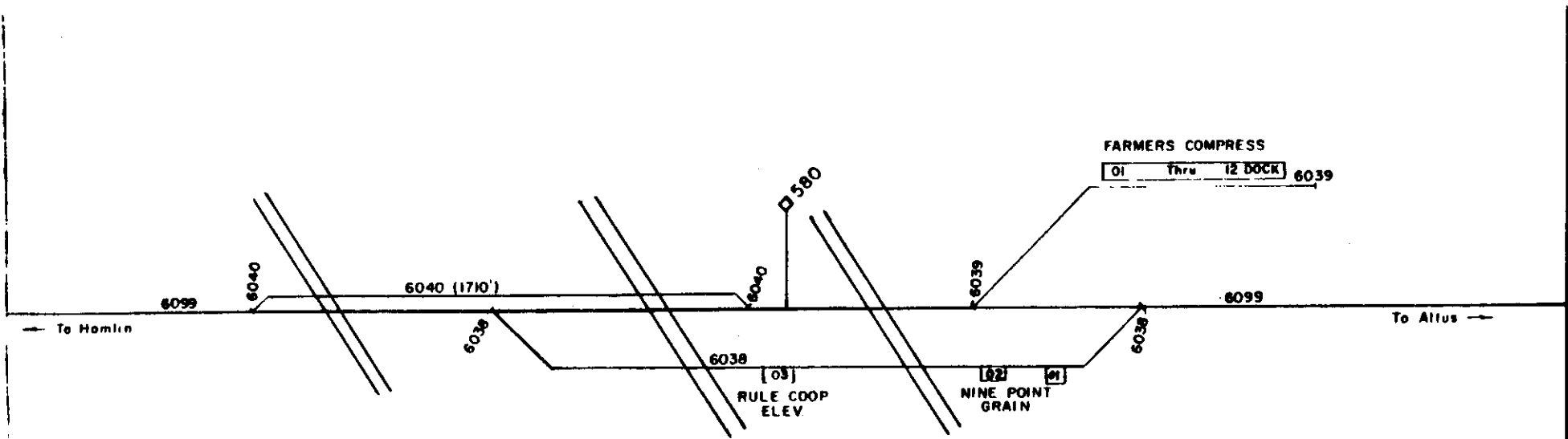
ZONE 60

PAGE 24

ZONE 60 <RULE 20371> HAMLIN DISTRICT

- 609900 RULE MAIN TRACK
- 603800 RULE HOUSE TRACK (2646 FT)
 - 01 NINE POINT GRAIN CO O.H.SPOUT (NOT USED)
 - 02 NINE POINT GRAIN CO O.H.SPOUT (HOLDS 5 CARS, LOADS PINCH EAST)
 - 03 RULE CO-OP ELEVATOR O.H.SPOUT (HOLDS 5 CARS, LOADS PINCH EAST)
- 603900 RULE FARMERS COMPRESS TRACK 4
 - 01 FARMERS COMPRESS (HOLDS 12 CARS) DOCK
- 604000 RULE SIDING (1710 FT)

PAGE 25



RULE

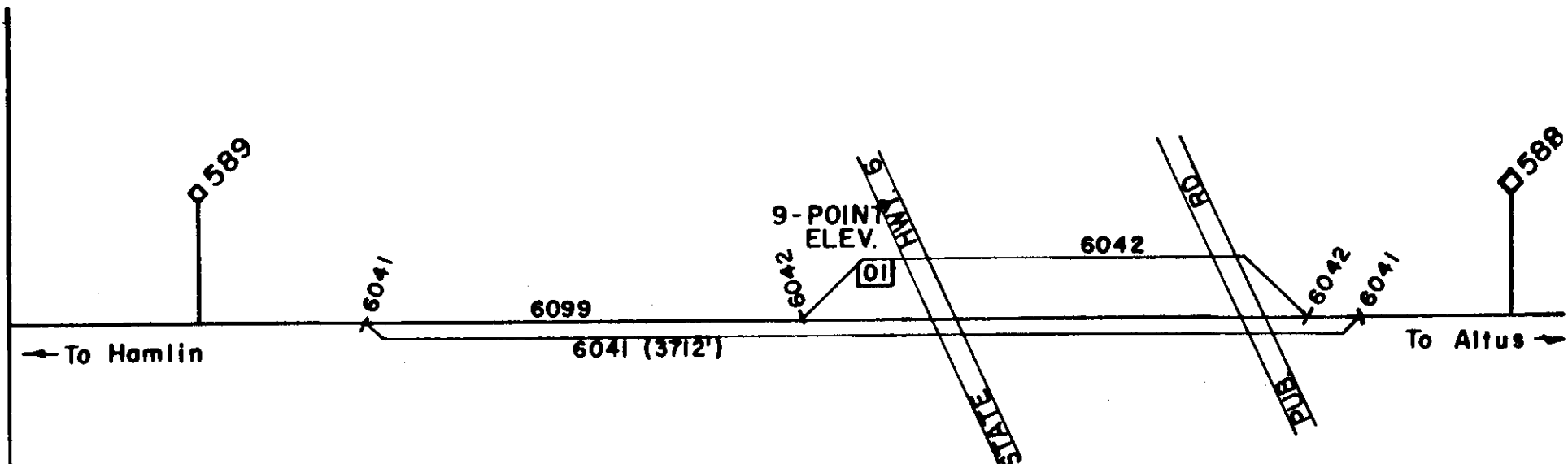
ZONE 60
PAGE 26

ZONE 60 <SAGERTON 20380> HAMLIN DISTRICT

609900 SAGERTON MAIN TRACK
604100 SAGERTON SIDING (3712 FT)
604200 SAGERTON HOUSE TRACK NO 2
01 NINE POINT GRAIN CO O.H.SPOUT (HOLDS 3 CARS, LOADS PINCH WEST)

NOTE: TRACK 6042 HOLDS 11 CARS EAST OF HIWAY 6.

PAGE 27

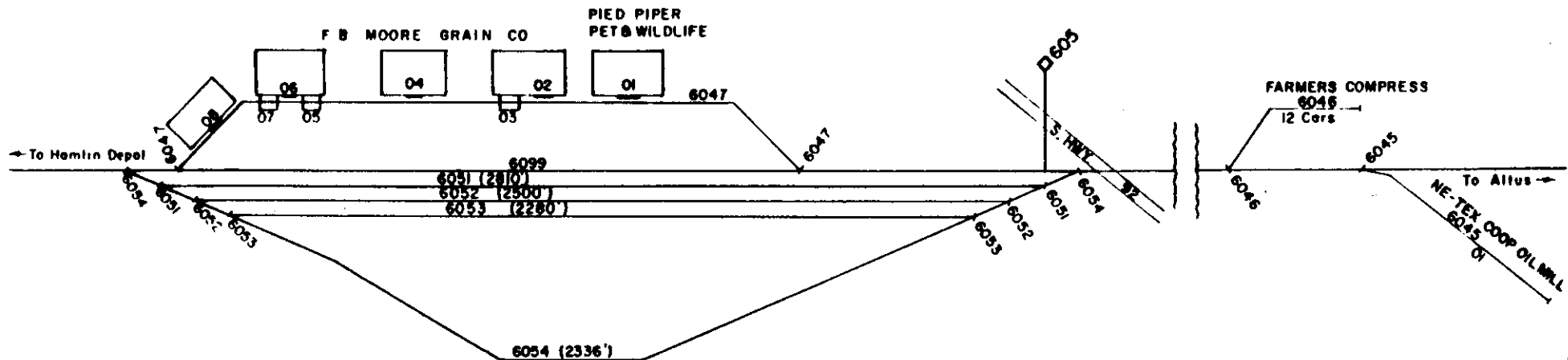


SAGERTON
ZONE 60
PAGE 28

ZONE 60 <HAMLIN 20397> HAMLIN DISTRICT

- 609900 HAMLIN MAIN TRACK
- 604500 HAMLIN NE-TEX COOP MILL TRACK
 - 01 NE-TEX COOP MILL O.H.SPOUT
- 604600 HAMLIN FARMERS COMPRESS TRACK
 - 01 FARMERS COMPRESS DUCK (HOLDS 12 CARS)
- 604700 HAMLIN MILL TRACK
 - 01 PIED PIPER PET & WILDLIFE DOOR
 - 02 F.B.MOORE GRAIN CO O.H.SPOUT (ELEV. HOLDS 10 CARS, LOADS PINCH EAST)
 - 03 F.B.MOORE GRAIN CO U.T.PIT (ELEV.)
 - 04 F.B.MOORE GRAIN CO O.H.SPOUT (ELEV.)
 - 05 F.B.MOORE GRAIN CO U.T.PIT (ELEV.)
 - 06 F.B.MOORE GRAIN CO DOOR
 - 07 F.B.MOORE GRAIN CO U.T.PIT (ELEV.)
 - 08 F.B.MOORE GRAIN CO DOOR
- 605100 HAMLIN YARD TRACK NO. 1 (2810 FT)
- 605200 HAMLIN YARD TRACK NO. 2 (2500 FT)
- 605300 HAMLIN YARD TRACK NO. 3 (2280 FT)
- 605400 HAMLIN YARD TRACK NO. 4 (2336 FT)

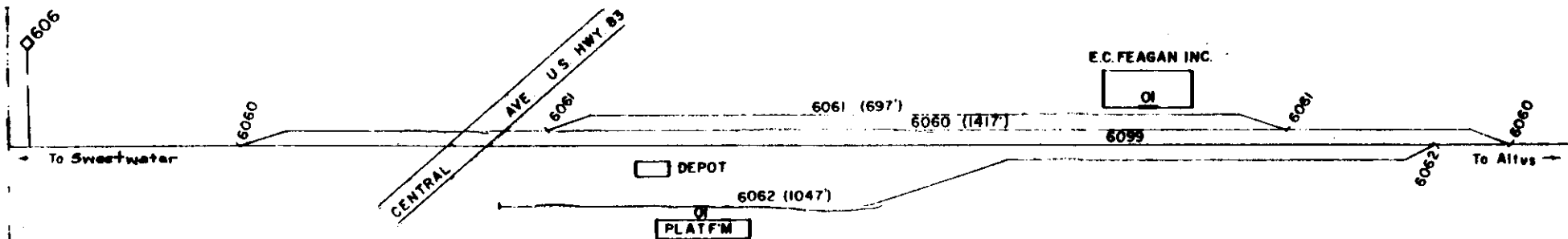
PAGE 29



ZONE 60 <HAMLIN 20397> HAMLIN DISTRICT

609900 HAMLIN MAIN TRACK
606000 HAMLIN SIDING NO. 5 (1417 FT)
606100 HAMLIN SCALE NO. 6 TRACK (697 FT)
606200 HAMLIN HOUSE SPUR NO.2 (1047 FT)
01 HAMLIN HOUSE PLATFORM DOCK

PAGE 31



HAMLIN

ZONE 60

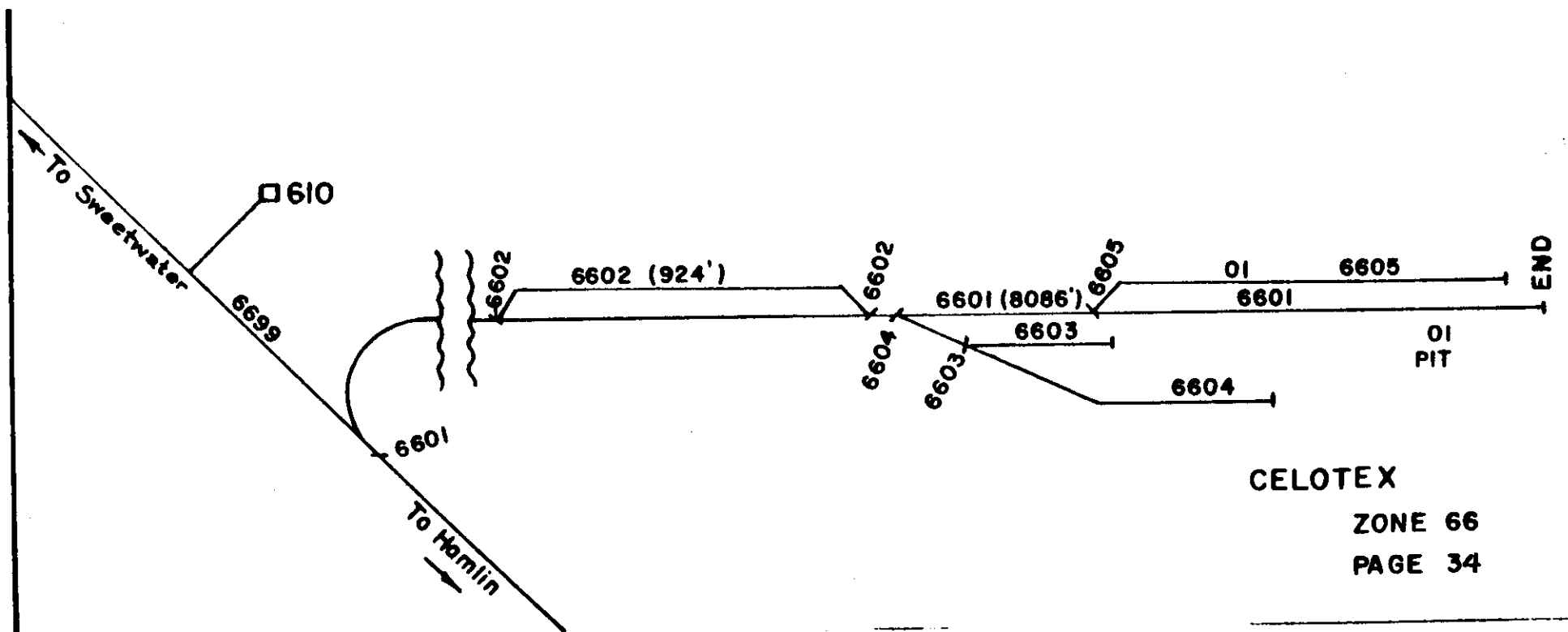
PAGE 32

SHEET 2 OF 2

ZONE 66 <CELOTEX 20403> SAYARD DISTRICT

- 669900 CELOTEX MAIN TRACK
- 660100 CELOTEX INDUSTRY LEAD (8086 FT)
- 01 CELOTEX THREE RIVERS CORP (ROCK PIT) U.T.PIT
- 660200 CELOTEX RUN-A-ROUND TRACK NO.6 (924 FT)
- 660300 CELOTEX TIE UP TRACK NO.8
- 660400 CELOTEX STORAGE TRACK NO.7
- 660500 CELOTEX THREE RIVERS CORP SHED TRACK NO.3
- 01 CELOTEX THREE RIVERS CORP LOADING DOCK DOCK

PAGE 33

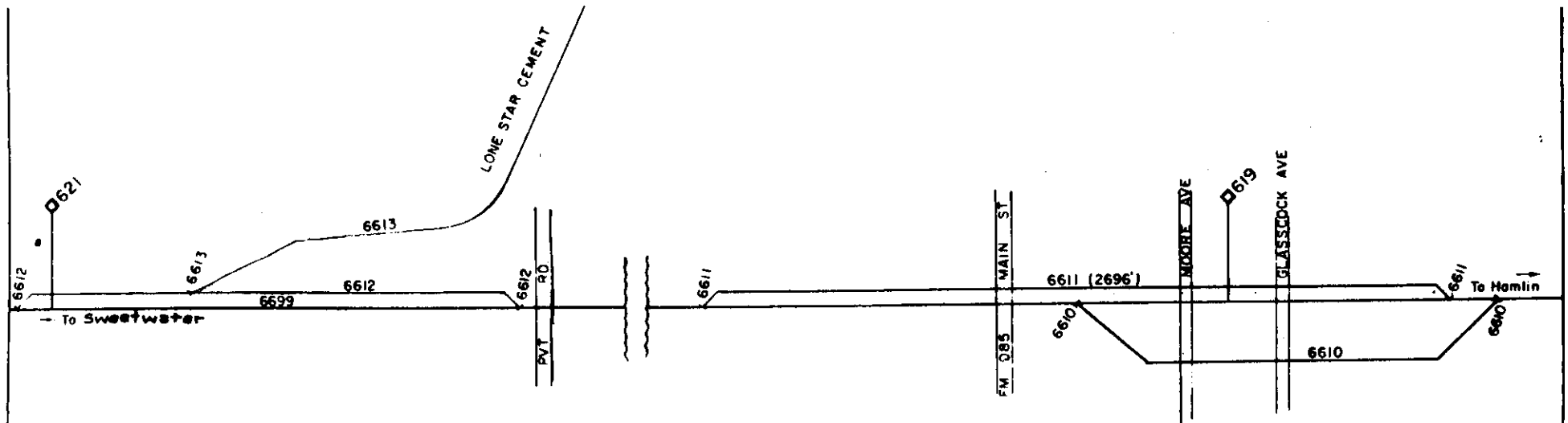


CELOTEX
ZONE 66
PAGE 34

ZONE 66 <SYLVESTER 20410> SAYARD DISTRICT

- 669900 SYLVESTER MAIN TRACK
- 661000 SYLVESTER HOUSE TRACK
- 01 SYLVESTER TEAM TRACK PATRONS OPEN
- 661100 SYLVESTER SIDING (2696 FT)
- 661200 SYLVESTER RUN-A-ROUND TRACK NO.3
- 661300 SYLVESTER CLAY TRACK NO.4
- 01 SYLVESTER LONE STAR CEMENT CO (LDG) OPEN

PAGE 35



SYLVESTER

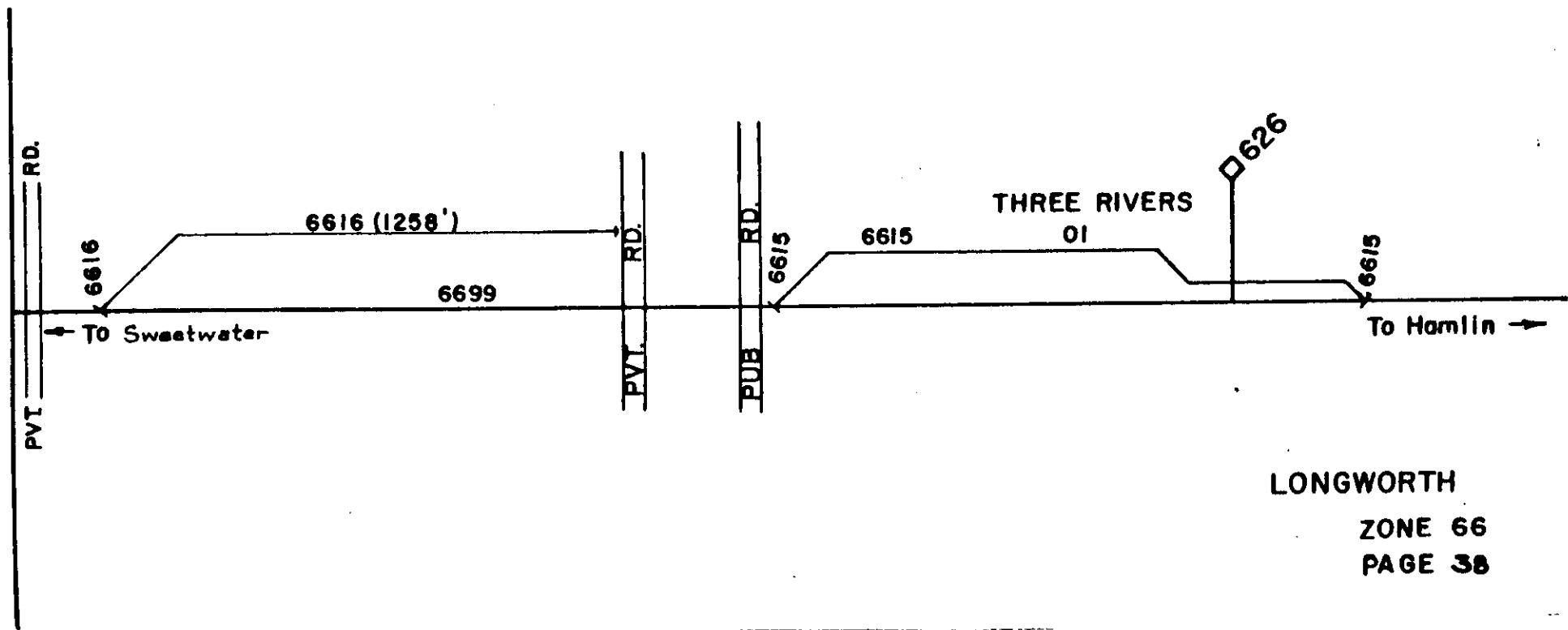
ZONE 66

PAGE 36

ZONE 66 <LONGWORTH 20418> SAYARD DISTRICT

- 669900 LONGWORTH MAIN TRACK
- 661500 LONGWORTH NO.2 LOADING TRACK
- 01 LONGWORTH (THREE RIVERS ROCK LOADING) OH DUMP
- 661600 LONGWORTH STORAGE SPUR (1258 FT)

PAGE 37

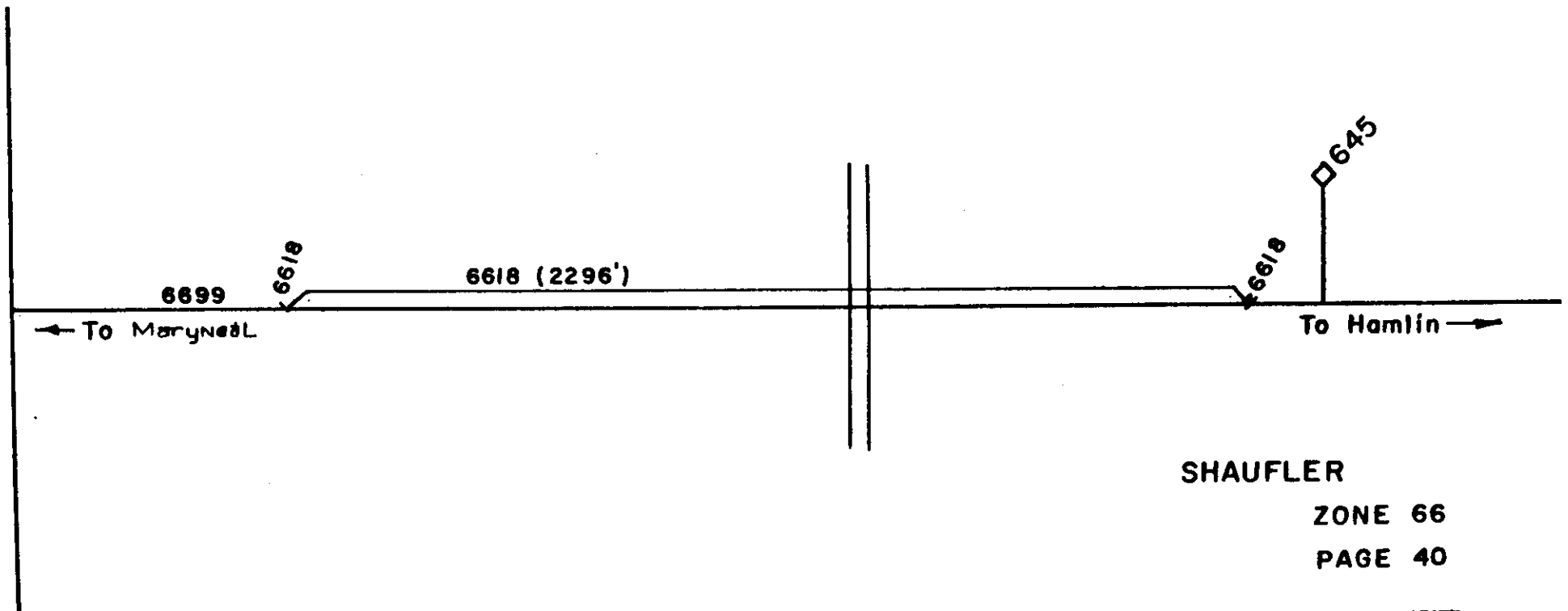


LONGWORTH
 ZONE 66
 PAGE 38

ZONE 66 (SHAUFLER 20436) SAYARD DISTRICT

669900 SHAUFLER MAIN TRACK
661800 SHAUFLER SIDING (2296 FT)

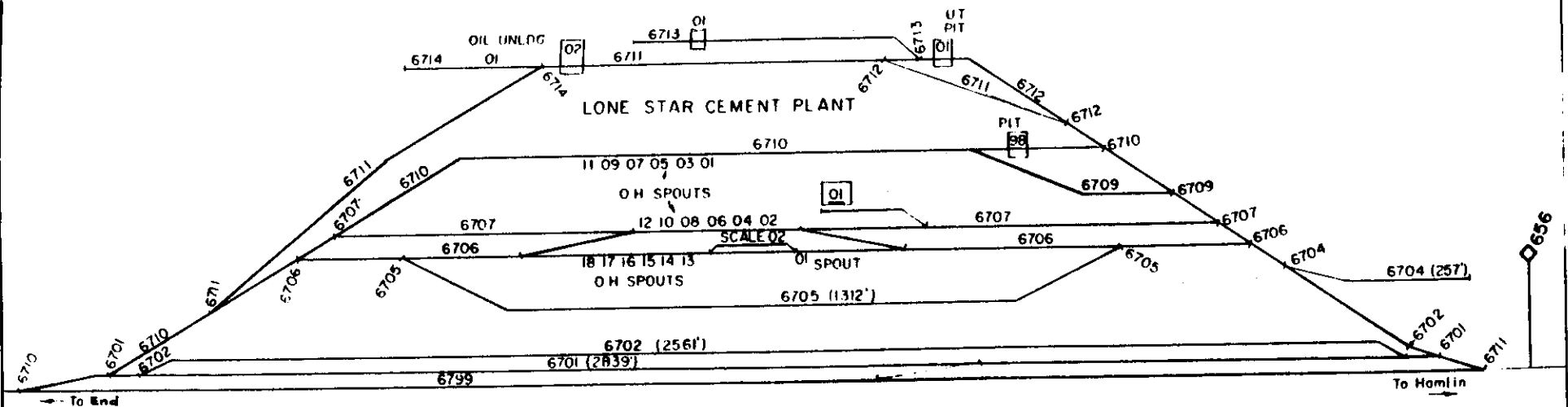
PAGE 39



ZONE 67 (MARYNEAL 20448) SAYARD DISTRICT

- | | |
|---|-------------------------------------|
| 679900 MARYNEAL MAIN TRACK | 670800 MARYNEAL NO. 2 SPUR (120 FT) |
| 670100 MARYNEAL STORAGE 1 TRK (2839 FT) | 01 MARYNEAL WAREHOUSE DOOR |
| 670200 MARYNEAL STORAGE 2 TRK (2561 FT) | 670900 MARYNEAL NO. 3 TRACK |
| 670400 MARYNEAL DERAIL SPUR (257 FT) | 671000 MARYNEAL NO. 4 TRACK |
| 670500 MARYNEAL PASS (1312 FT) | 98 MARYNEAL UNDER TRACK PIT |
| 670600 MARYNEAL NO. 1 TRACK (2055 FT) | 01 MARYNEAL OVERHEAD SPOUT |
| 01 MARYNEAL DRIBBLE SPOUT | 03 MARYNEAL OVERHEAD SPOUT |
| 02 MARYNEAL SCALES | 05 MARYNEAL OVERHEAD SPOUT |
| 13 MARYNEAL OVERHEAD SPOUT | 07 MARYNEAL OVERHEAD SPOUT |
| THRU (6 SPOTS NO 13 THRU 18) | 09 MARYNEAL OVERHEAD SPOUT |
| 18 MARYNEAL OVERHEAD SPOUT | 11 MARYNEAL OVERHEAD SPOUT |
| 670700 MARYNEAL NO. 2 TRACK (1892 FT) | 13 MARYNEAL OVERHEAD SPOUT |
| 02 MARYNEAL OVERHEAD SPOUT | 671100 MARYNEAL CLAY TRK-EAST LEAD |
| 04 MARYNEAL OVERHEAD SPOUT | 671200 MARYNEAL NO. 5 TRACK |
| 06 MARYNEAL OVERHEAD SPOUT | 01 MARYNEAL UNLOADING PIT |
| 08 MARYNEAL OVERHEAD SPOUT | 02 MARYNEAL UNLOADING PIT |
| 10 MARYNEAL OVERHEAD SPOUT | 671300 MARYNEAL GYP SPUR (528 FT) |
| 12 MARYNEAL OVERHEAD SPOUT | 01 MARYNEAL UNLOADING PIT |
| | 671400 MARYNEAL CLAY SPUR |
| | 01 MARYNEAL OIL UNLDG PIPE |

PAGE 41



MARYNEAL

ZONE 67

PAGE 42

ZONE 67 <MARYNEAL 20448> SAYARD DISTRICT

- 679900 MARYNEAL MAIN TRACK
- 671700 MARYNEAL HOUSE TRACK (2432 FT)
- 671800 MARYNEAL SIDING (5204 FT)
- 671900 MARYNEAL ZACHARY TRACK (909 FT)
- 672000 MARYNEAL WATER TRACK (1068 FT)
- 672100 MARYNEAL SILVER SPUR LEAD (12 MILES)
- 672200 MARYNEAL WEST LEG WYE (1280 FT)
- 672300 MARYNEAL SAND TRACK OFF SILVER SPUR
- 01 MARYNEAL LONG STAR CEMENT SPUR OPEN
- 672400 MARYNEAL SILVER SPUR RUNAROUND TRACK (659 FT)
- 672500 MARYNEAL STORAGE TRACK NO. 3 (END OF OLD MAIN TRACK)

PAGE 43

