

CLIC BOOK NO. 4



CAR

LOCATION

IDENTITY

CODES

INSTRUCTIONS - MAPS

SOUTHERN DIVISION

THIRD DISTRICT

REVISED: APR. 1, 1984

CLIC INSTRUCTIONS

=====

THIS BOOKLET CONTAINS INSTRUCTIONS AND MAPS FOR CAR LOCATION IDENTITY CODE (CLIC) AND PROCEDURES GOVERNING THE WORK ORDER DOCUMENT SYSTEM.

MAPS ARE NOT DRAWN TO SCALE AND ARE TO BE USED ONLY AS A GUIDE TO LOCATING CUSTOMER AND YARD TRACKS AND THE NUMBERS ASSIGNED TO THEM.

THE GEOGRAPHICAL AREA COVERED IN THIS BOOKLET IS DIVIDED INTO ZONES. EACH ZONE HAS DESIGNATED TRACKS AND/OR INDUSTRIES WITHIN ITS BOUNDARY.

A CLIC NUMBER WILL CONSIST OF SIX DIGITS. THE FIRST TWO DIGITS DESIGNATE THE ZONE, THE SECOND TWO DIGITS INDICATE THE TRACK NUMBER WITHIN THE ZONE; THE LAST TWO DIGITS REPRESENT THE ACTUAL SPOT ALONG THE TRACK.

THE COMBINATION OF THE ZONE-TRACK-SPOT NUMBER IS KNOWN AS THE 'CAR LOCATION IDENTITY CODE' (CLIC).

THIS 'CLIC' NUMBER WILL BE USED FOR SWITCHING AND REPORTING PURPOSES RATHER THAN THE INDUSTRY OR TRACK NAME.

** EXAMPLE OF CLIC NUMBER **

16 09 05

/ / /

/ / / --- SPOT NUMBER

/ /----- TRACK NUMBER

/----- ZONE NUMBER

ALL SWITCH TARGETS OR STANDS HAVE BEEN PAINTED WITH A COMBINATION OF THE ZONE AND TRACK NUMBER.

SPOT NUMBERS HAVE BEEN PAINTED ON DOORS, DOCKS, BUILDINGS, GATES, ETC., WHEREVER POSSIBLE.

WORK ORDER DOCUMENT

=====

ANY WRITTEN OR VERBAL INSTRUCTIONS ISSUED TO YARD OR ROAD CREWS REQUIRING WORK TO BE PERFORMED DURING THEIR TOUR OF DUTY WILL CONSTITUTE A WORK ORDER.

NOTE: EXCEPTIONS TO WRITTEN WORK ORDER MUST BE NOTED ON THE WORK ORDERS ACCORDING TO CURRENT INSTRUCTIONS; CARS HANDLED ON VERBAL WORK ORDERS MUST BE REPORTED ON THE PRESCRIBED FORM.

CONDUCTORS AND ENGINE FOREMAN WILL BE FURNISHED WORK ORDERS DURING THEIR TOUR OF DUTY.

THIS DOCUMENT WILL SPECIFY THE CARS TO BE PICKED-UP OR SET-OUT AT VARIOUS STATIONS, INDUSTRIES, OR INTERCHANGE TRACKS SERVICED BY THE TRAIN OR SWITCH JOB.

CERTAIN INFORMATION (OUTLINED BELOW) MUST BE RECORDED ON THE WORK ORDER DOCUMENT BY THE CONDUCTOR OR ENGINE FOREMAN. PRIOR TO TURNING IN THE DOCUMENT AT THE DESIGNATED REPORTING STATION, IT MUST BE DATED AND SIGNED --EVEN IF NO WORK WAS ACCOMPLISHED. THIS IS NECESSARY TO COMPLY WITH THE SWITCHING AND DEMURRAGE TARIFFS AS WELL AS OTHER RULES AND REGULATIONS.

CONDUCTORS AND ENGINE FOREMAN MUST SHOW ON WORK ORDER CARS HANDLED TIME AND DATE WORK PERFORMED CLIC NUMBER TAKEN FROM, CLIC NUMBER LEFT AND THE APPROPRIATE CODE AS LISTED BELOW:

- BO - BAD ORDER
- ND - WORK INDICATED NOT DONE-
(STATE REASON WORK NOT DONE)
- NIT - CAR NOT IN TRAIN, OR NOT ON TRACK
- OTCC - CAR ON TRACK, CARRIERS CONVENIENCE
- OTNP - CAR ON TRACK, BUT NOT PLACED (STATE REASON)
- PULL - CAR PULLED, TIME AND DATE
- SPOT - CAR SPOTTED, TIME AND DATE

CONDUCTOR/ENGINE FOREMAN MUST MAKE A NOTATION ON WORK ORDER OF ANY EXCEPTIONS TAKEN, SUCH AS NO CAR, CAR NOT ON LIST, CAR OUT OF LINE, CAR IS HAZARDOUS, EXCESS DIMENSION (WHEN INFORMATION IS NOT SO INDICATED ON WORK ORDER), CAR IS CARDED REAR OR HEAD END MOVEMENT ONLY, OR ANY OTHER EXCEPTIONS NOTED.

IF SWITCHING IS PERFORMED WITHOUT A WORK ORDER, THE CONDUCTOR OR ENGINE FOREMAN MUST COMPLETE THE PRESCRIBED FORM SHOWING ALL THE INFORMATION REQUIRED ABOVE AND TURN IT IN AT THE DESIGNATED REPORTING STATION.

IF AN INDUSTRY REQUEST SERVICE NOT SHOWN ON THE WORK ORDER, CONDUCTOR/ENGINE FOREMAN SHOULD OBTAIN SUCH REQUEST IN WRITING. THIS REQUEST IS TO BE TURNED IN WITH WORK ORDER. IF UNABLE TO OBTAIN REQUEST IN WRITING, CONDUCTOR/ENGINE FOREMAN SHOULD RECORD ON WORK ORDER THE NAME OF PERSON MAKING REQUEST AND THE SERVICE REQUESTED AND PERFORMED.

FOR OBSERVATION AND GUIDANCE, THE FOLLOWING CODES MAY APPEAR ON WORK ORDERS.

AI	- AGRI INDUSTRIES	
B1	- BAD ORDER	
BA	- BLASTING AGENT	-HAZARDOUS-
CA	- CARGILL	
CD	- CONDEMNED	
CB	- COMBUSTIBLE	-HAZARDOUS-
CL	- CHLORINE	-HAZARDOUS-
CM	- CORROSIVE	-HAZARDOUS-
DG	- DANGEROUS	-HAZARDOUS-
DH	- DO NOT HUMP	
DU	- DO NOT UNCOUPLE	
FH	- FLAMMABLE GAS	-HAZARDOUS-
FL	- FLAMMABLE	-HAZARDOUS-
FS	- FLAMMABLE SOLID	-HAZARDOUS-
FW	- FLAMMABLE SOLID W DANGEROUS WHEN WET	-HAZARDOUS-
HE	- HEAD END MOVEMENT	
HP	- HOUSTON PUBLIC ELEVATOR	
HV	- HIGH VALUE	
IP	- INTERCHANGE PROHIBITED	
IPSW	- INTRA-PLANT SWITCH	

MR - MECHANICAL REFRIGERATION
MCNR - MECHANICAL CAR NOT RUNNING
NG - NON-FLAMMABLE GAS -HAZARDOUS-
NP - NO PLACARD REQUIRED
OM - OXIDIZER -HAZARDOUS-
OP - ORGANIC PEROXIDE -HAZARDOUS-
OR - OTHER REG MATERIAL -HAZARDOUS-
OX - OXYGEN -HAZARDOUS-
PA - POISON GAS -HAZARDOUS-
PB - POISON 'B' -HAZARDOUS-
RE - REAR END ONLY
RM - RADIOACTIVE MATERIAL
-HAZARDOUS-
REJT - CAR REJECTED BY SHIPPER
RSPT - RESPOT DUE TO CARRIERS ERROR
TURN - TURN CAR & RESPOT
UE - UNION EQUITY
WH - WEIGH HEAVY
WI - WAIVE INSPECTION-SET DIRECT
WL - WEIGH LIGHT
XA - EXPLOSIVES 'A' -HAZARDOUS-
XB - EXPLOSIVES 'B' -HAZARDOUS-
XX - DO NOT MOVE THIS CAR

GOOD COMMUNICATION AND COMPLIANCE
WITH INSTRUCTIONS IS ESSENTIAL FOR
A COMPLETE AND SUCCESSFUL CLIC
OPERATIONS. YOUR COOPERATION IS
SOLICITED AND APPRECIATED.

I N D E X O F S T A T I O N S

STATION NAME	STA. NUMBER	PAGE
ALGOA	8024	30
ALTA LOMA	8018	34
ALVIN	8029	28
ARCADIA	8021	32
ARCOLA	8043	24
BOOTH	8055	18
CHIPS	8069	10
CRABB	8058	16
DUKE	8044	22
EL PLEASANT	8087	4
GALVESTON	8000	42
HITCHCOCK	8014	36
MANVEL	8038	26
ORCHARD	8076	8
RICHMOND	8063	14
ROSENBERG	8066	12
SEALY	8094	2
TEXAS CITY JCT.	8011	38
THOMPSONS	8050	20
VIRGINIA POINT	8006	40
WALLIS	8082	6

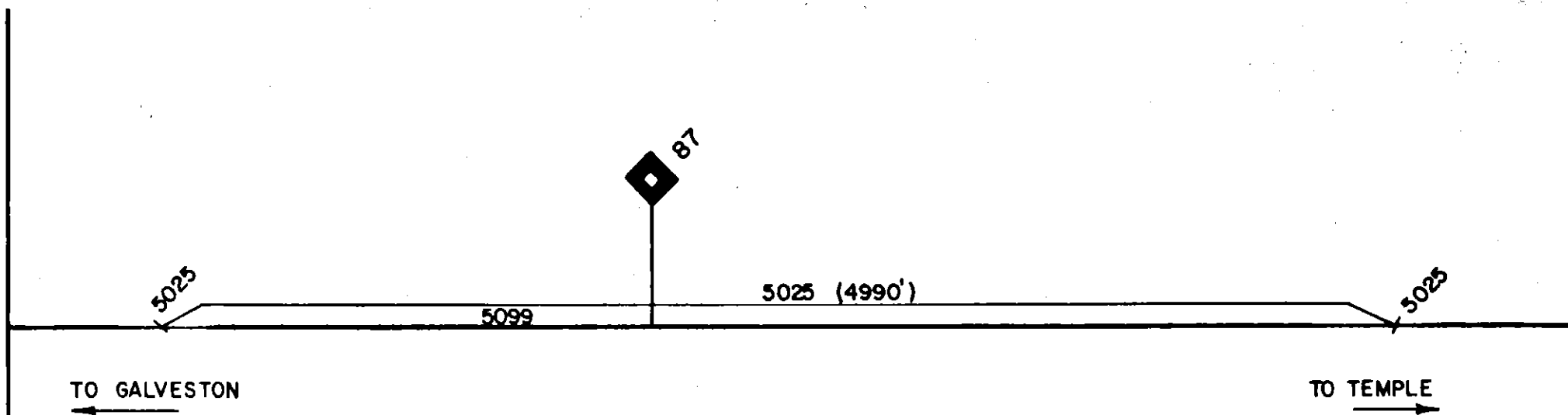
P A T R O N I N D E X

PATRON	STN.	PAGE
ALVIN CHEM SOLUTION	8029	28
ALVIN CONCRETE SERVICE	8029	28
BROOKS LUMBER CO	8029	28
CRABB RICE WAREHOUSE	8058	16
DRESSER	8000	52
DUVAL	8000	52
EDWARDS CO	8029	28
FARMERS MARINE	8000	48
FRITO-LAY	8069	10
GIBSON FEED	8036	26
GIBSON FEED CO	8021	32
J & S BEER CO	8066	12
KEESHAN CHEMICAL	8036	26
MARTIN BROWER	8094	2
MIL-CHEM CO	8024	30
MOODY FOUNDATION	8000	50
NEWMAN FEED CO	8029	28
OLIVER, M.A.	8029	28
PRICES	8000	52
PURINA FEED MILLS	8066	12
SEALY OIL MILL	8094	2
SOUTHERN PACIFIC YARD	8000	52
SOUTHERN WAREHOUSE	8029	28
STANTONS	8029	28
TEAM TRACK PATRONS	8000	48
VAN WAGNER CHEMICAL	8024	30
WELLS WRIGHT CO	8029	28
WICKES LUMBER CO	8036	26

ZONE 50 <EL PLEASANT 8087> THIRD DISTRICT

509900 EL PLEASANT MAIN TRACK
502500 EL PLEASANT STORAGE TRACK (4990 FT)

PAGE 3

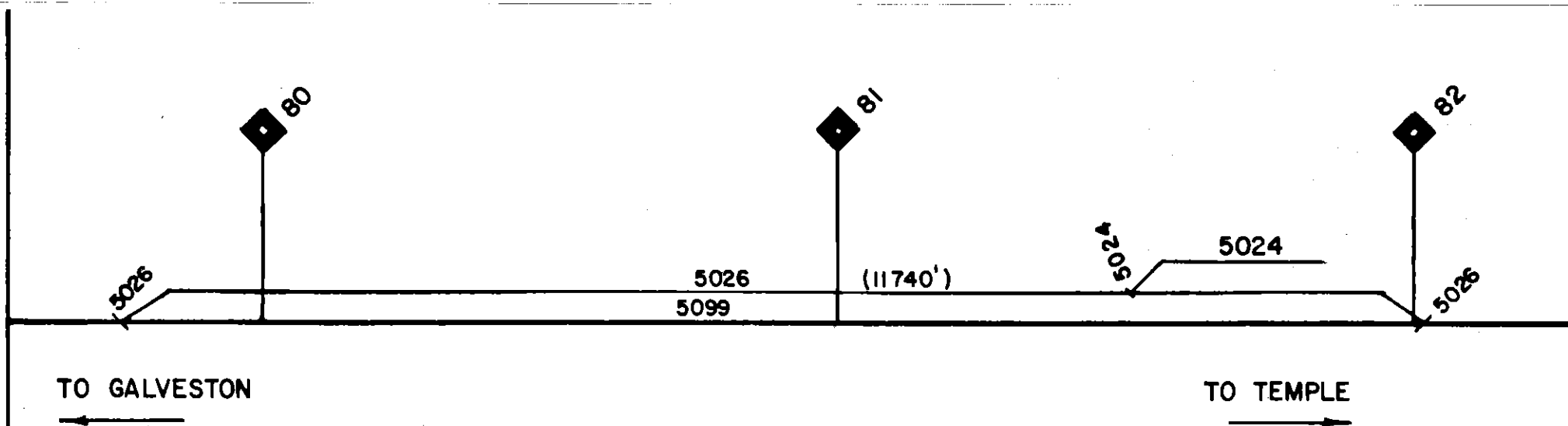


EL PLEASANT
ZONE 50
PAGE 4

ZONE 50 <WALLIS 8082> THIRD DISTRICT

509900 WALLIS MAIN TRACK
502400 WALLIS HOUSE TRACK
502600 WALLIS SIDING (11740 FT)

PAGE 5

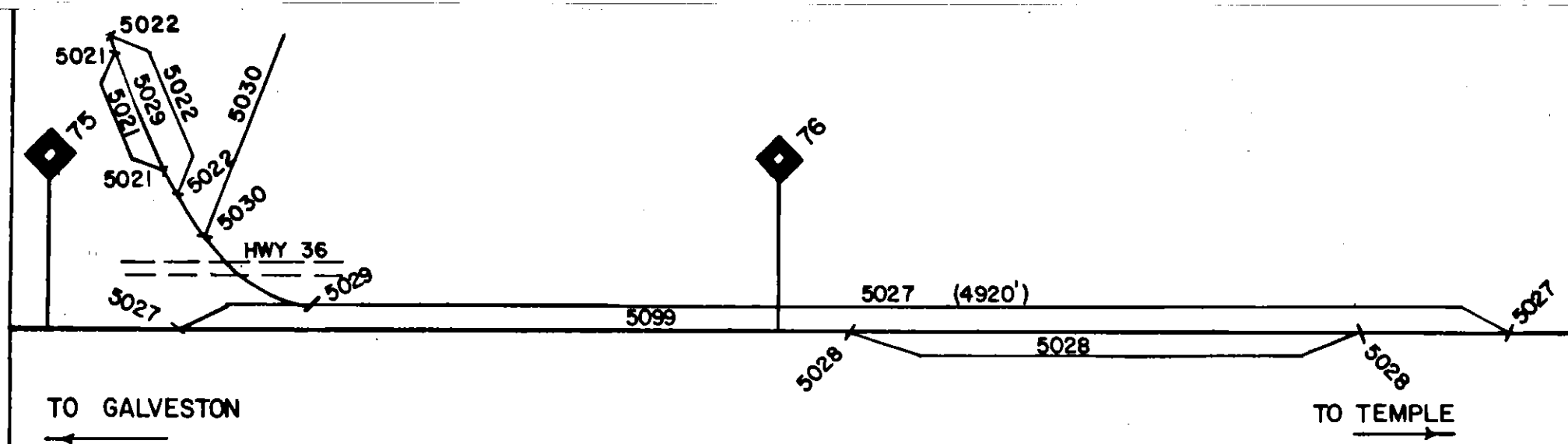


WALLIS
ZONE 50
PAGE 6

ZONE 50 <ORCHARD 8076> THIRD DISTRICT

- 509900 ORCHARD MAIN TRACK
- 502100 ORCHARD INDUSTRY SOUTH SIDING
- 502200 ORCHARD INDUSTRY NORTH SIDING
- 502700 ORCHARD STORAGE TRACK (4920 FT)
- 502800 ORCHARD HOUSE TRACK
- 502900 ORCHARD INDUSTRY TRACK
- 503000 ORCHARD INDUSTRY VAT TRACK

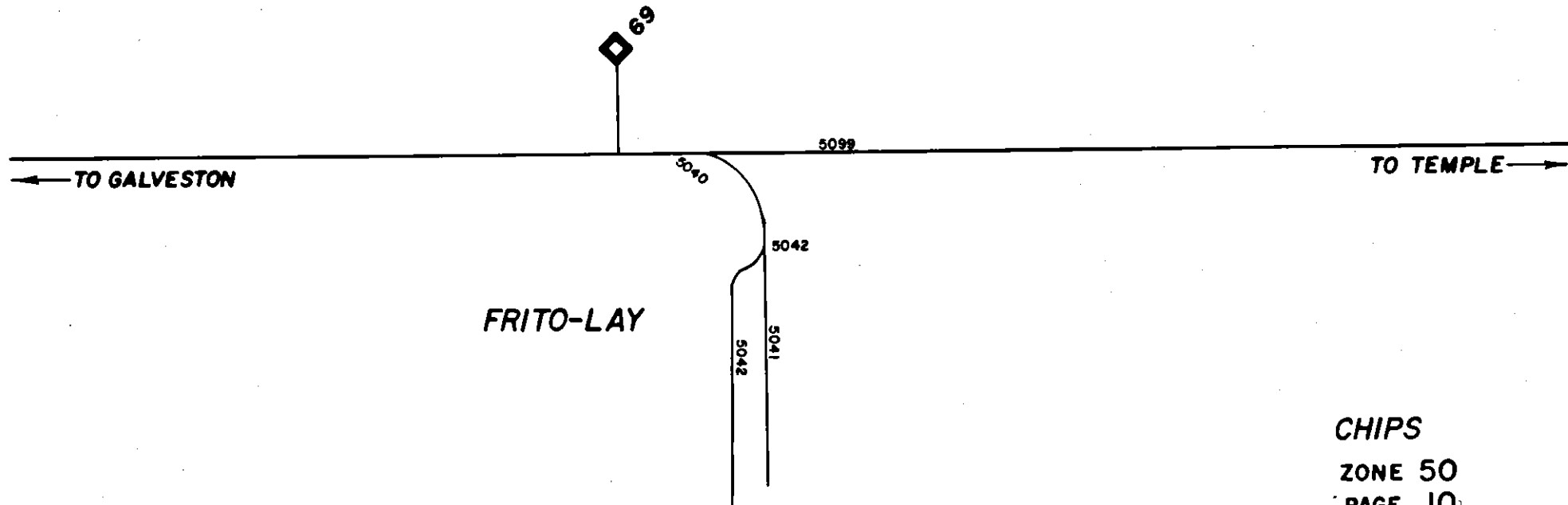
PAGE 7



ZONE 50 <CHIPS 8069> THIRD DISTRICT

509900	THIRD DISTRICT MAIN TRACK	
504000	FRITO-LAY LEAD TRACK	
504100	FRITO-LAY POTATO TRACK	
01	FRITO-LAY POTATO UNLOADING	OPEN
504200	FRITO-LAY OIL TRACK	
01	FRITO-LAY OIL UNLOADING	OPEN

PAGE 9




CHIPS
ZONE 50
PAGE 10

ZONE 50 <RICHMOND 8063> THIRD DISTRICT

509900
504800

RICHMOND MAIN TRACK
RICHMOND SPUR (1140 FT)

PAGE 13



TO GALVESTON
←


TO TEMPLE
→

RICHMOND
ZONE 50
PAGE 14

ZONE 50 <CRABB 8058> THIRD DISTRICT

- 509900 CRABB MAIN TRACK
 - 504300 CRABB HOUSE TRACK
 - 504400 CRABB RICE WAREHOUSE TRACK 1
 - 504500 CRABB RICE WAREHOUSE TRACK 2
 - 01 CRABB RICE WAREHOUSE
- O.H. SPOUT

PAGE 15

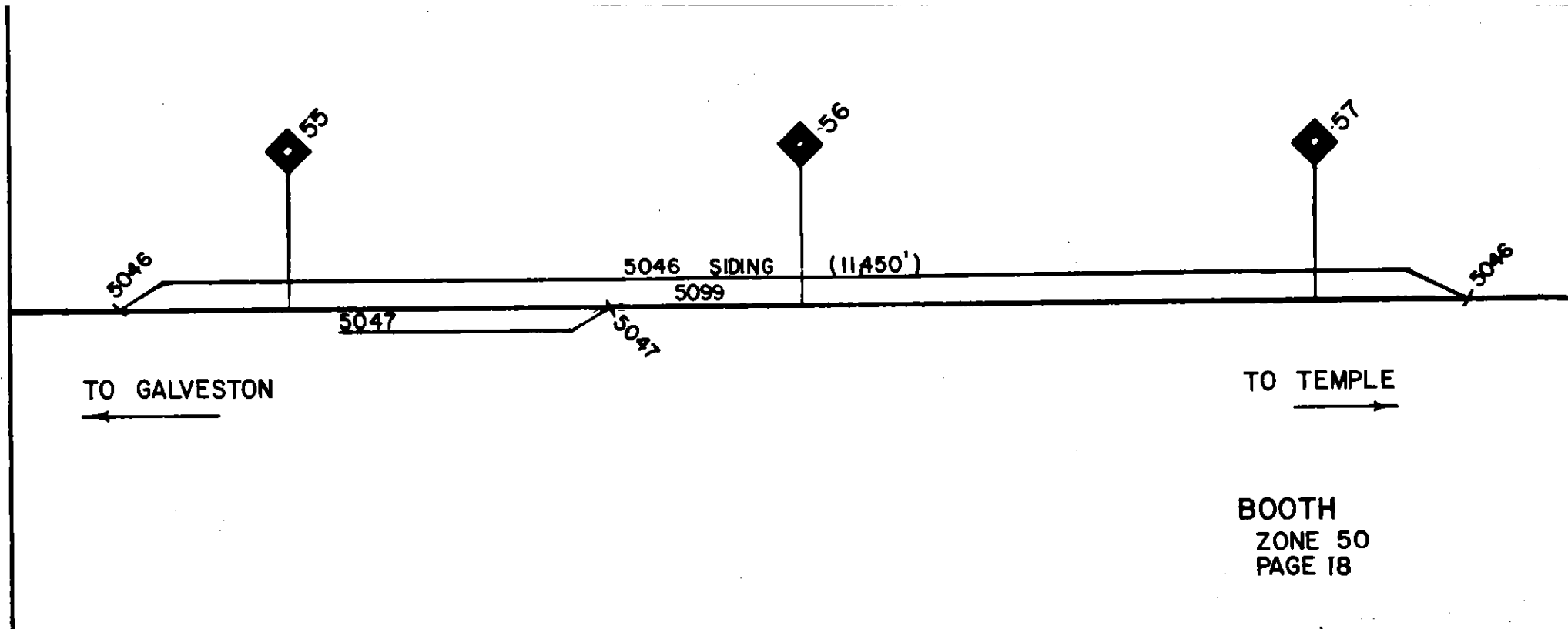


CRABB
ZONE 50
PAGE 16

ZONE 50 <BOOTH 8055> THIRD DISTRICT

509900 BOOTH MAIN TRACK
504600 BOOTH SIDING (11450 FT)
504700 BOOTH HOUSE TRACK

PAGE 17

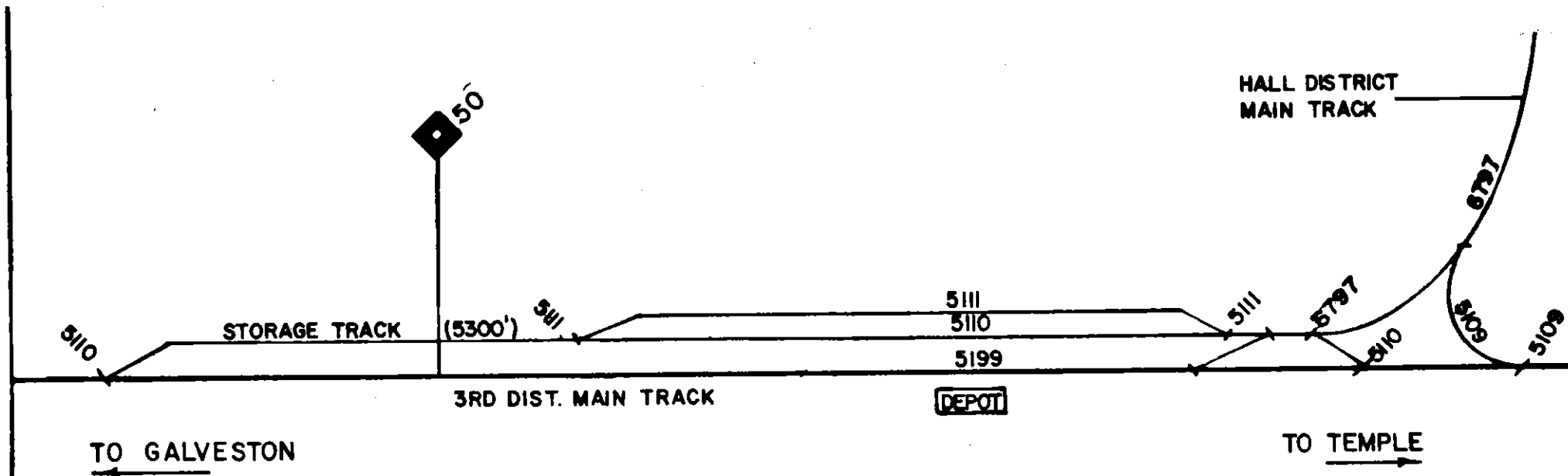


BOOTH
ZONE 50
PAGE 18

ZONE 51 <THOMPSONS 8050> THIRD DISTRICT

- 519900 THOMPSONS MAIN TRACK
- 510900 THOMPSONS NORTH LEG OF WYE
- 511000 THOMPSONS STORAGE TRACK (5300 FT)
- 511100 THOMPSONS TEAM TRACK
- 679700 THOMPSONS HALL DISTRICT MAIN TRACK

PAGE 19

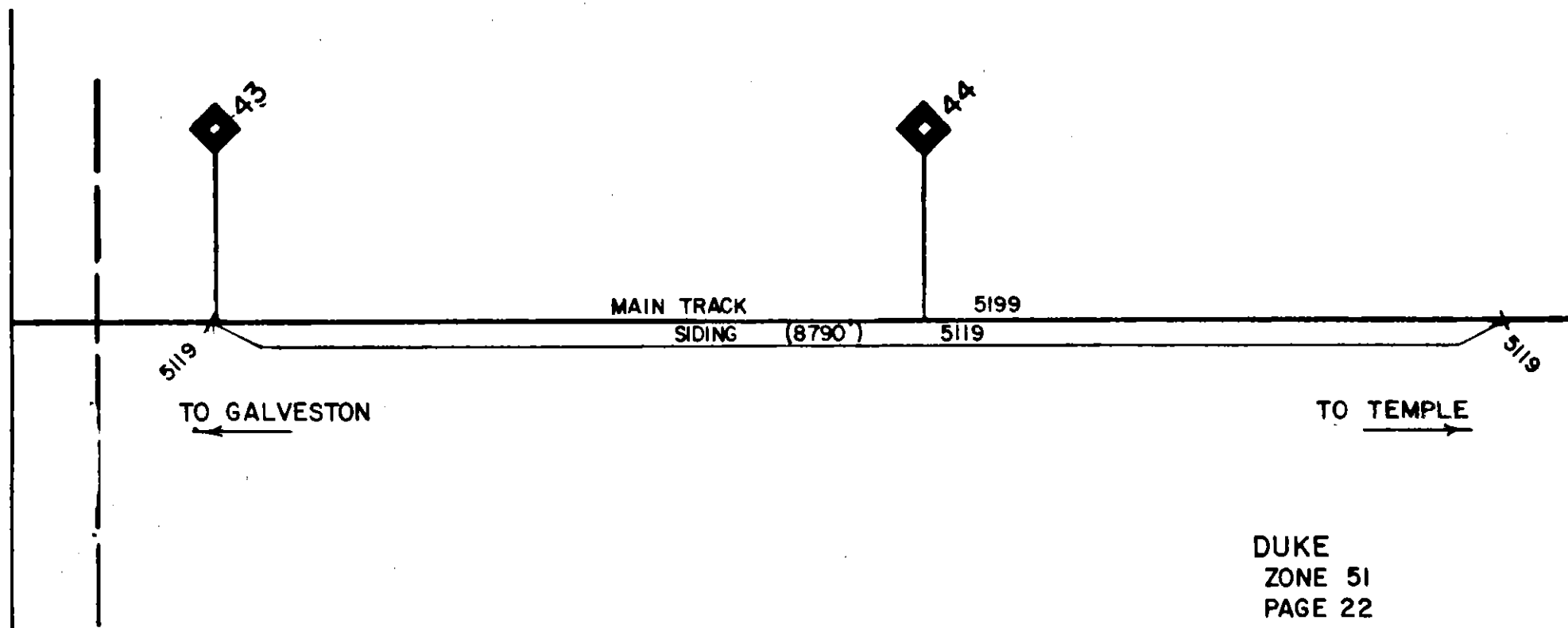


ZONE 51 <DUKE 8044> THIRD DISTRICT

519900
511900

DUKE MAIN TRACK
DUKE SIDING (8790 FT)

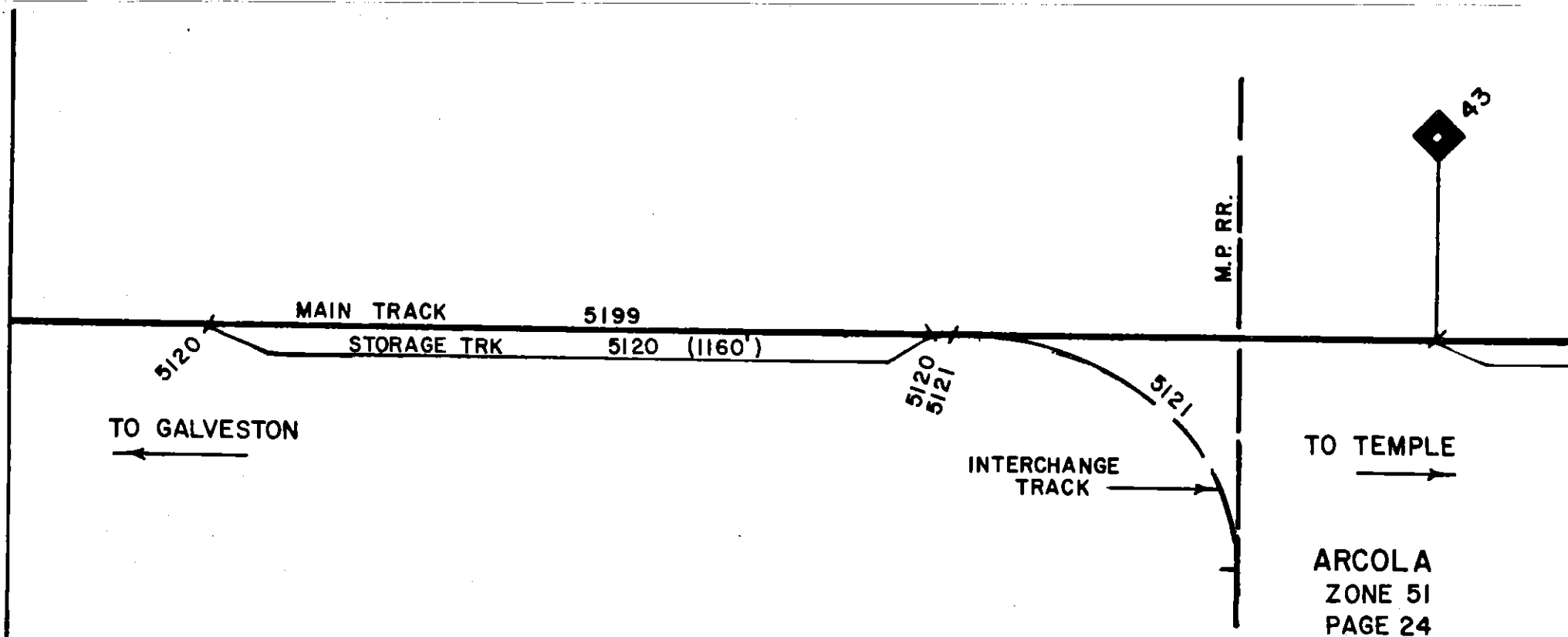
PAGE 21



ZONE 51 <ARCOLA 8043> THIRD DISTRICT

- 519900 ARCOLA MAIN TRACK
- 512000 ARCOLA STORAGE TRACK (1160 FT)
- 512100 ARCOLA MP INTERCHANGE TRACK

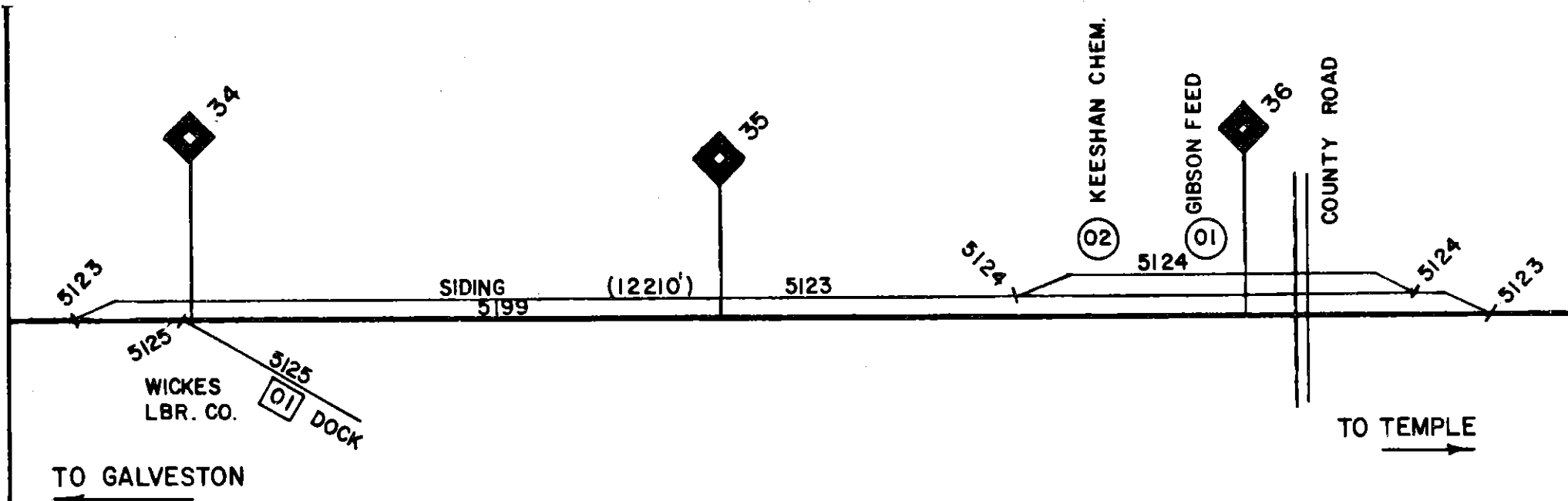
PAGE 23



ZONE 51 <MANVEL 8036> THIRD DISTRICT

519900	MANVEL MAIN TRACK	
512300	MANVEL SIDING <12210 FT>	
512400	MANVEL HOUSE TRACK	
01	MANVEL GIBSON FEED	DOOR
02	MANVEL KEESHAN CHEMICAL	U.T. AUGER
512500	MANVEL WICKES SPUR AT MP 34	
01	MANVEL WICKES LUMBER CO	DOCK

PAGE 25

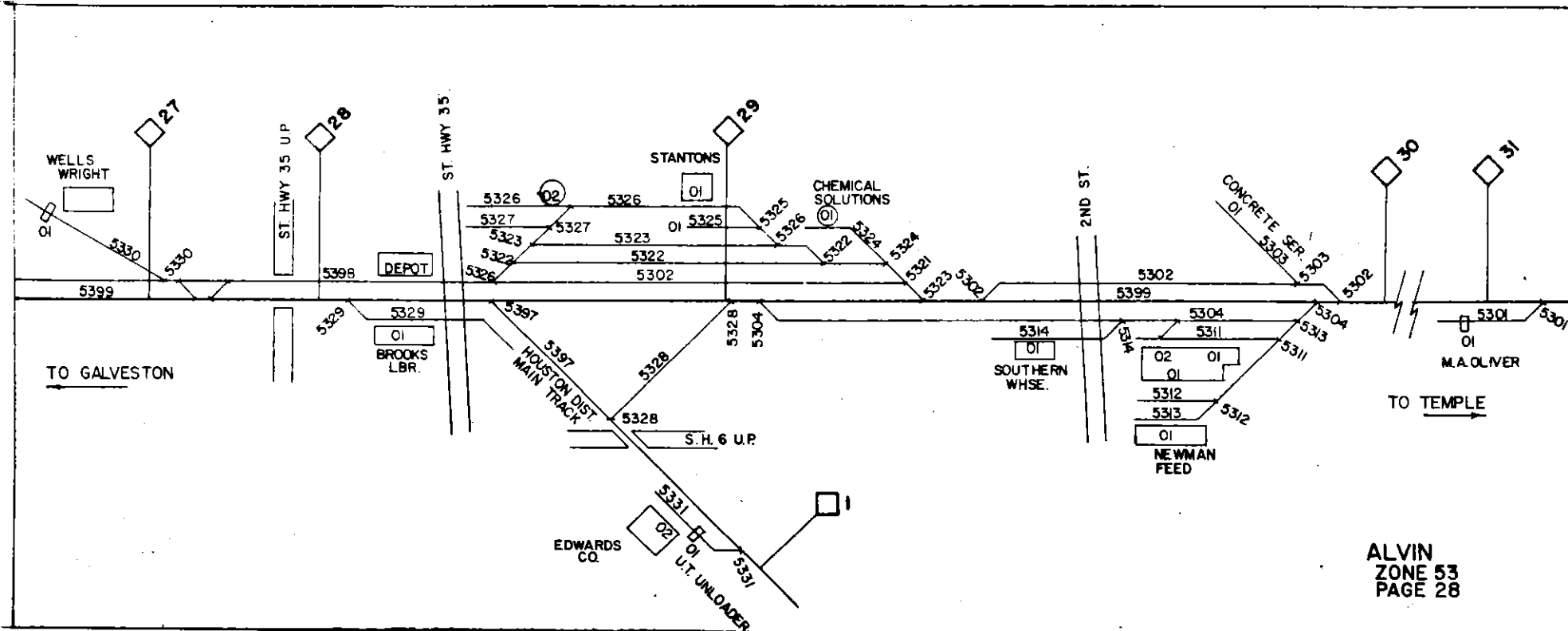


MANVEL
 ZONE 51
 PAGE 26

ZONE 53 <ALVIN 8029> - THIRD DISTRICT -

539700	ALVIN HUSTN DISTRICT MAIN TRACK	532200	ALVIN TRACK 2
539800	ALVIN NORTH MAIN TRACK	532300	ALVIN TRACK 3
539900	ALVIN SOUTH MAIN TRACK	532400	ALVIN FIG SPUR
530100	ALVIN OLIVER SPUR AT MP 31	01	ALVIN CHEM SOLUTION OPEN
01	ALVIN M.A. OLIVER UT.AUGER	532500	ALVIN GAS SPUR
530200	ALVIN TRACK 1	01	ALVIN DIRT DOCK DOCK
530300	ALVIN CONCRETE SERVICES	532600	ALVIN INDUSTRY TRACK
01	ALVIN CONCRETE SERVICES UT.AUGER	01	ALVIN STANTONS DOOR
530400	ALVIN STORAGE TRACK	02	ALVIN TEAM TRACK PATRONS OPEN
531100	ALVIN NEWMAN FEED TRACK 2	532700	ALVIN HOUSE TRACK
01	ALVIN NEWMAN FEED CO UT.AUGER	532800	ALVIN NORTH LEG OF WYE
02	ALVIN NEWMAN FEED CO DOOR	532900	ALVIN HOUSTON DISTRICT SPUR
531200	ALVIN NEWMAN FEED TRACK 3	01	ALVIN BROOKS LUMBER DOOR
01	ALVIN NEWMAN FEED CO O.H.SPOUT	533000	ALVIN WELLS WRIGHT SPUR
531300	ALVIN NEWMAN FEED TRACK 4	01	ALVIN WELLS WRIGHT UT.AUGER
01	ALVIN NEWMAN FEED CO DOOR	533100	ALVIN EDWARDS SPUR (HUSTN DIST)
531400	ALVIN SOUTHERN WHSE TRACK	01	EDWARDS CO UT.AUGER
01	ALVIN SOUTHERN WAREHOUSE DOOR	02	EDWARDS CO DOOR

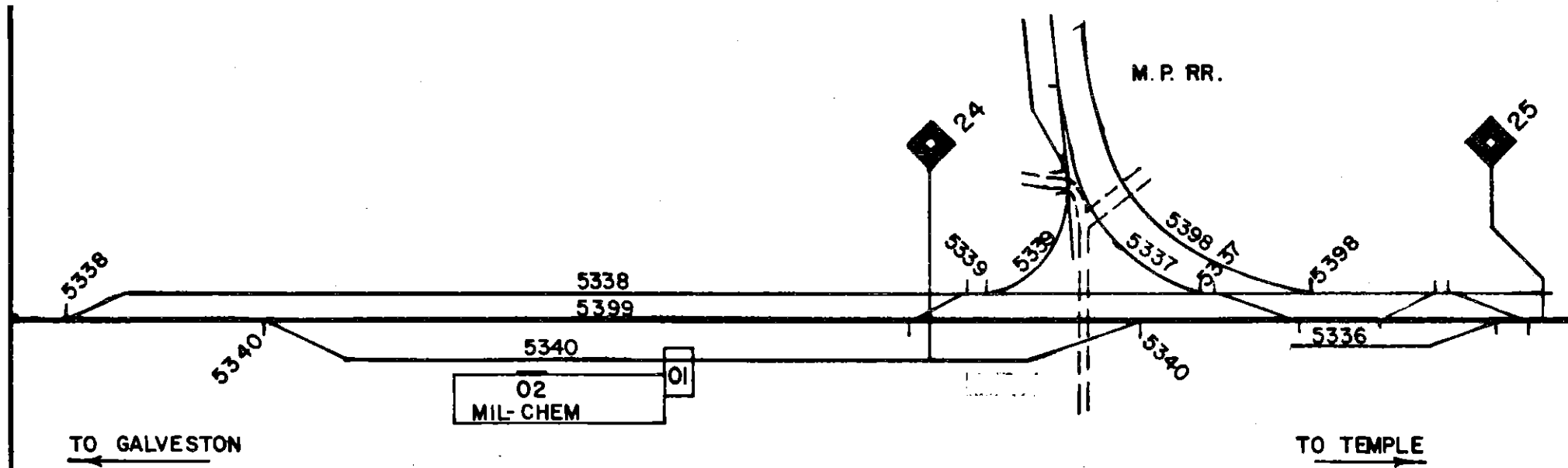
PAGE 27



ZONE 53 <ALGOA 8024> THIRD DISTRICT

539800	ALGOA NORTH MAIN TRACK (MP RR)	
539900	ALGOA SOUTH MAIN TRACK	
533600	ALGOA HOUSE TRACK	
01	ALGOA VAN WAGNER CHEMICAL	OPEN
533700	ALGOA MP SIDING	
533800	ALGOA POCKET TRACK	
533900	ALGOA MP TRANSFER TRACK	
534000	ALGOA MIL-CHEM SPUR	
01	ALGOA MIL-CHEM CO	U. T. AUGER
02	ALGOA MIL-CHEM CO	DOOR

PAGE 29

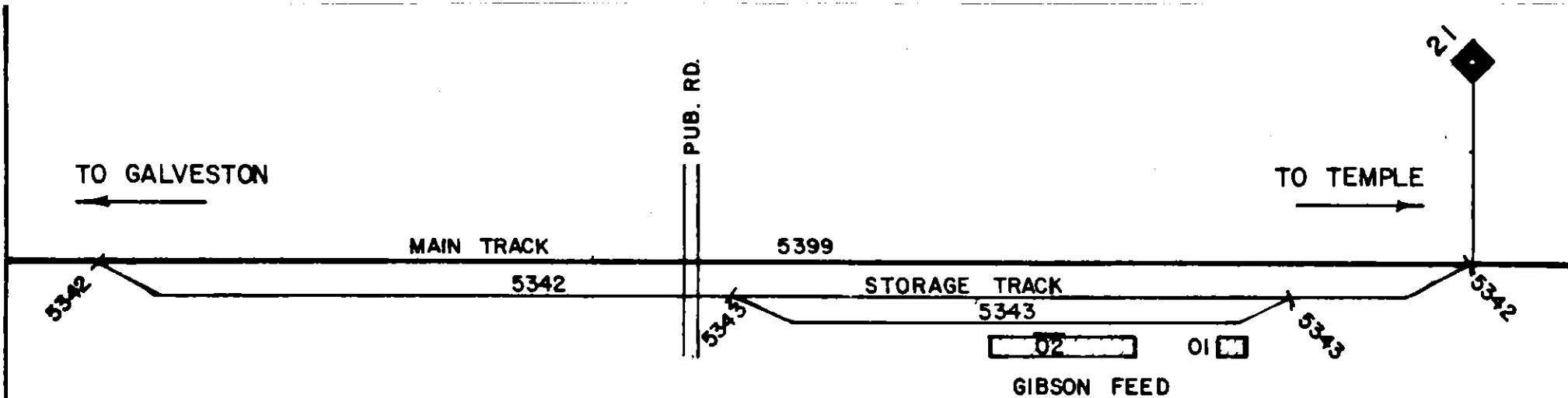


ALGOA
ZONE 53
PAGE 30

ZONE 53 <ARCADIA 8021> THIRD DISTRICT

539900 ARCADIA MAIN TRACK
534200 ARCADIA STORAGE TRACK (3630 FT)
534300 ARCADIA HOUSE TRACK
 01 ARCADIA GIBSON FEED CO U.T.AUGER
 02 ARCADIA GIBSON FEED CO DOOR

PAGE 31

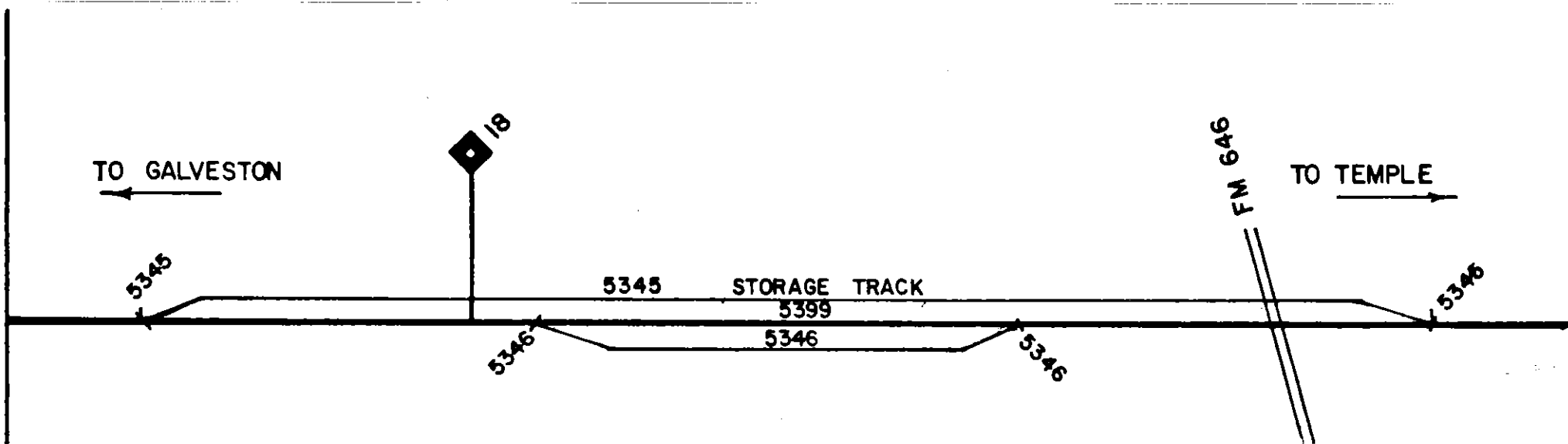


ARCADIA
ZONE 53
PAGE 32

ZONE 53 <ALTA LOMA 8018> THIRD DISTRICT

- 539900 ALTA LOMA MAIN TRACK
- 534500 ALTA LOMA STORAGE TRACK (5630 FT)
- 534600 ALTA LOMA HOUSE TRACK

PAGE 33

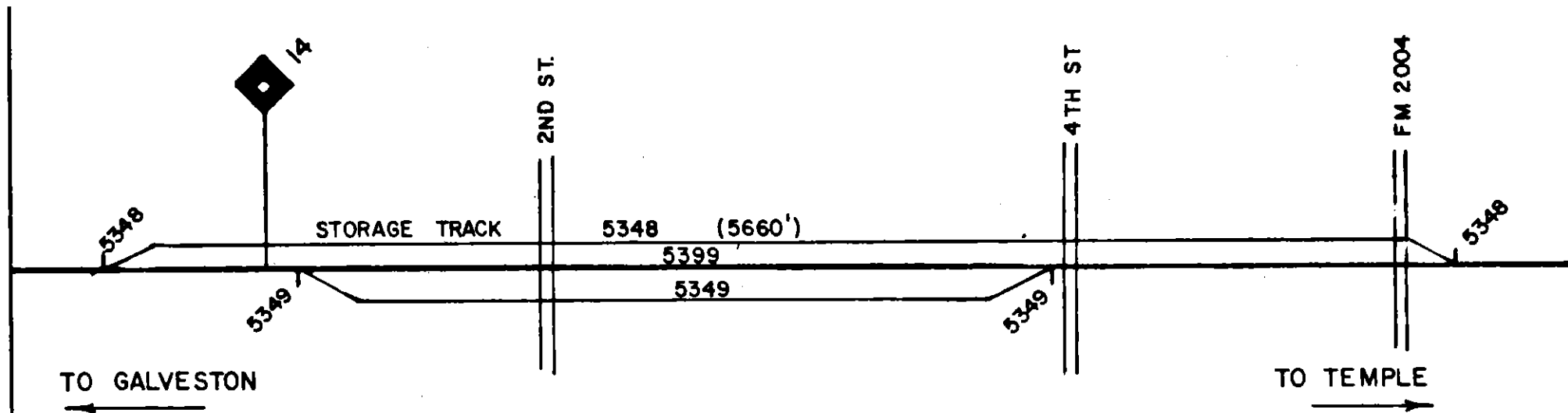


ALTA LOMA
ZONE 53
PAGE 34

ZONE 53 <HITCHCOCK 8014> THIRD DISTRICT

539900 HITCHCOCK MAIN TRACK
534800 HITCHCOCK STORAGE TRACK (5660 FT)
534900 HITCHCOCK HOUSE TRACK

PAGE 35

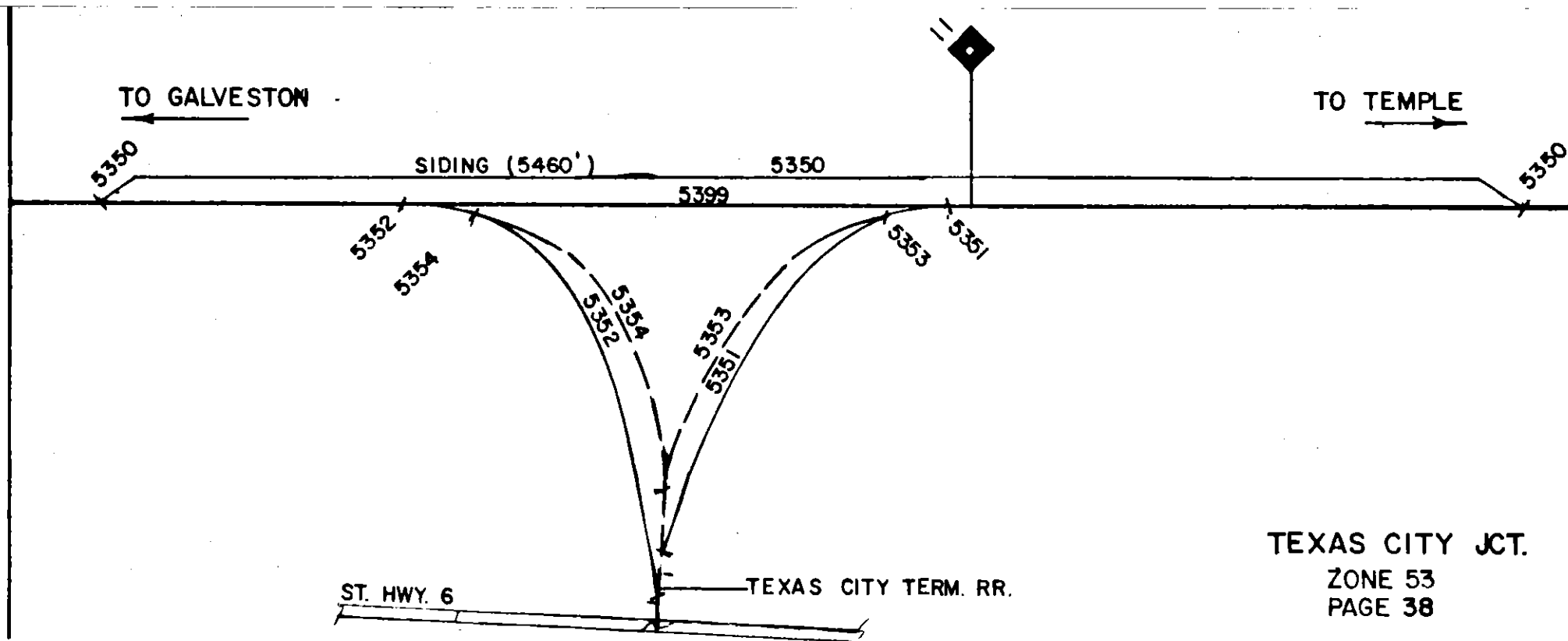


HITCHCOCK
ZONE 53
PAGE 36

ZONE 53 <TEXAS CITY JUNCTION 8011> THIRD DISTRICT

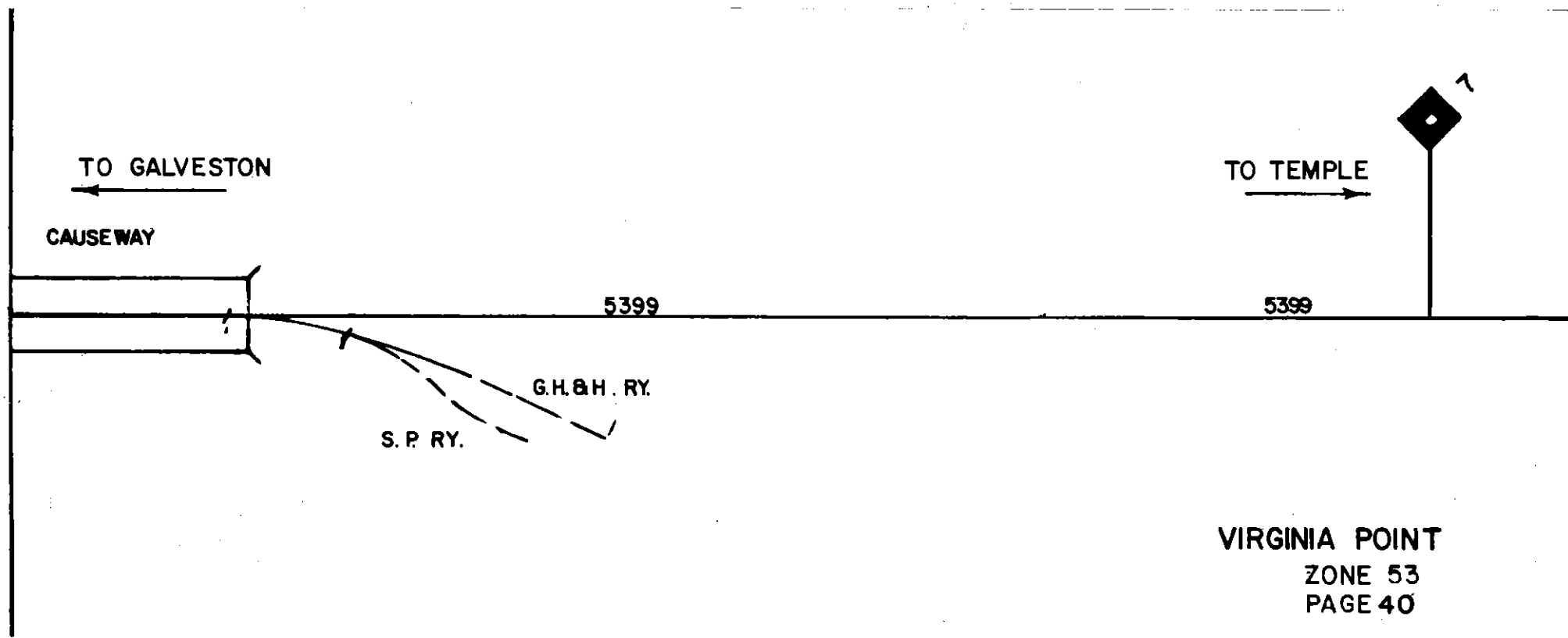
539900 TEXAS CITY JCT MAIN TRACK
535000 TEXAS CITY JCT SIDING (5460 FT)
535100 TEXAS CITY JCT NORTH LEG WYE TO TEX CITY TERMINAL RR
535200 TEXAS CITY JCT SOUTH LEG WYE TO TEX CITY TERMINAL RR
535300 TEXAS CITY TERMINAL RAILROAD
535400 TEXAS CITY TERMINAL RAILROAD

PAGE 37



TEXAS CITY JCT.
ZONE 53
PAGE 38

PAGE 39

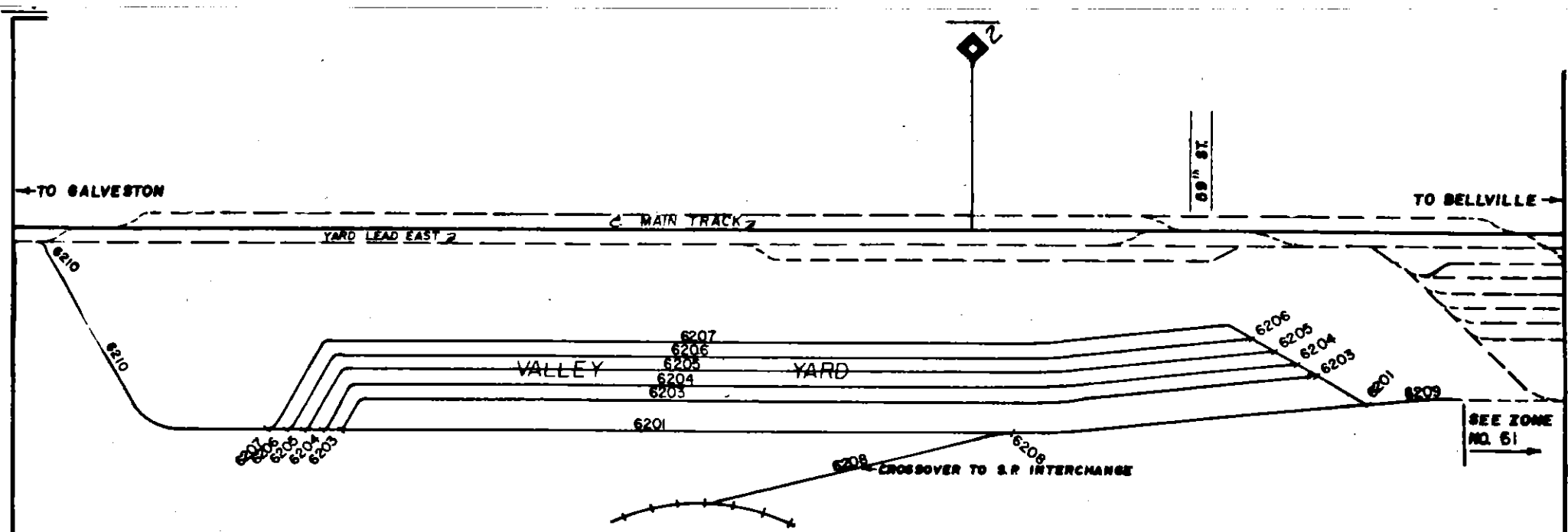


ZONE 62 <GALVESTON 8000> THIRD DISTRICT

**** VALLEY YARD TRACKS ****

- 620100 VALLEY YARD TRACK NO. 1
- 620300 VALLEY YARD TRACK NO. 3
- 620400 VALLEY YARD TRACK NO. 4
- 620500 VALLEY YARD TRACK NO. 5
- 620600 VALLEY YARD TRACK NO. 6
- 620700 VALLEY YARD TRACK NO. 7
- 620800 CROSSOVER LEAD TO SOUTHERN PACIFIC RAILROAD
- 620900 VALLEY YARD LEAD TRACK - EAST
- 621000 VALLEY YARD LEAD TRACK - WEST

PAGE 43

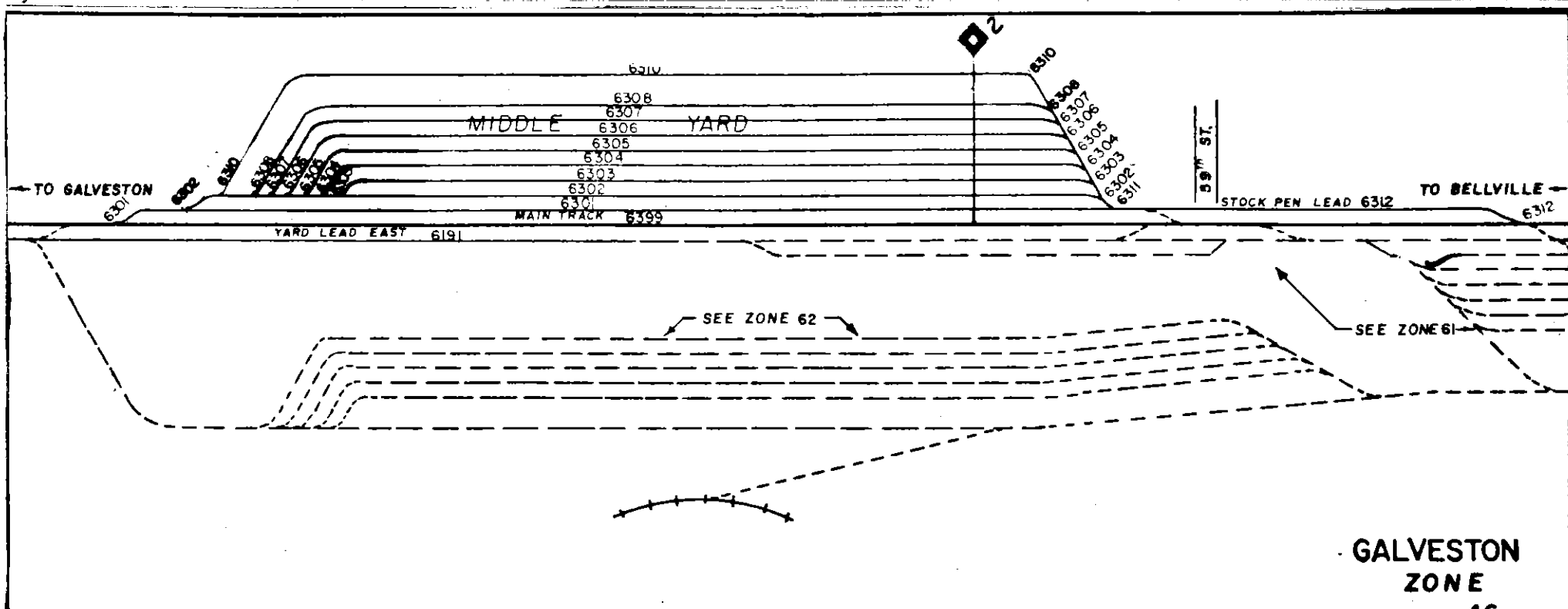


ZONE 63 <GALVESTON 8000> THIRD DISTRICT

**** MIDDLE YARD TRACKS ****

- 630100 MIDDLE YARD TRACK NO. 1
- 630200 MIDDLE YARD TRACK NO. 2
- 630300 MIDDLE YARD TRACK NO. 3
- 630400 MIDDLE YARD TRACK NO. 4
- 630500 MIDDLE YARD TRACK NO. 5
- 630600 MIDDLE YARD TRACK NO. 6
- 630700 MIDDLE YARD TRACK NO. 7
- 630800 MIDDLE YARD TRACK NO. 8
- 630900 MIDDLE YARD TRACK NO. 9
- 631000 MIDDLE YARD TRACK NO. 10
- 631100 MIDDLE YARD TRACK NO. 11
- 631200 STOCK PEN LEAD

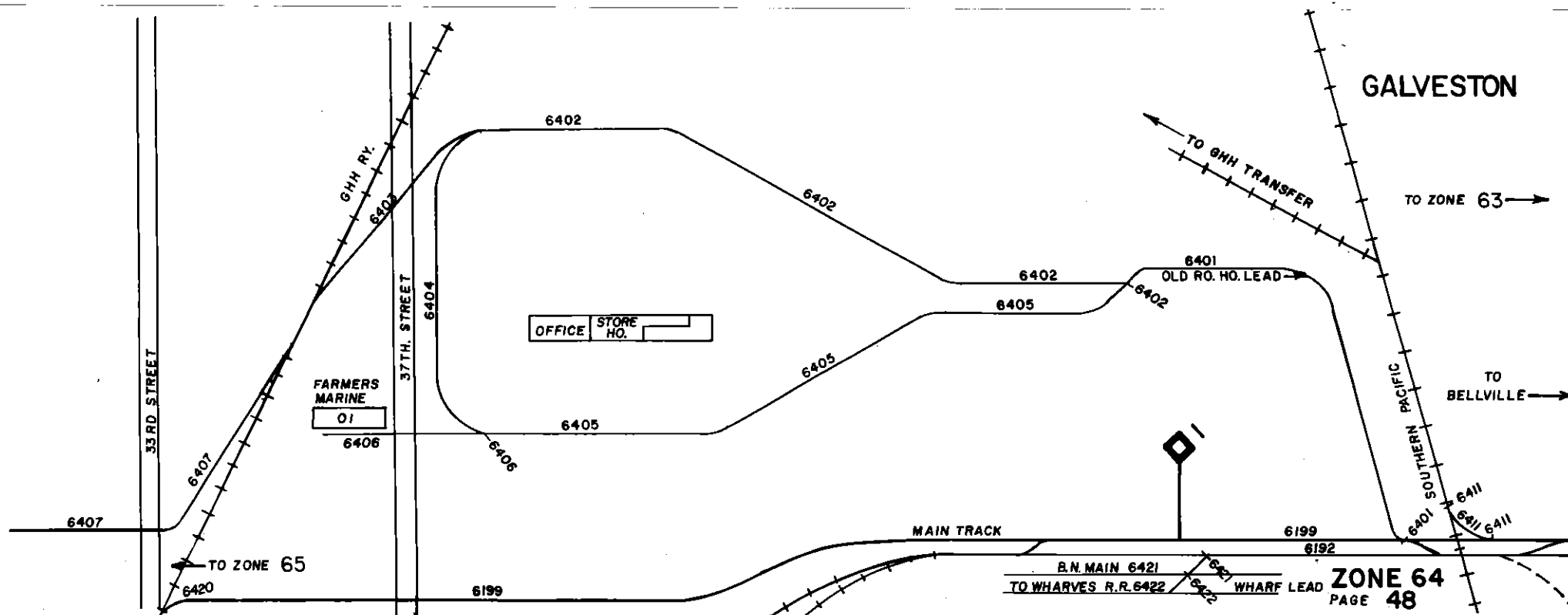
PAGE 45



ZONE 64 <GALVESTON 8000> - THIRD DISTRICT -

- 640100 OLD ROUNDHOUSE LEAD
- 640200 37TH STREET TEAM TRACK
 - 01 TEAM TRACK PATRONS OPEN AREA
- 640300 LEAD TO GHH/WAF TRANSFER
- 640400 BALLOON TRACK
 - 01 TEAM TRACK PATRONS OPEN AREA
- 640500 FARMERS MARINE LEAD TRACK
 - 01 TEAM TRACK PATRONS OPEN AREA
- 640600 FARMERS MARINE TRACK
 - 01 FARMERS MARINE OPEN AREA
- 640700 LEAD TO MOODY FOUNDATION RY.
MUSEUM (34TH STREET TEAM TRACK)
- 641100 LEAD TO GHH RY INTERCHANGE
- 642000 LEAD TO OLD WAY TO GALVN WHARF
- 642100 BN RR MAIN TRACK
- 642200 LEAD TRACK TO GALVESTON WHARF

PAGE 47



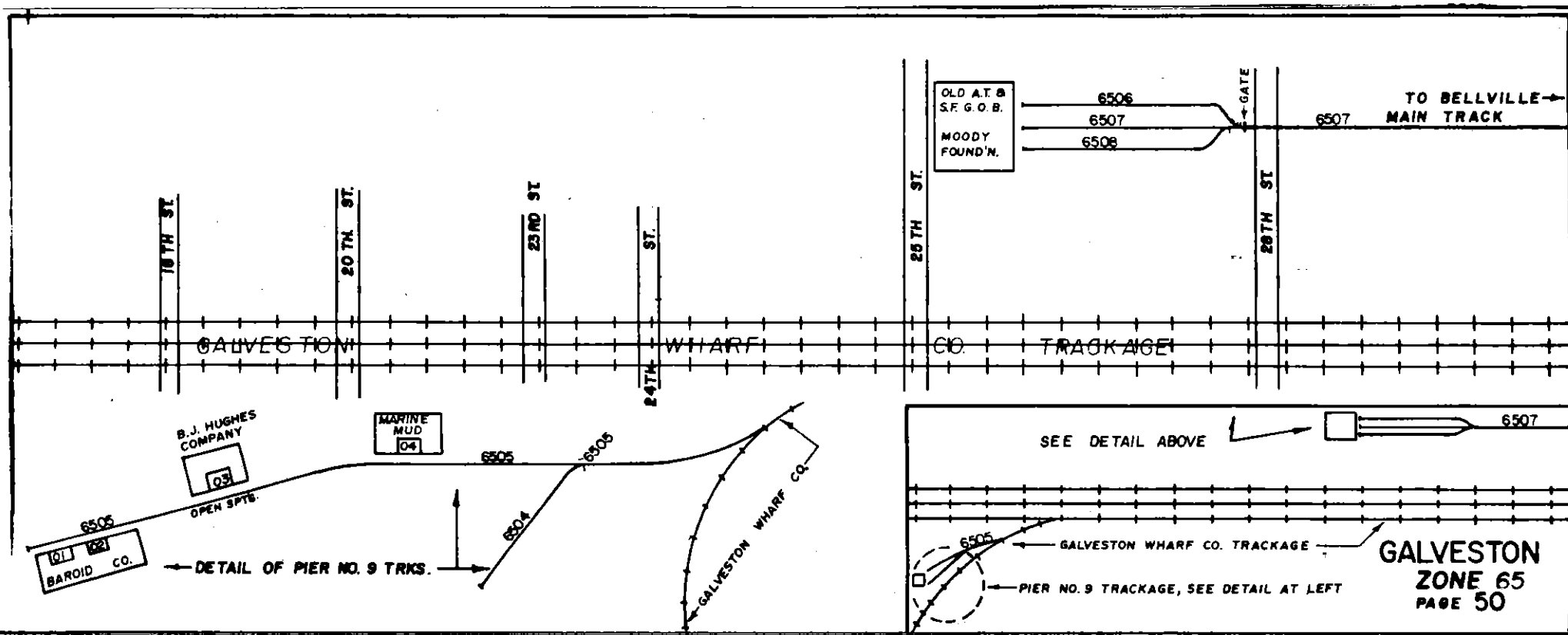
ZONE 65 <GALVESTON 8000> - THIRD DISTRICT -

**** AVENUE INDUSTRIES ****

- 650400 STUB TRACK
- 650500 PIER NO. 9 TRACK
- 650600 MOODY FOUNDATION TRACK 1
- 650700 MOODY FOUNDATION TRACK 2
- 650800 MOODY FOUNDATION TRACK 3

NOTE: TRACKS 6506-07-08 ARE THE MOODY FOUNDATION TRANSPORTATION MUSEUM

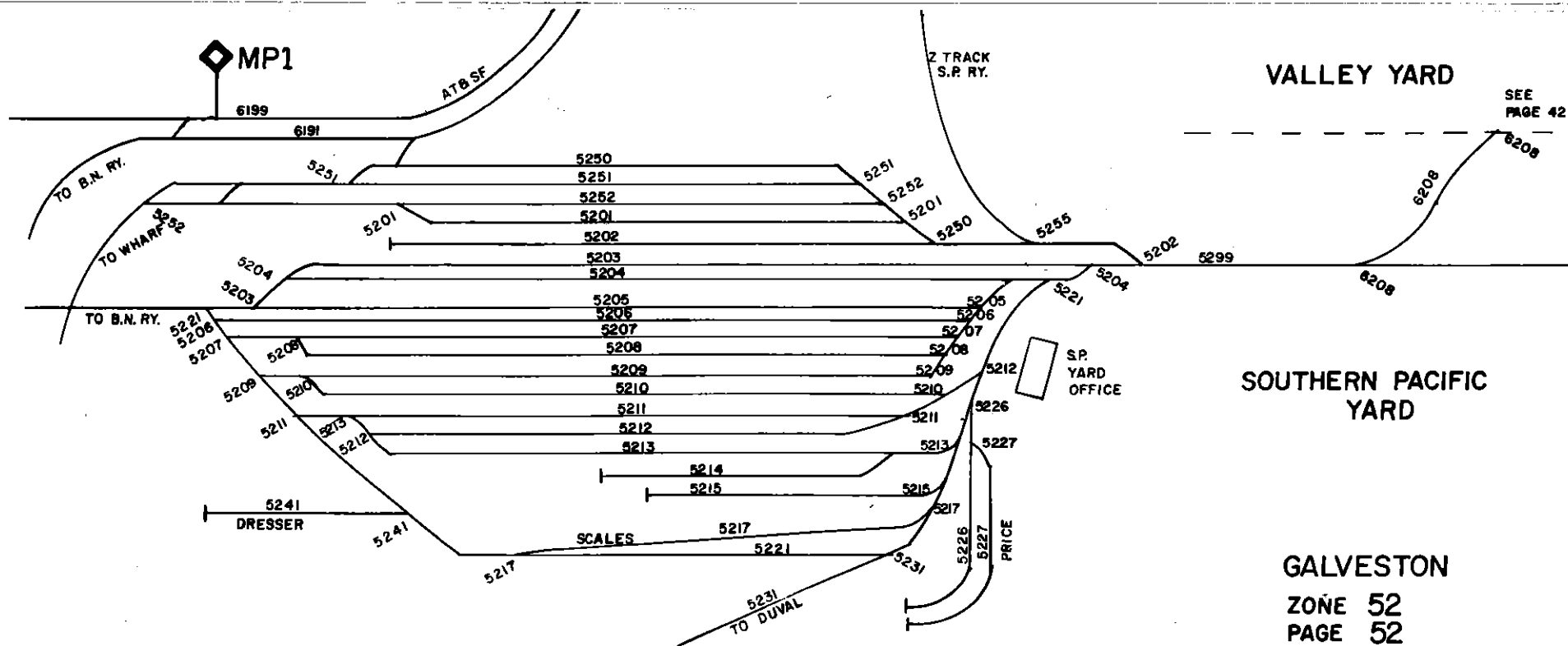
PAGE 49



ZONE 52 <GALVESTON 8000> THIRD DISTRICT SOUTHERN PACIFIC YARD

520100	SP YARD TRACK NO. 201	522700	PRICES TRACK (0131)	
520200	SP YARD TRACK NO. 202	01	PRICES	OPEN AREA
520300	SP YARD TRACK NO. 203	523100	LEAD TO DUVAL SULFUR	
520400	SP YARD TRACK NO. 204	524100	DRESSER TRACK	
520500	SP YARD TRACK NO. 205	01	DRESSER INDUSTRIES	U.T. PIT
520600	SP YARD TRACK NO. 206		(DRESSER HOLDS 14 CARS)	
520700	SP YARD TRACK NO. 207	525000	SP TRACK	
520800	SP YARD TRACK NO. 208	525100	SP TRACK	
520900	SP YARD TRACK NO. 209	525200	SP TRACK	
521000	SP YARD TRACK NO. 210	525500	SP 'Z' TRACK	
521100	SP YARD TRACK NO. 211	529900	SP MAIN TRACK	
521200	SP YARD TRACK NO. 212	619100	ATSF YARD LEAD EAST	
521300	SP YARD TRACK NO. 213	619900	ATSF MAIN TRACK	
521400	SP YARD TRACK NO. 214	620800	CROSS OVER LEAD TO SP	
521500	SP TIEUP TRACK NO. 215			
521700	SP YARD SCALE TRACK			
522100	SP YARD NO. 8 LEAD (NO. 216)			
522600	PRICES TRACK (NO. 130)			
01	PRICES			OPEN AREA

PAGE 51



GALVESTON
 ZONE 52
 PAGE 52

