

J. A. K.

KEEP THE SAFETY HABIT



CAR LOCATION INVENTORY CONTROL

INSTRUCTIONS - MAPS
INDUSTRIAL ZONE, TRACK,
SPOT NUMBERS

PLAINVIEW DISTRICT
FLOYDADA DISTRICT

PLAINS DIVISION
BOOK NO.

9

ISSUED JULY 1, 1980

INSTRUCTIONS SET FORTH BELOW GOVERN THE OPERATION OF CAR LOCATION INVENTORY CONTROL (CLIC). THIS DIVISION IS DIVIDED INTO ZONES WITH EACH ZONE HAVING DESIGNATED TRACKS AND/OR INDUSTRIES WITHIN ITS BOUNDRIES. TRACKS ARE ASSIGNED SPECIFIC NUMBERS WITHIN THE ZONES AND SPOTS ON THE TRACKS ARE GIVEN INDIVIDUAL NUMBERS. BY USING ZONE, TRACK AND SPOT NUMBERS, WE ARE ABLE TO PRINT SWITCH LISTS WHICH WILL REFLECT THE LOCATION TO WHICH A CAR SHOULD BE SPOTTED.

A CLIC SPOT NUMBER WILL CONSIST OF SIX DIGITS; THE FIRST TWO DIGITS DESIGNATE THE ZONE TO WHICH A CAR IS DESTINED; THE SECOND TWO DIGITS INDICATE THE TRACK NUMBER WITHIN THE ZONE; THE LAST TWO DIGITS REPRESENT THE ACTUAL SPOT ALONG THE TRACK.

EXAMPLE OF CLIC SPOT NUMBER

=====

67 25 01 LANCASTER WHOLESALE
' ' '----- SPOT NUMBER
' '-----TRACK NUMBER
'-----ZONE NUMBER

ALL INDUSTRIES WILL BE REFERRED TO BY CLIC SPOT NUMBER RATHER THAN BY NAME.

SWITCHES ARE PAINTED WITH ZONE AND TRACK NUMBER SHOWN ON EITHER TARGET OR STAND. SPOT NUMBERS HAVE BEEN PAINTED ON DOORS, DOCKS, BUILDINGS, GATES, ETC. WHERE POSSIBLE; OTHERWISE, THE PROPER SPOT CAN BE DETERMINED BY NOTING SPOT DESCRIPTIONS THAT ARE FOUND JUST OPPOSITE ZONE MAPS ON THE FOLLOWING PAGES OF THIS BOOK.

THE MAPS ARE NOT DRAWN TO SCALE, BUT MERELY SERVE AS A GUIDE IN LOCATING PROPER TRACKS OR SPOTS.

THE FOLLOWING INSTRUCTIONS PERTAIN SPECIFICALLY TO THE PHYSICAL SWITCHING, SPOTTING AND PULLING OF CARS ARE CALLED PARTICULARLY TO THE ATTENTION OF ALL TRAINMEN FOR THEIR COMPLIANCE:

(1) ALL SWITCHING WILL BE PERFORMED BY USE OF SWITCHLIST UNLESS OTHERWISE INSTRUCTED.

(2) DISPOSITION TO BE MADE OF CAR WILL BE SHOWN ON SWITCH LIST UNDER CLIC NO. INDUSTRY TO.

(3) CONDUCTOR/ENGINE FOREMAN WILL SWITCH CARS ACCORDING TO LIST. SHOULD IT BE NECESSARY FOR CONDUCTOR ENGINE FOREMAN TO SWITCH OR PLACE TO SOME LOCATION OTHER THAN DESTINATION SHOWN ON SWITCH LIST, HE MUST SO INDICATE ON SWITCH LIST.

(4) IF CAR IS NOT ACTUALLY SPOTTED, BUT LEFT ON THAT INDUSTRY'S TRACK, THE CONDUCTOR WILL INDICATE <ON TRACK NOT PLACED> IN THE FOLLOWING MANNER, <OTNP>. IF CAR IS PLACED ON TRACK OR SOME OTHER TRACK, FOR SWITCHING CONVENIENCE, CONDUCTOR WILL INDICATE ON LIST <ON TRACK CARRIERS CONVENIENCE> IN THE FOLLOWING MANNER, <OTCC>

(5) CONDUCTOR MUST MAKE NOTATION ON SWITCH LIST OF ANY EXCEPTIONS TAKEN TO SWITCH LIST, SUCH AS NO CAR, CAR NOT ON LIST, CAR OUT OF LINE, CAR IS HAZARDOUS, EXCESS DIMENSION (WHEN THE INFORMATION IS NOT SO INDICATED ON SWITCH LIST), CAR IS CARDED REAR OR HEAD END MOVEMENT ONLY, OR ANY OTHER EXCEPTIONS NOTED.

(6) NOTATION MUST BE MADE INDICATING ANY EXTRA SWITCHING MOVES MADE WHICH ARE NOT SHOWN ON SWITCH LIST.

(7) IF A CAR OTHER THAN ONE ORDERED TO AN INDUSTRY IS SPOTTED, CONDUCTOR ENGINE FOREMAN MUST INDICATE ON LIST CAR NUMBER ACTUALLY SPOTTED.

(8) CONDUCTOR/ENGINE FOREMAN MUST SHOW ON SWITCH LIST ACTUAL TIME CAR ARE PLACED OR PULLED AT AN INDUSTRY.

(9) CONDUCTOR/ENGINE FOREMAN WILL INDICATE ON SWITCH LIST ANY WORK NOT COMPLETED, SHOWING TIME AND DATE ALL SWITCHING ON LIST IS COMPLETED, SIGN HIS NAME IN FULL AND RETURN SWITCH LIST TO ISSUING AGENCY FOR PROCESSING.

ICC SERVICE DIRECTIVE EX-PARTE 285 REQUIRES A LIST OF CARS SPOTTED OR PULLED FROM AN INDUSTRY INDICATING:
(A) CAR INITIAL AND NUMBER
(B) WHETHER LOADED OR EMPTY
(C) WHETHER SPOTTED OR PULLED
(D) TIME, DATE, ENGINE OR TRAIN NUMBER, AND-
(E) SIGNATURE OF CONDUCTOR/ENGINE FOREMAN PERFORMING THE SWITCHING.
EACH CONDUCTOR/ENGINE FOREMAN MUST FURNISH THE SIGNED LIST TO AGENCY THAT MAINTAINS RECORDS OF SUCH CARS.

(10) IF AN INDUSTRY REQUESTS SERVICE NOT SHOWN ON SWITCH LIST, CONDUCTOR/ENGINE FOREMAN SHOULD OBTAIN SUCH REQUEST IN WRITING. THIS REQUEST IS TO BE TURNED IN WITH SWITCH LIST FOR PROCESSING. IF UNABLE TO OBTAIN REQUEST IN WRITING, CONDUCTOR/ENGINE FOREMAN SHOULD RECORD ON SWITCH LIST THE NAME OF PERSON MAKING REQUEST, THE SERVICE REQUESTED AND PERFORMED.

FOR OBSERVATION AND GUIDANCE, THE FOLLOWING CODES MAY BE SHOWN ON SWITCH LIST PRECEDING THE CAR INITIAL.

B1	-	BAD ORDER	
C1	-	CONDEMNED CAR	
CB	-	COMBUSTIBLE	<HAZARDOUS>
CL	-	CHLORINE	<HAZARDOUS>
CM	-	CORROSIVE	<HAZARDOUS>
CU	-	COMPLETELY UNLOADS	
DG	-	DANGEROUS	<HAZARDOUS>
EP	-	EMPTY PLACED OR TO PLACE LOADING	
FG	-	FLAMMABLE GAS	<HAZARDOUS>
FH	-	FLAMMABLE GAS	<HAZARDOUS>
FL	-	FLAMMABLE	<HAZARDOUS>
FS	-	FLAMMABLE SOLID	<HAZARDOUS>
HB	-	HOLD FOR BILLING	
HC	-	HOLD FOR CHARGES OR PERMIT	
HD	-	HOLD FOR DISPOSITION	
HE	-	HEAD END MOVEMENT	
HS	-	HOLD SHIPPERS ORDER NOTIFY CAR	
IPSW	-	INTERPLANT SWITCH	

SWITCHING CODES CONTINUED FROM PREVIOUS PAGE (C)

NG - NONFLAMMABLE GAS <HAZARDOUS>
OM - OXIDIZER <HAZARDOUS>
OP - ORGANIC PEROXIDE <HAZARDOUS>
OTCC ON TRACK CARRIERS CONVENIENCE
OTNP ON TRACK NOT PLACED
OX - OXYGEN <HAZARDOUS>
PA - POISON GAS <HAZARDOUS>
PB - POISON <HAZARDOUS>
PU - CAR PARTIALLY UNLOADS
RE - REAR END MOVEMENT ONLY
REJT CAR REJECTED BY SHIPPER
RELD UNLOADED AND BEING RELOADED
RSPT RESPOT DUE TO RAILROAD ERROR
TT - TEAM TRACK LOAD
TURN TURN CAR AND RESPOT
WH - WEIGH HEAVY
WL - WEIGH LIGHT
XA - EXPLOSIVES A <HAZARDOUS>
XB - EXPLOSIVES B <HAZARDOUS>
XX - DO NOT MOVE THIS CAR

GOOD COMMUNICATION AND COMPLIANCE WITH INSTRUCTIONS IS ESSENTIAL FOR A COMPLETE AND SUCCESSFUL CLIC OPERATION. YOUR REPORTINGS ARE THE KEY TO ACCURATE RECORDS.

THE COMPLETE COOPERATION OF EVERY EMPLOYEE IS SOLICITED.

I N D E X

=====,=====,=====

STATION NAME	STA. NUMBER	PAGE
--------------	-------------	------

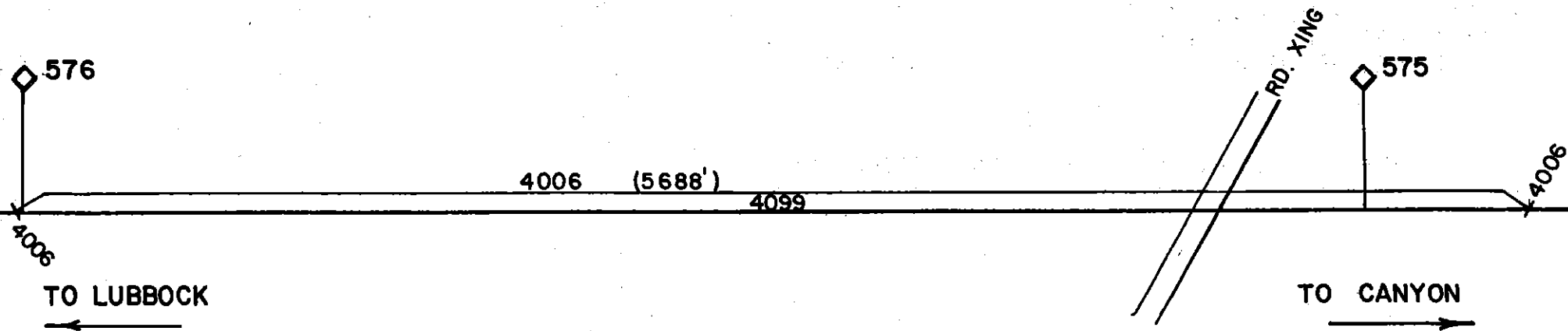
=====,=====,=====

ABERNATHY	16587	42
AIKEN	16910	48
ALLEY	16581	40
CLETA	16505	2
EUNICE	16538	14
FINNEY	16551	20
FLOYDADA	16926	54
FURGUSON	16564	32
HALE CENTER	16571	34
HAPPY	16518	6
KAFFIR	16526	8
KRESS	16545	16
LOCKNEY	16916	50
MONROE	16593	44
MUNCY	16920	52
OGG	16511	4
PLAINVIEW	6557	46
PLAINVIEW	16557	22
TULIA	16533	10
UNDERWOOD	16576	38

ZONE 40 <CLETA 16505> PLAINVIEW DISTRICT

409900 CLETA MAIN TRACK
400600 CLETA SIDING (5688 FT)

PAGE ONE



CLETA
ZONE 40
PAGE 2

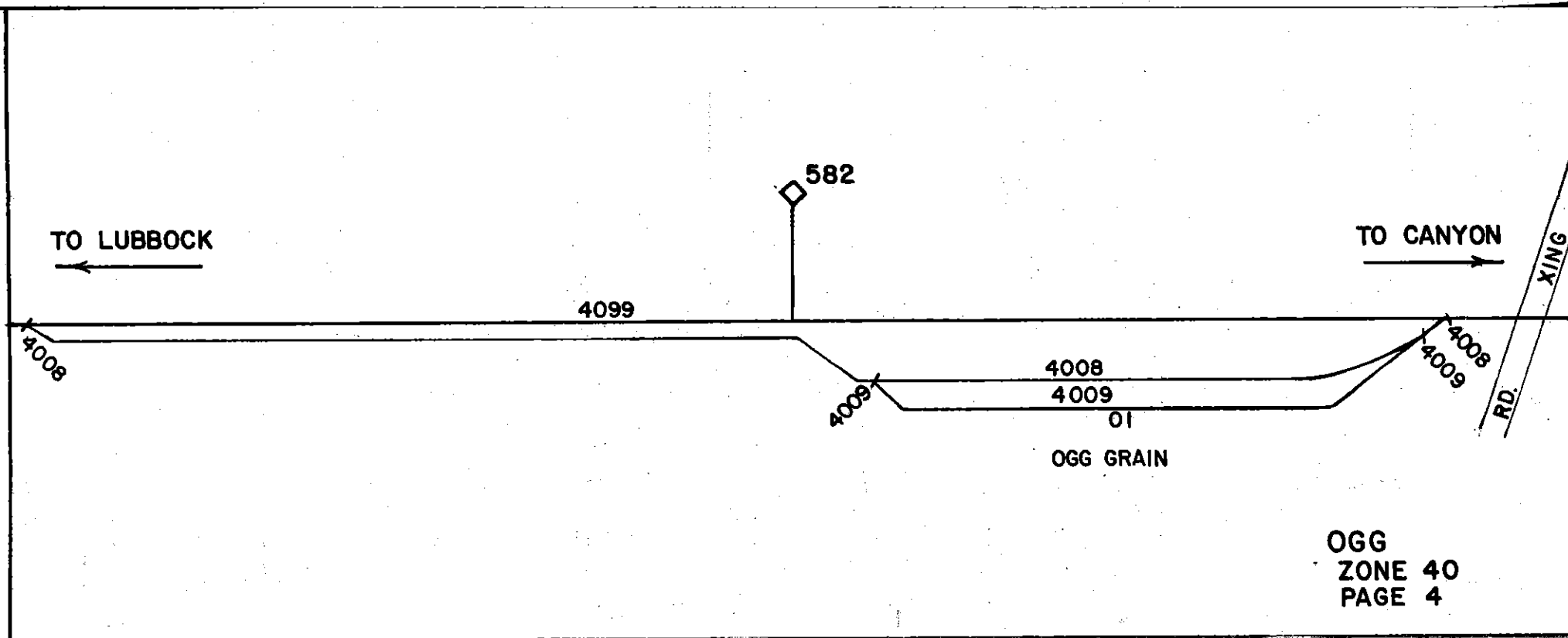
ZONE 40 (OGG 16511) PLAINVIEW DISTRICT

409900 OGG MAIN TRACK
400800 OGG SIDING (5206 FT)
400900 OGG ELEVATOR TRACK
01 OGG GRAIN CO

OH SPOUT

***** CARS PINCH SOUTH AFTER LOADING *****

PAGE 3



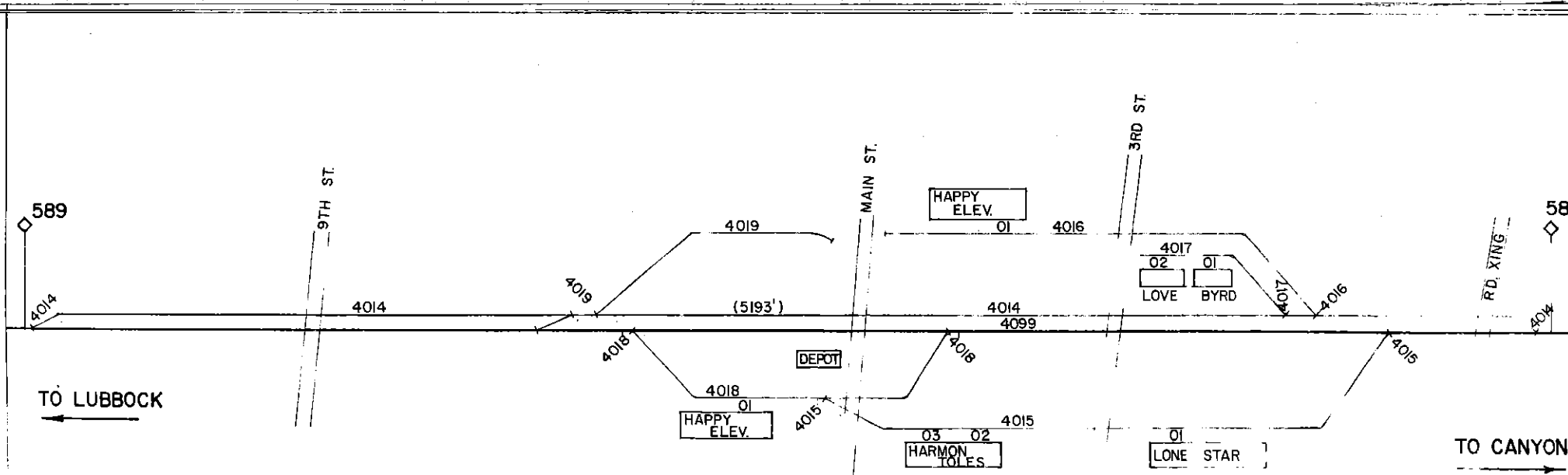
OGG
ZONE 40
PAGE 4

ZONE 40 (HAPPY 16518) PLAINVIEW DISITRICT

409900	HAPPY MAIN TRACK	
401400	HAPPY SIDING (5493 FT)	
401500	HAPPY INDUSTRY TRACK	
01	HAPPY LONE STAR ELEVATOR CO	OH SPOUT
02	HAPPY HARMON TOLES ELEVATOR	OH SPOUT
03	HAPPY HARMON TOLES ELEVATOR	OH SPOUT
401600	HAPPY ELEVATOR TRACK	
04	HAPPY ELEVATOR CO	OH SPOUT
401700	HAPPY BYRD SPUR	
01	HAPPY LOVE GRAIN CO	OH SPOUT
401800	HAPPY HOUSE TRACK	
01	HAPPY ELEVATOR	OH SPOUT
401900	HAPPY KIMBELL SPUR (746 FT)	

**** ALL CARS PINCH SOUTH AFTER LOADING ****

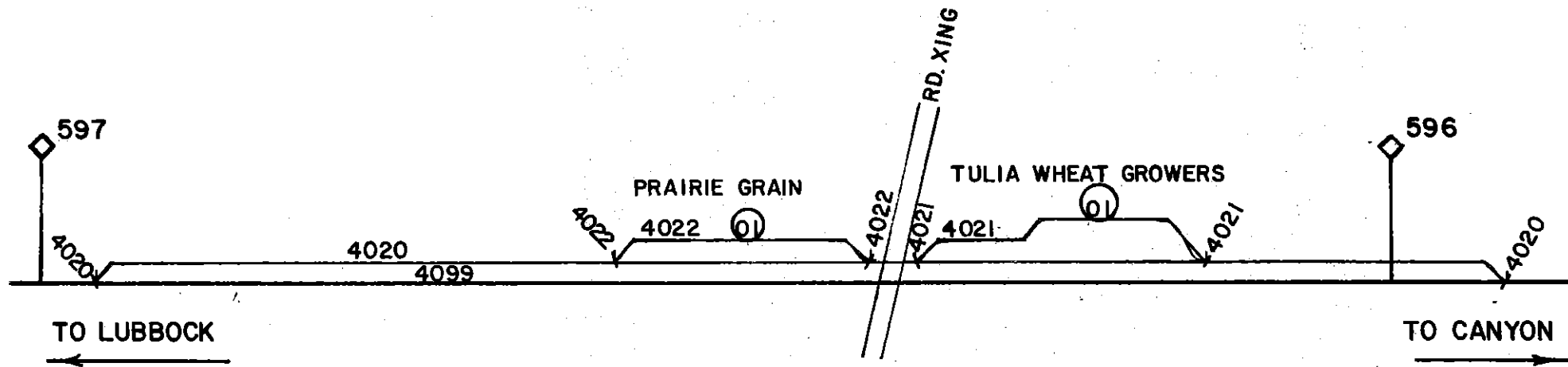
PAGE 5



ZONE 40 (KAFFIR 16526) PLAINVIEW DISTRICT

409900	KAFFIR MAIN TRACK	
402000	KAFFIR SIDING MP 596 (5202 FT)	
402400	KAFFIR TULIA WHEAT GROWERS TRACK	
01	KAFFIR TULIA WHEAT GROWERS ELEV	OH SPOUT
402200	KAFFIR PRAIRIE GRAIN TRACK	
01	KAFFIR PRAIRIE GRAIN CO	OH SPOUT

PAGE 7

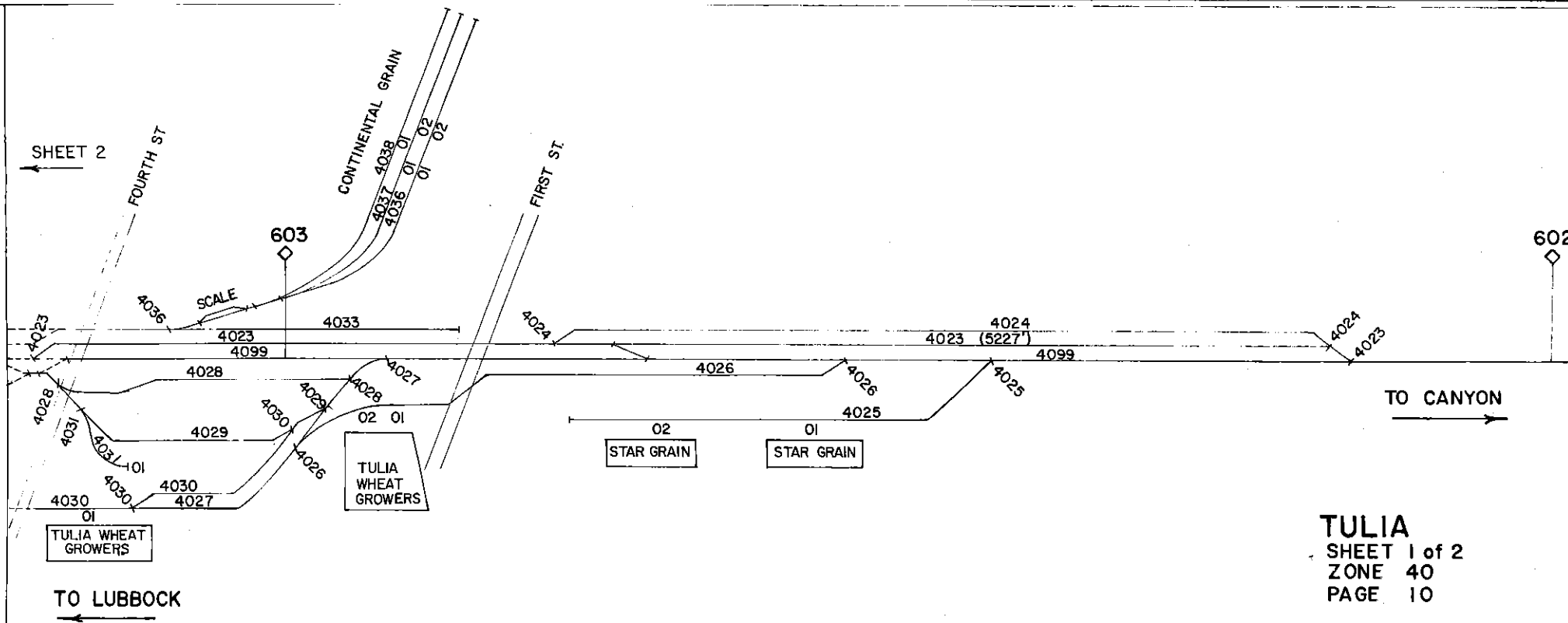


KAFFIR
 ZONE 40
 PAGE 8

**ZONE 40 (TULIA 16533)
PLAINVIEW DISTRICT**

409900	TULIA MAIN TRACK		
402300	TULIA SIDING MP 602 (5227 FT)		
402400	NORTH STORAGE TRACK (2942 FT)		
402500	TULIA STAR ELEVATOR TRACK		
01	TULIA STAR GRAIN CO	OH SPOUT	
02	TULIA STAR GRAIN CO	OH SPOUT	
402600	TULIA HAMMON TOLES GRAIN TRACK		
01	TULIA WHEAT GROWERS	OH SPOUT	
02	TULIA WHEAT GROWERS	OH SPOUT	
402700	TULIA GULF TRACK		
402800	TULIA TEAM TRACK NO 1 (1017 FT)		
402900	TULIA TEAM TRACK NO 2 (900 FT)		
403000	TULIA INDUSTRY TRACK		
01	TULIA WHEAT GROWERS	OH SPOUT	
403100	TULIA DOCK SPUR		
01	TULIA DIRT DOCK		DOCK
403300	TULIA STOCK TRACK		
403600	TULIA CONT'L GRAIN TRACK 1		
01	TULIA CONT'L GRAIN CO	OH SPOUT	
02	TULIA CONT'L GRAIN CO	UT PIT	
403700	TULIA CONT'L GRAIN TRACK 2		
01	TULIA CONT'L GRAIN CO	OH SPOUT	
02	TULIA CONT'L GRAIN CO	UT PIT	
403800	TULIA CONT'L GRAIN TRACK 3		
01	TULIA CONT'L GRAIN CO	OH SPOUT	
02	TULIA CONT'L GRAIN CO	UT PIT	

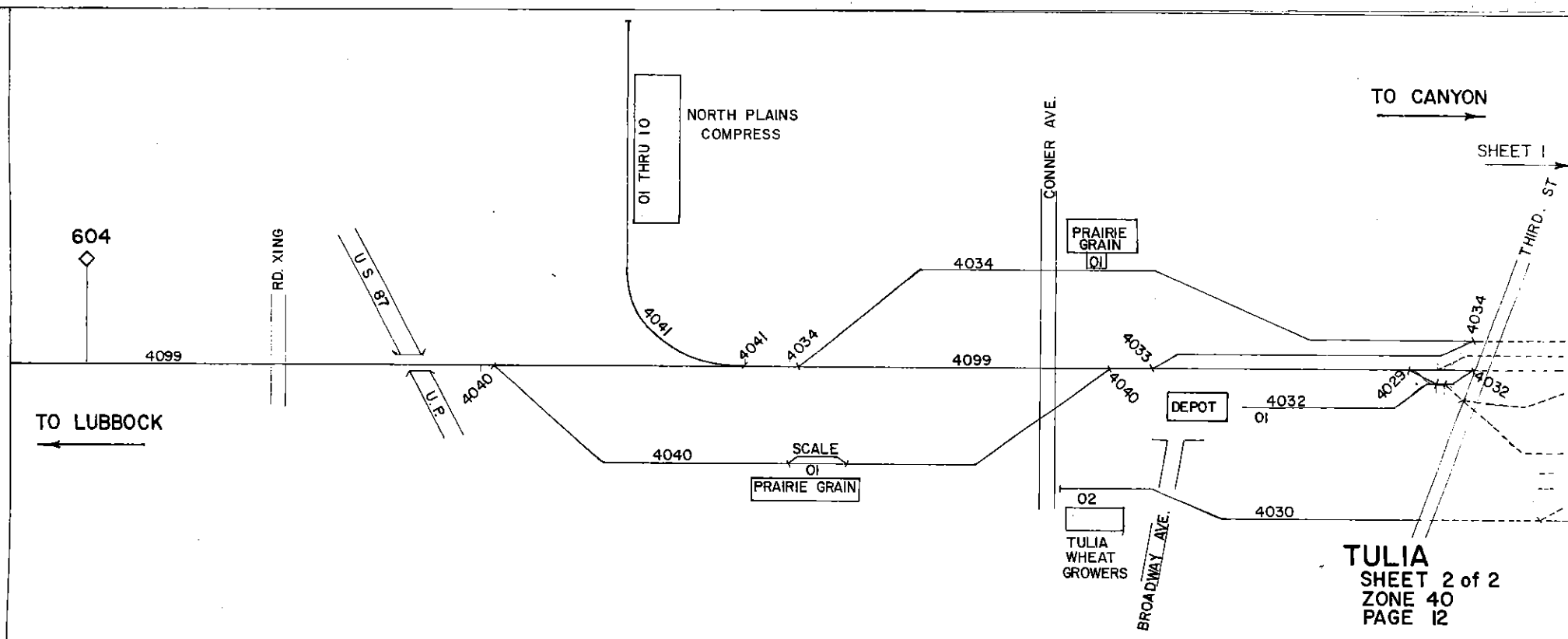
PAGE 9



ZONE 40 (TULIA 16533) PLAINVIEW DISTRICT

409900	TULIA MAIN TRACK	
403000	TULIA INDUSTRY TRACK	
02	TULIA WHEAT GROWERS	OH SPOUT
403200	TULIA HOUSE TRACK	
01	TULIA HOUSE DOCK	DOCK
403300	TULIA CONTINENTAL LEAD	
403400	TULIA TEXAS TRACK	
01	TULIA PRAIRIE GRAIN CO	OH SPOUT
404000	TULIA FARMERS ELEVATOR TRACK	
01	TULIA PRAIRIE GRAIN CO	OH SPOUT
404100	TULIA COMPRESS TRACK	
01	TULIA NORTH PLAINS COMPRESS	DOCK
THROUGH	(CAN SPOT 10 CARS TO DOCK)	
10	TULIA NORTH PLAINS COMPRESS	DOCK

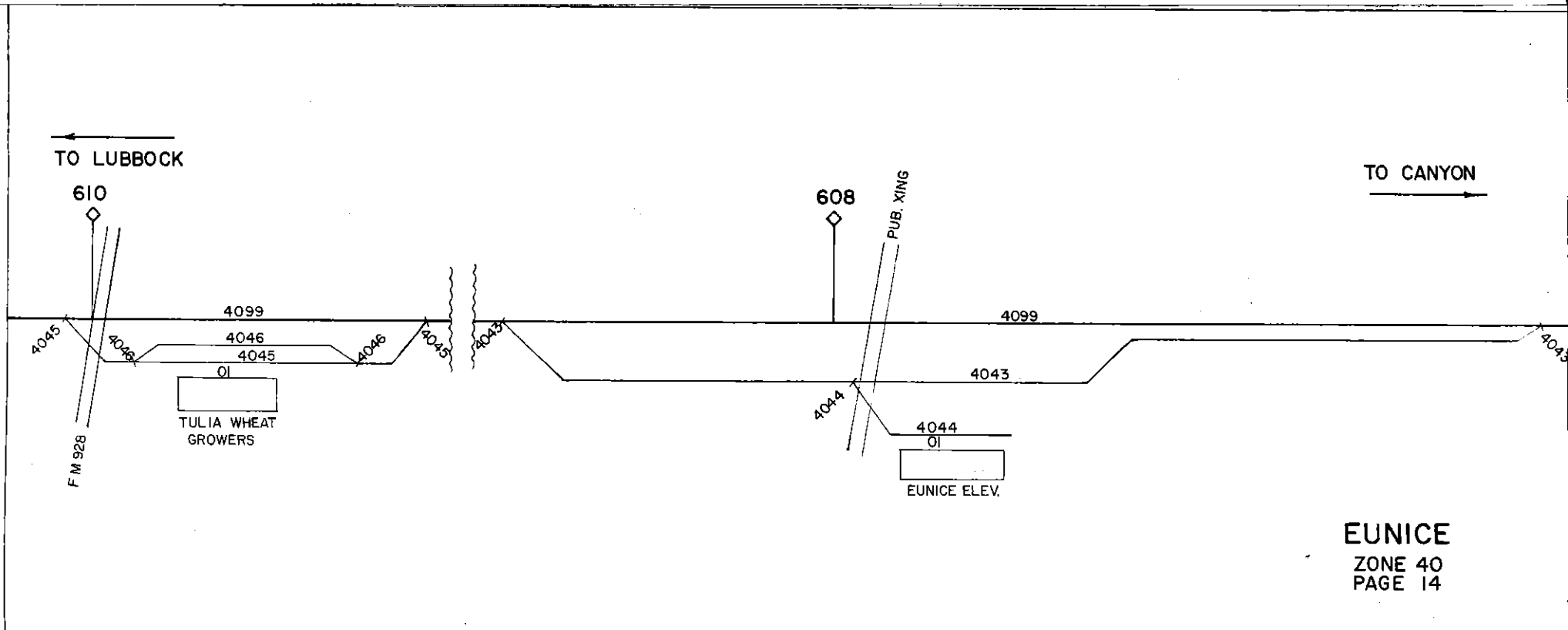
PAGE 11



ZONE 40 (EUNICE 16538) PLAINVIEW DISTRICT

- 409900 EUNICE MAIN TRACK
- 404300 EUNICE SIDING
- 404400 EUNICE ELEVATOR TRACK
- 04 EUNICE ELEVATOR CORPN OH SPOUT
- 404500 EUNICE TULIA WHEAT GROWERS TRACK 1
- 04 EUNICE TULIA WHEAT GROWERS OH SPOUT
- 404600 EUNICE STORAGE TRACK

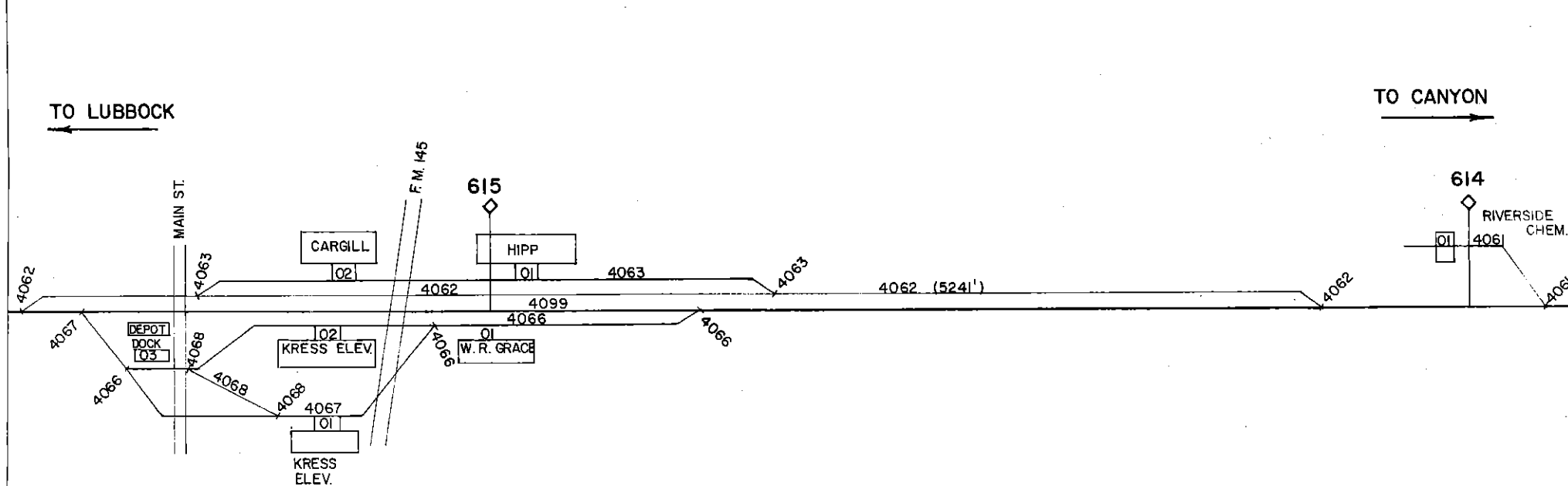
PAGE 13



ZONE 40 (KRESS 16545) PLAINVIEW DISTRICT

409900	KRESS MAIN TRACK	
406100	KRESS RIVERSIDE CHEM TRACK MP 614	
01	KRESS RIVERSIDE CHEM CO	OPEN (HAS 3 CAR SPOT THIS TRACK)
406200	KRESS SIDING (5241 FT)	
406300	KRESS STOCK TRACK	
01	KRESS HIPP INC - STAR GRAIN CO	OH SPOUT
02	KRESS CARGILL INC	OH SPOUT
406600	KRESS HOUSE TRACK	
01	KRESS W R GRACE CO (TANK CAR UNLDG)	OH PIPE
02	KRESS FARMERS ELEVATOR (05)	OH SPOUT
03	KRESS HOUSE DOCK	DOCK
406700	KRESS INDUSTRY TRACK	
01	KRESS FARMERS ELEVATOR (02)	OH SPOUT
406800	KRESS HOUSE-INDUSTRY CROSS OVER TRACK	

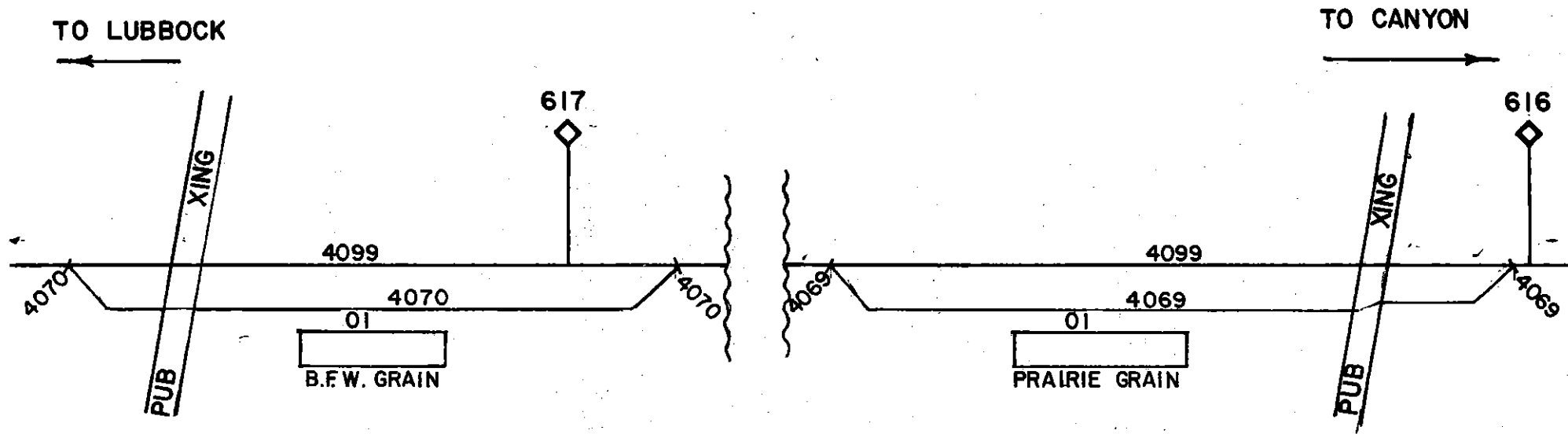
PAGE 15



ZONE 40 (KRESS 16545) PLAINVIEW DISTRICT

- 409900 KRESS MAIN TRACK
- 406900 KRESS PRAIRIE GRAIN TRACK MP 616 (HOLDS 17 CARS)
- 01 KRESS PRAIRIE GRAIN (GOODPASTURE) OH SPOUT
- 407000 KRESS B.F.W. GRAIN TRACK MP 617
- 01 KRESS B.F.W. GRAIN CO (LAWSON INC) OH SPOUT

PAGE 17



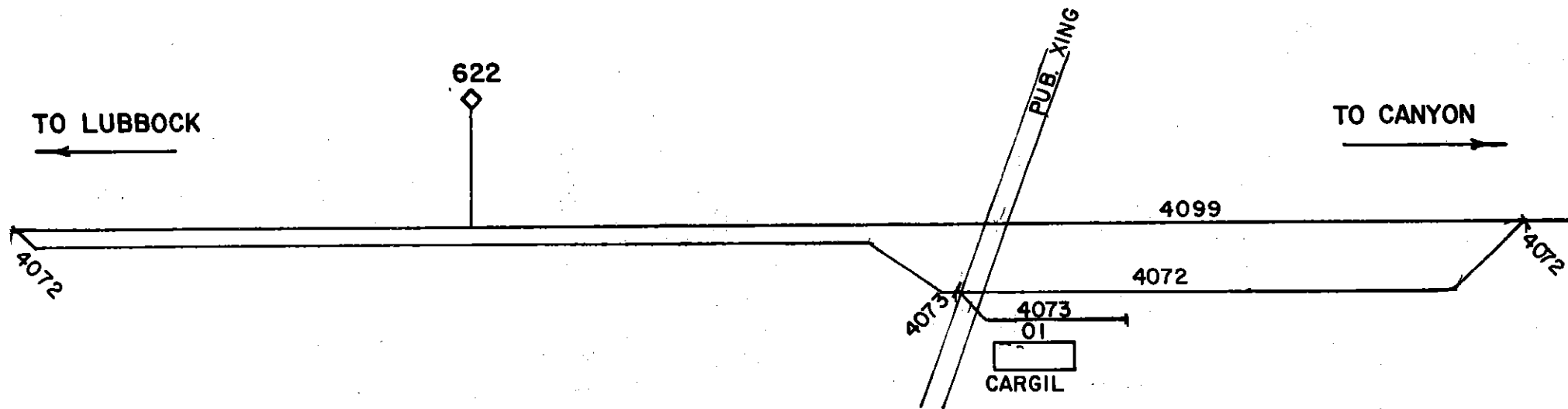
KRESS
 SHEET 2 of 2
 ZONE 40
 PAGE 18

ZONE 40 (FINNEY 46554) PLAINVIEW DISTRICT

409900 FINNEY MAIN TRACK
407200 FINNEY SIDING MP 624
407300 FINNEY CARGILL INC SPUR
01 FINNEY CARGILL INC

OH SPOUT

PAGE 19



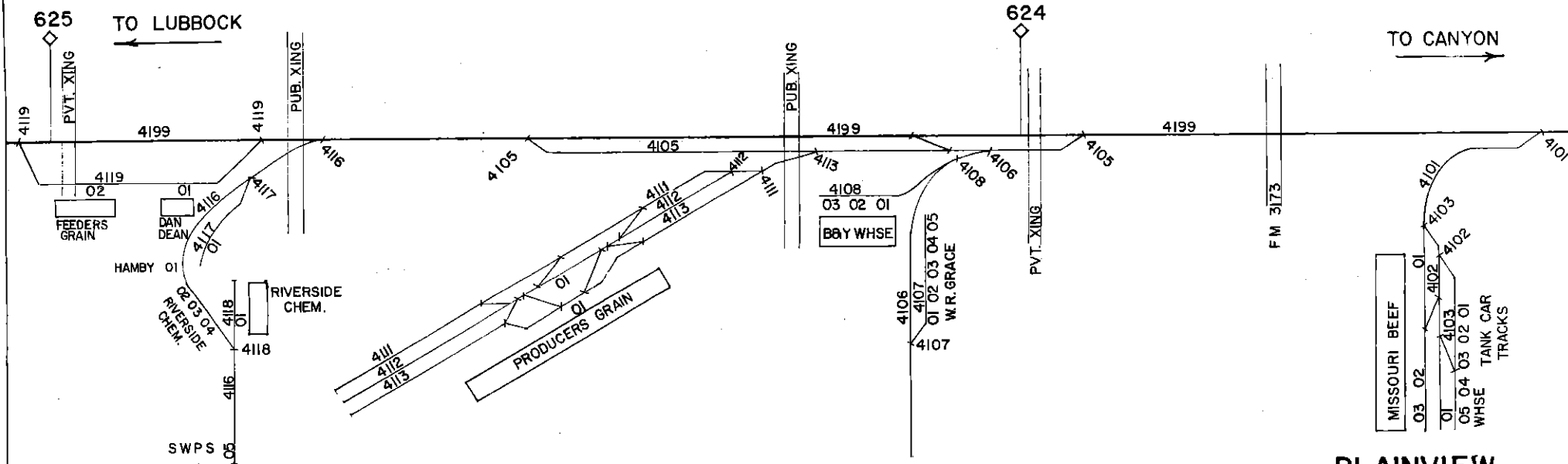
FINNEY
ZONE 40
PAGE 20

ZONE 41 (PLAINVIEW 16557)
PLAINVIEW DISTRICT

419900 PLAINVIEW MAIN TRACK
 410100 MISSOURI BEEF LEAD & TRACK 1
 01 MISSOURI BEEF DOOR 2 DOOR
 02 MISSOURI BEEF DOOR
 03 MISSOURI BEEF DOOR
 410200 MISSOURI BEEF TRACK 2
 01 MISSOURI BEEF OH SPOUT
 410300 MISSOURI BEEF TRACK 3
 01 MISSOURI BEEF (TANKS) OH PIPE
 02 MISSOURI BEEF (TANKS) OH PIPE
 03 MISSOURI BEEF (TANKS) OH PIPE
 04 MISSOURI BEEF AUGER-SPOUT
 05 MISSOURI BEEF AUGER-SPOUT
 410500 PRODUCERS PASS NO 88
 410600 W.R.GRACE LEAD TRACK NO 104
 410700 W R GRACE TRACK 105
 01 W R GRACE TANK UNLDG NOZZLE
 02 W R GRACE TANK UNLDG NOZZLE
 03 W R GRACE HOPR UNLDG UT.PIT
 04 W R GRACE TANK UNLDG NOZZLE
 05 W R GRACE TANK UNLDG NOZZLE

410800 SMITH FERTILIZER TRACK NO 103
 01 B & Y FARM SUPPLY DOOR
 02 B & Y FARM SUPPLY DOOR
 03 B & Y FARM SUPPLY DOOR
 411100 PRODUCERS GRAIN TRACK 1 (101)
 411200 PRODUCERS GRAIN TRACK 2 (100)
 01 PRODUCERS GRAIN CORP.PIT-SPOUT
 411300 PRODUCERS GRAIN TRACK 3 (95)
 01 PRODUCERS GRAIN CORP.PIT-SPOUT
 411600 CENVIRO TRACK NO 89
 01 J W HAMBY CO OPEN
 02 RIVERSIDE CHEM CO RISER
 03 RIVERSIDE CHEM CO RISER
 04 RIVERSIDE CHEM CO RISER
 05 SOWESTERN PUB SVC CO OPEN
 411700 HI-PLAINS TRACK NO 91
 01 W R GRACE CO (TANK UNLD)NOZZLE
 411800 RIVERSIDE CHEM TRACK
 01 RIVERSIDE CHEM WHSE DOOR
 411900 FEEDERS GRAIN TRACK
 01 DAN DEAN CO UT PIT
 02 FEEDERS GRAIN CO PIT & SPOUT

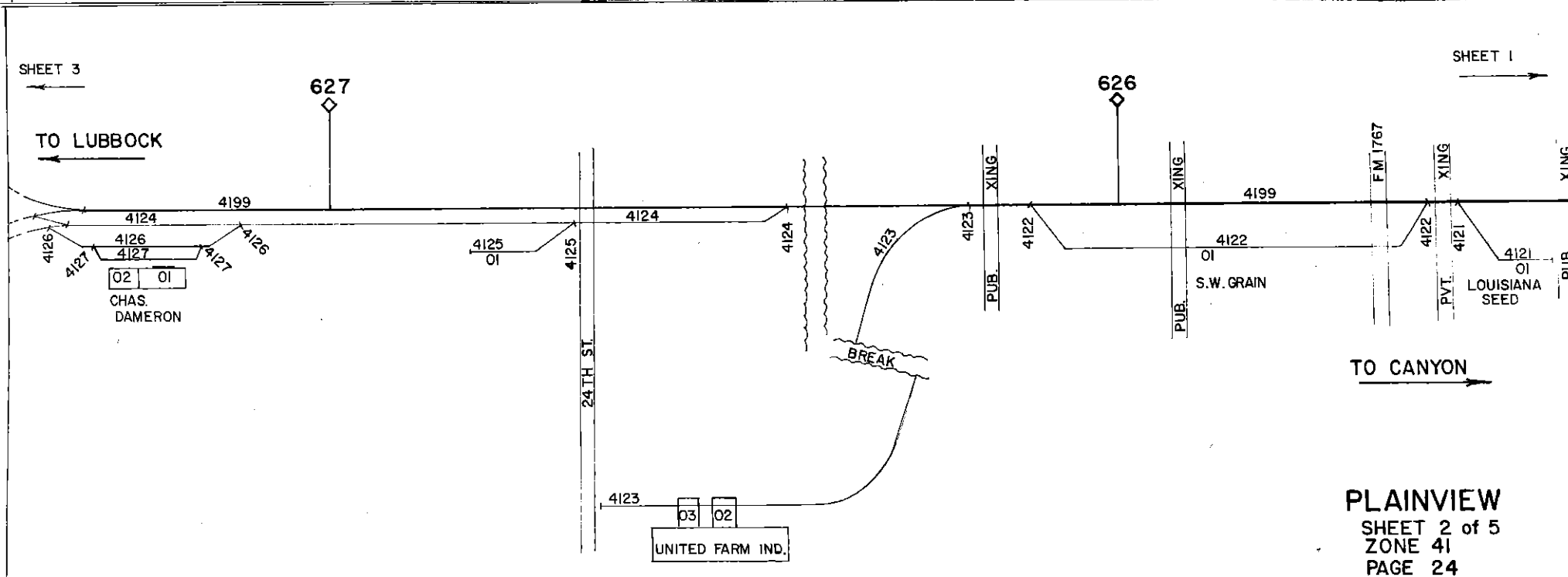
PAGE 21



ZONE 41 (PLAINVIEW 16557) PLAINVIEW DISTRICT

419900	PLAINVIEW MAIN TRACK	
412100	PLAINVIEW LOUISIANA SEED TRACK 112	
01	LOUISIANA SEED CO	OPEN
312200	PLAINVIEW SW GRAIN TRACK NO 71	
01	SOUTHWEST GRAIN CO	OH SPOUT
412300	PLAINVIEW UNITED FARMS TRACK	
01	UNITED FARMS	OH TANK
02	UNITED FARMS	UT AUGER
03	UNITED FARMS	UT AUGER
412400	PLAINVIEW SIDING (8253 FT)	
412500	PLAINVIEW WESTERN AG TRACK 61	
01	WESTERN AGRICULTURE (TANK UNLDG)	OH PIPE
412600	PLAINVIEW TRACK NO 30	
412700	PLAINVIEW COTTON MOTE TRACK NO 31	
01	CHARLES DAMERON	DOOR
02	CHARLES DAMERON	DOCK

PAGE 23

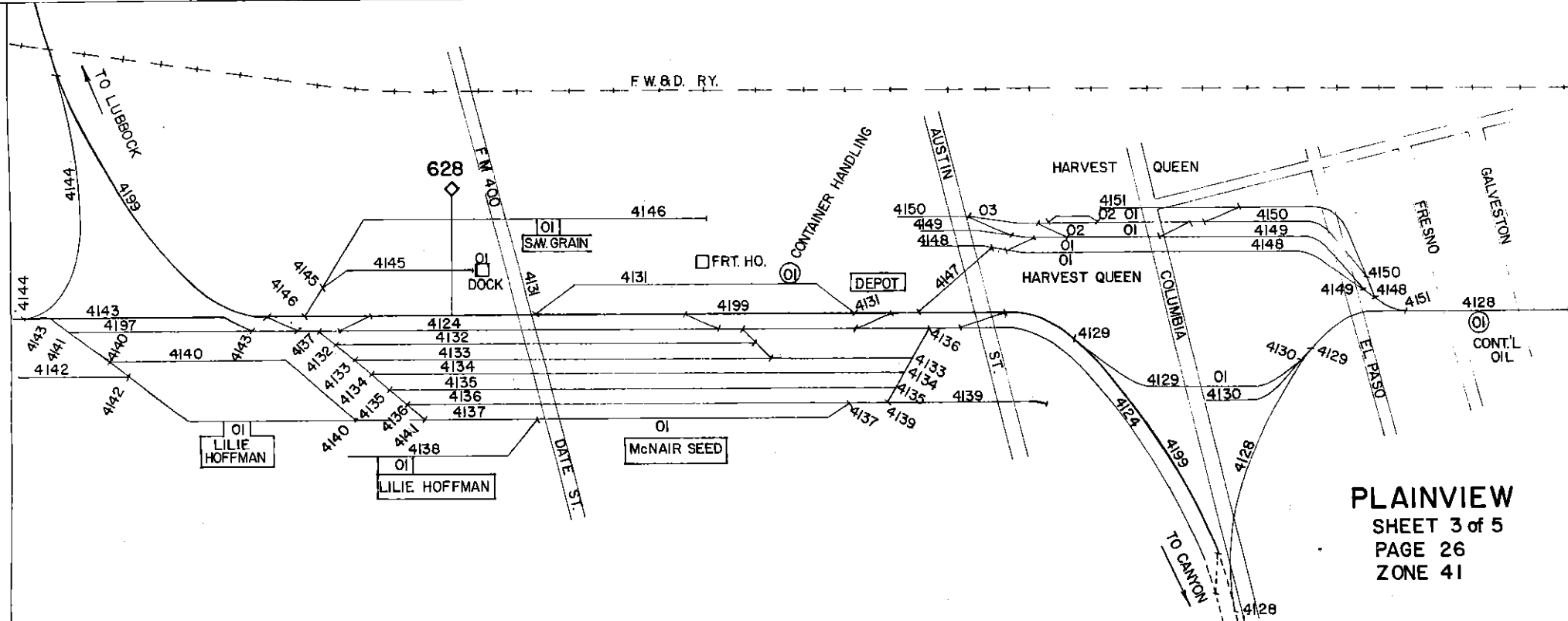


ZONE 41 (PLAINVIEW 16557)
PLAINVIEW DISTRICT

419700 FLOYDADA DISTRICT MAIN TRACK
 419900 PLAINVIEW MAIN TRACK
 412400 PLAINVIEW TRACK 1 (8253 FT)
 412800 PLAINVIEW WEST LEG WYE
 01 CONTINENTAL OIL OPEN
 412900 PLAINVIEW SHORT LEG OF WYE
 01 BRYON JACKSON CO OPEN
 413000 PLAINVIEW HOUSE TRACK NO. 59
 01 CONTAINER HANDING CORP OPEN
 413100 PLAINVIEW HOUSE TRACK NO. 39
 413200 PLAINVIEW TRACK NO. 2 (2055 FT)
 413300 PLAINVIEW TRACK NO. 3 (2260 FT)
 413400 PLAINVIEW TRACK NO. 4 (2172 FT)
 413500 PLAINVIEW TRACK NO. 5 (2004 FT)
 413600 PLAINVIEW TRACK NO. 6 (1837 FT)
 413700 PLAINVIEW TRACK NO. 7 (1659 FT)
 01 MC NAIR SEED CO OH SPOUT
 413800 PLAINVIEW LILIE HOFFMAN SPUR
 01 LILIE HOFFMAN CO DOCK

413900 PLAINVIEW TIE UP TRACK NO 13
 414000 PLAINVIEW STOCK TRACK NO. 1
 414100 PLAINVIEW STOCK TRACK NO. 2
 01 LILIE HOFFMANN CO DOCK
 414200 PLAINVIEW CLEANING TRACK
 414300 PLAINVIEW BEET TRACK
 414400 EAST LEG WYE AT EE YDS(716 FT)
 414500 PLAINVIEW TEAM TRACK (600 FT)
 01 PLAINVIEW DOCK DOCK
 414600 PLAINVIEW INDUSTRY TRACK
 01 SOUTHWESTERN GRAIN CO OH SPOUT
 414700 LEAD TO HARVEST QUEEN ELEVATOR
 414800 HARVEST QUEEN TRACK NO. 1
 01 HARVEST QUEEN ELEV. PIT-SPOUT
 414900 HARVEST QUEEN TRACK NO. 2
 01 HARVEST QUEEN ELEV. PIT-SPOUT
 415000 HARVEST QUEEN TRACK NO. 3
 01 HARVEST QUEEN ELEV. OH SPOUT
 02 HARVEST QUEEN ELEV. PIT-SPOUT
 03 HARVEST QUEEN ELEV. OH SPOUT
 415100 HARVEST QUEEN TRACK NO. 4
 01 HARVEST QUEEN ELEVATOR DOOR
 02 HARVEST QUEEN ELEVATOR DOOR

PAGE 25



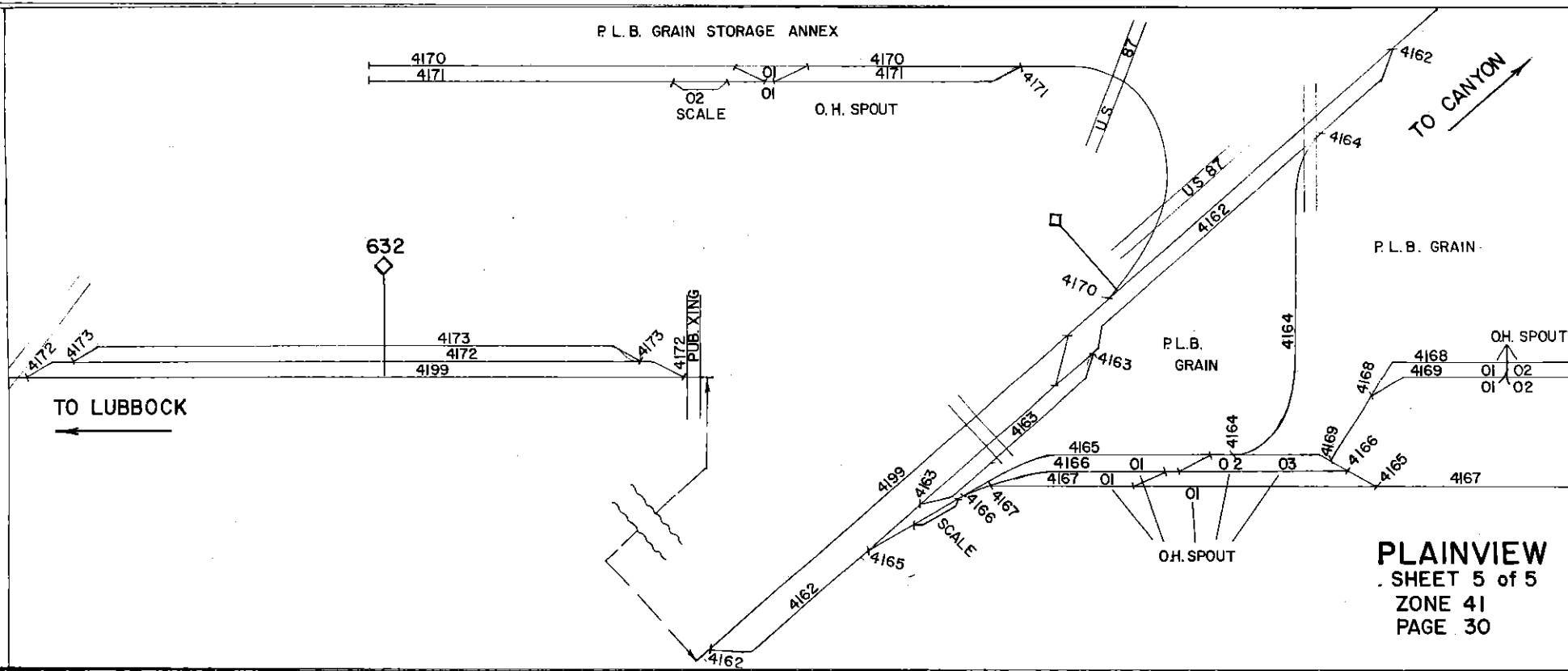
PLAINVIEW
 SHEET 3 of 5
 PAGE 26
 ZONE 41

ZONE 41 (PLAINVIEW 16557)
PLAINVIEW DISTRICT

419900 PLAINVIEW MAIN TRACK
 416200 PLAINVIEW PLB PASS NO. 1
 416300 PLAINVIEW PLB PASS NO. 2
 416400 PLAINVIEW PLB TRACK NO. 3
 01 PLB GRAIN STORAGE OH SPOUT
 416500 PLAINVIEW PLB TRACK
 01 PLB GRAIN STORAGE OH SPOUT
 02 PLB GRAIN STORAGE OH SPOUT
 03 PLB GRAIN STORAGE OH SPOUT
 416600 PLAINVIEW PLB TRACK NO. 4
 01 PLB GRAIN STORAGE OH SPOUT
 416700 PLAINVIEW PLB TRACK NO. 5
 01 PLB GRAIN STORAGE OH SPOUT
 416800 PLAINVIEW PLB TRACK NO. 5
 01 PLB GRAIN STORAGE OH SPOUT
 02 PLB GRAIN STORAGE OH SPOUT
 416900 PLAINVIEW PLB TRACK NO. 6

01 PLB GRAIN STORAGE OH SPOUT
 02 PLB GRAIN STORAGE OH SPOUT
 417000 PLB GRAIN STGE ANNEX TRACK 2
 01 PLB GRAIN STORAGE CO OH SPOUT
 417100 PLB GRAIN STGE ANNEX TRACK 1
 01 PLB GRAIN STORAGE CO OH SPOUT
 02 PLB GRAIN STORAGE CO SCALES
 417200 STORAGE NO. 1 MP 632 4564 FT.
 417300 STORAGE NO. 2 MP 632 4150 FT.

PAGE 29



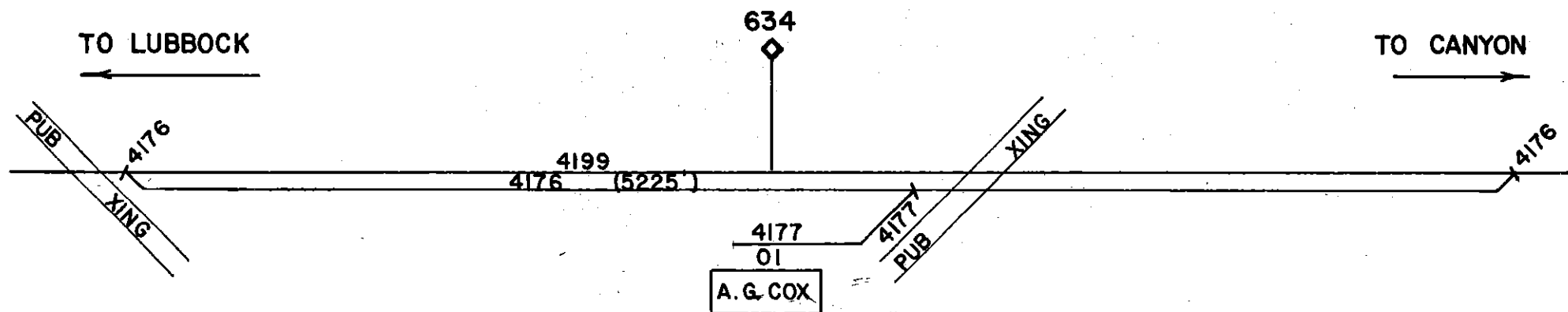
PLAINVIEW
 SHEET 5 of 5
 ZONE 41
 PAGE 30

ZONE 41 (FURGUSON 16564) PLAINVIEW DISTRICT

419900 FURGUSON MAIN TRACK
417600 FURGUSON SIDING MP 634
417700 FURGUSON A.G. COX SPUR
01 FURGUSON A.G. COX CO.

OPEN

PAGE 31

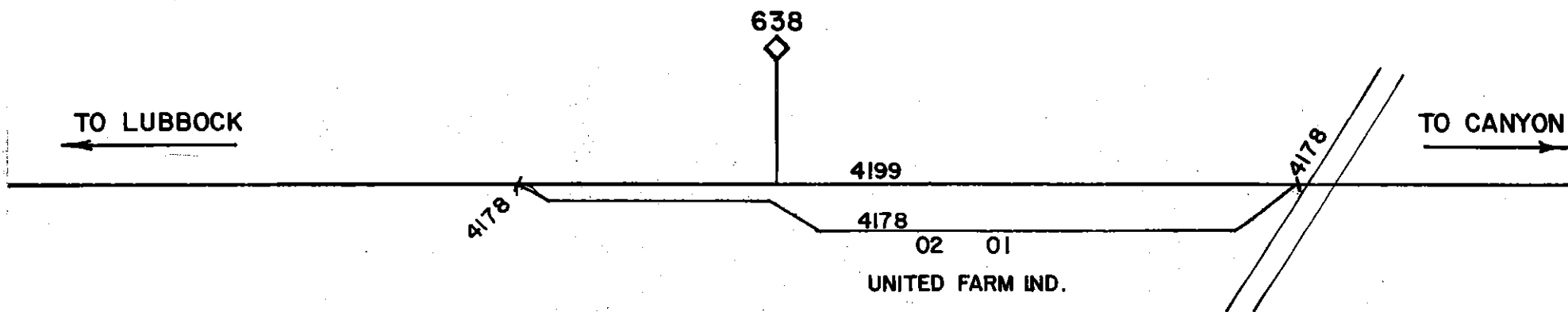


FURGUSON
ZONE 41
PAGE 32

ZONE 41 (HALECENTER 46571) PLAINVIEW DISTRICT

419900	HALECENTER MAIN TRACK		
417800	HALECENTER UNITED FARMS MP 638		
01	HALECENTER UNITED FARMS	OH	SPOUT
02	HALECENTER UNITED FARMS	OH	SPOUT

PAGE 33

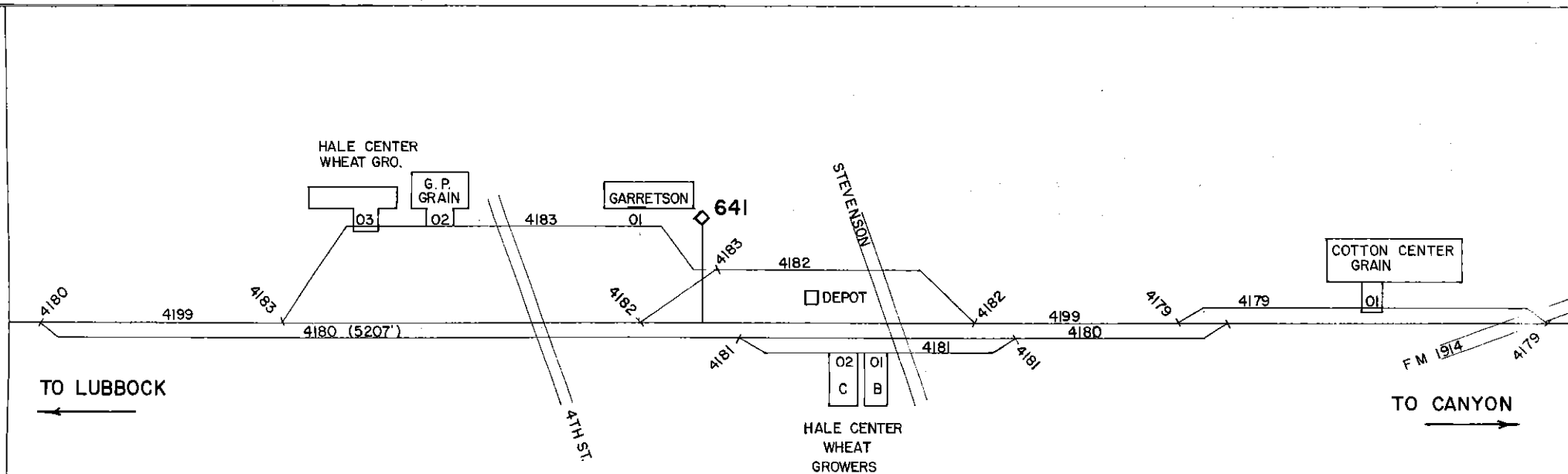


HALE CENTER
SHEET 1 of 2
ZONE 41
PAGE 34

ZONE 41 (HALE CENTER 16574) PLAINVIEW DISTRICT

- 419900 HALECENTER MAIN TRACK
- 417900 HALECENTER COTTON CENTER GRAIN TRACK NO. 9
- 01 HALECENTER COTTON CENTER GRAIN OH SPOUT
- 418000 HALECENTER SIDING (5207 FT.)
- 418100 HALECENTER HALE CENTER WHT GROWERS TRACK NO. 7
- 01 HALECENTER WHEAT GROWERS ELEV. B OH SPOUT
- 02 HALECENTER WHEAT GROWERS ELEV. C OH SPOUT
- 418200 HALECENTER HOUSE TRACK NO. 2 (1293 FT.)
- 418300 HALECENTER INDUSTRY TRACK NO. 3
- 01 HALECENTER GARRETSON FARMS SUPPLY DOOR
- 02 HALECENTER G&P GRAIN OH SPOUT
- 03 HALECENTER HALE CENTER WHT GROWERS OH SPOUT

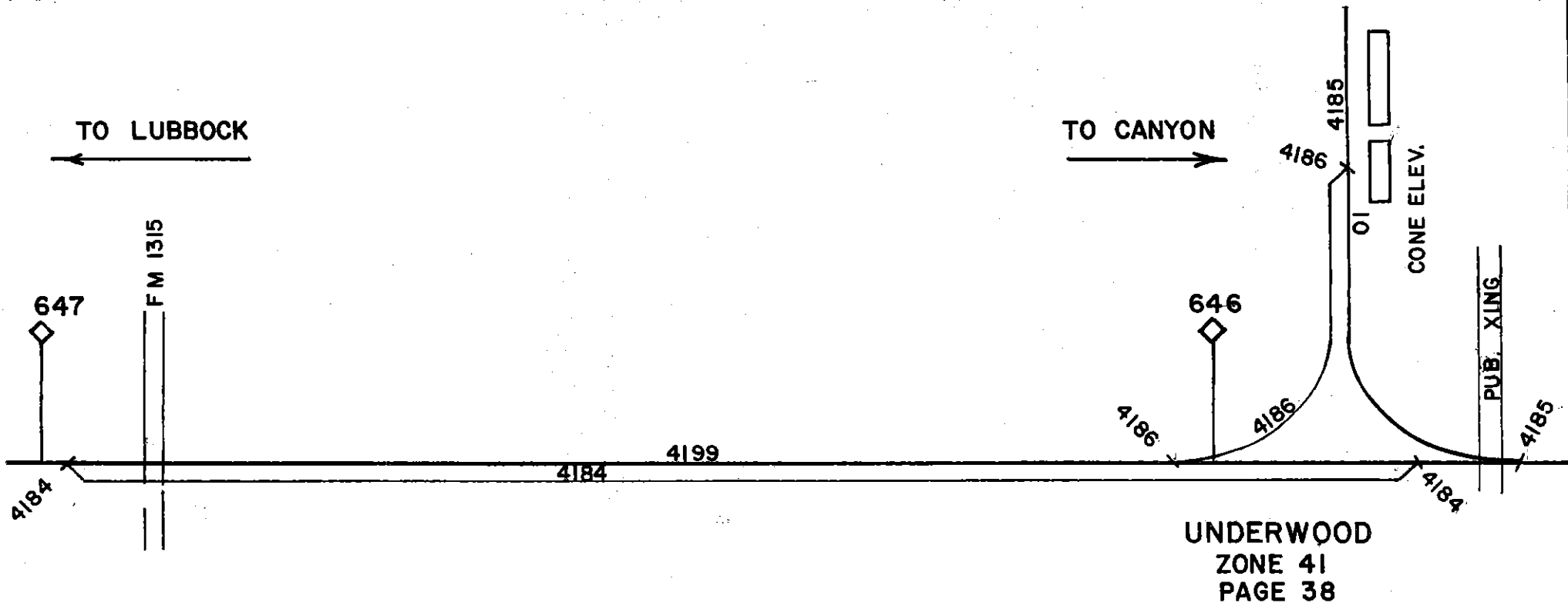
PAGE 35



ZONE 41 (UNDERWOOD 16576) PLAINVIEW DISTRICT

419900 UNDERWOOD MAIN TRACK (5108 FT.)
418400 UNDERWOOD SIDING MP 646
418500 UNDERWOOD CONE ELEVATOR TRACK
01 UNDERWOOD CONE ELEVATOR OH SPOUT
418600 UNDERWOOD WEST LEG WYE MP 646

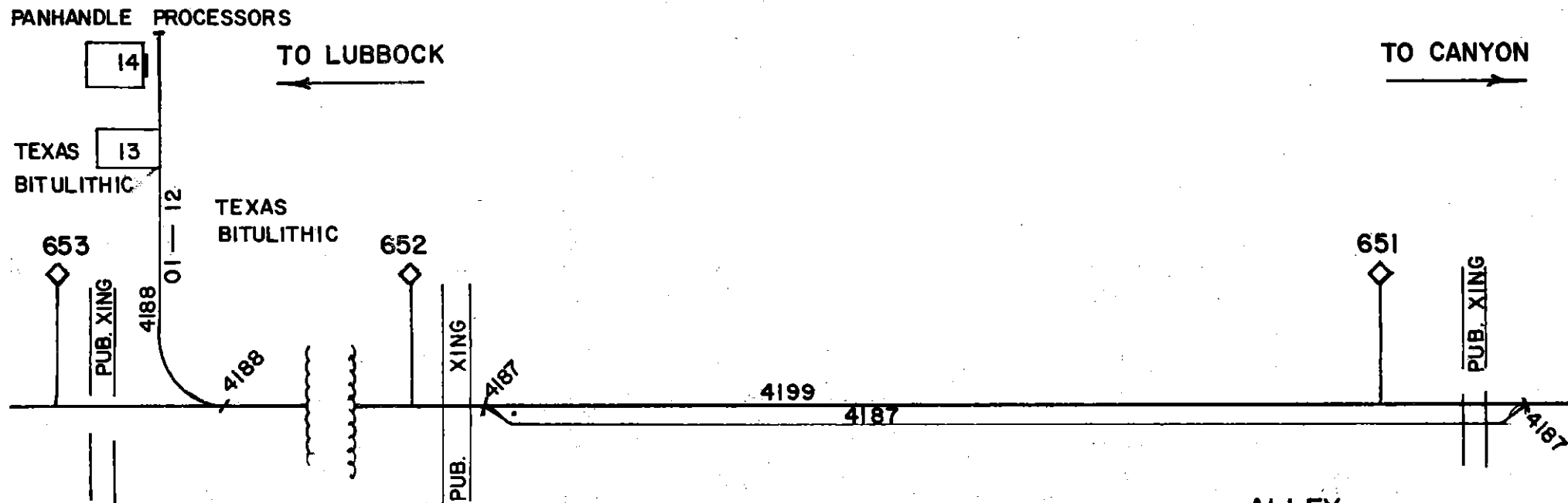
PAGE 37



ZONE 41 (ALLEY 16581) PLAINVIEW DISTRICT

419900	ALLEY MAIN TRACK	
418700	ALLEY SIDING MP 651	
418800	ALLEY TEXAS BITULITHIC CORP MP 652	
01	ALLEY TEXAS BITULITHIC CORP	SPOUT
02	ALLEY TEXAS BITULITHIC CORP	SPOUT
03	ALLEY TEXAS BITULITHIC CORP	SPOUT
04	ALLEY TEXAS BITULITHIC CORP	SPOUT
05	ALLEY TEXAS BITULITHIC CORP	SPOUT
06	ALLEY TEXAS BITULITHIC CORP	SPOUT
07	ALLEY TEXAS BITULITHIC CORP	SPOUT
08	ALLEY TEXAS BITULITHIC CORP	SPOUT
09	ALLEY TEXAS BITULITHIC CORP	SPOUT
10	ALLEY TEXAS BITULITHIC CORP	SPOUT
11	ALLEY TEXAS BITULITHIC CORP	SPOUT
12	ALLEY TEXAS BITULITHIC CORP	SPOUT
13	ALLEY TEXAS BITULETHIC CORP	UT PIT
14	PANHANDLE PROCESSORS	DOCK

PAGE 39

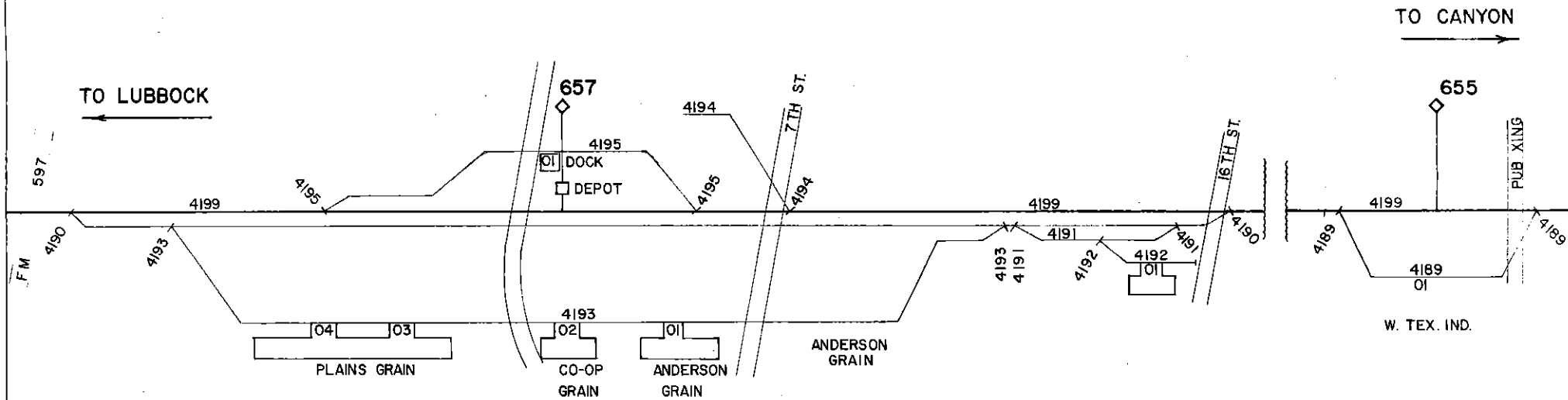


ALLEY
 ZONE 41
 PAGE 40

ZONE 41 (ABERNATHY 16587) PLAINVIEW DISTRICT

419900	ABERNATHY MAIN TRACK	
418900	ABERNATHY W.TEX INDUSTRIES MP 655	
01	ABERNATHY W.TEX INDUSTRIES	OPEN <12 CARS SPOT>
419000	ABERNATHY SIDING <5216 FT.>	OPEN
419100	ABERNATHY RUN-AROUND-TRACK	
419200	ABERNATHY SERVICE GRAIN SPUR <3 CARS>	
01	ABERNATHY SERVICE GRAIN	OH SPOUT
419300	ABERNATHY ELEVATOR TRK	
01	ABERNATHY ANDERSON GRAIN	OH SPOUT <12 CARS SPOT>
02	ABERNATHY COOP GRAIN	OH SPOUT <3 CARS SPOT>
03	ABERNATHY PLAINS GRAIN CO.	OH SPOUT <12 CARS SPOT>
04	ABERNATHY PLAINS GRAIN CO	OH SPOUT
419400	ABERNATHY CHEM. SPUR	OPEN <HOLDS 10 CARS>
419500	ABERNATHY HOUSE TRACK	OPEN
01	ABERNATHY DOCK	DOCK

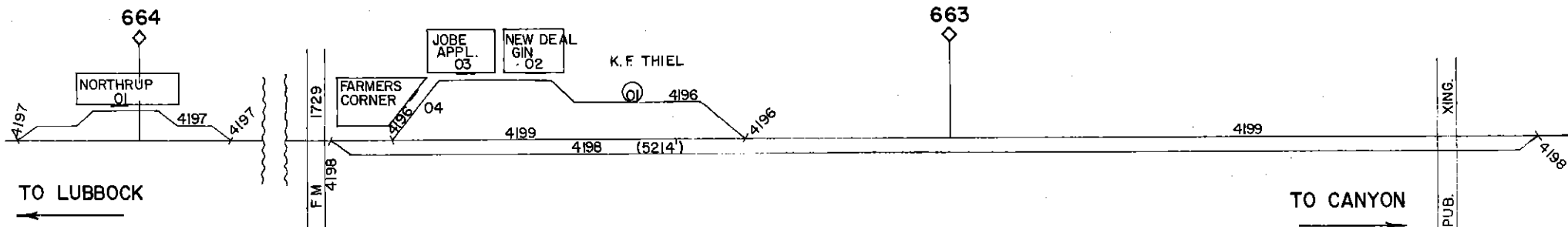
PAGE 41



ZONE 44 (MONROE 16593) PLAINVIEW DISTRICT

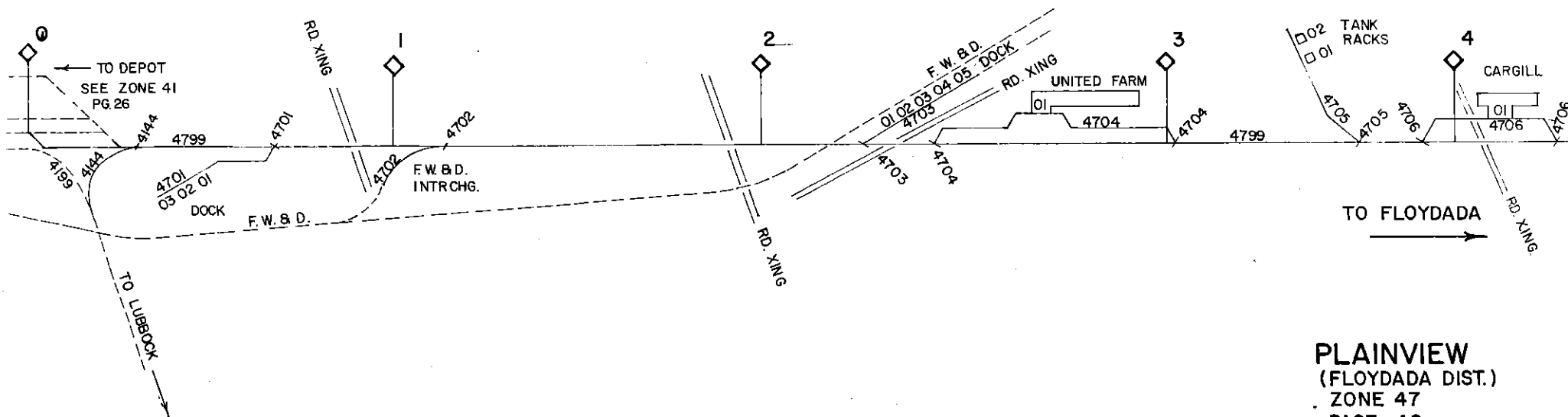
419900	MONROE MAIN TRACK	
419800	MONROE SIDING MP 663 (5214 FT)	
419600	MONROE ELEVATOR TRACK	
01	MONROE K.F. THIEL CO	OPEN
02	MONROE NEW DEAL GIN CO	OPEN
03	MONROE JOBE APPLIANCE	DOOR
04	MONROE FARMERS CORNER	DOOR
419700	MONROE NORTHRUP KING TRK MP 664	
01	MONROE NORTHRUP KING	DOOR

PAGE 43



ZONE 47 (PLAINVIEW 16557)		
419900	PLAINVIEW DISTRICT MAIN TRACK	
479900	FLOYDADA DISTRICT MAIN TRACK	
414400	PLAINVIEW EAST LEG WYE	
470100	PLAINVIEW FARMERS WHSE TRK	
01	PLAINVIEW FARMERS WHSE	DOOR
02	PLAINVIEW FARMERS WHSE	OPEN DOCK
03	PLAINVIEW FARMERS WHSE	OPEN DOCK
470200	PLAINVIEW FWD INTERCHANGE TRK	
470300	PLAINVIEW PLAINVIEW COMPRESS MP 2	
01	PLAINVIEW PLAINVIEW COMPRESS	DOCK
02	PLAINVIEW PLAINVIEW COMPRESS	DOCK
03	PLAINVIEW PLAINVIEW COMPRESS	DOCK
04	PLAINVIEW PLAINVIEW COMPRESS	DOCK
05	PLAINVIEW PLAINVIEW COMPRESS	DOCK
470400	PLAINVIEW UNITED FARM IND TRK MP 3	
01	PLAINVIEW UNITED FARM INDUSTRY	OH SPOUT
470500	PLAINVIEW N-REN CORP TRK	
01	PLAINVIEW N-REN CORP	NOZZLE
02	PLAINVIEW N-REN CORP	NOZZLE
470600	PLAINVIEW CARGILL INC TRK MP 4	
01	PLAINVIEW CARGILL INC	PIT & SPOUT

PAGE 45

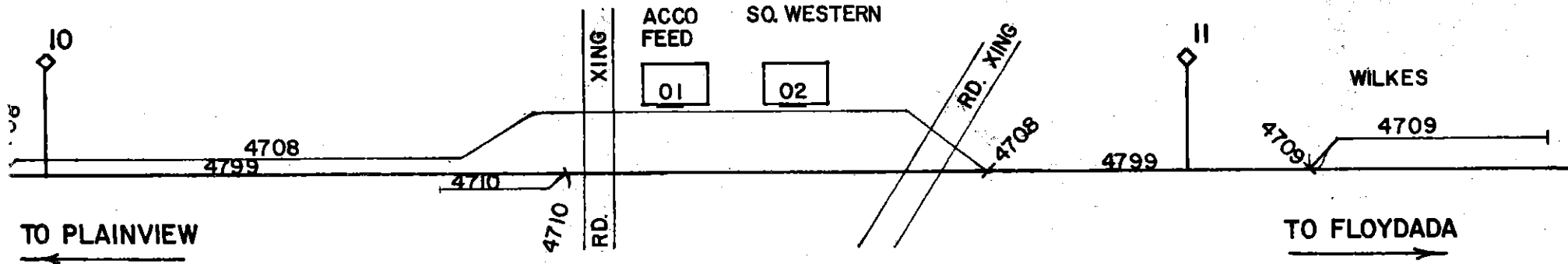


PLAINVIEW
(FLOYDADA DIST.)
ZONE 47
PAGE 46

ZONE 47 (AIKEN 16910) FLOYDADA DISTRICT

479900	AIKEN MAIN TRACK	
470800	AIKEN ELEVATOR TRK MP 10	
01	AIKEN ACCO FEED WHSE	DOOR
02	AIKEN ELEVATOR TRK MP 10	
470900	AIKEN WILKES IND TRK MP 11	
01	AIKEN WILKES IND	OPEN
471000	AIKEN VACANT SPUR	

PAGE 47

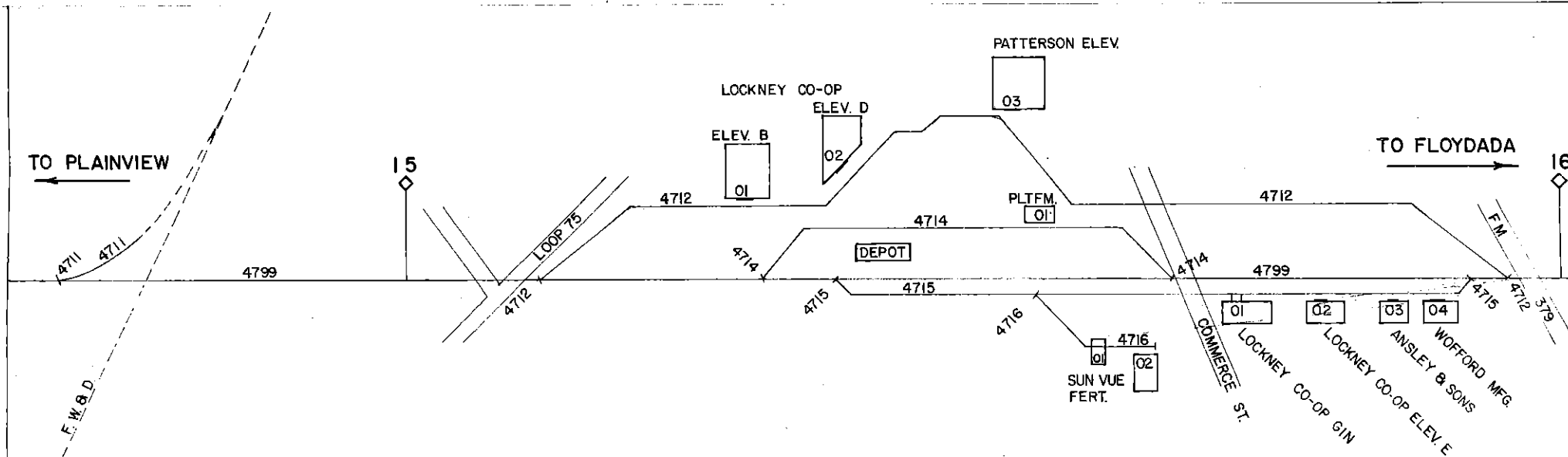


AIKEN
 ZONE 47
 PAGE 48

ZONE 47 (LOCKNEY 16946) FLOYDADA DISTRICT

479900	LOCKNEY MAIN TRACK	
471100	LOCKNEY FWD INTERCHANGE TRK	OPEN
471200	LOCKNEY INDUSTRY TRK MP 15	
01	LOCKNEY COOP ELEVATOR B	OH SPOUT
02	LOCKNEY COOP ELEVATOR D	OH SPOUT
03	LOCKNEY PATTERSON ELEVATOR	OH SPOUT
471400	LOCKNEY HOUSE TRACK	
01	LOCKNEY PLATFORM	DOCK
471500	LOCKNEY SIDING	
01	LOCKNEY LOCKNEY COOP GIN (DRY FERT)	UT PIT
02	LOCKNEY COOP ELEVATOR E	OH SPOUT
03	LOCKNEY ANSLEY & SON	DOOR
04	LOCKNEY WOFFORD MFG. CO.	OPEN
471600	LOCKNEY SUN VIEW FERTZ SPUR	
01	LOCKNEY SUN VIEW FERTZ (DRY FERT)	UT AUGER
02	LOCKNEY SUN VIEW FERTZ (LIQ FERT)	UT PIPE

PAGE 49

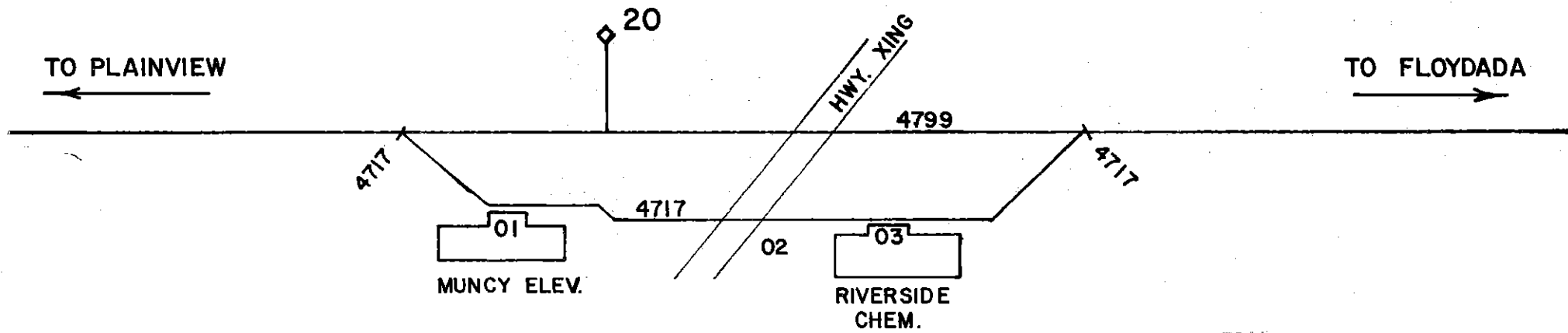


LOCKNEY
 ZONE 47
 PAGE 50

ZONE 47 (MUNCY 16920) FLOYDADA DISTRICT

479900	MUNCY MAIN TRACK	
471700	MUNCY INDUSTRY TRK MP 20	
01	MUNCY MUNCY ELEVATOR	OH SPOUT
02	MUNCY RIVERSIDE CHEM CO	NOZZLE
03	MUNCY RIVERSIDE CHEM CO	U.T.PIT

PAGE 51

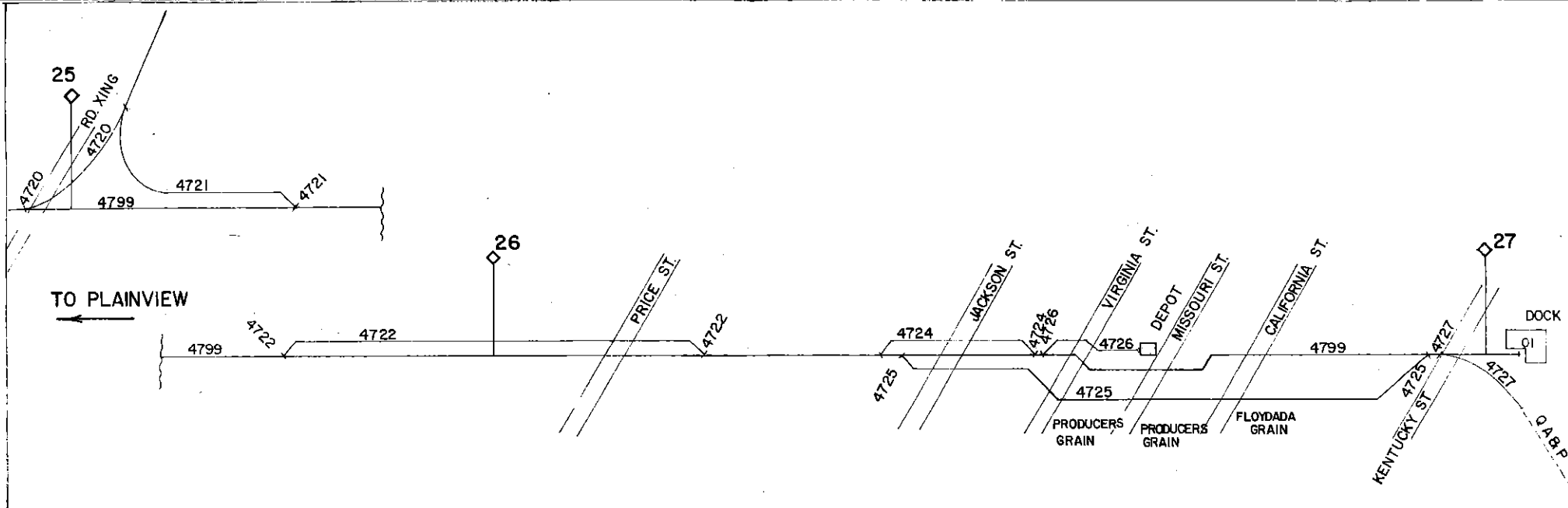


MUNCY
ZONE 47
PAGE 52

ZONE 47 (FLOYDADA 16926) FLOYDADA DISTRICT

- 479900 FLOYDADA MAIN TRACK
- 472000 FLOYDADA WEST LEG WYE MP 25 (1836 FT.)
- 472100 FLOYDADA EAST LEG WYE MP 25 (1867 FT.)
- 472200 FLOYDADA SIDING MP 26 (1981 FT.)
- 472400 FLOYDADA JACKSON ST TEAM TRACK (465 FT.)
- 01 JACKSON ST. TEAM TRACK PATRONS
- 472500 FLOYDADA INDUSTRY TRACK
- 01 FLOYDADA PRODUCERS GRAIN OH SPOUT
- 02 FLOYDADA PRODUCERS GRAIN OH SPOUT
- 472600 FLOYDADA HOUSE TRACK
- 472700 FLOYDADA GAP RR CONNECTING TRACK
- 472800 FLOYDADA DOCK TRACK
- 01 FLOYDADA DIRT DOCK DOCK

PAGE 53



FLOYDADA
 ZONE 47
 PAGE 54

