



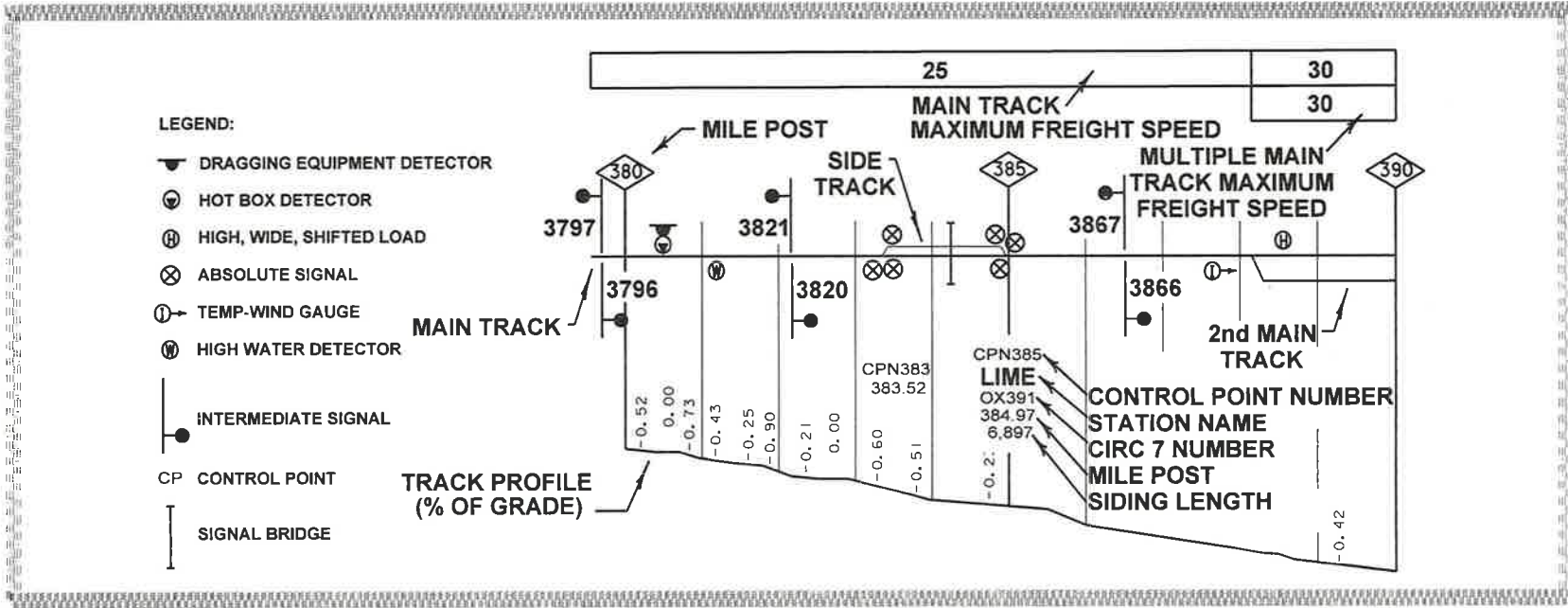
PB-27065

UNION PACIFIC RAILROAD
DALLAS / FORT WORTH AREA
PROFILES

Last modified October 25, 1998


D. J. Duffy, Executive Vice President - Operations
S. R. Barkley, Vice President - Southern Region
M. F. Kelly, Vice President - Northern Region
J. L. Verhaal, Vice President - Western Region
J. H. Koch, Vice President - Field Operations
W. E. Wimmer, Vice President - Engineering
S. J. McLaughlin, Vice President - Quality and Process Improvement
J. J. Damman, Vice President - Harriman Dispatching Center
G. L. Fletcher, Vice President - Risk Management
J. M. Santamaria, Chief Mechanical Officer - Locomotives
J. N. Vargason, Chief Mechanical Officer - Cars
R. S. Kenyon, General Director Safety
J. C. Klaus, General Director Operating Practices

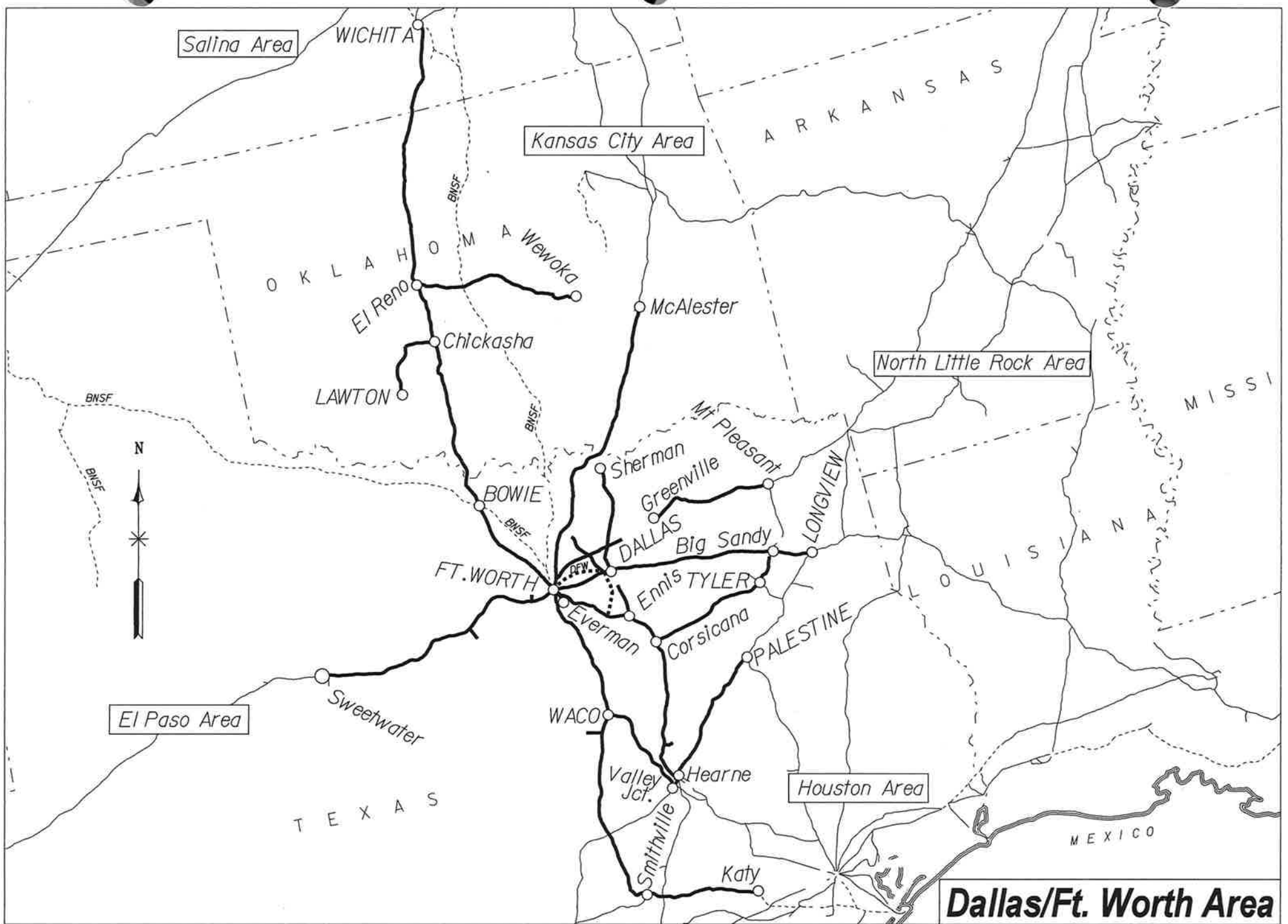
**** DISCLAIMER ****
AREA PROFILES ARE FOR REFERENCE USE ONLY.
BE GOVERNED BY APPROPRIATE AREA TIME TABLE / GENERAL ORDERS.



DALLAS / FT. WORTH AREA PROFILE SUBDIVISION INDEX

BAIRD	99
CHOCTAW	1
COMMERCE	13
CORSICANA	31
DALLAS	19
DFW	39
DUNCAN	109
ENID	121
ENNIS	45
FT. WORTH	55
HEARNE	63
LAWTON	133
MIDLOTHIAN	71
OKLAHOMA CITY	139
SHERMAN	77
SMITHVILLE	83
WACO	91





Dallas/Ft. Worth Area



CHOCTAW SUBDIVISION

**CORRECTED VERSION
10/25/98**

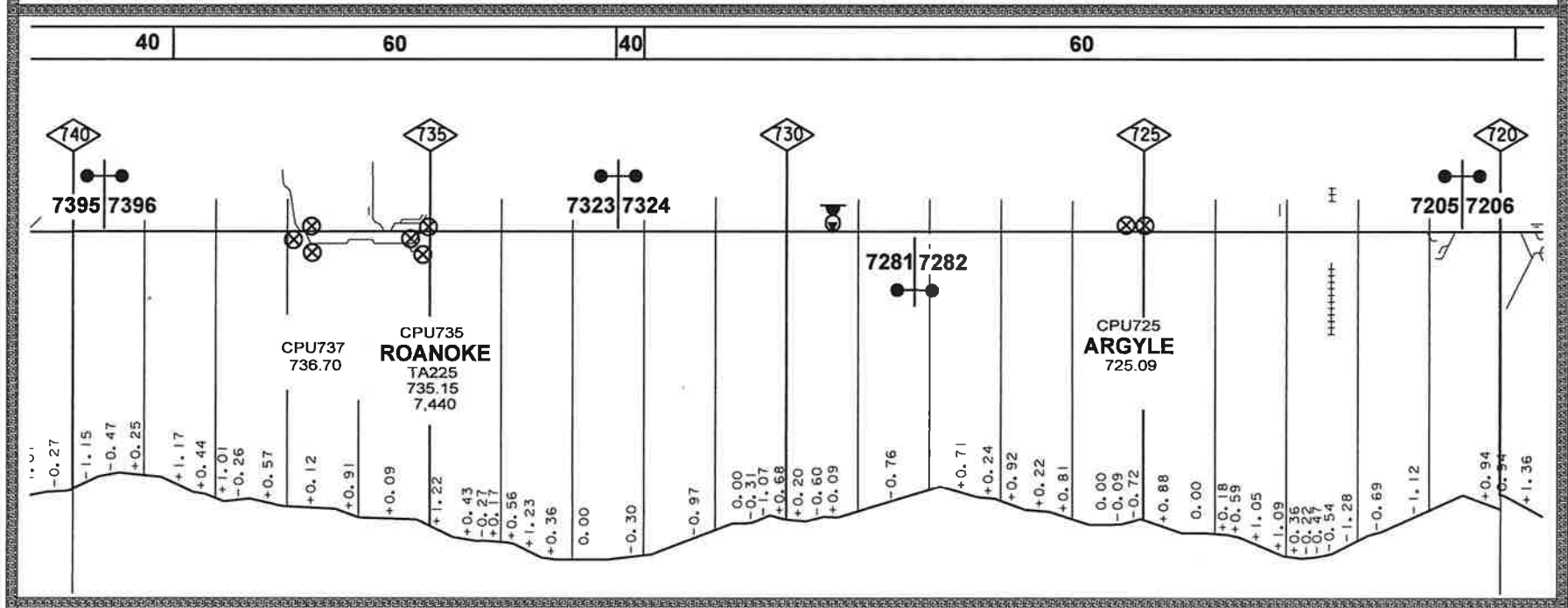
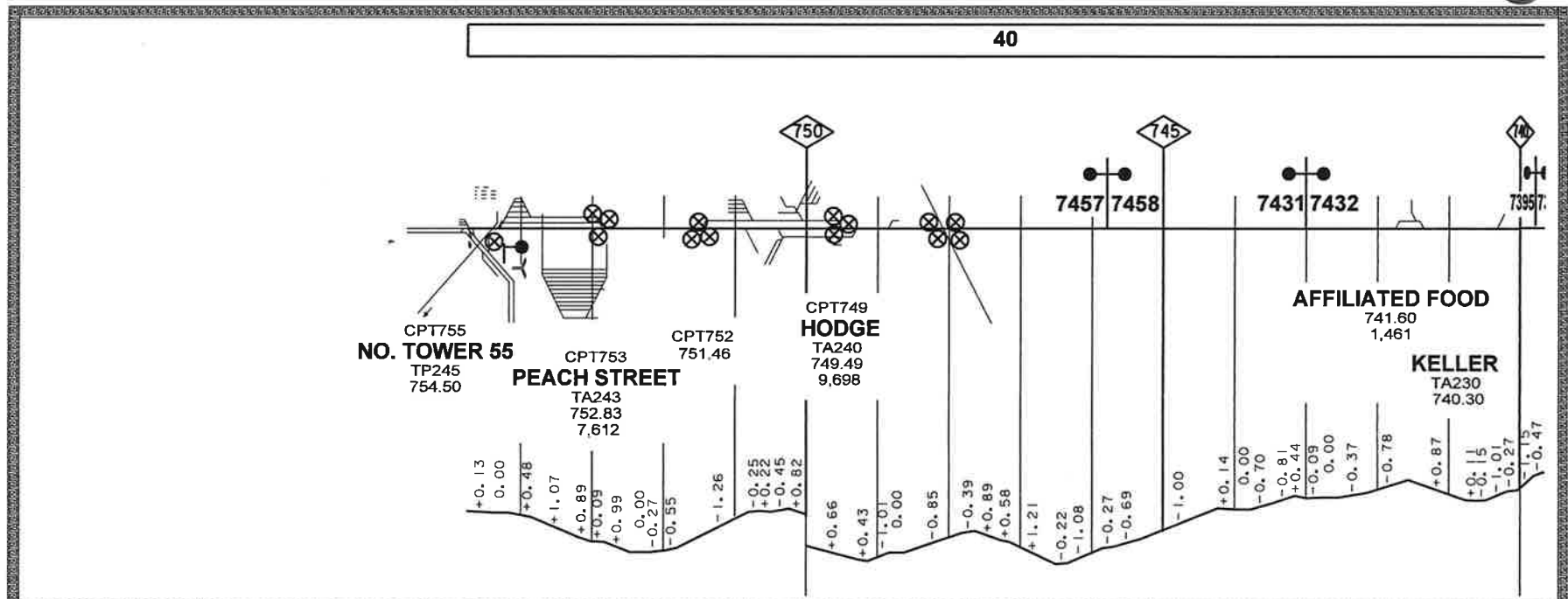
1. The first part of the document discusses the importance of maintaining accurate records of all transactions. This is essential for ensuring the integrity of the financial statements and for providing a clear audit trail.

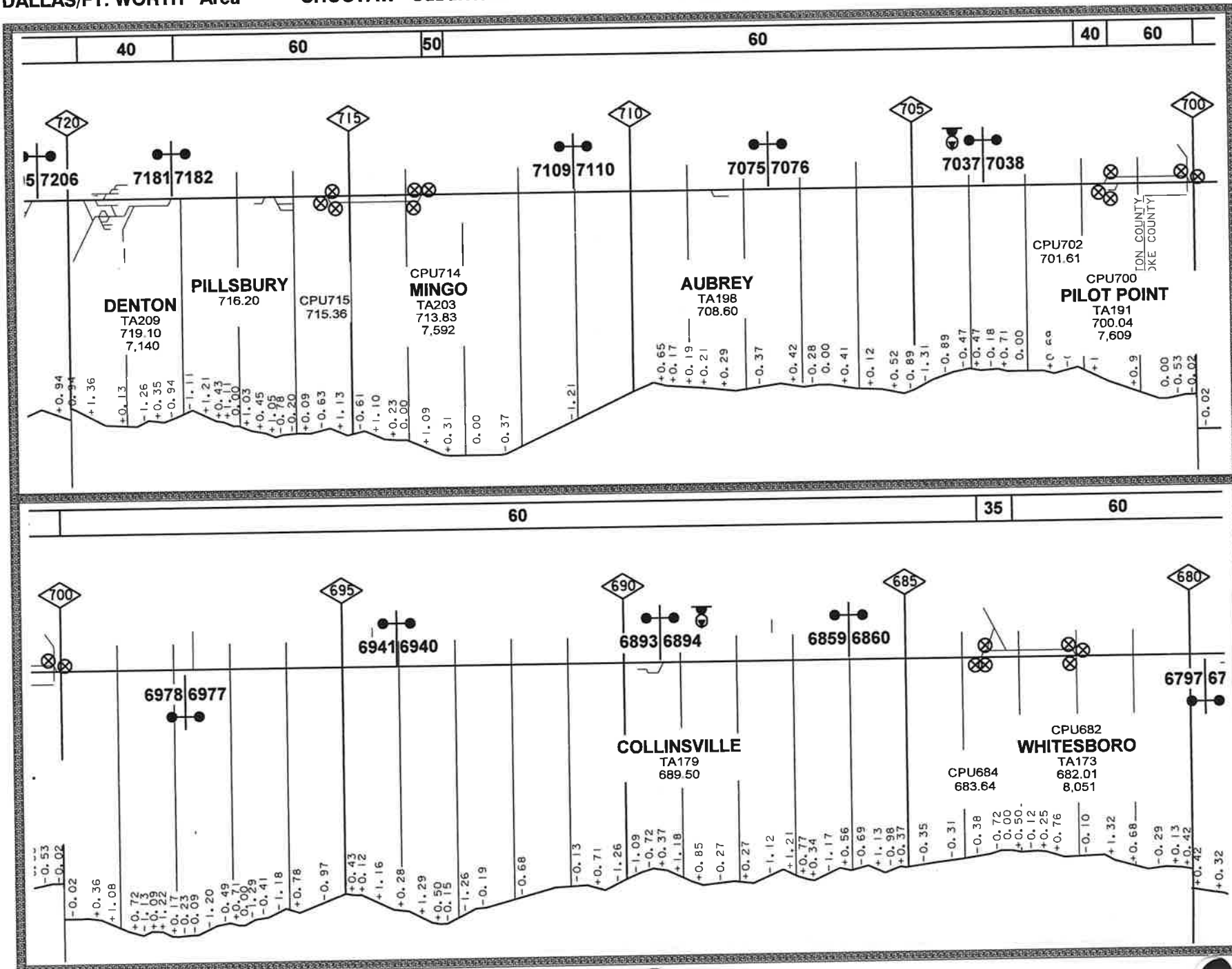
2. The second part of the document outlines the various methods used to collect and analyze data. These methods include direct observation, interviews, and the use of specialized software tools.

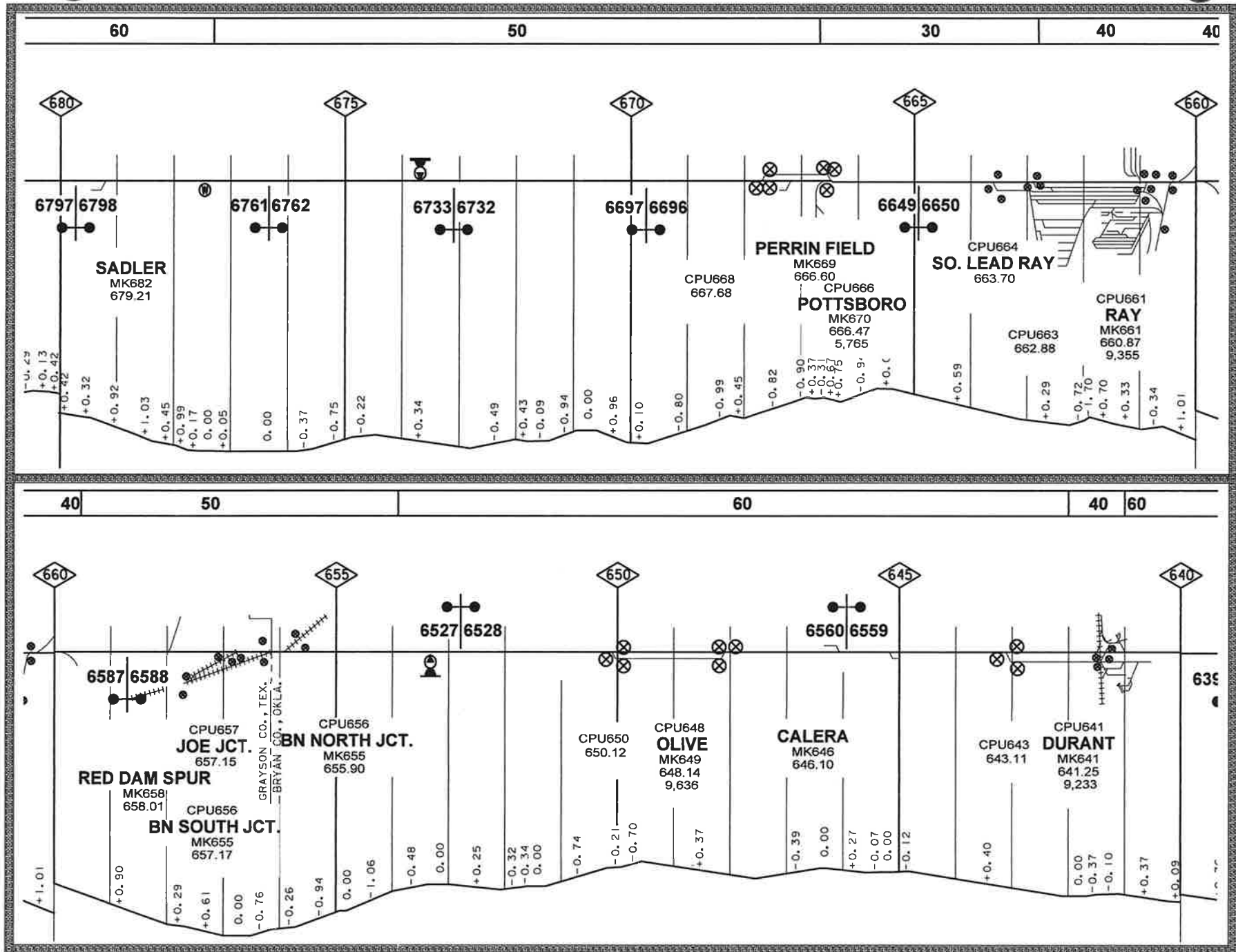
3. The third part of the document describes the results of the data collection and analysis. It shows that there are significant differences between the reported and actual values in several key areas.

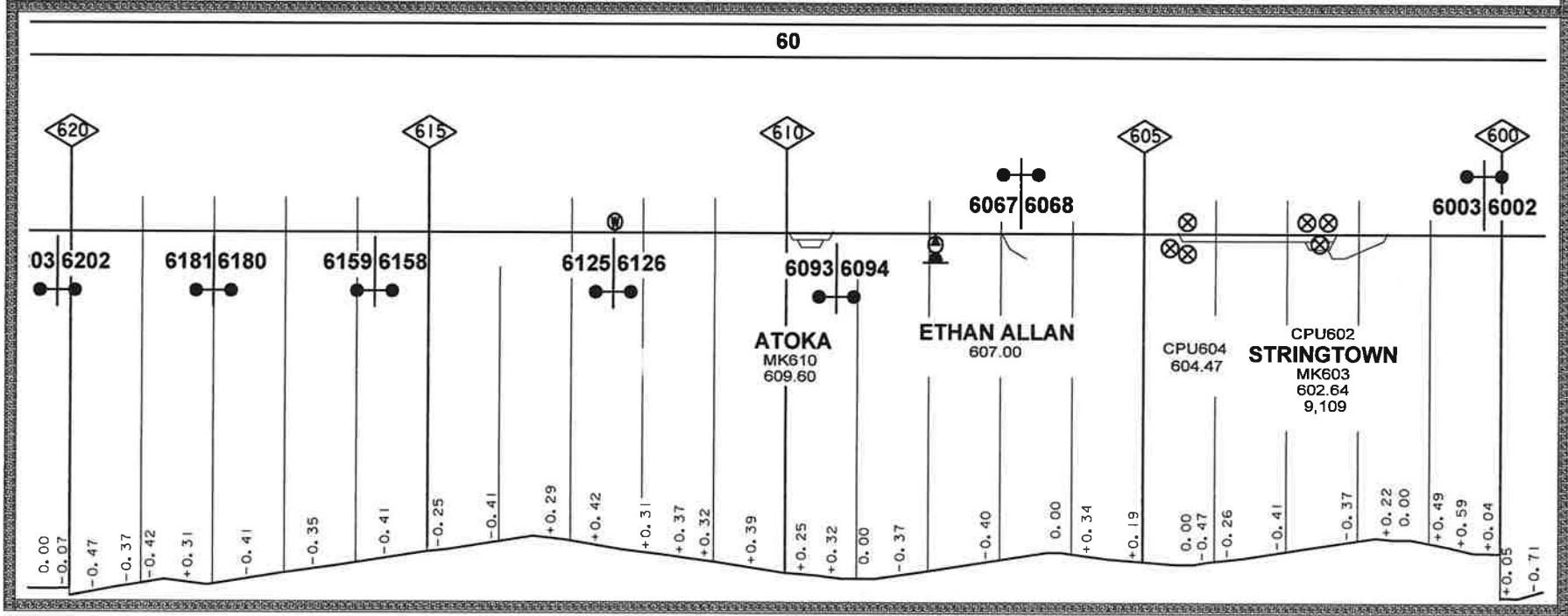
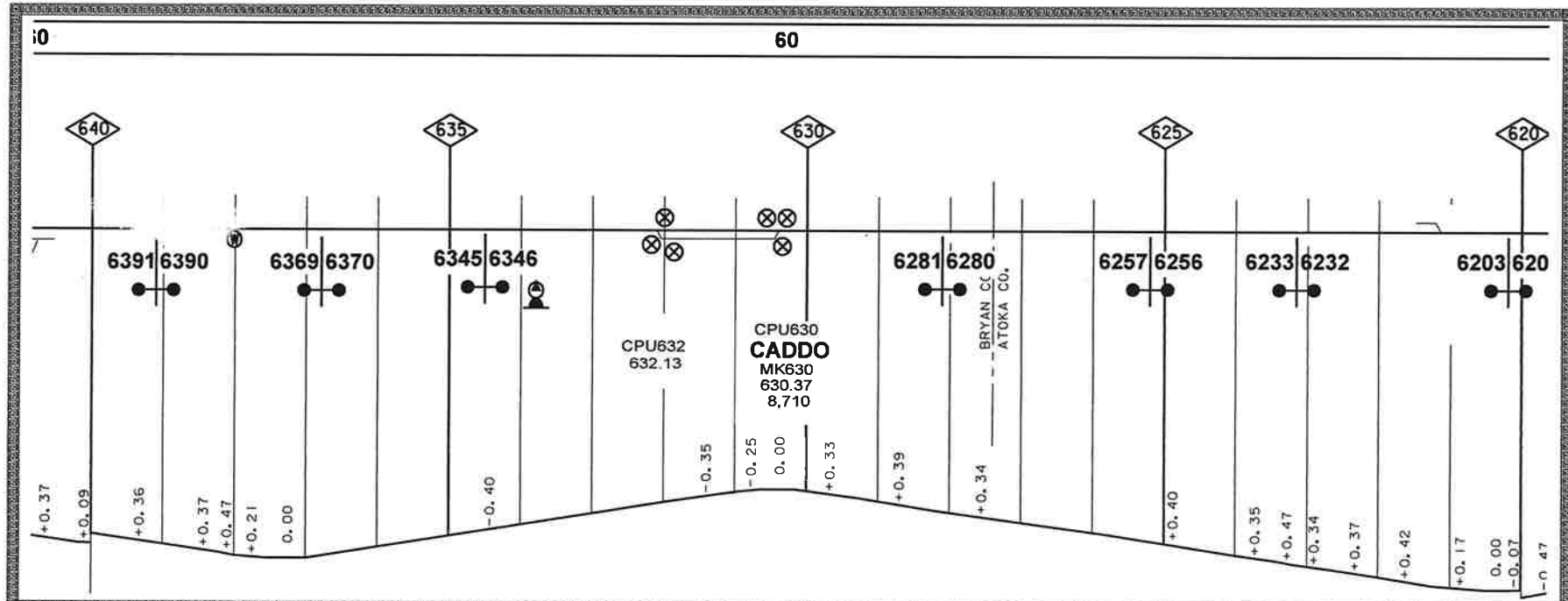
4. The fourth part of the document discusses the implications of these findings and provides recommendations for improving the accuracy of the reporting process.

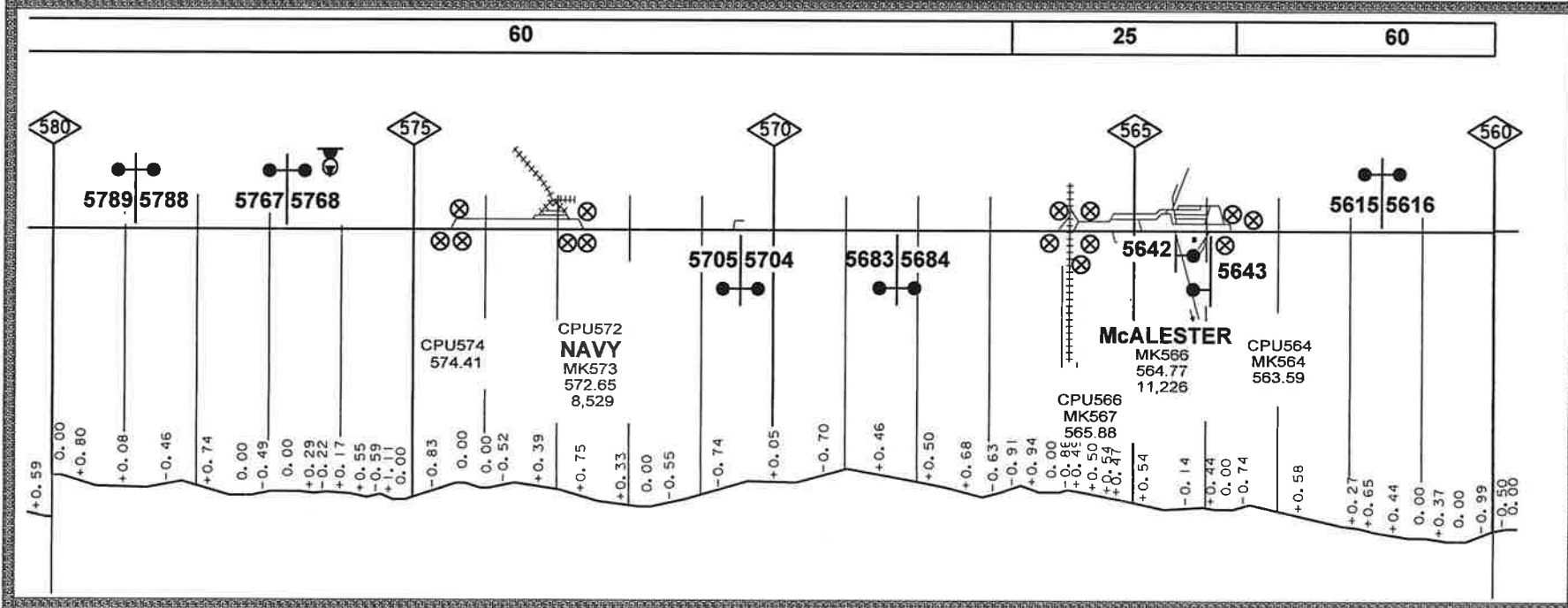
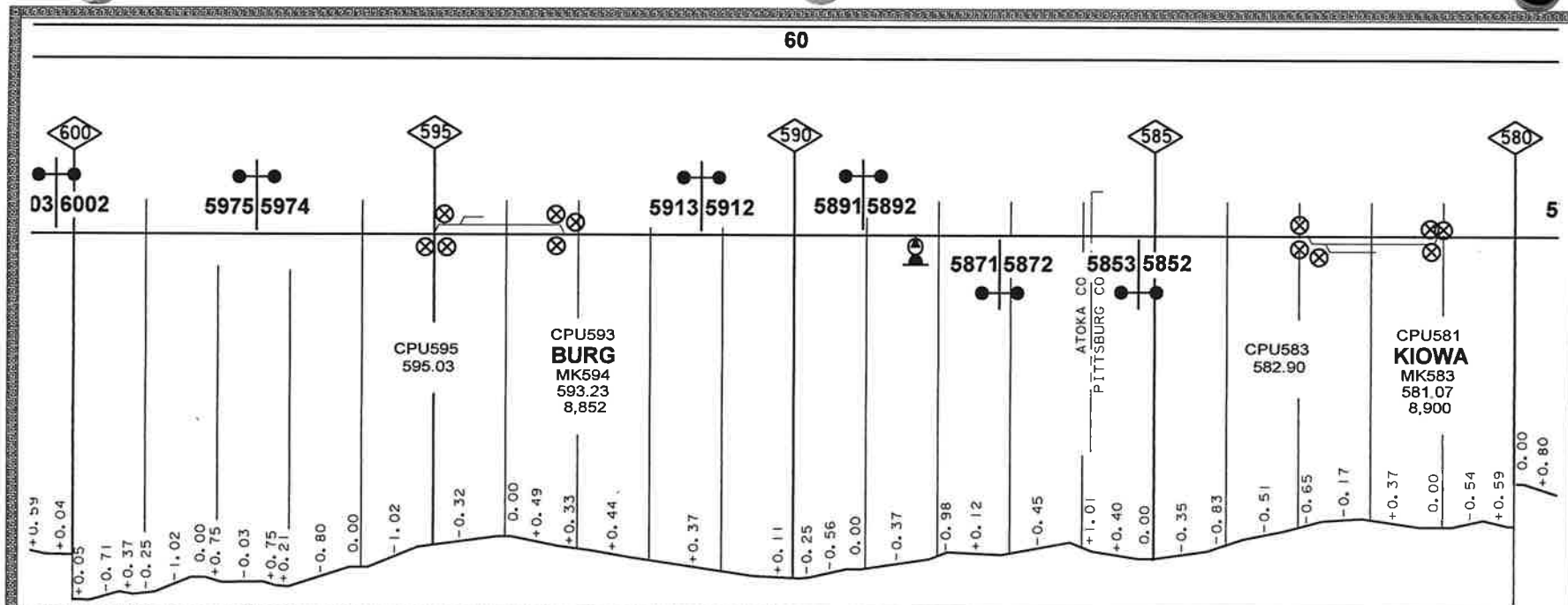















CHOCTAW

MILE	DOT #	TYPE	GRADE	STREET	WARNING	TRAFFIC	MILE	DOT #	TYPE	GRADE	STREET	WARNING	TRAFFIC
563.70	413676A	PUBLIC	AT GRADE	ASHLAND	GATES	600	627.40	413742K	PUBLIC	RR OVER	COUNTY ROAD	NONE	0
564.30	413677G	PUBLIC	AT GRADE	STONEWALL AVE.	GATES	4200	629.60	413744Y	PUBLIC	RR UNDER	HWY 22	NONE	0
564.80	414013W	PUBLIC	RR OVER	GENE STIPES BLVD	NONE	0	630.60	413746M	PUBLIC	AT GRADE	COUNTY ROAD	GATES	117
565.03	413678N	PUBLIC	AT GRADE	MONROE	GATES/CANTS	2300	633.45	413749H	PUBLIC	AT GRADE	COUNTY ROAD	XBUCKS	20
565.50	413679V	PUBLIC	RR UNDER	WASHINGTON AVE.	NONE	0	634.90	413751J	PUBLIC	AT GRADE	COUNTY ROAD	XBUCKS	20
565.60	413680P	PUBLIC	RR UNDER	CARL ALBERT PKWY	NONE	0	636.25	413752R	PUBLIC	RR OVER	COUNTY ROAD	NONE	0
566.10	413682D	PUBLIC	RR OVER	CHEROKEE AVE	NONE	0	636.90	413754E	PUBLIC	AT GRADE	COUNTY ROAD	FLASHERS	30
566.40	413683K	PUBLIC	AT GRADE	OTTAWA	FLASHERS	1600	640.09	413755L	PUBLIC	RR UNDER	US HWY 70	NONE	0
566.70	413684S	PUBLIC	AT GRADE	SENECA	CANTS	300	641.10	413756T	PUBLIC	AT GRADE	CEDAR	GATES	1500
568.00	413687M	PUBLIC	AT GRADE	COUNTY ROAD	XBUCKS	20	641.30	413757A	PUBLIC	AT GRADE	MAIN	GATES	5000
569.40	413690V	PUBLIC	AT GRADE	COUNTY ROAD	XBUCKS	100	641.60	413758G	PUBLIC	AT GRADE	MISSISSIPPI	GATES	300
570.90	413695E	PUBLIC	AT GRADE	CHAMBERS ROAD	GATES/CANTS	150	641.70	413759N	PUBLIC	RR OVER	ALABAMA	NONE	0
571.40	413696L	PUBLIC	RR UNDER	INDIAN NATION TRK	NONE	0	644.60	413762W	PUBLIC	RR UNDER	COUNTY ROAD	NONE	0
573.80	413698A	PUBLIC	RR UNDER	COUNTY ROAD	NONE	0	645.10	413763D	PUBLIC	AT GRADE	WALDRON ROAD	GATES	1500
574.40	413699G	PUBLIC	AT GRADE	CHOCTAW AVE	XBUCKS	100	646.00	413765S	PUBLIC	AT GRADE	WASHINGTON AVE.	GATES	200
574.70	413700Y	PUBLIC	AT GRADE	ADAMS	XBUCKS	20	646.30	413766Y	PUBLIC	AT GRADE	MAIN	GATES	800
578.20	413702M	PUBLIC	AT GRADE	COUNTY ROAD	XBUCKS	20	646.80	413767F	PUBLIC	AT GRADE	MCKENNON	GATES	300
580.40	413706P	PUBLIC	AT GRADE	FAS 8064	FLASHERS	250	648.25	413768M	PUBLIC	AT GRADE	COUNTY ROAD	STOPSIGNS	20
582.20	413707W	PUBLIC	AT GRADE	1ST STREET	GATES	222	648.40	413769J	PUBLIC	AT GRADE	GANTRY	GATES	30
582.60	413708D	PUBLIC	AT GRADE	EIGHTH	GATES	150	650.70	413771V	PUBLIC	AT GRADE	COUNTY ROAD	XBUCKS	20
582.90	413709K	PUBLIC	AT GRADE	WEST WALNUT	FLASHERS	50	653.20	413774R	PUBLIC	AT GRADE	HWY 75A	FLASHERS	896
585.60	413710E	PUBLIC	RR UNDER	COUNTY ROAD	NONE	0	653.50	413775X	PUBLIC	AT GRADE	PUBLIC	XBUCKS	200
585.90	413711L	PUBLIC	RR UNDER	US HWY 69	NONE	0	654.80	413778T	PUBLIC	RR OVER	COUNTY ROAD	NONE	0
587.00	413712T	PUBLIC	AT GRADE	COUNTY ROAD	XBUCKS	100	657.80	415381P	PUBLIC	RR OVER	US HWY 75 SB	NONE	0
592.10	413717C	PUBLIC	RR OVER	PUBLIC (RRO)	NONE	0	657.87	415382W	PUBLIC	RR OVER	US HWY 75 NB	NONE	0
598.40	413720K	PUBLIC	AT GRADE	COUNTY ROAD	XBUCKS	100	658.01	414408T	PUBLIC	AT GRADE	US-75 NB FTG RD	GATES	0
602.50	413722Y	PUBLIC	AT GRADE	HWY 43	GATES/CANTS	400	658.02	414409A	PUBLIC	AT GRADE	US-75 FRONTAGE RD	GATES	0
602.80	413723F	PUBLIC	AT GRADE	COUNTY ROAD	GATES	50	660.04	410961N	PUBLIC	AT GRADE	HWY 75A	GATES/CANTS	3800
606.70	413724M	PUBLIC	AT GRADE	VENITA ALLEN RD	CANTS	50	660.30	410962V	PUBLIC	AT GRADE	BONNIE LANE	XBUCKS	360
607.90	413284Y	PUBLIC	AT GRADE	NORTH HILLS RD	GATES	500	660.41	415384K	PUBLIC	RR UNDER	FAS 84	NONE	0
608.10	413725U	PUBLIC	RR OVER	PRIVATE	NONE	0	660.90	410963C	PUBLIC	AT GRADE	JUANITA DRIVE	GATES	2500
609.90	413726B	PUBLIC	RR OVER	COURT	NONE	0	661.90	411899J	PUBLIC	RR UNDER	US HWY 75	NONE	0
610.30	413727H	PUBLIC	AT GRADE	ADAMS ST.	GATES/CANTS	100	662.95	415395X	PUBLIC	RR OVER	HIGHLAND	NONE	0
610.50	412520X	PUBLIC	AT GRADE	HWY 7	GATES/CANTS	100	664.94	415399A	PUBLIC	AT GRADE	PRESTON RD.	GATES	890
610.50	413728P	PUBLIC	AT GRADE	HWY 7	GATES	100	665.90	415401Y	PUBLIC	RR UNDER	FM 120	NONE	0
613.40	413729W	PUBLIC	RR UNDER	COUNTY ROAD	NONE	0	667.11	415408W	PUBLIC	AT GRADE	MAGNOLIA	GATES	310
615.10	413731X	PUBLIC	AT GRADE	BOGGY DEPOT RD	GATES	174	668.05	415410X	PUBLIC	AT GRADE	HARDENBURG ROAD	XBUCKS	100
616.80	413730R	PUBLIC	RR OVER	COUNTY ROAD	NONE	0	668.64	415411E	PUBLIC	RR OVER	COUNTY ROAD	NONE	0
617.50	413732E	PUBLIC	RR OVER	COUNTY ROAD	NONE	0	669.44	415414A	PUBLIC	AT GRADE	COUNTY ROAD	XBUCKS	60
618.90	413733L	PUBLIC	AT GRADE	CLEAR BRANCH RD	XBUCKS	50	669.85	415409D	PUBLIC	AT GRADE	GRAYSON - FM 996	GATES	1600
621.70	413735A	PUBLIC	RR OVER	COUNTY ROAD	NONE	0	670.40	415416N	PUBLIC	AT GRADE	REFUGE ROAD	GATES	310
623.80	413737N	PUBLIC	RR UNDER	COUNTY ROAD	NONE	0	671.00	415418C	PUBLIC	AT GRADE	COUNTY ROAD	XBUCKS	60
625.00	413738V	PUBLIC	AT GRADE	COUNTY ROAD	XBUCKS	50	671.26	415419J	PUBLIC	AT GRADE	KUSCH ROAD	XBUCKS	70

CHOCTAW													
MILE	DOT #	TYPE	GRADE	STREET	WARNING	TRAFFIC	MILE	DOT #	TYPE	GRADE	STREET	WARNING	TRAFFIC
672.30	415420D	PUBLIC	AT GRADE	LAWRENCE LANE	XBUCKS	60	708.66	795300J	PUBLIC	AT GRADE	SPRING HILL RD.FM	CANTS	1950
673.15	415421K	PUBLIC	AT GRADE	WRIGHT ROAD	XBUCKS	10	709.87	795301R	PUBLIC	AT GRADE	*PUBLIC	XBUCKS	50
673.60	415422S	PUBLIC	AT GRADE	COUNTY ROAD	XBUCKS	40	710.34	795302X	PUBLIC	AT GRADE	*PUBLIC	XBUCKS	24
674.45	415423Y	PUBLIC	AT GRADE	COUNTY ROAD	XBUCKS	50	711.73	795304L	PUBLIC	AT GRADE	ROCK HILL ROAD	XBUCKS	100
674.76	415424F	PUBLIC	RR OVER	COUNTY ROAD	NONE	0	714.51	795305T	PUBLIC	AT GRADE	COLLINS RD.	GATES	105
679.42	415426U	PUBLIC	AT GRADE	FM 901	GATES/CANTS	820	715.41	795306A	PUBLIC	AT GRADE	FISHTRAP ROAD	GATES	180
679.76	415427B	PUBLIC	AT GRADE	HUGHES ROAD	XBUCKS	250	715.85	795307G	PUBLIC	AT GRADE	COOPER CREEK RD	GATES	640
680.01	415428H	PUBLIC	AT GRADE	COUNTY ROAD	XBUCKS	40	716.70	795308N	PUBLIC	RR UNDER	UNIVERSITY DR US-	NONE	0
680.65	415429P	PUBLIC	RR UNDER	US-82	NONE	0	716.86	795309V	PUBLIC	AT GRADE	MOCKINGBIRD LANE	GATES	120
681.20	415431R	PUBLIC	AT GRADE	COUNTY ROAD	XBUCKS	30	717.90	795311W	PUBLIC	AT GRADE	PERTAIN ST	GATES	80
682.77	415433E	PUBLIC	RR UNDER	US-377	NONE	0	718.18	795312D	PUBLIC	AT GRADE	WILLIS ST.	GATES	230
682.78	415434L	PUBLIC	RR OVER	TX-56	NONE	0	718.40	795313K	PUBLIC	AT GRADE	TEXAS ST	GATES	100
683.58	415436A	PUBLIC	AT GRADE	BROADWAY ST.	GATES	630	718.58	795314S	PUBLIC	AT GRADE	FRAME ST.	GATES	510
683.69	795257F	PUBLIC	AT GRADE	PANICER LANE	XBUCKS	130	718.95	795315Y	PUBLIC	AT GRADE	MCKINNEY ST.	GATES	10600
685.03	795258M	PUBLIC	AT GRADE	YOWELL ROAD	XBUCKS	170	719.08	795316F	PUBLIC	AT GRADE	HICKORY ST.	GATES	1550
686.25	795261V	PUBLIC	AT GRADE	SHADOW VALLEY RD	XBUCKS	100	719.23	795318U	PUBLIC	AT GRADE	SYCAMORE ST	GATES	2500
686.70	795262C	PUBLIC	RR OVER	TX-441	NONE	0	719.37	795319B	PUBLIC	AT GRADE	E. PRAIRIE ST.	GATES	1133
687.44	795263J	PUBLIC	AT GRADE	LYNCH ROAD	XBUCKS	100	719.45	795320V	PUBLIC	RR OVER	INDUSTRIAL-ROBERT	NONE	0
688.02	795264R	PUBLIC	AT GRADE	BAPTIST CHURCH RO	XBUCKS	170	719.76	795321C	PUBLIC	RR OVER	US 377	NONE	0
689.51	795268T	PUBLIC	AT GRADE	ELM STREET	GATES	420	720.10	795322J	PUBLIC	AT GRADE	DAUGHERTY	GATES	600
689.61	795269A	PUBLIC	AT GRADE	HUGHES ST	GATES	400	720.46	795323R	PUBLIC	RR UNDER	US 35 E	NONE	0
689.84	795270U	PUBLIC	AT GRADE	FM 902	CANTS	870	720.87	795325E	PUBLIC	RR OVER	US 377	NONE	0
691.32	795272H	PUBLIC	AT GRADE	*PUBLIC	XBUCKS	140	724.13	795328A	PUBLIC	AT GRADE	BONNIE BREA	XBUCKS	110
692.04	795273P	PUBLIC	AT GRADE	*PUBLIC	XBUCKS	10	725.05	795329G	PUBLIC	AT GRADE	JOHNSON LANE	XBUCKS	23
695.09	795275D	PUBLIC	AT GRADE	FM 922	GATES	180	725.99	795330B	PUBLIC	AT GRADE	CRAWFORD RD	GATES	640
695.73	795276K	PUBLIC	AT GRADE	STIRRUP ROAD	XBUCKS	140	726.44	795332P	PUBLIC	AT GRADE	OLD JUSTIN ROAD	GATES	555
695.96	795277S	PUBLIC	AT GRADE	SHERMAN	NONE	10	727.16	795334D	PUBLIC	AT GRADE	HARPOLE RD.	XBUCKS	170
696.09	795278Y	PUBLIC	AT GRADE	GENE AUTRY DR (MA	XBUCKS	60	727.83	795335K	PUBLIC	AT GRADE	FM 407	CANTS	1450
699.88	795282N	PUBLIC	AT GRADE	*PUBLIC	XBUCKS	54	728.30	795336S	PUBLIC	AT GRADE	FRENCHTOWN ROAD	GATES	130
701.43	795284C	PUBLIC	AT GRADE	BROAD ST	GATES	500	730.00	795337Y	PUBLIC	AT GRADE	STONECREST RD	GATES	60
701.62	795285J	PUBLIC	AT GRADE	WALCO	GATES	2000	731.00	795442A	PUBLIC	AT GRADE	N. ROANOKE - FM 1	CANTS	1750
701.71	795286R	PUBLIC	AT GRADE	MAIN	XBUCKS	510	734.97	795342V	PUBLIC	RR OVER	SH 114	NONE	0
701.76	795287X	PUBLIC	AT GRADE	LIBERTY ST	XBUCKS	450	735.35	795344J	PUBLIC	AT GRADE	BENSON LANE	XBUCKS	20
701.85	795288E	PUBLIC	AT GRADE	DIVISION	XBUCKS	380	735.85	795346X	PUBLIC	AT GRADE	HENRIETTA CREEK R	GATES	60
701.93	795289L	PUBLIC	AT GRADE	W. GROVE	XBUCKS	410	738.11	795349T	PUBLIC	AT GRADE	KELLER-HASLET RD.	GATES	290
702.01	795290F	PUBLIC	AT GRADE	W.WHITE	XBUCKS	180	738.44	795350M	PUBLIC	AT GRADE	MOUNT GILLEAD RD	XBUCKS	84
702.09	795291M	PUBLIC	AT GRADE	MCKINNEY STREET	GATES	350	738.86	795351U	PUBLIC	AT GRADE	W. CAYLOR RD.	GATES	360
703.69	795294H	PUBLIC	AT GRADE	FM 455	GATES	50	739.87	795353H	PUBLIC	AT GRADE	KELLER-HICKS RD	GATES	2020
705.20	795295P	PUBLIC	AT GRADE	ST.JOHN'S RD.	GATES	130	740.16	795354P	PUBLIC	AT GRADE	GOLDEN TRIANGLE R	CANTS	1970
705.54	795296W	PUBLIC	AT GRADE	BELEW ROAD	XBUCKS	70	740.31	795355W	PUBLIC	AT GRADE	VINE ST	XBUCKS	35
706.65	795297D	PUBLIC	RR OVER	SPUR 428	NONE	0	741.36	795356D	PUBLIC	AT GRADE	WALL PRICE KELLER	GATES	1080
708.28	795298K	PUBLIC	AT GRADE	ELM ST	GATES	310	742.90	795359Y	PUBLIC	AT GRADE	BURSEY(WAL PRICE)	XBUCKS	65
708.42	795299S	PUBLIC	AT GRADE	PLUM	XBUCKS	550	744.35	795360T	PUBLIC	AT GRADE	BASSWOOD BLVD (CN	GATES/CANTS	310

CHOCTAW

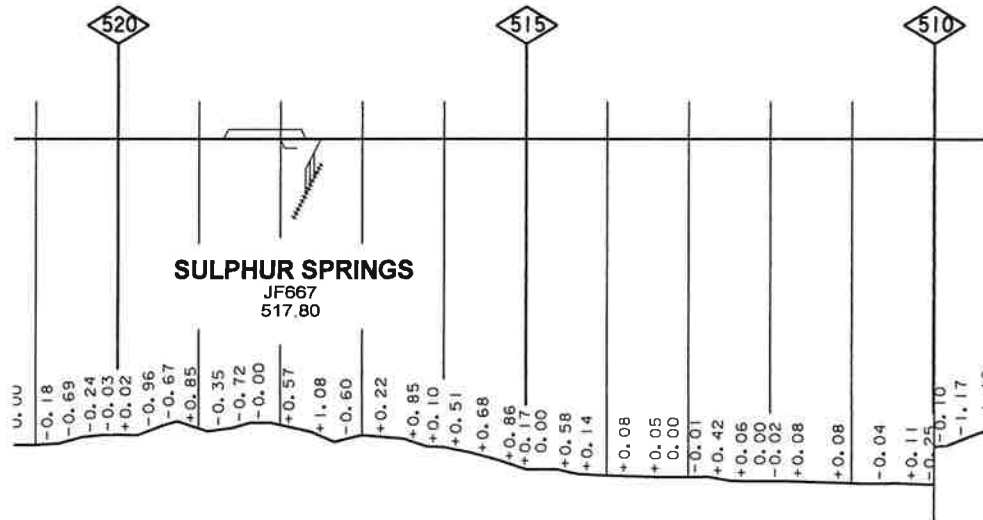
MILE	DOT #	TYPE	GRADE	STREET	WARNING	TRAFFIC
745.25	795361A	PUBLIC	AT GRADE	WATAUGA RD.	GATES/CANTS	1280
746.78	795362G	PUBLIC	RR OVER	LOOP 820	NONE	0
747.14	795363N	PUBLIC	AT GRADE	HALTOM RD. - B657	GATES/CANTS	3550
747.43	795364V	PUBLIC	AT GRADE	MC LEAN ROAD	GATES/CANTS	1400
747.60	672909G	PUBLIC	AT GRADE	BIDDISON ST.	XBUCKS	0
748.85	795367R	PUBLIC	AT GRADE	N. BEACH ST.	GATES/CANTS	11900
750.86	795373U	PUBLIC	RR UNDER	SH 183/E. 28TH ST	NONE	0
751.30	797646T	PUBLIC	RR OVER	WATAUGA RD	NONE	0
751.40	797647A	PUBLIC	RR UNDER	I-35W	NONE	0
751.76	797648G	PUBLIC	RR OVER	E NORTH SIDE DR	NONE	0
752.70	797649N	PUBLIC	RR OVER	DELGA	NONE	0
753.20	797650H	PUBLIC	AT GRADE	EAST PEACH ST.	GATES	1800
753.20	797651P	PUBLIC	RR UNDER	BELKNAP ST	NONE	0
753.25	797652W	PUBLIC	RR UNDER	WEATHERFORD	NONE	0
753.41	797653D	PUBLIC	AT GRADE	E FIRST ST	FLASHERS	3140
753.58	797656Y	PUBLIC	RR OVER	E FOURTH ST	NONE	0
753.68	797657F	PUBLIC	RR UNDER	SPUR 287	NONE	0
753.75	797658M	PUBLIC	AT GRADE	E NINTH ST	XBUCKS	100
754.38	797659U	PUBLIC	RR OVER	I-30	NONE	0
754.43	797660N	PUBLIC	RR OVER	E LANCASTER	NONE	0

COMMERCE SUBDIVISION

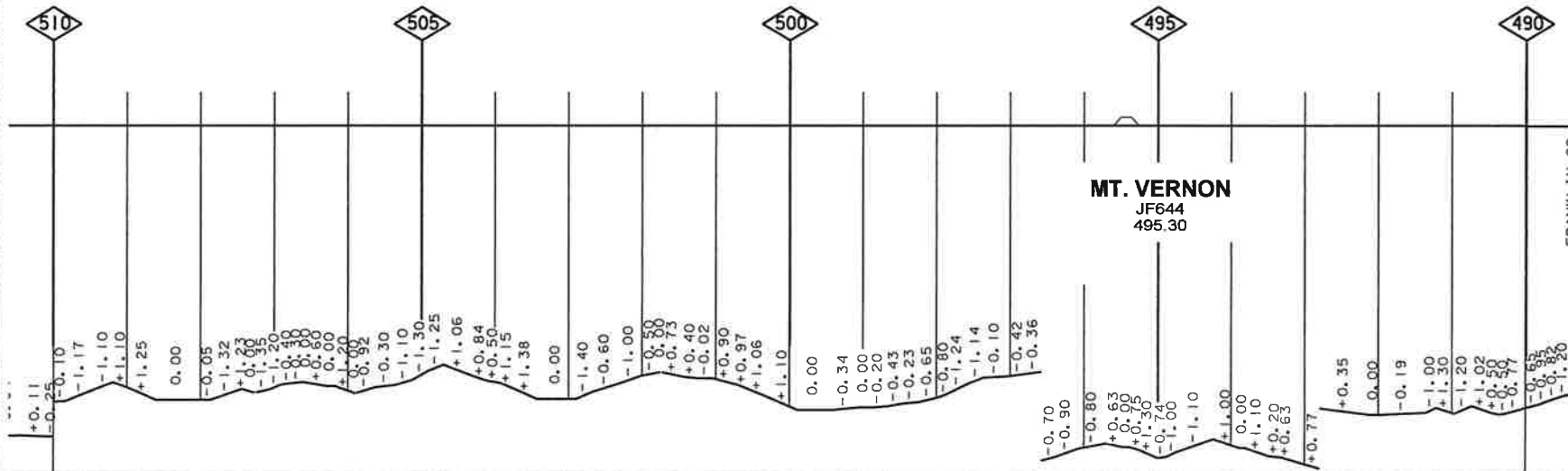
**CORRECTED VERSION
10/25/98**

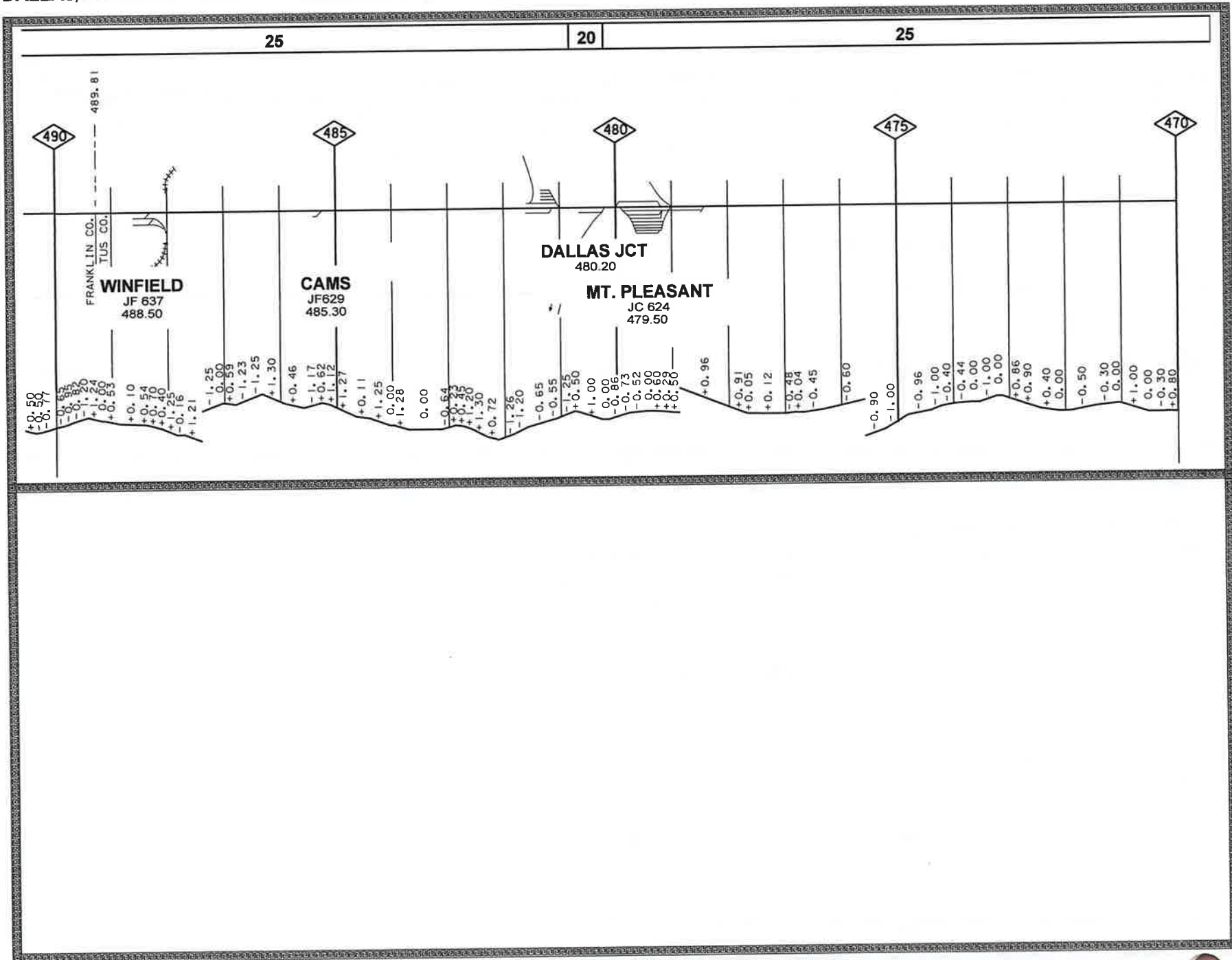


25



25





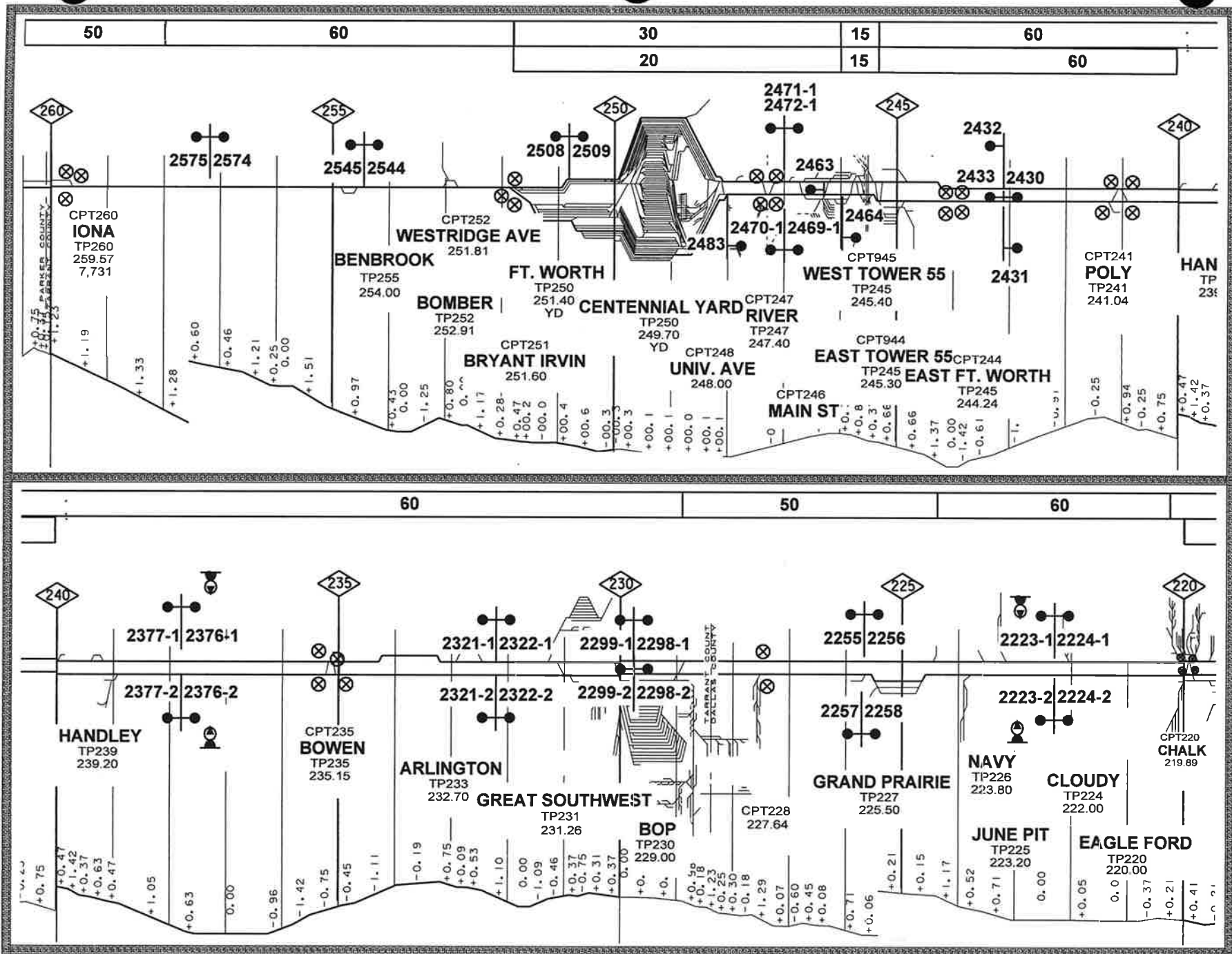
COMMERCE

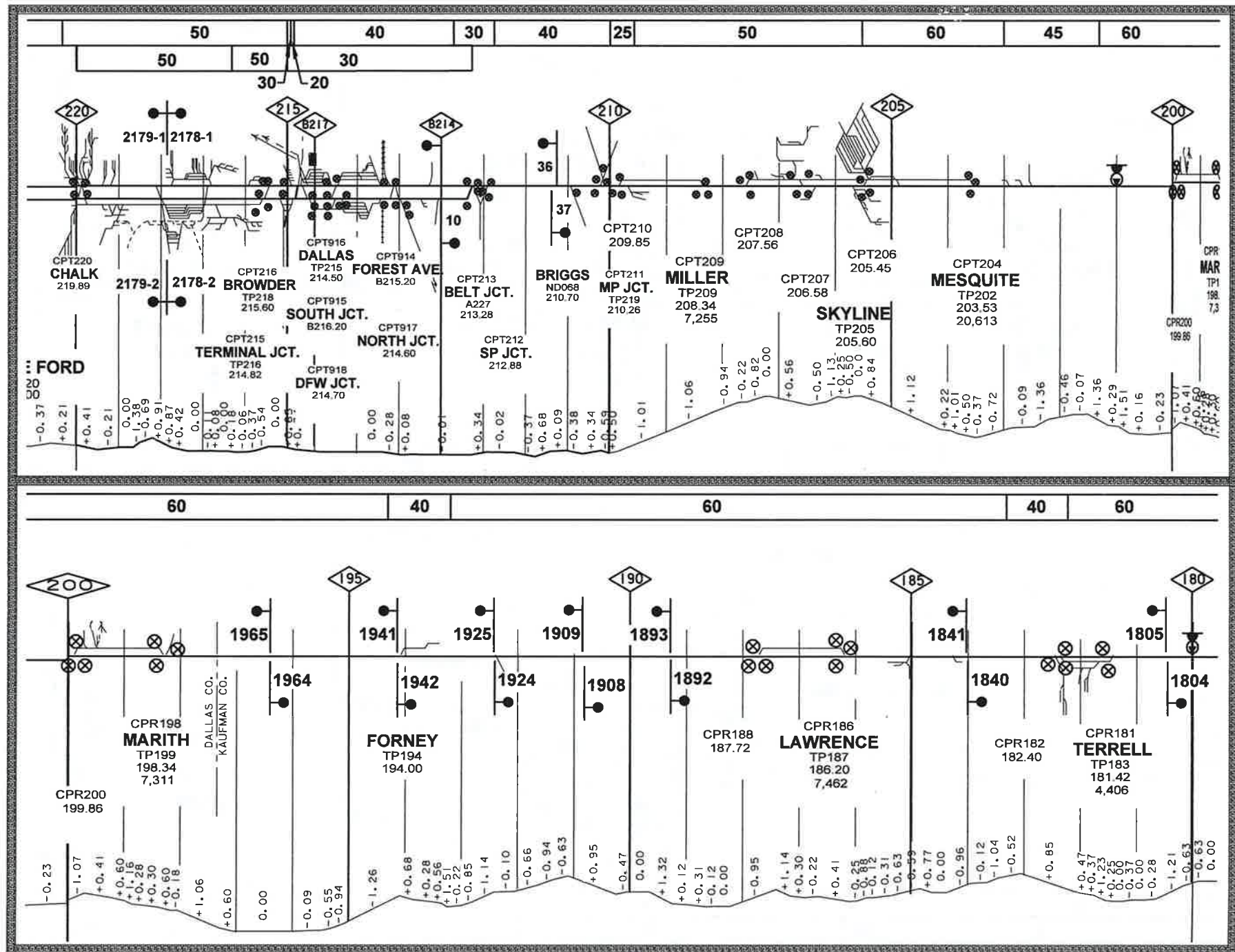
MILE	DOT #	TYPE	GRADE	STREET	WARNING	TRAFFIC	MILE	DOT #	TYPE	GRADE	STREET	WARNING	TRAFFIC
480.30	789421T	PUBLIC	AT GRADE	FM-127	GATES	2800	524.15	789868G	PUBLIC	AT GRADE		XBUCKS	36
480.50	789422A	PUBLIC	AT GRADE	RILEY AVENUE	GATES	1720	526.50	789864E	PUBLIC	AT GRADE		XBUCKS	100
482.70	789420L	PUBLIC	AT GRADE		NONE	910	527.90	789863X	PUBLIC	AT GRADE		XBUCKS	300
483.68	789166L	PUBLIC	AT GRADE		XBUCKS	10	530.50	789859H	PUBLIC	AT GRADE		XBUCKS	80
483.80	789165E	PUBLIC	AT GRADE	FM-899	CANTS	900	532.40	789857U	PUBLIC	AT GRADE		XBUCKS	360
484.00	789163R	PUBLIC	RR UNDER	IH 30 OVERPASS	NONE	0	532.70	789856M	PUBLIC	AT GRADE		XBUCKS	152
486.00	789161C	PUBLIC	AT GRADE		XBUCKS	39	534.57	787679D	PUBLIC	AT GRADE		XBUCKS	75
487.50	789162J	PUBLIC	AT GRADE		XBUCKS	40	535.75	789855F	PUBLIC	AT GRADE		XBUCKS	40
488.20	789160V	PUBLIC	AT GRADE		XBUCKS	70	536.00	789854Y	PUBLIC	AT GRADE	CEMETERY ROAD	XBUCKS/STOPSIGNS	34
488.30	789158U	PUBLIC	AT GRADE		XBUCKS	100	536.65	789853S	PUBLIC	AT GRADE	SYCAMORE STREET	XBUCKS	1123
488.40	789157M	PUBLIC	AT GRADE		XBUCKS	190	537.11	789851D	PUBLIC	AT GRADE	PARK ST.(ST. HWY	CANTS	4200
488.80	789159B	PUBLIC	AT GRADE	SPUR-185	GATES	1050	537.20	789846G	PUBLIC	AT GRADE	WASHINGTON STREET	XBUCKS	30
490.01	790322S	PUBLIC	AT GRADE		XBUCKS	67	537.22	789850W	PUBLIC	AT GRADE	WASHINGTON STREET	GATES	1540
491.90	790321K	PUBLIC	AT GRADE		XBUCKS	10	537.46	788911G	PUBLIC	AT GRADE	ARP STREET	STOPSIGNS	219
494.50	789407X	PUBLIC	AT GRADE		XBUCKS	55	537.84	789848V	PUBLIC	RR OVER	SH 24 UNDERPASS	NONE	0
495.50	789406R	PUBLIC	AT GRADE	SPUR-423	CANTS	1350	538.50	789847N	PUBLIC	AT GRADE	HWY 24 (LOOP-216)	CANTS	4200
495.70	789405J	PUBLIC	AT GRADE	KAUFMAN STREET	GATES	1555	538.94	789845A	PUBLIC	AT GRADE		XBUCKS	40
495.85	789403V	PUBLIC	AT GRADE		XBUCKS	405	540.94	789844T	PUBLIC	AT GRADE		XBUCKS	240
495.90	789404C	PUBLIC	RR OVER	TEX 37 UNDERPASS	NONE	0	544.50	789842E	PUBLIC	AT GRADE		XBUCKS	82
496.20	789402N	PUBLIC	AT GRADE		XBUCKS	30	546.10	789841X	PUBLIC	AT GRADE		XBUCKS	180
497.00	789401G	PUBLIC	AT GRADE		XBUCKS	20	546.78	789840R	PUBLIC	AT GRADE	FM 2736	GATES	390
499.00	789400A	PUBLIC	AT GRADE		XBUCKS	117	549.10	789838P	PUBLIC	AT GRADE	FM-118	CANTS	2300
500.49	789399H	PUBLIC	AT GRADE		XBUCKS	86	551.40	789837H	PUBLIC	AT GRADE	LEE STR. (LOOP-30	FLASHERS	2500
501.50	789397U	PUBLIC	AT GRADE	FM-900	CANTS	360	551.55	789839W	PUBLIC	AT GRADE	TRAVIS STREET	GATES	147
501.85	789396M	PUBLIC	AT GRADE		XBUCKS	226	551.65	789835U	PUBLIC	AT GRADE	BOIS D'ARC	XBUCKS	90
502.40	789395F	PUBLIC	AT GRADE		XBUCKS	30	551.72	789836B	PUBLIC	AT GRADE	STUART STREET	XBUCKS	1040
504.40	789393S	PUBLIC	AT GRADE		XBUCKS	106	551.95	789832Y	PUBLIC	AT GRADE	ST.JOHN STREET	XBUCKS	74
505.00	789390W	PUBLIC	AT GRADE		XBUCKS	58	552.00	789831S	PUBLIC	AT GRADE	WESLEY STREET	FLASHERS	8539
506.00	789389C	PUBLIC	AT GRADE		XBUCKS	125	552.09	789830K	PUBLIC	AT GRADE	ROBERTS STREET	XBUCKS	50
506.75	789387N	PUBLIC	AT GRADE		XBUCKS	20	552.13	789829R	PUBLIC	AT GRADE	KING STREET	FLASHERS	3120
508.15	789385A	PUBLIC	AT GRADE		XBUCKS	70	552.30	789828J	PUBLIC	AT GRADE	TEXAS AVE	FLASHERS	2395
510.50	789384T	PUBLIC	AT GRADE	FM-69	CANTS	820	552.50	789827C	PUBLIC	AT GRADE	WELLINGTON STREET	GATES	3592
515.85	789382E	PUBLIC	AT GRADE		XBUCKS	16	552.90	789826V	PUBLIC	AT GRADE	LANGFORD	XBUCKS	72
516.15	789381X	PUBLIC	AT GRADE	L.P.-301	CANTS	2400	553.00	789825N	PUBLIC	AT GRADE	COLLEGE BLVD.	XBUCKS	290
517.50	789379W	PUBLIC	AT GRADE	JACKSON STREET	GATES	1696	553.95	789869N	PUBLIC	RR UNDER	LOOP 315 OVERPASS	NONE	0
517.80	789383L	PUBLIC	AT GRADE	STATE HWY 154	GATES	5300							
517.90	789376B	PUBLIC	AT GRADE	NORTH DAVIS STREE	GATES	3870							
518.00	789378P	PUBLIC	AT GRADE	MULBERRY	XBUCKS/STOPSIGNS	160							
518.20	789377H	PUBLIC	AT GRADE		XBUCKS	269							
520.30	789375U	PUBLIC	AT GRADE	STATE HWY 19	GATES/CANTS	3600							
521.25	789374M	PUBLIC	AT GRADE		XBUCKS	50							
522.08	789373F	PUBLIC	AT GRADE		XBUCKS	80							
522.75	789372Y	PUBLIC	AT GRADE		XBUCKS	180							

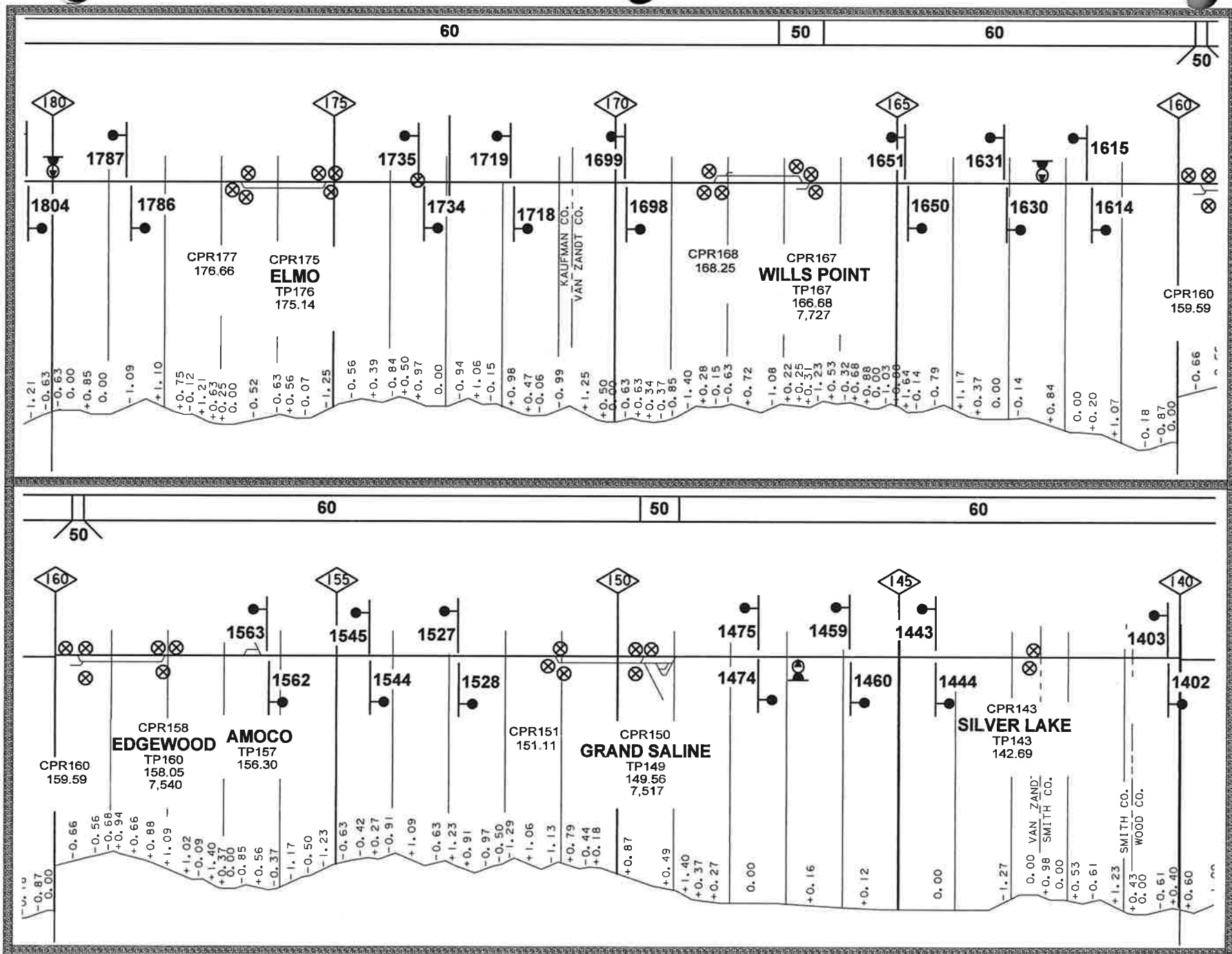
DALLAS SUBDIVISION

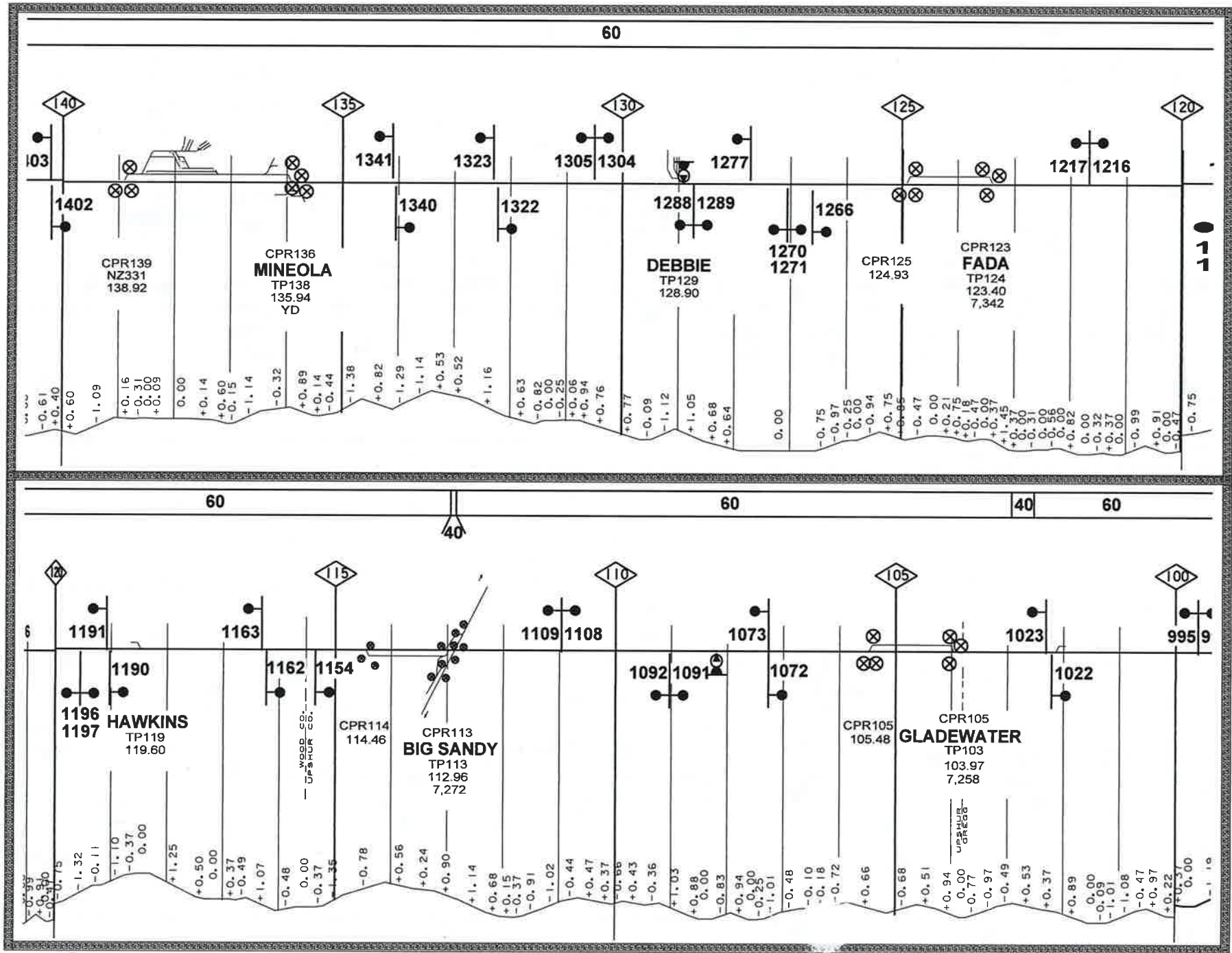
**CORRECTED VERSION
10/25/98**

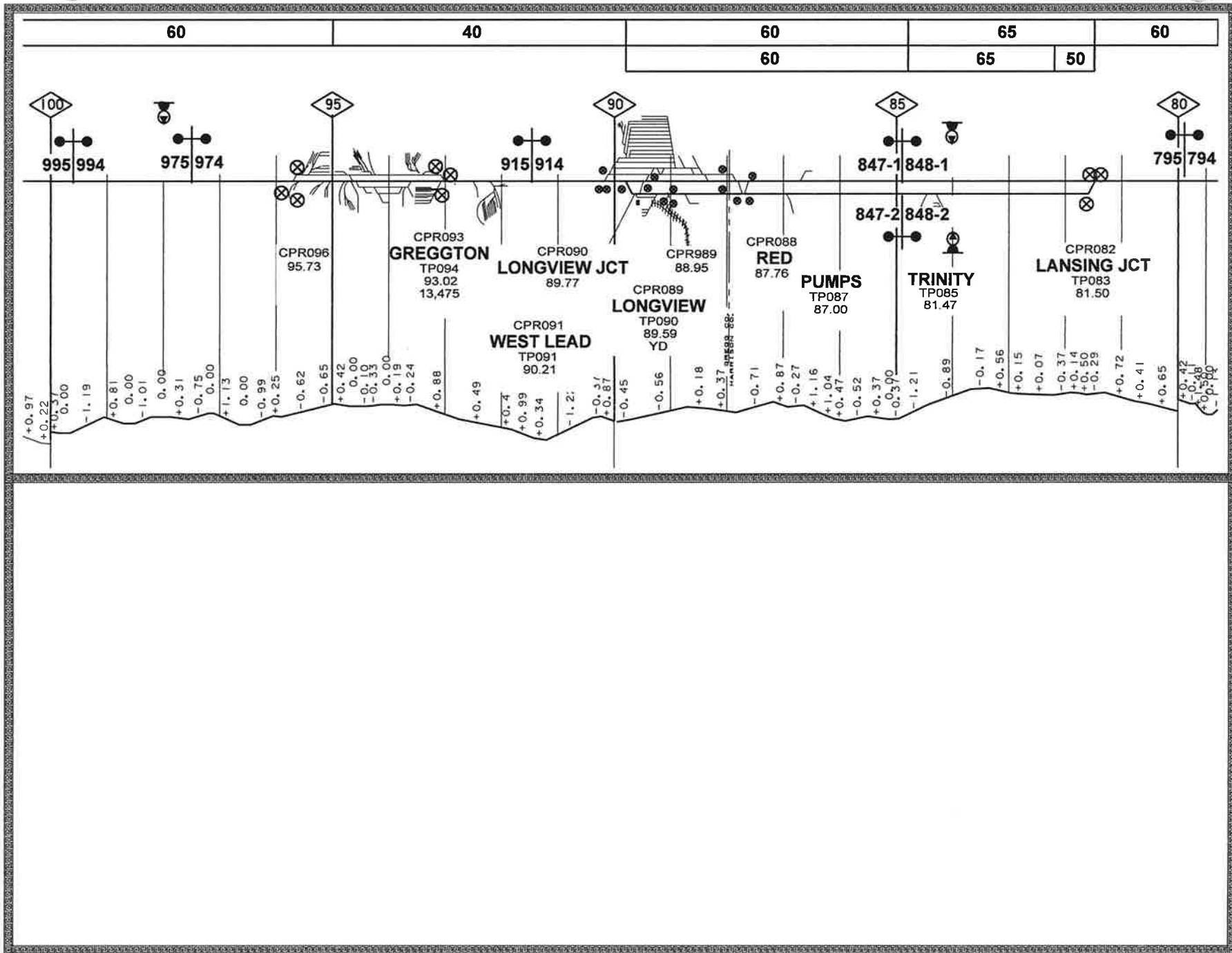















DALLAS

MILE	DOT #	TYPE	GRADE	STREET	WARNING	TRAFFIC	MILE	DOT #	TYPE	GRADE	STREET	WARNING	TRAFFIC
90.14	794632A	PUBLIC	RR OVER	GREEN ST.	NONE	0	133.03	794706P	PUBLIC	AT GRADE	CR 2740	GATES	59
90.23	794633G	PUBLIC	AT GRADE	FREDONIA	GATES/CANTS	4120	134.57	794707W	PUBLIC	AT GRADE	CR 2700	GATES	320
90.33	794634N	PUBLIC	AT GRADE	CENTER ST.	GATES/CANTS	2580	136.05	794708D	PUBLIC	AT GRADE	PACIFIC ST.(US 69	GATES	9000
90.44	794635V	PUBLIC	RR OVER	HIGH ST	NONE	0	136.10	794709K	PUBLIC	AT GRADE	JOHNSON ST.	GATES	1880
90.52	794636C	PUBLIC	AT GRADE	N. COURT ST.	GATES	2894	136.10	176085S	PEDESTRIAN	AT GRADE	PED	GATES/CANTS	
90.99	794637J	PUBLIC	RR OVER	SH 63	NONE	0	136.41	794710E	PUBLIC	AT GRADE	STONE ST	GATES	410
91.75	794638R	PUBLIC	AT GRADE	LAKE LAMOND ST.	GATES	3573	136.70	794711L	PUBLIC	AT GRADE	CHEEK ST	GATES	570
92.83	794639X	PUBLIC	AT GRADE	WARD	GATES	640	138.75	794712T	PUBLIC	AT GRADE	CR2880	XBUCKS	40
93.08	794640S	PUBLIC	AT GRADE	ENTERPRISE	GATES	640	141.55	794714G	PUBLIC	AT GRADE	FM 1253	CANTS	780
93.68	794641Y	PUBLIC	RR OVER	SH 1845	NONE	0	142.55	794716V	PUBLIC	AT GRADE	FM 1255	GATES	520
94.24	794642F	PUBLIC	AT GRADE	PREMIER ROAD	GATES	750	148.59	794719R	PUBLIC	AT GRADE	FM 857	CANTS	920
94.96	794647P	PUBLIC	AT GRADE	FISHER ROAD	GATES	3700	149.18	794720K	PUBLIC	AT GRADE	SH 110	GATES/CANTS	3900
96.91	794650X	PUBLIC	RR UNDER	SH 42	NONE	0	149.54	794721S	PUBLIC	AT GRADE	HOUSTON ST.	GATES	350
97.10	794651E	PUBLIC	AT GRADE	CAMP SWITCH ROAD	FLASHERS	234	150.26	794724M	PUBLIC	RR UNDER	COUNTY RD. (VIADU	NONE	0
97.91	794653T	PUBLIC	AT GRADE	CHEROKEE TRACE	GATES	481	151.77	794726B	PUBLIC	AT GRADE	COUNTY ROAD 1818	GATES	235
98.90	794652L	PUBLIC	AT GRADE	*PUBLIC	XBUCKS	140	152.23	794727H	PUBLIC	AT GRADE	CR1816	XBUCKS/STOPSIGNS	20
100.65	794654A	PUBLIC	AT GRADE	LOCKER PLANT RD	GATES	296	153.06	794728P	PUBLIC	AT GRADE	CR 1128	GATES	30
101.80	794655G	PUBLIC	RR UNDER	MONEY ST	NONE	60	153.84	794730R	PUBLIC	AT GRADE	LAWRENCE SPRINGS	GATES	510
102.65	794656N	PUBLIC	AT GRADE	STUART ST.	GATES	870	154.68	794731X	PUBLIC	AT GRADE	CR1129	GATES	862
102.71	794657V	PUBLIC	AT GRADE	N. CENTER ST	GATES	1007	155.46	794732E	PUBLIC	RR OVER	US 80	NONE	0
102.76	794658C	PUBLIC	AT GRADE	N. MAIN ST.	CANTS	8800	156.63	794733L	PUBLIC	RR UNDER	SH 19	NONE	0
102.83	794659J	PUBLIC	AT GRADE	DEAN ST.	GATES	3400	158.57	794735A	PUBLIC	AT GRADE	*PUBLIC	XBUCKS	10
102.89	794660D	PUBLIC	AT GRADE	FERRY ST	CANTS	1150	159.54	794736G	PUBLIC	AT GRADE	CROCKETT ST	GATES	547
104.45	794662S	PUBLIC	AT GRADE	RODEO RD.	GATES	490	159.60	794737N	PUBLIC	AT GRADE	HOUSTON ST/FM 859	GATES	3100
105.71	794663Y	PUBLIC	AT GRADE	MESQUITE RD	GATES	58	159.68	794738V	PUBLIC	AT GRADE	MAIN ST.	GATES	1052
106.78	794665M	PUBLIC	AT GRADE	JUNIPER RD	XBUCKS	87	160.34	794739C	PUBLIC	AT GRADE	CR 3504	GATES	169
107.00	794667B	PUBLIC	AT GRADE	*PUBLIC	XBUCKS	6	161.64	794740W	PUBLIC	AT GRADE	FM 3525	XBUCKS	25
110.14	794674L	PUBLIC	AT GRADE	WATER TOWER RD	GATES	420	164.61	794744Y	PUBLIC	AT GRADE	CR3523	GATES	92
112.82	794676A	PUBLIC	AT GRADE	PEAR ST.	XBUCKS/STOPSIGNS	22	166.33	794745F	PUBLIC	AT GRADE	ASH	GATES	769
112.96	794678N	PUBLIC	AT GRADE	TYLER	FLASHERS	662	166.80	794746M	PUBLIC	AT GRADE	(FM 47) FOURTH ST	GATES	6000
113.78	794679V	PUBLIC	RR UNDER	FM 155	NONE	0	166.86	794747U	PUBLIC	AT GRADE	FIFTH ST	GATES	2687
116.34	794685Y	PUBLIC	AT GRADE	CR 3780	XBUCKS	0	167.05	794748B	PUBLIC	AT GRADE	MARY ST	GATES	1174
116.99	794686F	PUBLIC	AT GRADE	BOOTLEGGER ROAD	GATES	122	167.72	794749H	PUBLIC	AT GRADE	CR3508	GATES	469
117.94	794687M	PUBLIC	AT GRADE	BURTON DR	GATES	410	169.52	794752R	PUBLIC	AT GRADE	CR3806	XBUCKS	37
118.59	794688U	PUBLIC	AT GRADE	BEULAH ST.	GATES	4000	170.75	794753X	PUBLIC	AT GRADE	CR348	XBUCKS	80
123.75	794693R	PUBLIC	AT GRADE	CR 3375	XBUCKS	0	172.02	794756T	PUBLIC	AT GRADE	CR 350	GATES	239
125.30	794695E	PUBLIC	AT GRADE	CR3390	XBUCKS	98	173.68	794757A	PUBLIC	AT GRADE	COUNTY ROAD 362	GATES	170
128.50	794699G	PUBLIC	RR OVER	*PUBLIC	NONE	0	174.72	794758G	PUBLIC	AT GRADE	CR 351	GATES	225
128.74	794700Y	PUBLIC	AT GRADE	CR 2794	XBUCKS	0	175.89	794759N	PUBLIC	AT GRADE	FM 2728	GATES	890
129.83	794702M	PUBLIC	AT GRADE	FM 2422	GATES	530	176.00	794760H	PUBLIC	AT GRADE	CR352	GATES	375
130.21	794703U	PUBLIC	AT GRADE	WOODVILLE RD	XBUCKS	10	177.40	794761P	PUBLIC	RR OVER	US 80	NONE	0
131.79	794704B	PUBLIC	AT GRADE	FM 2651	CANTS	530	178.14	794762W	PUBLIC	AT GRADE	CR309	XBUCKS/STOPSIGNS	30
132.39	794705H	PUBLIC	AT GRADE	CR 2745	GATES	360	180.73	794765S	PUBLIC	AT GRADE	FM 429	GATES	750

DALLAS

MILE	DOT #	TYPE	GRADE	STREET	WARNING	TRAFFIC	MILE	DOT #	TYPE	GRADE	STREET	WARNING	TRAFFIC
181.80	794767F	PUBLIC	AT GRADE	BURCH ST	XBUCKS	10	209.12	794845K	PUBLIC	RR OVER	LAWNVIEW AV	NONE	0
182.17	794768M	PUBLIC	AT GRADE	GARDNER ST	GATES	636	209.30	794846S	PUBLIC	RR UNDER	MILITARY PKWY	NONE	0
182.28	794769J	PUBLIC	AT GRADE	BLANCHE ST	GATES	454	209.32	794847Y	PUBLIC	RR UNDER	JAMES AVE	NONE	0
182.41	794774R	PUBLIC	AT GRADE	DELPHINE ST	GATES	922	210.31	794848F	PUBLIC	RR OVER	DOLPHIN RD.	NONE	0
182.47	794775X	PUBLIC	AT GRADE	VIRGINIA ST/SH 34	GATES	9400	210.95	794853C	PUBLIC	RR UNDER	FITZHUGH AVE.	NONE	0
182.53	794776E	PUBLIC	AT GRADE	ADELAIDE ST	GATES	950	211.32	794854J	PUBLIC	RR OVER	MCKENZIE AVE.	NONE	0
182.60	794778T	PUBLIC	AT GRADE	CATHERINE ST	GATES	535	211.95	794856X	PUBLIC	AT GRADE	US 80 (PARRY AVE)	CANTS	15000
182.66	794779A	PUBLIC	AT GRADE	FRANCIS ST	GATES	923	212.48	794857E	PUBLIC	RR UNDER	IH 30	NONE	0
182.80	794780U	PUBLIC	AT GRADE	ROCKWALL ST	GATES	830	212.31	794858L	PUBLIC	AT GRADE	WILLOW ST	NONE	100
182.86	794781B	PUBLIC	AT GRADE	HATTIE ST	XBUCKS	135	212.39	794861U	PUBLIC	AT GRADE	EAST SIDE AVE.	XBUCKS	3850
182.92	794782H	PUBLIC	AT GRADE	ANN ST	GATES	520	212.44	430366A	PUBLIC	AT GRADE	CANTON STREET	CANTS	0
183.04	794783P	PUBLIC	AT GRADE	BOWSER ST	GATES	560	212.48	794862B	PUBLIC	AT GRADE	MAIN ST.	XBUCKS	4120
183.32	794784W	PUBLIC	AT GRADE	BRADSHAW ST	GATES	1436	212.56	794863H	PUBLIC	AT GRADE	ELM ST.	XBUCKS	3520
184.09	794785D	PUBLIC	AT GRADE	FM 148	GATES	3000	212.60	794864P	PUBLIC	AT GRADE	RACE ST.	XBUCKS	4840
185.25	794788Y	PUBLIC	AT GRADE	METRO DR	GATES	50	212.81	794866D	PUBLIC	AT GRADE	HALL ST	NONE	8150
186.42	794789F	PUBLIC	AT GRADE	CR305	XBUCKS	12	212.92	794867K	PUBLIC	AT GRADE	WALTON ST	NONE	5240
187.17	794792N	PUBLIC	RR UNDER	I 20	NONE	0	213.02	794868S	PUBLIC	AT GRADE	OAKLAND AVE.	XBUCKS	4340
187.31	794793V	PUBLIC	AT GRADE	CR238	GATES	30	213.30	794869Y	PUBLIC	RR OVER	GOOD-LATIMER EXPW	NONE	0
188.83	794794C	PUBLIC	AT GRADE	CR211	XBUCKS	60	214.77	794884B	PUBLIC	RR OVER	STEMMONS FREEWAY	NONE	0
191.37	794797X	PUBLIC	AT GRADE	CR 212	GATES	30	214.77	794884B	PUBLIC	RR OVER	STEMMONS FREEWAY	NONE	0
192.67	794801K	PUBLIC	AT GRADE	FM 1641	GATES	1500	214.86	794885H	PUBLIC	RR OVER	INDUSTRIAL BLVD	NONE	0
194.20	794805M	PUBLIC	AT GRADE	BOIS D ARC ST.	GATES	6600	214.86	794885H	PUBLIC	RR OVER	INDUSTRIAL BLVD	NONE	0
197.35	794806U	PUBLIC	AT GRADE	LAWSON ROAD	GATES	500	215.00	763658S	PUBLIC	AT GRADE	FORREST AVENUE	XBUCKS	510
198.38	794809P	PUBLIC	AT GRADE	LARKIN RD	GATES	450	215.00	763658S	PUBLIC	AT GRADE	FORREST AVENUE	XBUCKS	510
198.97	794810J	PUBLIC	AT GRADE	BERRY RD	GATES	210	215.50	763660T	PUBLIC	AT GRADE	LENWAY STREET	FLASHERS	540
199.47	794812X	PUBLIC	RR OVER	US HWY 80	NONE	0	215.50	763660T	PUBLIC	AT GRADE	LENWAY STREET	FLASHERS	540
199.88	794818N	PUBLIC	AT GRADE	CLAY RD	GATES	500	215.52	794908M	PUBLIC	RR OVER	BECKLEY AVE	NONE	0
200.95	794820P	PUBLIC	RR UNDER	FM 352	NONE	0	215.52	794908M	PUBLIC	RR OVER	BECKLEY AVE	NONE	0
201.34	794821W	PUBLIC	AT GRADE	EAST MAIN	GATES	732	216.20	794909U	PUBLIC	RR OVER	SYLVAN AVE	NONE	0
201.80	794822D	PUBLIC	AT GRADE	FLORENCE	GATES	380	216.20	794909U	PUBLIC	RR OVER	SYLVAN AVE	NONE	0
201.91	795384G	PUBLIC	RR OVER	BRYANT ST BELT	NONE	0	216.92	794921B	PUBLIC	AT GRADE	VILBIG RD	GATES	1790
202.09	794823K	PUBLIC	AT GRADE	GALLOWAY	GATES	10760	216.92	794921B	PUBLIC	AT GRADE	VILBIG RD	GATES	1790
202.16	794824S	PUBLIC	AT GRADE	LANE	XBUCKS	53	217.42	794923P	PUBLIC	RR UNDER	HAMPTON RD	NONE	0
202.26	794825Y	PUBLIC	AT GRADE	EBRITE	GATES	1680	217.42	794923P	PUBLIC	RR UNDER	HAMPTON RD	NONE	0
202.47	794826F	PUBLIC	RR OVER	CARMACK	NONE	0	217.94	794925D	PUBLIC	AT GRADE	MANILA RD (HARRYS	GATES	550
202.89	794827M	PUBLIC	AT GRADE	GROSS	GATES	3750	217.94	794925D	PUBLIC	AT GRADE	MANILA RD (HARRYS	GATES	550
203.54	794828U	PUBLIC	RR UNDER	IS 635	NONE	0	218.44	794926K	PUBLIC	AT GRADE	WESTMORELAND RD.	GATES	11420
204.94	794829B	PUBLIC	RR OVER	TOWN EAST BLVD	NONE	0	218.44	794926K	PUBLIC	AT GRADE	WESTMORELAND RD.	GATES	11420
205.73	794832J	PUBLIC	AT GRADE	SAM HOUSTON RD	GATES/CANTS	3250	218.95	794927S	PUBLIC	AT GRADE	NORWICH	GATES	100
206.04	794833R	PUBLIC	AT GRADE	BIG TOWN BLVD	CANTS	8810	218.95	794927S	PUBLIC	AT GRADE	NORWICH	GATES	100
207.05	794841H	PUBLIC	AT GRADE	BUCKNER BL(LOOP12	GATES	24000	219.83	794937X	PUBLIC	AT GRADE	NORWICH	XBUCKS	530
207.86	794843W	PUBLIC	AT GRADE	URBAN AVE	GATES	630	219.83	794937X	PUBLIC	AT GRADE	NORWICH	XBUCKS	530
208.06	794844D	PUBLIC	AT GRADE	JIM MILLER RD	GATES	15000	219.94	794928Y	PUBLIC	AT GRADE	RISER	XBUCKS	100

DALLAS

MILE	DOT #	TYPE	GRADE	STREET	WARNING	TRAFFIC	MILE	DOT #	TYPE	GRADE	STREET	WARNING	TRAFFIC
219.94	794928Y	PUBLIC	AT GRADE	RISER	XBUCKS	100	231.27	794974A	PUBLIC	AT GRADE	STADIUM DR EAST	GATES	6000
220.21	794929F	PUBLIC	AT GRADE	CHALK HILL RD	GATES	4070	231.27	794974A	PUBLIC	AT GRADE	STADIUM DR EAST	GATES	6000
220.21	794929F	PUBLIC	AT GRADE	CHALK HILL RD	GATES	4070	232.10	794975G	PUBLIC	AT GRADE	COLLINS (FM 157)	GATES	32000
220.96	794940F	PUBLIC	RR UNDER	LOOP 12	NONE	0	232.10	794975G	PUBLIC	AT GRADE	COLLINS (FM 157)	GATES	32000
220.96	794940F	PUBLIC	RR UNDER	LOOP 12	NONE	0	232.45	794976N	PUBLIC	AT GRADE	N EAST ST	GATES	940
222.03	794916E	PUBLIC	RR UNDER	I-30	NONE	0	232.45	794976N	PUBLIC	AT GRADE	N EAST ST	GATES	940
222.03	794916E	PUBLIC	RR UNDER	I-30	NONE	0	232.59	794977V	PUBLIC	AT GRADE	MESQUITE ST	GATES	1020
223.16	794915X	PUBLIC	RR UNDER	IH 30	NONE	0	232.59	794977V	PUBLIC	AT GRADE	MESQUITE ST	GATES	1020
223.16	794915X	PUBLIC	RR UNDER	IH 30	NONE	0	232.67	794978C	PUBLIC	AT GRADE	N CENTER ST	GATES	11810
223.51	794944H	PUBLIC	RR OVER	US 80	NONE	0	232.67	794978C	PUBLIC	AT GRADE	N CENTER ST	GATES	11810
223.51	794944H	PUBLIC	RR OVER	US 80	NONE	0	232.88	794979J	PUBLIC	RR OVER	N WEST ST	NONE	0
224.56	794946W	PUBLIC	AT GRADE	BAGDAD RD	GATES	4300	232.88	794979J	PUBLIC	RR OVER	N WEST ST	NONE	0
224.56	794946W	PUBLIC	AT GRADE	BAGDAD RD	GATES	4300	233.11	794980D	PUBLIC	AT GRADE	COOPER ST.	GATES/CANTS	5060
225.43	794950L	PUBLIC	AT GRADE	JEFFERSON ST	XBUCKS	19940	233.11	794980D	PUBLIC	AT GRADE	COOPER ST.	GATES/CANTS	5060
225.43	794950L	PUBLIC	AT GRADE	JEFFERSON ST	XBUCKS	19940	233.61	794981K	PUBLIC	AT GRADE	DAVIS ST	GATES	2640
225.54	794951T	PUBLIC	AT GRADE	S E 14TH	GATES	5700	233.61	794981K	PUBLIC	AT GRADE	DAVIS ST	GATES	2640
225.54	794951T	PUBLIC	AT GRADE	S E 14TH	GATES	5700	234.13	794983Y	PUBLIC	RR UNDER	FIELDER	GATES	12280
225.95	794952A	PUBLIC	AT GRADE	SE 8TH	GATES	21000	234.13	794983Y	PUBLIC	RR UNDER	FIELDER	GATES	12280
225.95	794952A	PUBLIC	AT GRADE	SE 8TH	GATES	21000	235.15	794984F	PUBLIC	AT GRADE	BOWEN RD	GATES	11930
226.16	794953G	PUBLIC	AT GRADE	SE 5TH	GATES	750	235.15	794984F	PUBLIC	AT GRADE	BOWEN RD	GATES	11930
226.16	794953G	PUBLIC	AT GRADE	SE 5TH	GATES	750	236.27	794985M	PUBLIC	RR OVER	FOREST EDGE	NONE	0
226.47	794954N	PUBLIC	AT GRADE	CENTER ST	GATES	1280	236.27	794985M	PUBLIC	RR OVER	FOREST EDGE	NONE	0
226.47	794954N	PUBLIC	AT GRADE	CENTER ST	GATES	1280	238.94	794988H	PUBLIC	AT GRADE	E ROSEDALE	XBUCKS	15400
226.56	794955V	PUBLIC	AT GRADE	SW 2ND ST	GATES	3670	238.94	794988H	PUBLIC	AT GRADE	E ROSEDALE	XBUCKS	15400
226.56	794955V	PUBLIC	AT GRADE	SW 2ND ST	GATES	3670	239.26	794989P	PUBLIC	AT GRADE	HANDLEY DR	GATES	8100
226.77	794956C	PUBLIC	AT GRADE	SW 5TH	GATES	1890	239.26	794989P	PUBLIC	AT GRADE	HANDLEY DR	GATES	8100
226.77	794956C	PUBLIC	AT GRADE	SW 5TH	GATES	1890	239.32	794990J	PUBLIC	AT GRADE	FOREST AVE	GATES	3350
227.21	794957J	PUBLIC	RR OVER	CARRIER PARKWAY	NONE	0	239.32	794990J	PUBLIC	AT GRADE	FOREST AVE	GATES	3350
227.21	794957J	PUBLIC	RR OVER	CARRIER PARKWAY	NONE	0	239.40	794991R	PUBLIC	AT GRADE	ERIE	GATES	3580
227.48	795462L	PUBLIC	AT GRADE	JEFFERSON	NONE	13430	239.40	794991R	PUBLIC	AT GRADE	ERIE	GATES	3580
227.48	795462L	PUBLIC	AT GRADE	JEFFERSON	NONE	13430	239.69	794992X	PUBLIC	RR OVER	LP 820	NONE	0
227.64	794958R	PUBLIC	AT GRADE	SW 14TH ST	GATES	5700	239.69	794992X	PUBLIC	RR OVER	LP 820	NONE	0
227.64	794958R	PUBLIC	AT GRADE	SW 14TH ST	GATES	5700	240.00	794993E	PUBLIC	RR OVER	TENSION	NONE	0
228.00	794960S	PUBLIC	AT GRADE	SW 19TH ST	GATES	1880	240.00	794993E	PUBLIC	RR OVER	TENSION	NONE	0
228.00	794960S	PUBLIC	AT GRADE	SW 19TH ST	GATES	1880	240.31	794994L	PUBLIC	AT GRADE	WINNIE	GATES	3200
228.39	794961Y	PUBLIC	AT GRADE	SW 23RD ST	GATES	1220	240.31	794994L	PUBLIC	AT GRADE	WINNIE	GATES	3200
228.39	794961Y	PUBLIC	AT GRADE	SW 23RD ST	GATES	1220	240.84	794995T	PUBLIC	AT GRADE	TIERNEY RD.	GATES	2520
228.99	794971E	PUBLIC	AT GRADE	GREAT SW PARKWAY	GATES	8140	240.84	794995T	PUBLIC	AT GRADE	TIERNEY RD.	GATES	2520
228.99	794971E	PUBLIC	AT GRADE	GREAT SW PARKWAY	GATES	8140	241.54	794996A	PUBLIC	AT GRADE	HUGHES AVE	GATES	2250
230.00	794972L	PUBLIC	RR OVER	WATSON/SH 360	NONE	0	241.54	794996A	PUBLIC	AT GRADE	HUGHES AVE	GATES	2250
230.00	794972L	PUBLIC	RR OVER	WATSON/SH 360	NONE	0	241.85	794997G	PUBLIC	AT GRADE	MILLER	GATES	3280
231.20	849027H	PUBLIC	AT GRADE	RIVERFRONT BLVD	NONE	0	241.85	794997G	PUBLIC	AT GRADE	MILLER	GATES	3280
231.20	849027H	PUBLIC	AT GRADE	RIVERFRONT BLVD	NONE	0	242.37	794998N	PUBLIC	AT GRADE	AYERS	GATES	3840

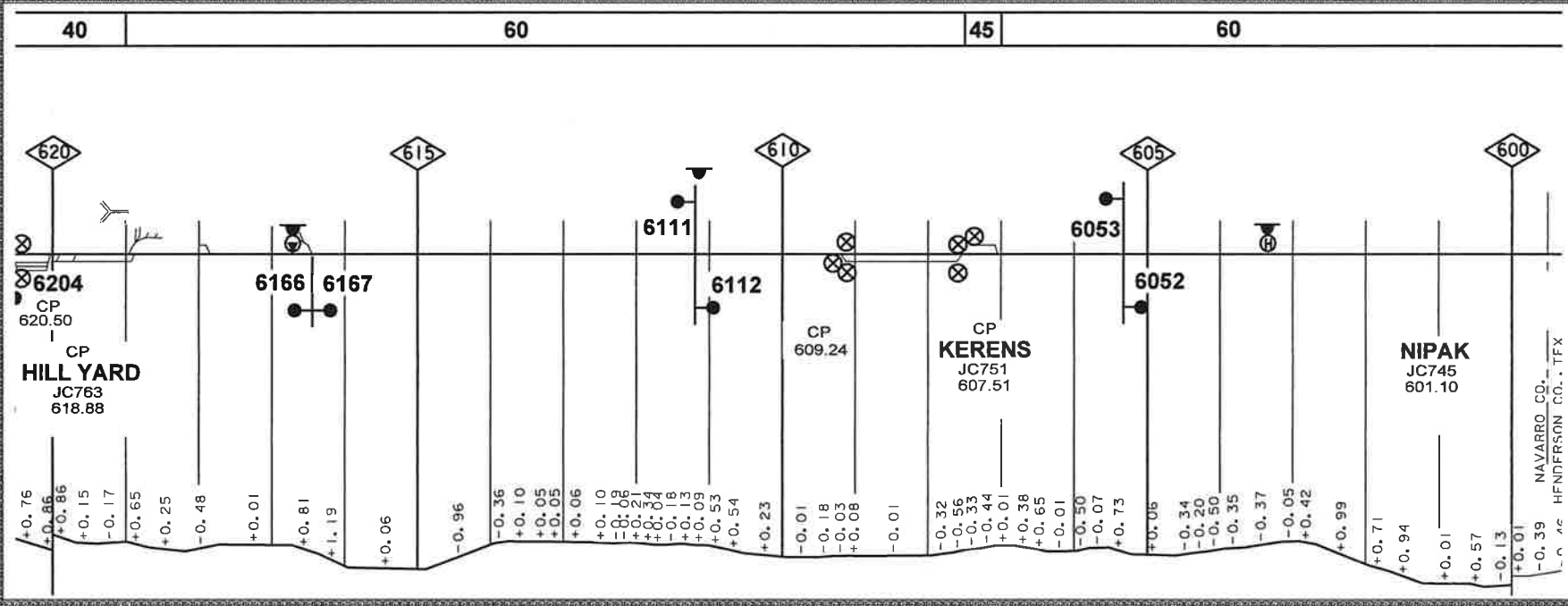
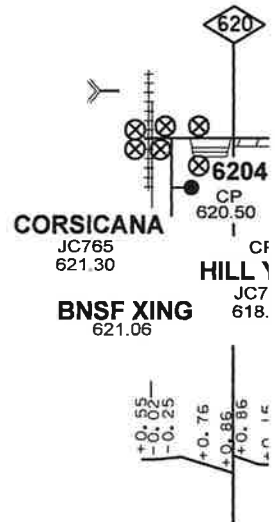
DALLAS

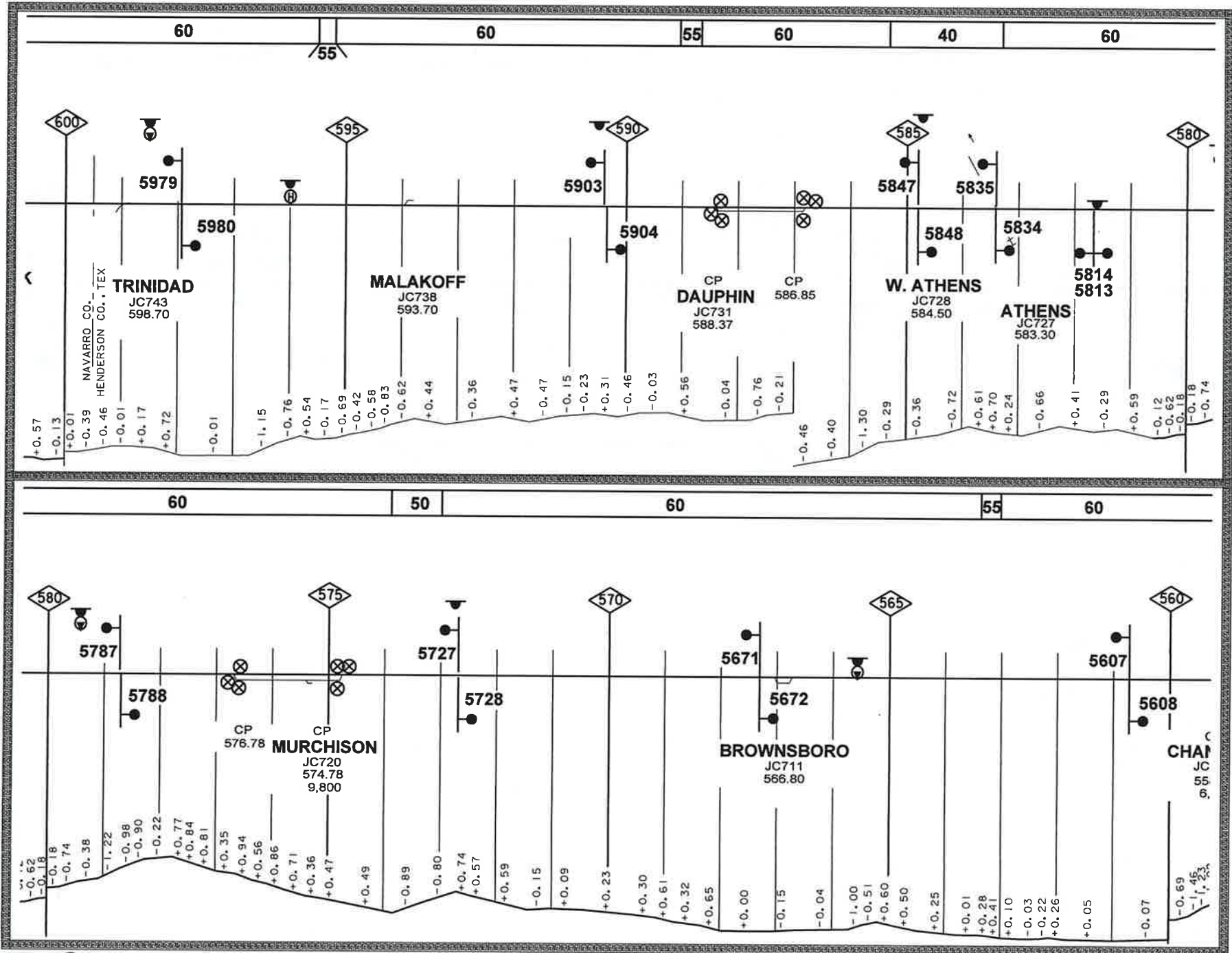
MILE	DOT #	TYPE	GRADE	STREET	WARNING	TRAFFIC
242.37	794998N	PUBLIC	AT GRADE	AYERS	GATES	3840
242.83	795001C	PUBLIC	RR OVER	COLLARD	NONE	0
242.83	795001C	PUBLIC	RR OVER	COLLARD	NONE	0
243.41	795002J	PUBLIC	RR OVER	CONNER AVE	NONE	0
243.41	795002J	PUBLIC	RR OVER	CONNER AVE	NONE	0
243.61	795003R	PUBLIC	RR OVER	BEACH	NONE	0
243.61	795003R	PUBLIC	RR OVER	BEACH	NONE	0
244.42	795004X	PUBLIC	RR OVER	RIVERSIDE DR	NONE	0
244.42	795004X	PUBLIC	RR OVER	RIVERSIDE DR	NONE	0
244.52	795005E	PUBLIC	RR OVER	US 287	NONE	0
244.52	795005E	PUBLIC	RR OVER	US 287	NONE	0
244.95	795007T	PUBLIC	RR OVER	PINE ST	NONE	0
244.95	795007T	PUBLIC	RR OVER	PINE ST	NONE	0
245.41	795008A	PUBLIC	RR OVER	IH 35W	NONE	0
245.41	795008A	PUBLIC	RR OVER	IH 35W	NONE	0
245.78	795009G	PUBLIC	RR OVER	MAIN ST	NONE	0
245.78	795009G	PUBLIC	RR OVER	MAIN ST	NONE	0
246.03	795010B	PUBLIC	RR OVER	JENNINGS	NONE	0
246.03	795010B	PUBLIC	RR OVER	JENNINGS	NONE	0
246.50	795012P	PUBLIC	RR OVER	HENDERSON ST	NONE	0
246.50	795012P	PUBLIC	RR OVER	HENDERSON ST	NONE	0
246.67	795013W	PUBLIC	RR UNDER	W VICKERY BLVD	NONE	0
246.67	795013W	PUBLIC	RR UNDER	W VICKERY BLVD	NONE	0
246.72	795014D	PUBLIC	RR OVER	BALLINGER	NONE	0
246.72	795014D	PUBLIC	RR OVER	BALLINGER	NONE	0
246.82	795015K	PUBLIC	RR OVER	SUMMIT	NONE	0
246.82	795015K	PUBLIC	RR OVER	SUMMIT	NONE	0
247.52	795016S	PUBLIC	RR OVER	FOREST PARK BLVD	NONE	0
247.52	795016S	PUBLIC	RR OVER	FOREST PARK BLVD	NONE	0
247.98	795017Y	PUBLIC	RR OVER	OLD UNIVERSITY DR	NONE	0
247.98	795017Y	PUBLIC	RR OVER	OLD UNIVERSITY DR	NONE	0
248.18	795018F	PUBLIC	RR OVER	UNIVERSITY DR	NONE	0
248.18	795018F	PUBLIC	RR OVER	UNIVERSITY DR	NONE	0
248.23	795019M	PUBLIC	RR OVER	ROGERS RD	NONE	0
248.23	795019M	PUBLIC	RR OVER	ROGERS RD	NONE	0
248.62	795025R	PUBLIC	RR OVER	ROSEDALE	NONE	0
248.62	795025R	PUBLIC	RR OVER	ROSEDALE	NONE	0
248.67	795021N	PUBLIC	RR UNDER	W VICKERY BLVD	XBUCKS	8450
249.83	797613F	PUBLIC	RR UNDER	HULEN	NONE	0
251.10	797614M	PUBLIC	RR UNDER	BRYANT IRVIN RD	NONE	0
251.10	797614M	PUBLIC	RR UNDER	BRYANT IRVIN RD	NONE	0
251.46	797615U	PUBLIC	RR UNDER	GUILFOLD RD	NONE	0
251.46	797615U	PUBLIC	RR UNDER	GUILFOLD RD	NONE	0

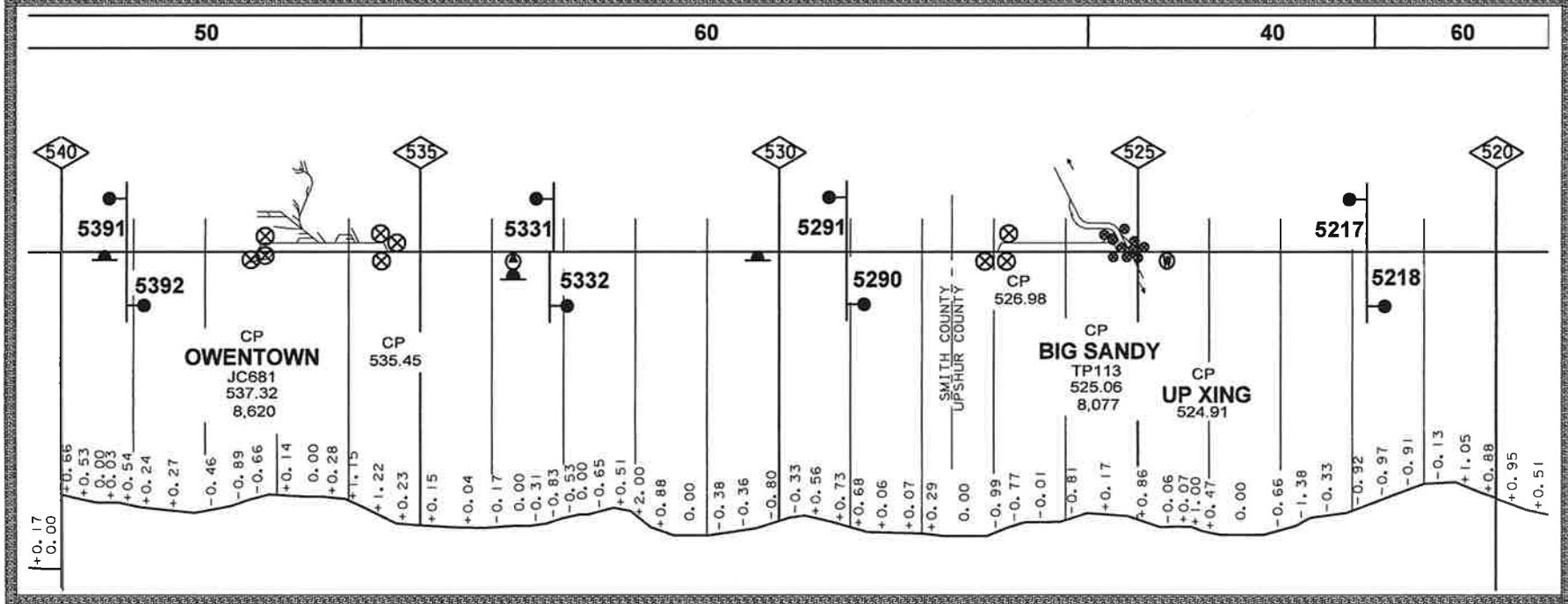
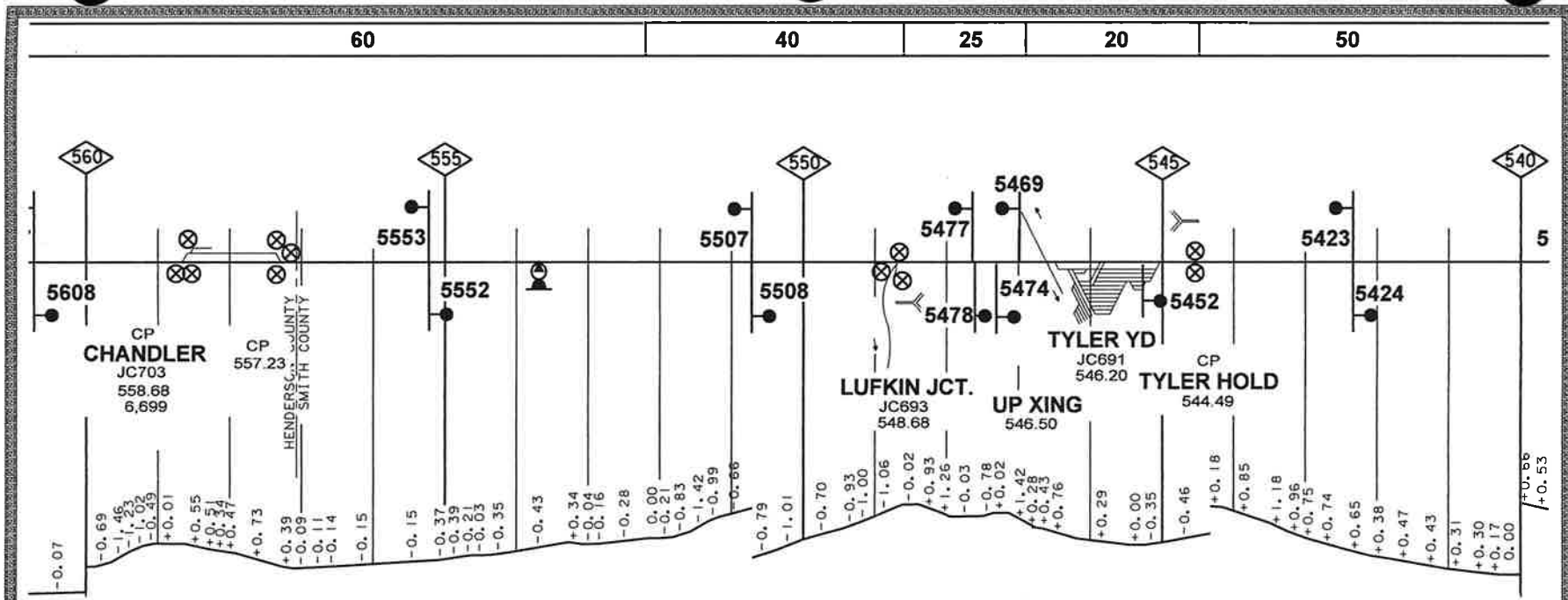
CORSICANA SUBDIVISION

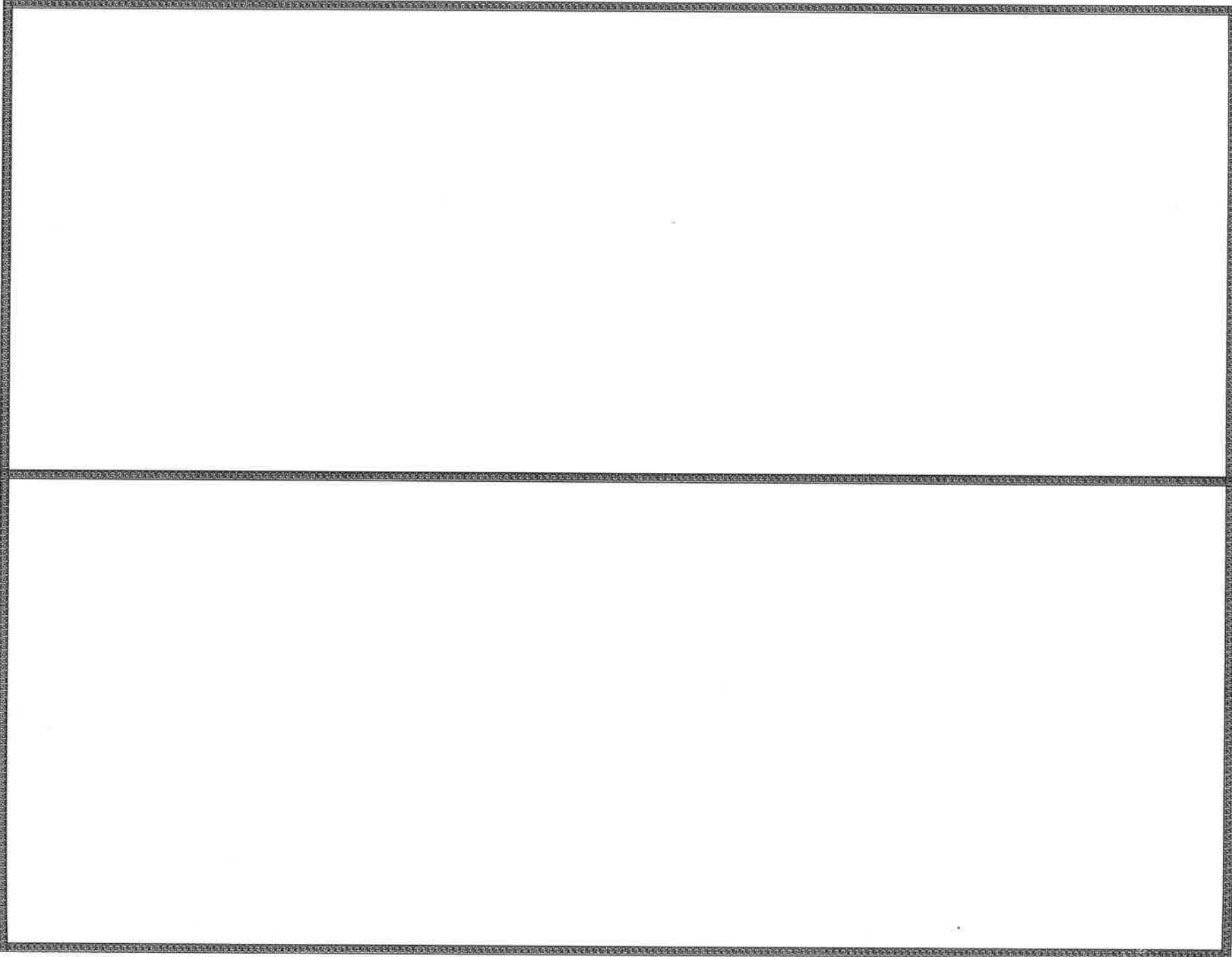
**CORRECTED VERSION
10/25/98**











CORSICANA

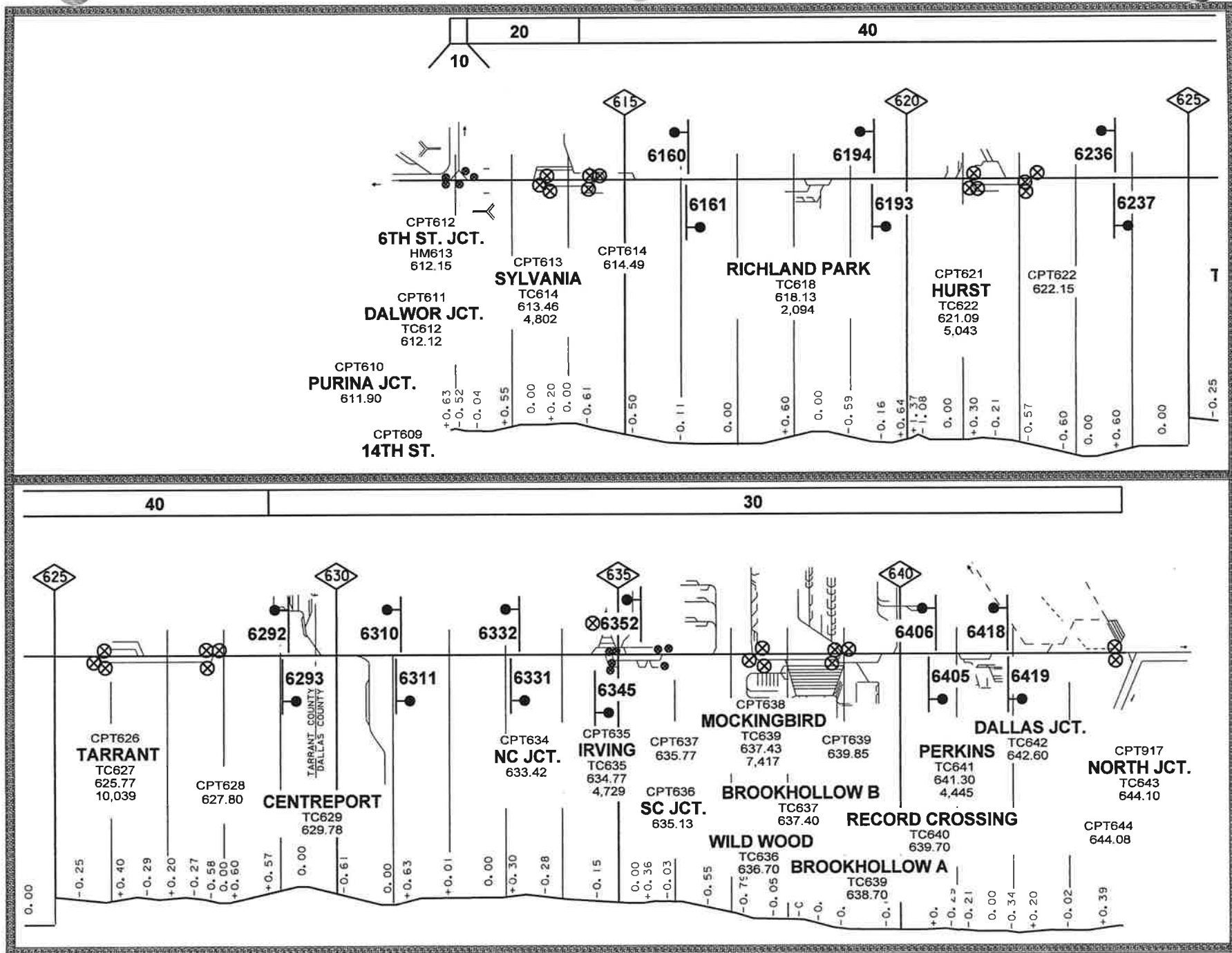
MILE	DOT #	TYPE	GRADE	STREET	WARNING	TRAFFIC	MILE	DOT #	TYPE	GRADE	STREET	WARNING	TRAFFIC
525.10	789446N	PUBLIC	AT GRADE		XBUCKS	120	566.50	790432C	PUBLIC	AT GRADE	FM-314	CANTS	1200
525.14	789454F	PUBLIC	RR OVER	US 80 UNDERPASS	NONE	0	566.80	790433J	PUBLIC	AT GRADE	DEPOT ST.	GATES	50
525.27	789455M	PUBLIC	AT GRADE		XBUCKS/STOPSIGNS	70	568.00	790434R	PUBLIC	AT GRADE	HOLLIMAN ROAD	GATES	150
525.35	789456U	PUBLIC	AT GRADE	TYLER ST.	FLASHERS	950	570.50	790436E	PUBLIC	AT GRADE		XBUCKS	240
525.80	789457B	PUBLIC	AT GRADE		XBUCKS/STOPSIGNS	390	570.60	790437L	PUBLIC	AT GRADE		XBUCKS	30
526.10	789458H	PUBLIC	AT GRADE	NORTH MURE ST.	XBUCKS	60	572.10	790438T	PUBLIC	AT GRADE	FM-1803	CANTS	660
527.28	789461R	PUBLIC	AT GRADE		XBUCKS	210	572.60	790439A	PUBLIC	AT GRADE	COUNTY ROAD	XBUCKS	90
533.00	789463E	PUBLIC	AT GRADE		XBUCKS/STOPSIGNS	40	575.10	790440U	PUBLIC	AT GRADE	FRONT STREET	XBUCKS/STOPSIGNS	60
533.10	789464L	PUBLIC	AT GRADE	FM-16	GATES	930	575.30	790442H	PUBLIC	AT GRADE	HIGHWAY 773	GATES	1500
536.21	789465T	PUBLIC	RR UNDER	IH 20 OVERPASS	NONE	0	579.43	790448Y	PUBLIC	AT GRADE	FM-1616	CANTS	430
537.42	789469V	PUBLIC	RR UNDER	US 271 OVERPASS	NONE	0	579.50	790466W	PUBLIC	AT GRADE	FM-1616	XBUCKS	80
542.70	789821L	PUBLIC	AT GRADE	COUNTY ROAD	XBUCKS	180	579.63	790449F	PUBLIC	AT GRADE	COUNTY ROAD	XBUCKS	120
543.20	789802G	PUBLIC	AT GRADE	LP-323	GATES	6800	580.30	790451G	PUBLIC	AT GRADE	COUNTY ROAD 3718	GATES	100
543.90	789822T	PUBLIC	AT GRADE	LP-323	GATES	7400	581.30	790450A	PUBLIC	AT GRADE		XBUCKS	60
544.49	789809E	PUBLIC	RR UNDER	MORNINGSIDE DRIVE	NONE	0	581.80	790453V	PUBLIC	AT GRADE		XBUCKS	50
545.00	789810Y	PUBLIC	AT GRADE	DUNCAN ST.	GATES	3450	582.60	790454C	PUBLIC	AT GRADE		XBUCKS	130
546.40	789811F	PUBLIC	RR UNDER	US 271 OVERPASS	NONE	0	582.80	790455J	PUBLIC	AT GRADE	FAULK STREET	XBUCKS/STOPSIGNS	500
546.50	789812M	PUBLIC	AT GRADE	NORTH SPRING STRE	GATES	1290	582.90	790456R	PUBLIC	AT GRADE		XBUCKS/STOPSIGNS	420
546.55	789813U	PUBLIC	AT GRADE	BROADWAY STREET	CANTS	8220	583.00	790457X	PUBLIC	AT GRADE	STATE HWY 19	GATES	6800
546.60	789814B	PUBLIC	AT GRADE	COLLEGE ST.	GATES	350	583.10	790458E	PUBLIC	AT GRADE	PRAIRYVIL/CORNER	GATES	3510
546.75	789815H	PUBLIC	AT GRADE	BOIS D'ARC	CANTS	2110	583.65	790460F	PUBLIC	AT GRADE	PINKERTON ST.	GATES	2210
546.98	789816P	PUBLIC	RR OVER	BONNER ST UNDERPA	NONE	0	584.00	790459L	PUBLIC	AT GRADE	TYLER STREET	GATES/CANTS	2800
547.05	789817W	PUBLIC	AT GRADE	BORDER ST.	FLASHERS	690	584.16	790461M	PUBLIC	RR OVER	US 175 UNDERPASS	NONE	0
547.35	789818D	PUBLIC	AT GRADE	NORTH PALACE AVEN	CANTS	9570	585.34	790462U	PUBLIC	RR UNDER	COUNTY RD OVERPAS	NONE	0
547.43	789803N	PUBLIC	AT GRADE	(ERWIN) CLAUDE ST	FLASHERS	0	588.60	790463B	PUBLIC	AT GRADE		XBUCKS	40
547.50	789819K	PUBLIC	AT GRADE	WEST ELM STREET	FLASHERS	910	589.23	790464H	PUBLIC	AT GRADE	FM-753	GATES	990
547.72	789820E	PUBLIC	RR OVER	FRONT ST UNDERPAS	NONE	0	589.90	790465P	PUBLIC	AT GRADE		XBUCKS	40
547.81	789793K	PUBLIC	RR OVER	SH 110 & 64 UNDER	NONE	0	593.55	790468K	PUBLIC	AT GRADE		XBUCKS	190
547.95	789794S	PUBLIC	AT GRADE	ENGLEWOOD ST.	XBUCKS	302	593.77	790469S	PUBLIC	AT GRADE	FM 3441	GATES	3000
547.98	789804V	PUBLIC	AT GRADE	HOUSTON ST.	GATES	1540	594.10	790471T	PUBLIC	AT GRADE	CARVER STREET	GATES	420
548.58	789795Y	PUBLIC	AT GRADE	LYONS STREET	GATES	3550	598.20	790636N	PUBLIC	AT GRADE	FM-1667	GATES	650
549.47	789805C	PUBLIC	RR OVER	LOOP 323 UNDERPAS	NONE	0	598.35	790637V	PUBLIC	AT GRADE	LINCOLN	XBUCKS	70
549.70	789806J	PUBLIC	AT GRADE	WHITESIDE ROAD	XBUCKS/STOPSIGNS	240	598.60	790638C	PUBLIC	AT GRADE	FM-764	GATES	2300
550.50	790671C	PUBLIC	AT GRADE	LAKE PLACID	XBUCKS/STOPSIGNS	1130	599.00	790639J	PUBLIC	AT GRADE	WEST ROAD	XBUCKS	50
551.01	790423D	PUBLIC	RR OVER	COUNTY RD UNDERPA	NONE	0	601.70	790625B	PUBLIC	AT GRADE	FM-3096	GATES	180
552.20	790424K	PUBLIC	AT GRADE	SPUR 164	GATES	1550	605.70	790626H	PUBLIC	AT GRADE		XBUCKS	30
552.44	912074L	PUBLIC	AT GRADE	FM 206	GATES	0	606.30	790627P	PUBLIC	AT GRADE		XBUCKS	20
552.87	790425S	PUBLIC	RR UNDER	LOOP 364 OVERPASS	NONE	0	607.00	790628W	PUBLIC	AT GRADE	DONALDSON	XBUCKS/STOPSIGNS	190
553.60	790426Y	PUBLIC	AT GRADE	INDIAN CREEK ROAD	GATES	980	607.13	790629D	PUBLIC	AT GRADE	SENER AVENUE	GATES	3200
554.13	790435X	PUBLIC	RR UNDER	COUNTY RD OVERPAS	NONE	0	607.21	790630X	PUBLIC	AT GRADE	STSTE HIGHWAY 309	GATES	1080
556.15	789807R	PUBLIC	AT GRADE	FM-2661	GATES	1850	607.28	790631E	PUBLIC	AT GRADE	HUMPHREYS	XBUCKS/STOPSIGNS	250
558.51	789808X	PUBLIC	AT GRADE	FM-315	GATES/CANTS	5900	607.35	790632L	PUBLIC	AT GRADE	THROCKMORTON	XBUCKS/STOPSIGNS	200
559.24	790427F	PUBLIC	RR UNDER	TEX 31 OVERPASS	NONE	0	607.44	790633T	PUBLIC	AT GRADE		XBUCKS	770


CORNICANA						
MILE	DOT #	TYPE	GRADE	STREET	WARNING	TRAFFIC
607.49	790634A	PUBLIC	AT GRADE		XBUCKS/STOPSIGNS	350
607.57	790646U	PUBLIC	AT GRADE		XBUCKS/STOPSIGNS	150
609.30	790648H	PUBLIC	AT GRADE		XBUCKS	10
611.50	790675E	PUBLIC	AT GRADE	FM-1393	GATES/CANTS	140
613.30	790678A	PUBLIC	AT GRADE	FM-633	CANTS	330
616.70	790681H	PUBLIC	AT GRADE	COUNTY ROAD 70	XBUCKS	220
618.00	790684D	PUBLIC	AT GRADE		XBUCKS	90
620.00	790686S	PUBLIC	RR UNDER	IH 45 OVERPASS	NONE	0
620.05	790687Y	PUBLIC	AT GRADE		XBUCKS	130
620.50	790688F	PUBLIC	AT GRADE	S. FREY	XBUCKS	115
620.55	790689M	PUBLIC	AT GRADE	S. BUNERT	GATES	1010
620.57	790690G	PUBLIC	AT GRADE	9TH STREET	GATES	220
620.60	790691N	PUBLIC	AT GRADE	BENTON STREET	GATES	860
620.65	790693C	PUBLIC	AT GRADE	S.1ST	XBUCKS	40
620.77	790694J	PUBLIC	AT GRADE	2 ND ST.	CANTS	580
620.80	790695R	PUBLIC	AT GRADE	THIRD STREET	GATES	460
620.85	790692V	PUBLIC	AT GRADE	FOURTH	XBUCKS	330
620.90	790723S	PUBLIC	AT GRADE	FIFTH	XBUCKS	660
621.06	790724Y	PUBLIC	AT GRADE	7TH ST(US-75)	GATES	13600
621.23	790722K	PUBLIC	AT GRADE	9 TH ST.	GATES/CANTS	500

DFW SUBDIVISION

**CORRECTED VERSION
10/25/98**







DFW (DART)

MILE	DOT #	TYPE	GRADE	STREET	WARNING	TRAFFIC	MILE	DOT #	TYPE	GRADE	STREET	WARNING	TRAFFIC
611.93	598328H	PUBLIC	RR UNDER	E. 4TH ST.	NONE	0	635.03	597746V	PUBLIC	AT GRADE	BRITAIN ROAD	GATES	0
612.03	598331R	PUBLIC	RR OVER	IH 35	NONE	0	635.10	597727R	PUBLIC	AT GRADE	CASCADE	XBUCKS	0
612.10	598329P	PUBLIC	RR OVER	US 287	NONE	0	635.47	597747C	PUBLIC	AT GRADE	NURSERY	GATES	0
612.14	598332X	PUBLIC	RR UNDER	SEATON	NONE	0	636.00	597748J	PUBLIC	AT GRADE	IRVING HEIGHTS DR	GATES	0
612.40	598330J	PUBLIC	AT GRADE	9TH ST.	GATES	0	636.23	597749R	PUBLIC	RR OVER	LOOP 12	NONE	0
612.47	598334L	PUBLIC	RR UNDER	CITY ST.	NONE	0	636.26	597750K	PUBLIC	RR OVER	LOOP 12	NONE	0
612.67	598335T	PUBLIC	RR UNDER	SYLVANIA	NONE	0	636.53	597751S	PUBLIC	AT GRADE	WILDWOOD DR	GATES	0
612.87	598336A	PUBLIC	AT GRADE	JUDKINS	GATES	0	636.67	597728X	PUBLIC	AT GRADE	PIONEER	XBUCKS	0
613.10	598337G	PUBLIC	AT GRADE	GALVEZ ST.	GATES	0	636.68	597729E	PUBLIC	AT GRADE	WILDWOOD DR.	XBUCKS	0
613.13	598338N	PUBLIC	AT GRADE	RIVERSIDE	GATES/CANTS	6010	637.76	598398X	PUBLIC	AT GRADE	IND ROAD	NONE	0
613.40	598339V	PUBLIC	AT GRADE	FIRST & FOURTH ST	NONE	0	637.79	598397R	PUBLIC	AT GRADE	REGAL ROW	XBUCKS	0
614.17	598341W	PUBLIC	AT GRADE	BEACH	GATES	0	637.80	415857L	PUBLIC	RR UNDER	REGAL ROW	NONE	0
615.47	598343K	PUBLIC	AT GRADE	REEDER ROAD	CANTS	0	638.09	598374J	PUBLIC	AT GRADE	MONETARY	XBUCKS	0
616.23	598344S	PUBLIC	AT GRADE	CARSON ST.	GATES/CANTS	0	638.10	597754M	PUBLIC	AT GRADE	NORWOOD	GATES	0
617.57	598346F	PUBLIC	RR UNDER	MIDWAY	NONE	0	638.32	598399E	PUBLIC	AT GRADE	HALIFAX	XBUCKS	0
618.40	598417A	PUBLIC	AT GRADE	BELTON	XBUCKS	0	638.36	598372V	PUBLIC	AT GRADE	PROFIT	XBUCKS	0
618.53	598347M	PUBLIC	AT GRADE	EDERVILLE	GATES	0	638.37	598373C	PUBLIC	AT GRADE	MONETARY	XBUCKS	0
618.54	598416T	PUBLIC	AT GRADE	BURNS ROAD	XBUCKS	0	638.54	598400W	PUBLIC	AT GRADE	HALIFAX	XBUCKS	0
619.13	598348U	PUBLIC	RR OVER	IH 820	NONE	0	638.55	598370G	PUBLIC	AT GRADE	PROFIT	XBUCKS	0
619.20	598349B	PUBLIC	RR OVER	IH 820	NONE	0	638.56	598371N	PUBLIC	AT GRADE	MONETARY	XBUCKS	0
620.67	598350V	PUBLIC	AT GRADE	PRECINCT	GATES	0	638.65	598401D	PUBLIC	AT GRADE	HALIFAX	XBUCKS	0
621.73	598351C	PUBLIC	AT GRADE	NORWOOD	GATES	0	638.75	598502K	PUBLIC	AT GRADE	HALIFAX	XBUCKS	0
622.20	598352J	PUBLIC	RR OVER	RR OVER	NONE	0	638.81	598368F	PUBLIC	AT GRADE	DIVIDEND	XBUCKS	0
622.43	598353R	PUBLIC	AT GRADE	BELL SPUR	GATES	0	638.82	598369M	PUBLIC	AT GRADE	PROFIT	XBUCKS	0
623.37	598355E	PUBLIC	AT GRADE	GREEN BELT	CANTS	0	638.93	598365K	PUBLIC	AT GRADE	METROMEDIA	XBUCKS	0
625.57	598359G	PUBLIC	AT GRADE	MOSIER VALLEY RD	GATES	0	638.94	598366S	PUBLIC	AT GRADE	DIVIDEND	XBUCKS	0
625.83	598360B	PUBLIC	RR UNDER	HWY 157	NONE	0	638.95	598367Y	PUBLIC	AT GRADE	PROFIT	XBUCKS	0
626.33	598361H	PUBLIC	AT GRADE	CEMETARY	GATES	0	639.00	597755U	PUBLIC	RR UNDER	MOCKINGBIRD	NONE	0
626.83	598362P	PUBLIC	RR UNDER	SO. MAIN	NONE	0	639.15	598375R	PUBLIC	AT GRADE	HALIFAX	XBUCKS	0
627.20	598363W	PUBLIC	AT GRADE	MAIN ST.	XBUCKS	0	639.30	598376X	PUBLIC	AT GRADE	HALIFAX	XBUCKS	0
628.30	598364D	PUBLIC	RR UNDER	HWY 360	NONE	0	639.44	598377E	PUBLIC	AT GRADE	HALIFAX	XBUCKS	0
630.36	597732M	PUBLIC	AT GRADE	R. ISLAND	XBUCKS	0	639.50	597756B	PUBLIC	RR UNDER	IH 35	NONE	0
631.55	597735H	PUBLIC	AT GRADE	GILBERT ROAD	GATES	0	639.91	598403S	PUBLIC	AT GRADE	RECORD	XBUCKS	0
632.03	597736P	PUBLIC	AT GRADE	BELT LINE ROAD	GATES	30700	640.02	598404Y	PUBLIC	AT GRADE	RIVERSIDE	XBUCKS	0
632.30	597737W	PUBLIC	AT GRADE	BRIERY RD.	GATES	7000	640.09	598291V	PUBLIC	AT GRADE	HINTON	XBUCKS	0
633.00	597738D	PUBLIC	AT GRADE	STORY ROAD	GATES/CANTS	11120	640.33	597757H	PUBLIC	RR UNDER	INWOOD	NONE	0
633.33	597739K	PUBLIC	AT GRADE	IRBY LANE	GATES	0	641.00	598089K	PUBLIC	AT GRADE	STEMMONS	NONE	0
633.80	597740E	PUBLIC	AT GRADE	ROGERS ROAD	GATES	0	641.00	598091L	PUBLIC	RR OVER	STEMMONS	NONE	0
633.98	597741L	PUBLIC	RR OVER		NONE	0	641.01	598090E	PUBLIC	AT GRADE	IH 35 ACC NB	FLASHERS	0
633.99	597742T	PUBLIC	RR OVER	IRVING	NONE	0	641.02	598092T	PUBLIC	AT GRADE	IH 35 ACC SB	FLASHERS	0
634.00	597743A	PUBLIC	AT GRADE	MACARTHUR BLVD	GATES	19100	641.03	598093A	PUBLIC	AT GRADE	MOTOR	XBUCKS	0
634.43	597744G	PUBLIC	RR UNDER	SOWERS RD	NONE	0	641.05	598094G	PUBLIC	AT GRADE	MOTOR	XBUCKS	0
634.57	597745N	PUBLIC	RR UNDER	OCONNER	NONE	0	641.23	597758P	PUBLIC	RR UNDER	AMELIA	NONE	0

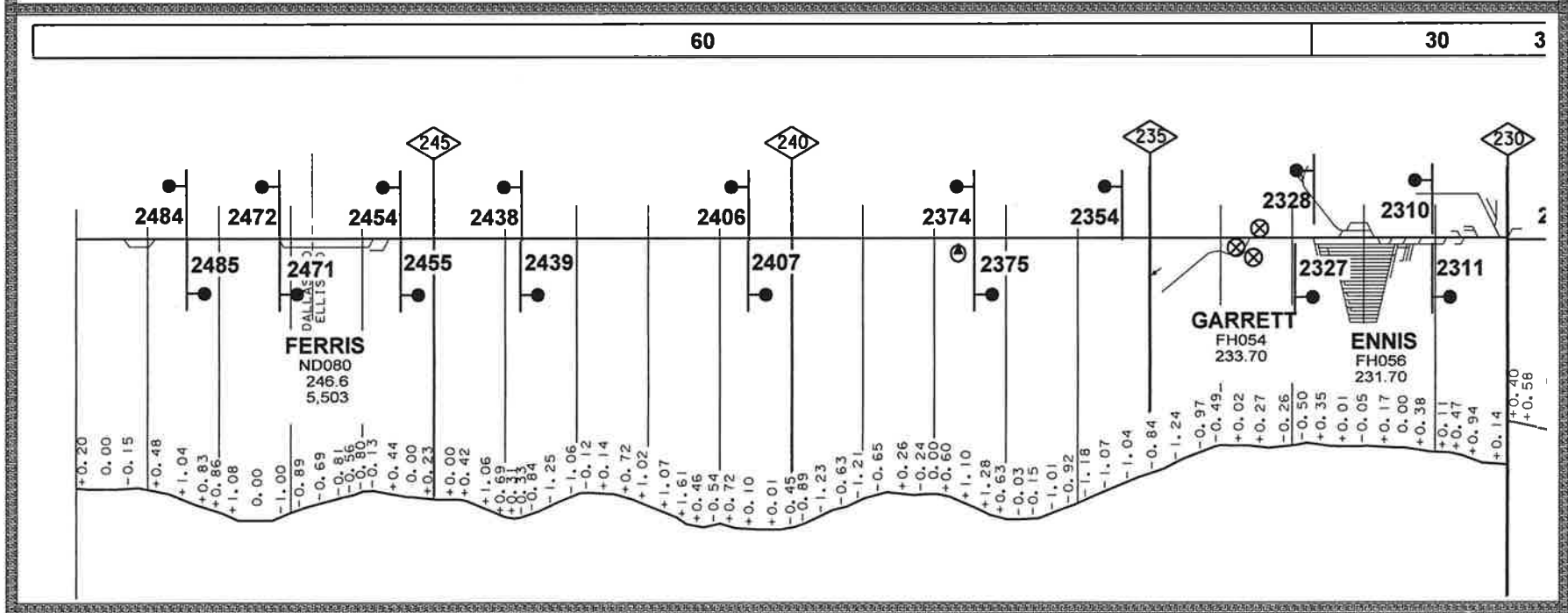
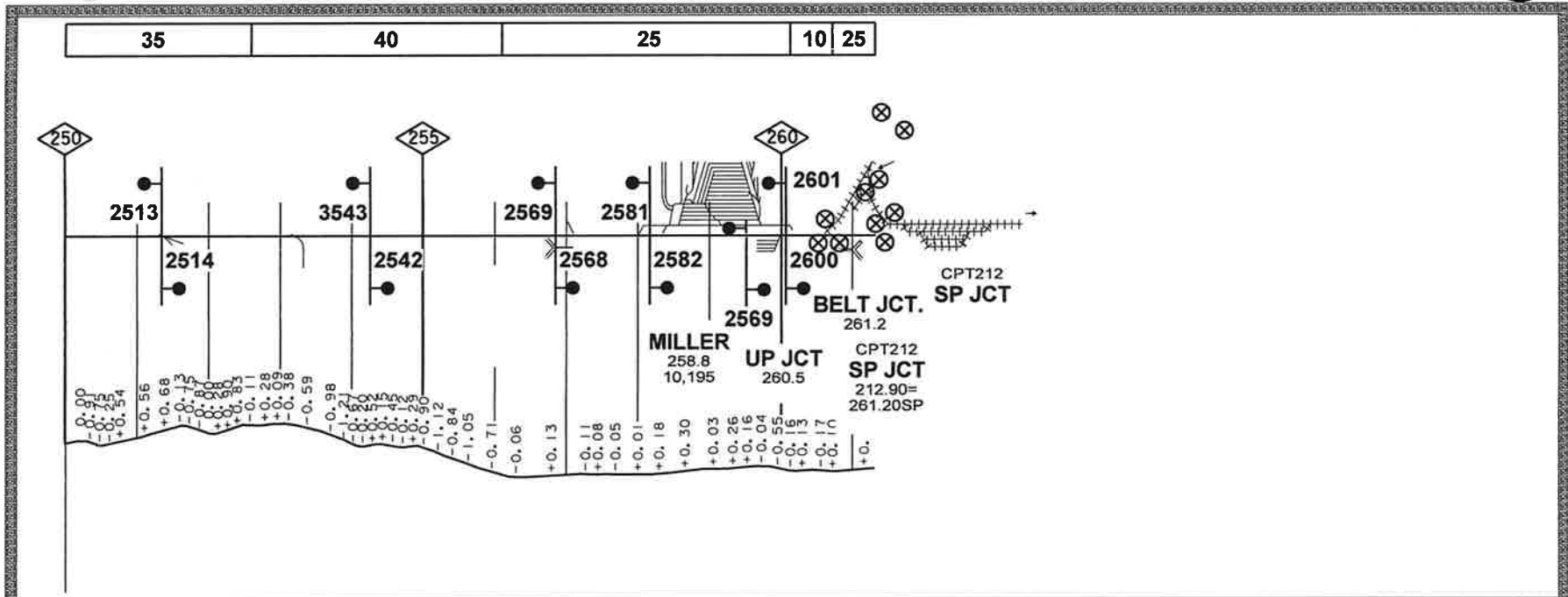
MILE	DOT #	TYPE	GRADE	STREET	WARNING
641.70	597759W	PUBLIC	AT GRADE	MARKET CENTER	GATES
643.70	597764T	PUBLIC	RR UNDER	CONTINENTAL ST.	NONE

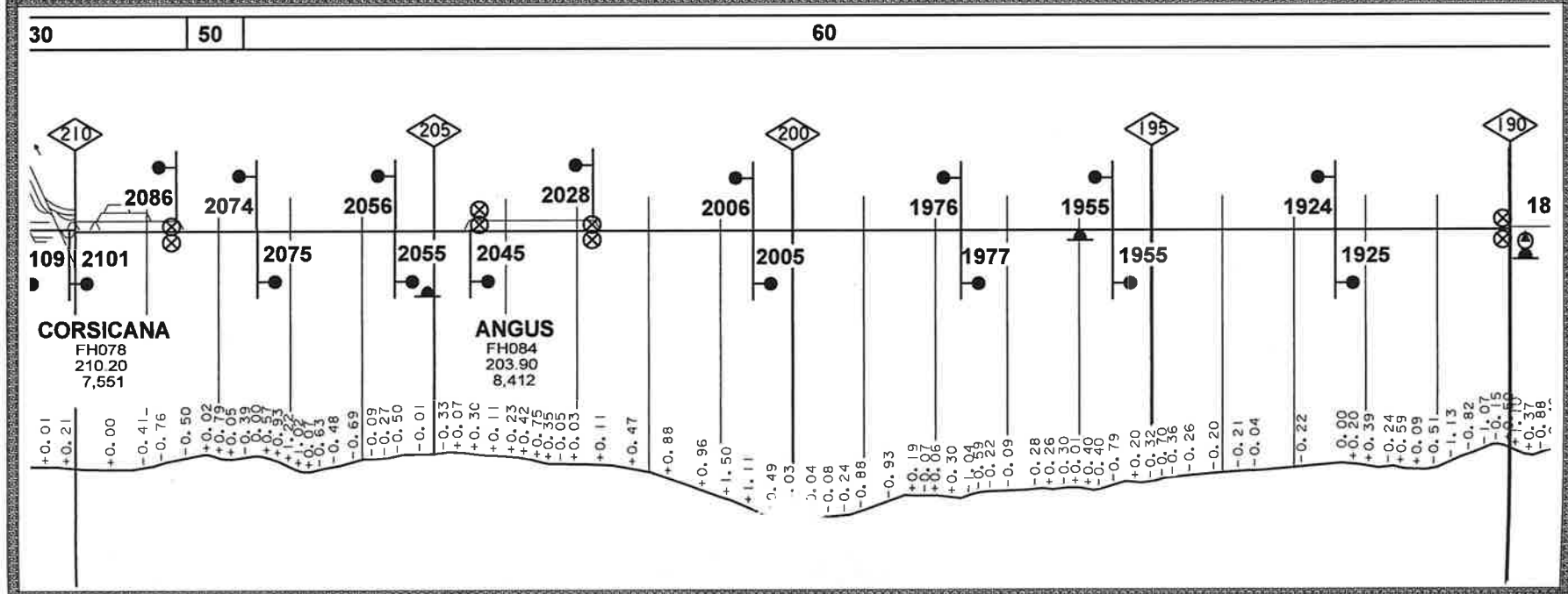
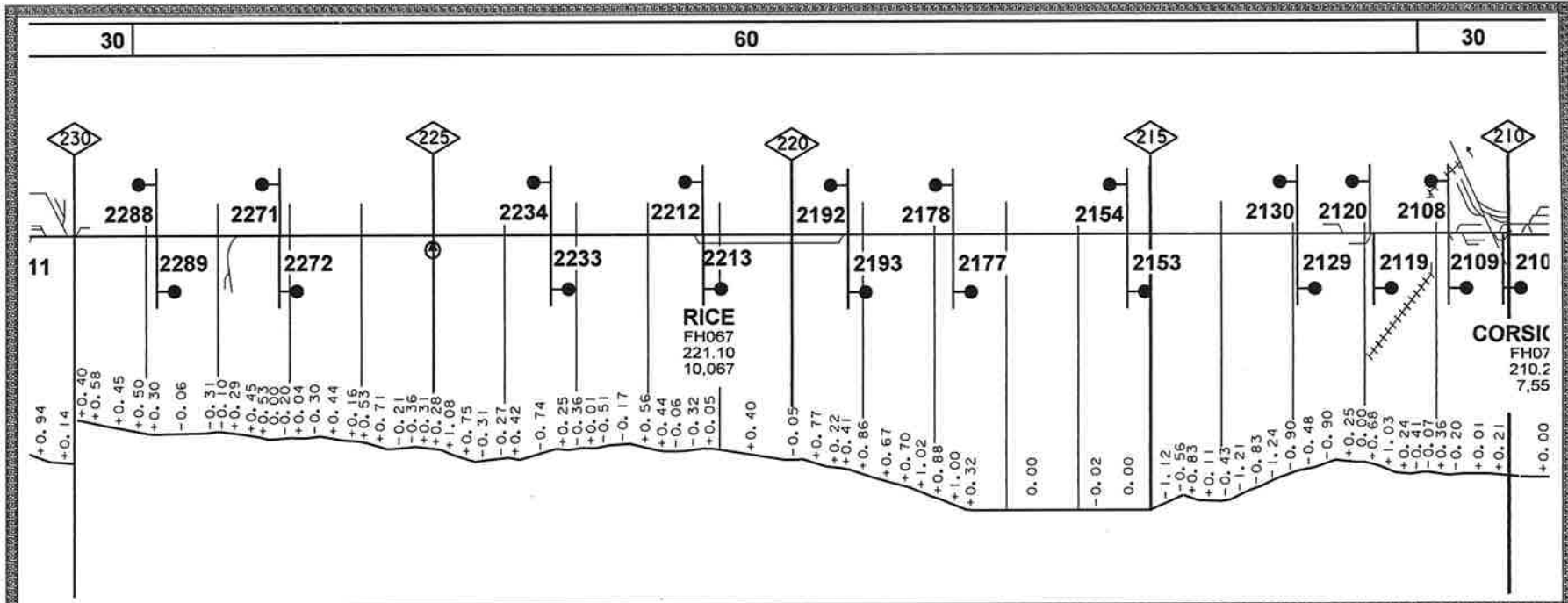
DFW (DART) TRAFFIC
0
0

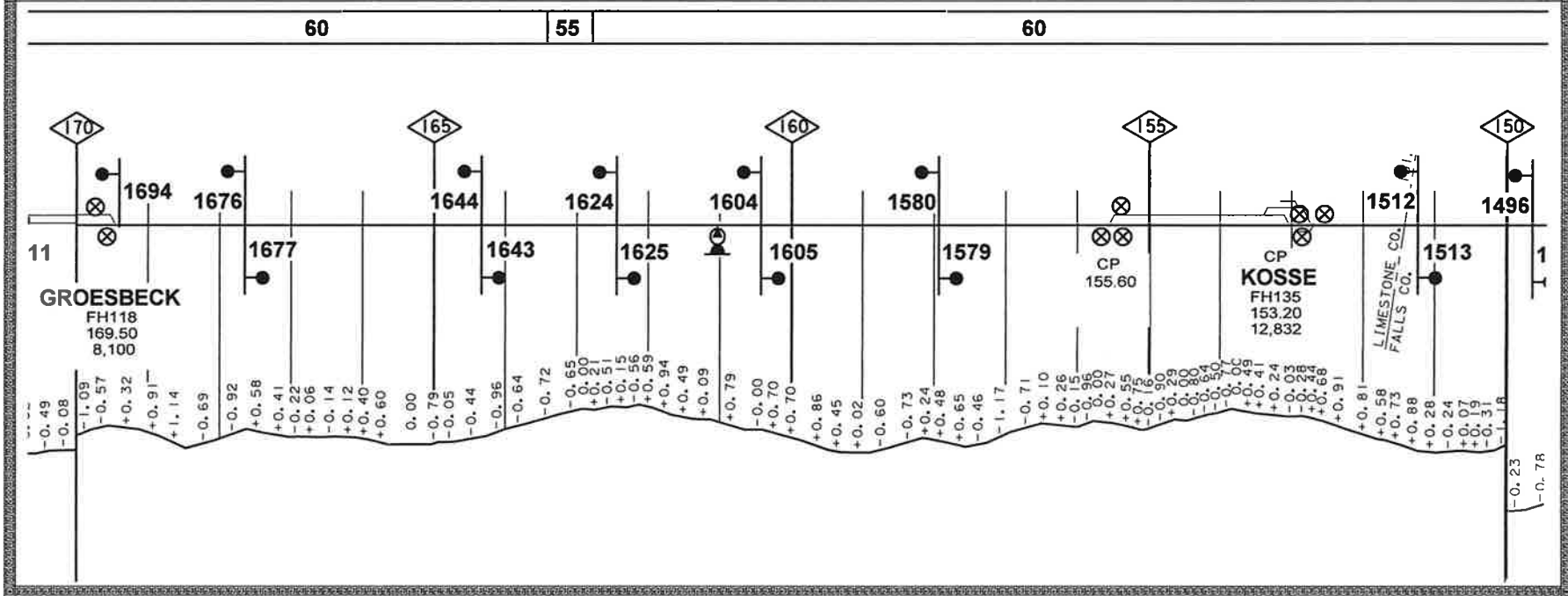
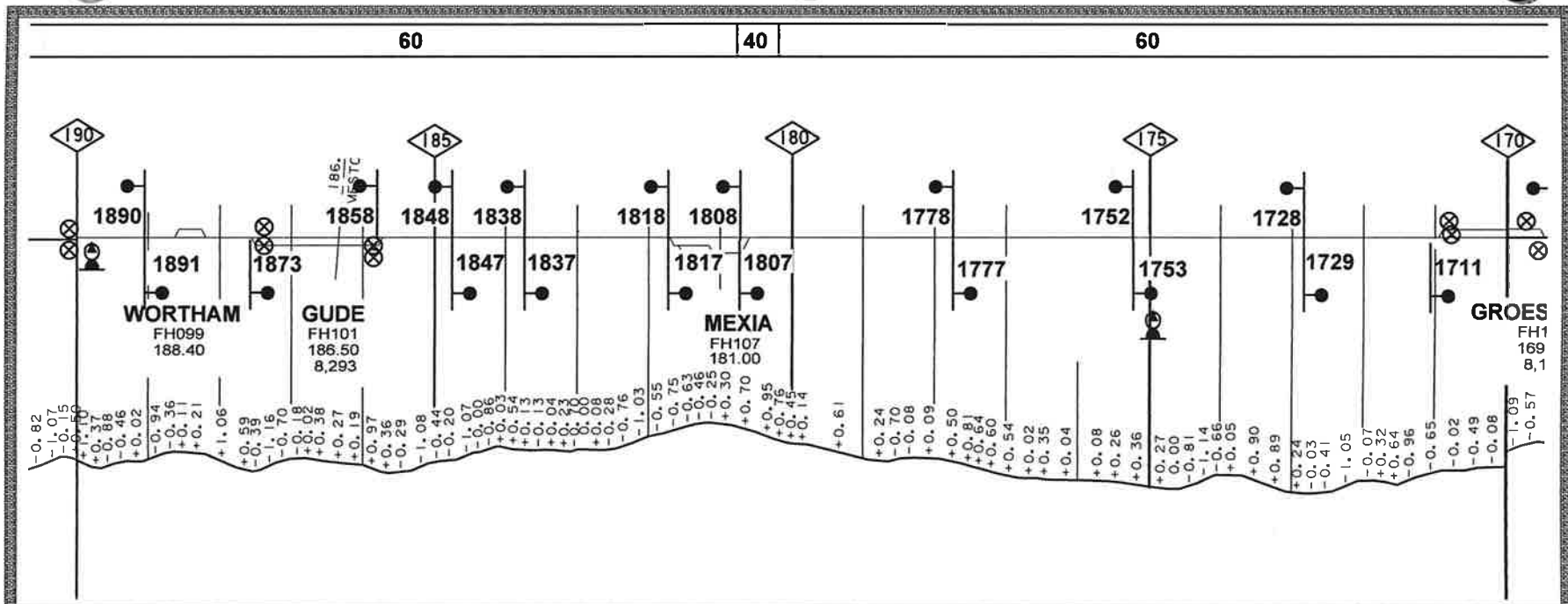
ENNIS SUBDIVISION

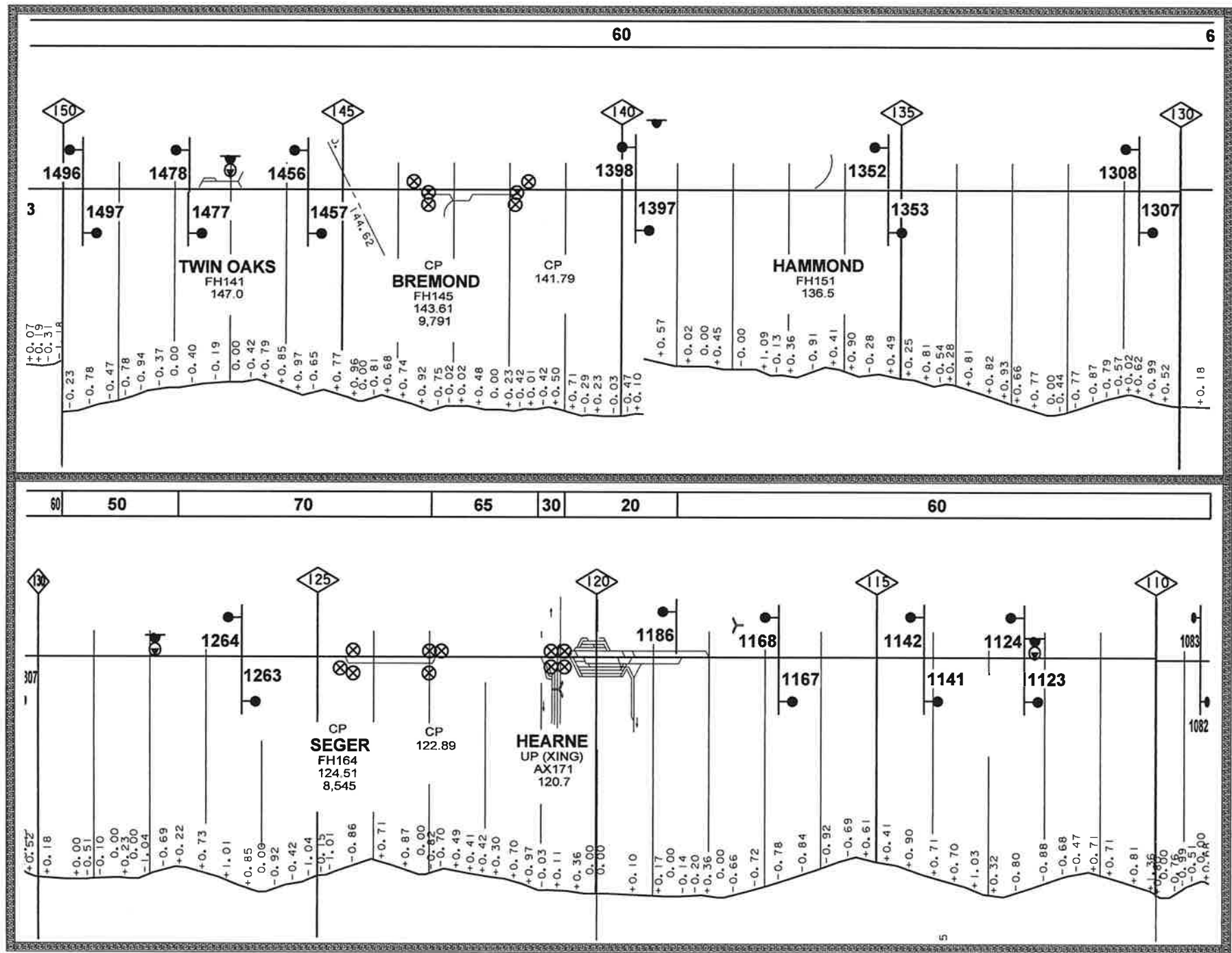
**CORRECTED VERSION
10/25/98**











ENNIS

MILE	DOT #	TYPE	GRADE	STREET	WARNING	TRAFFIC	MILE	DOT #	TYPE	GRADE	STREET	WARNING	TRAFFIC
120.74	745229R	PUBLIC	AT GRADE	FRANKLIN STREET	GATES	570	161.30	744869M	PUBLIC	AT GRADE	11TH ST. (FM-1246	GATES	1750
121.71	745232Y	PUBLIC	AT GRADE	COUNTY ROAD	XBUCKS	10	161.50	744870G	PUBLIC	AT GRADE	8TH STREET	XBUCKS	40
122.60	745233F	PUBLIC	RR UNDER	US 79 EB OVERPASS	NONE	0	169.34	744873C	PUBLIC	AT GRADE	YEAGER ST.(SH-164	GATES	5800
122.65	745234M	PUBLIC	RR UNDER	US 79 WB OVERPASS	NONE	0	169.47	744874J	PUBLIC	AT GRADE	STATE STREET	GATES	676
123.72	745237H	PUBLIC	AT GRADE	COUNTY ROAD	XBUCKS	30	169.57	744875R	PUBLIC	AT GRADE	NAVASOTA STREET	GATES	1664
127.31	745239W	PUBLIC	AT GRADE	BEECH	XBUCKS	110	169.60	744876X	PUBLIC	AT GRADE	TRINITY STREET	GATES	573
128.03	745240R	PUBLIC	AT GRADE	BEECH	XBUCKS	50	169.66	744877E	PUBLIC	AT GRADE	ANGELINE STREET	XBUCKS/STOPSIGNS	188
128.61	745241X	PUBLIC	AT GRADE	GREGG STREET	GATES	540	169.80	744871N	PUBLIC	AT GRADE	JACINTO ST.(FM-12	GATES	37
128.70	745242E	PUBLIC	AT GRADE	FM-1644 (HANNA ST	GATES	890	171.04	765632W	PUBLIC	AT GRADE	COUNTY ROAD	XBUCKS	40
128.74	745243L	PUBLIC	AT GRADE	BURNETT STREET	GATES	500	171.80	765633D	PUBLIC	AT GRADE	COUNTY ROAD	XBUCKS	51
128.80	745244T	PUBLIC	AT GRADE	MITCHELL STREET	FLASHERS	20	173.99	765634K	PUBLIC	AT GRADE	COUNTY ROAD 412	XBUCKS	150
128.86	745245A	PUBLIC	AT GRADE	BARTON STREET	FLASHERS	160	174.93	765635S	PUBLIC	AT GRADE	COUNTY ROAD 456	XBUCKS	96
129.00	745246G	PUBLIC	AT GRADE	BROWNING ST.(FM-9	GATES	260	177.60	763680E	PUBLIC	AT GRADE	COUNTY ROAD	XBUCKS	42
129.80	745247N	PUBLIC	AT GRADE	C.R.	XBUCKS	30	180.51	765636Y	PUBLIC	AT GRADE	TYLER ST (MH 184)	GATES	4700
130.54	745248V	PUBLIC	AT GRADE	CO RD 122	XBUCKS	30	180.75	765637F	PUBLIC	AT GRADE	HOPKINS STREET	XBUCKS	330
133.25	744790N	PUBLIC	AT GRADE	CR 123 SESSUM RD	XBUCKS	40	180.90	765638M	PUBLIC	AT GRADE	TITUS STREET	XBUCKS	85
134.61	744791V	PUBLIC	AT GRADE	CR 402 WILLIAMSON	XBUCKS	20	181.00	765639U	PUBLIC	AT GRADE	MAIN STREET	GATES	1730
137.01	912019L	PUBLIC	AT GRADE	TNM POWER	GATES	480	181.10	765644R	PUBLIC	AT GRADE	COMMERCE STREET	GATES	421
139.61	744784K	PUBLIC	AT GRADE	CR 404 BARTKOWIAK	XBUCKS	40	181.20	765645X	PUBLIC	AT GRADE	PALESTINE STREET	GATES	1125
140.57	744785S	PUBLIC	AT GRADE	COUNTY ROAD	XBUCKS	20	181.50	765646E	PUBLIC	RR UNDER	US 84 OVERPASS	NONE	0
140.98	744786Y	PUBLIC	AT GRADE	COUNTY ROAD 219	XBUCKS	590	182.98	765643J	PUBLIC	RR OVER	COUNTY RD UNDERPA	NONE	0
141.71	744788M	PUBLIC	AT GRADE	MAIN STREET	XBUCKS	190	185.03	765650U	PUBLIC	AT GRADE	COUNTY ROAD	XBUCKS	13
142.13	744789U	PUBLIC	AT GRADE	SAN SABA STREET	GATES	250	185.93	765640N	PUBLIC	AT GRADE	COUNTY ROAD	XBUCKS	39
142.46	744783D	PUBLIC	AT GRADE	COLORADO STREET	GATES	670	188.03	765641V	PUBLIC	AT GRADE	RILEY STREET	XBUCKS	80
142.58	744891A	PUBLIC	AT GRADE	JACK STREET	GATES	510	188.25	765642C	PUBLIC	AT GRADE	W BRAZOS STREET	GATES	380
142.76	744844S	PUBLIC	AT GRADE	DENTON STREET	GATES	450	188.44	765405R	PUBLIC	AT GRADE	COLORADO STREET	GATES	180
142.84	744845Y	PUBLIC	AT GRADE	FM-46	GATES	1650	188.56	765406X	PUBLIC	AT GRADE	WEST MAIN STREET	GATES	240
143.15	744846F	PUBLIC	AT GRADE	FM2413(LAMAR STRE	GATES	610	188.65	765407E	PUBLIC	AT GRADE	WEST CONCHO STREE	XBUCKS	20
144.35	744847M	PUBLIC	AT GRADE	COUNTY ROAD	XBUCKS	670	188.70	765408L	PUBLIC	AT GRADE	SAN SABA AVE.	GATES/CANTS	2100
146.63	744848U	PUBLIC	AT GRADE	COUNTY ROAD	XBUCKS	100	190.10	765409T	PUBLIC	AT GRADE	COUNTY ROAD 1081	GATES	40
148.17	744850V	PUBLIC	AT GRADE	COUNTY ROAD	XBUCKS	22	190.50	765410M	PUBLIC	AT GRADE	COUNTY ROAD	XBUCKS	30
149.83	744852J	PUBLIC	AT GRADE	COUNTY ROAD	XBUCKS	31	192.44	765413H	PUBLIC	AT GRADE	COUNTY ROAD	XBUCKS	10
152.73	744855E	PUBLIC	AT GRADE	COUNTY ROAD	XBUCKS	15	193.80	765414P	PUBLIC	AT GRADE	COUNTY ROAD	XBUCKS	30
152.90	744856L	PUBLIC	AT GRADE	POLK STREET	XBUCKS	10	196.30	765416D	PUBLIC	RR OVER	TEX 14 UNDERPASS	NONE	0
153.21	744857T	PUBLIC	AT GRADE	WASHINGTON ST.(SH	GATES	2400	198.30	765418S	PUBLIC	AT GRADE	FM-1394	GATES	540
153.27	744858A	PUBLIC	AT GRADE	ADAMS STREET	XBUCKS	74	198.39	765419Y	PUBLIC	AT GRADE	LAMAR STREET	XBUCKS	310
153.39	744859G	PUBLIC	AT GRADE	QUINCY STREET	XBUCKS	50	198.45	765420T	PUBLIC	AT GRADE	DALEWOOD STREET	XBUCKS	150
153.85	744860B	PUBLIC	AT GRADE	COUNTY ROAD 723	XBUCKS	37	202.03	765422G	PUBLIC	AT GRADE	COUNTY ROAD	XBUCKS	10
155.79	744861H	PUBLIC	AT GRADE	COUNTY ROAD 731	XBUCKS	62	202.50	765423N	PUBLIC	AT GRADE	COUNTY ROAD	XBUCKS	10
158.10	744863W	PUBLIC	AT GRADE	COUNTY ROAD	XBUCKS	10	202.99	765424V	PUBLIC	AT GRADE	COUNTY ROAD	XBUCKS	20
159.56	744864D	PUBLIC	AT GRADE	CITY DUMP CROSSIN	XBUCKS	30	203.66	765425C	PUBLIC	AT GRADE	COUNTY ROAD	XBUCKS	70
160.57	744867Y	PUBLIC	AT GRADE	COUNTY ROAD	XBUCKS	10	203.95	765426J	PUBLIC	AT GRADE	BONNER STREET	GATES	640
161.10	744868F	PUBLIC	AT GRADE	FOURTEENTH STREET	XBUCKS	47	204.67	765427R	PUBLIC	AT GRADE	FESMIRE AVENUE	GATES	150

ENNIS

MILE	DOT #	TYPE	GRADE	STREET	WARNING	TRAFFIC	MILE	DOT #	TYPE	GRADE	STREET	WARNING	TRAFFIC
208.60	765428X	PUBLIC	AT GRADE	15TH AVE	CANTS	2940	231.40	765537B	PUBLIC	AT GRADE	GILMER STREET	GATES	6060
208.74	765429E	PUBLIC	AT GRADE	BRICKYARD STREET	XBUCKS	10	231.48	765517P	PUBLIC	AT GRADE	LAMPASSAS STREET	XBUCKS	4400
209.66	765430Y	PUBLIC	AT GRADE	14TH STREET	XBUCKS	100	231.68	765539P	PUBLIC	RR UNDER	US 75 OVERPASS	NONE	0
209.93	765431F	PUBLIC	AT GRADE	12TH AVENUE	GATES	1590	231.83	765534F	PUBLIC	AT GRADE	EAST BAYLOR STREE	NONE	2190
209.95	765432M	PUBLIC	AT GRADE	SOUTH 12TH STREET	GATES	880	232.72	765541R	PUBLIC	AT GRADE	CASA LINDA DRIVE	GATES	2140
210.10	765433U	PUBLIC	AT GRADE	SOUTH MAIN STREET	GATES	850	233.10	765542X	PUBLIC	AT GRADE	COUNTY ROAD	XBUCKS	210
210.35	765434B	PUBLIC	AT GRADE	ST. HWY 31 (7TH A	GATES/CANTS	12079	233.50	765543E	PUBLIC	AT GRADE	ELM STREET	XBUCKS	190
210.40	765435H	PUBLIC	AT GRADE	EAST 6TH AVENUE	GATES	1290	233.95	765545T	PUBLIC	AT GRADE	FM-879	CANTS	970
210.50	765436P	PUBLIC	AT GRADE	COLLIN STREET	GATES	1160	235.24	765546A	PUBLIC	AT GRADE	COUNTY ROAD	XBUCKS	10
210.54	765437W	PUBLIC	AT GRADE	EAST 5TH AVENUE	GATES	1820	236.80	765549V	PUBLIC	AT GRADE	GEORGE ROAD	XBUCKS	40
210.70	765438D	PUBLIC	AT GRADE	3RD AVENUE	GATES	2330	237.80	765560V	PUBLIC	AT GRADE	COUNTY ROAD	XBUCKS	5
211.00	765439K	PUBLIC	RR OVER	1ST AVE UNDERPASS	NONE	0	238.46	765561C	PUBLIC	AT GRADE	COOPER STREET	XBUCKS	80
211.40	765440E	PUBLIC	AT GRADE	OAK GROVE ROAD	XBUCKS	150	238.50	765562J	PUBLIC	AT GRADE	MARSHALL STREET	XBUCKS	400
211.92	765524A	PUBLIC	AT GRADE	CITY STREET	XBUCKS	50	238.60	765563R	PUBLIC	AT GRADE	JEFFERSON ST(FM-8	GATES	3600
212.38	765527V	PUBLIC	RR UNDER	CITY ST. OVERPASS	NONE	0	238.78	765564X	PUBLIC	AT GRADE	DENTON STREET	XBUCKS	300
214.80	765511Y	PUBLIC	AT GRADE	COUNTY ROAD	XBUCKS	30	238.90	765565E	PUBLIC	AT GRADE	PARIS STREET	XBUCKS	110
215.05	765522L	PUBLIC	AT GRADE	CITY STREET	NONE	10	239.40	765450K	PUBLIC	AT GRADE	PALMYRA STREET	XBUCKS	580
216.48	765521E	PUBLIC	AT GRADE	COUNTY ROAD	XBUCKS	20	240.98	765451S	PUBLIC	AT GRADE	PACE STREET	XBUCKS	210
217.60	765520X	PUBLIC	AT GRADE	COUNTY ROAD	XBUCKS	20	242.30	765452Y	PUBLIC	AT GRADE	BARNETT STREET	FLASHERS	230
219.01	765442T	PUBLIC	AT GRADE	FM-1126	CANTS	650	242.70	765453F	PUBLIC	AT GRADE	CITY STREET	XBUCKS	20
219.83	765518W	PUBLIC	AT GRADE	CITY STREET	XBUCKS	10	242.90	765454M	PUBLIC	AT GRADE	CITY STREET	XBUCKS	60
220.88	765446V	PUBLIC	AT GRADE	MARSHALL STREET	XBUCKS	110	243.70	765890B	PUBLIC	AT GRADE	WESTER STREET	XBUCKS	310
221.10	765445N	PUBLIC	AT GRADE	CALHOUN STREET	GATES	900	244.50	765891H	PUBLIC	AT GRADE	COUNTY ROAD	XBUCKS	150
221.20	765443A	PUBLIC	AT GRADE	JEFFERSON STREET	XBUCKS	70	245.72	765894D	PUBLIC	AT GRADE	8TH STREET	GATES	810
222.60	765448J	PUBLIC	AT GRADE	COUNTY ROAD 180	GATES	230	245.80	765895K	PUBLIC	AT GRADE	SEVENTH STREET	XBUCKS	160
224.11	765526N	PUBLIC	AT GRADE	TOM SAWYER RD (C.	XBUCKS	345	245.85	765896S	PUBLIC	AT GRADE	FM 983 (6TH ST)	GATES	4700
225.25	765509X	PUBLIC	AT GRADE	FM-1183	CANTS	870	245.90	765897Y	PUBLIC	AT GRADE	5 TH STREET	GATES	2050
226.40	765523T	PUBLIC	AT GRADE	COUNTY ROAD	XBUCKS	30	246.03	765898F	PUBLIC	AT GRADE	THIRD STREET	XBUCKS	310
228.10	765512F	PUBLIC	AT GRADE	RUDD ROAD	GATES	810	246.20	765899M	PUBLIC	AT GRADE	AVENUE "A"	GATES	930
229.37	765513M	PUBLIC	AT GRADE	CITY STREET	XBUCKS	70	246.37	765900E	PUBLIC	AT GRADE	LOOP 560	XBUCKS	2200
229.90	765514U	PUBLIC	AT GRADE	INDUSTRIAL BLVD	GATES	990	247.10	763628A	PUBLIC	AT GRADE	COUNTY ROAD	XBUCKS	320
230.20	765515B	PUBLIC	AT GRADE	STATE HWY 34	GATES	6610	248.70	763630B	PUBLIC	AT GRADE	LAVENDER ROAD	XBUCKS	110
230.55	765516H	PUBLIC	AT GRADE	LAMPASAS STREET	GATES	3780	249.96	763631H	PUBLIC	AT GRADE	BELT LINE ROAD	GATES	1830
230.63	765525G	PUBLIC	AT GRADE	MILAM STREET	XBUCKS	1240	250.28	763632P	PUBLIC	AT GRADE	DALLAS AVENUE	GATES	680
230.70	765528C	PUBLIC	AT GRADE	MILAM STREET	GATES	1300	250.77	763633W	PUBLIC	AT GRADE	ADAMS STREET	GATES	790
230.73	765530D	PUBLIC	AT GRADE	EAST BROWN STREET	XBUCKS	1600	251.30	763634D	PUBLIC	AT GRADE	PLEASANT RUN ROAD	GATES	1520
230.78	765533Y	PUBLIC	AT GRADE	ENNIS AVENUE	XBUCKS	15300	251.70	763635K	PUBLIC	AT GRADE	SWANGO ROAD	XBUCKS	10
230.80	765531K	PUBLIC	AT GRADE	EAST BROWN STREET	GATES	1680	252.30	763637Y	PUBLIC	AT GRADE	FULGHURM ROAD	XBUCKS	70
230.85	765532S	PUBLIC	AT GRADE	US 287 (ENNIS ST.	GATES/CANTS	17300	253.03	763638F	PUBLIC	AT GRADE	WINTERGREEN ROAD	GATES	1650
230.90	765535M	PUBLIC	RR OVER	BAYLOR ST UNDERPA	NONE	0	254.30	763641N	PUBLIC	AT GRADE	PALESTINE STREET	GATES	4250
231.03	765538H	PUBLIC	AT GRADE	N.E. MAIN STREET	XBUCKS	1410	254.50	763642V	PUBLIC	AT GRADE	DALLAS STREET	XBUCKS	430
231.10	765536U	PUBLIC	RR OVER	BELKNAP ST UNDERP	NONE	0	254.95	763643C	PUBLIC	RR UNDER	IH 45 SB OVERPASS	NONE	0
231.30	765540J	PUBLIC	AT GRADE	EAST TYLER STREET	XBUCKS	390	254.96	763645R	PUBLIC	RR UNDER	IH 45 NB OVERPASS	NONE	0

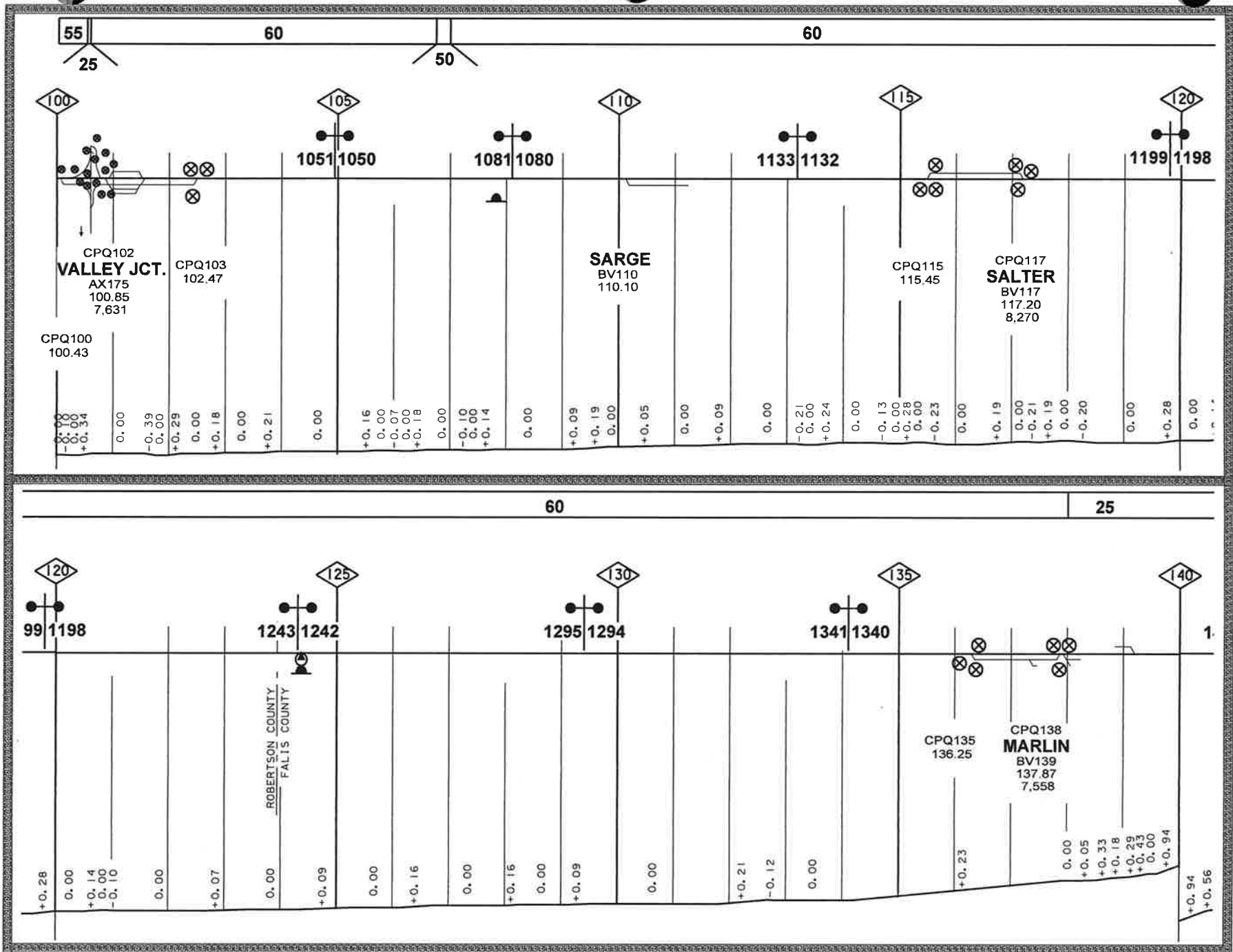
ENNIS

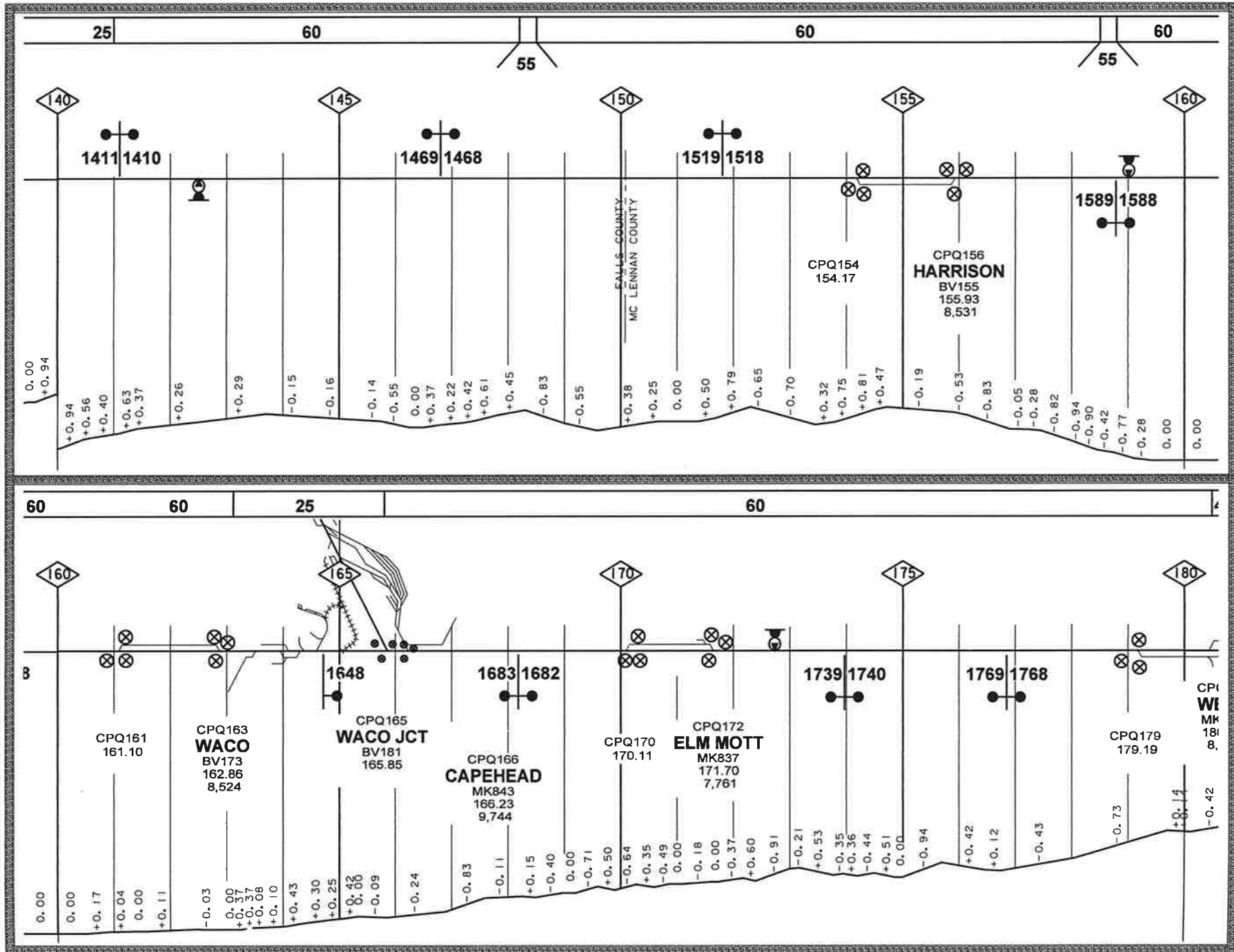
MILE	DOT #	TYPE	GRADE	STREET	WARNING	TRAFFIC
255.40	763644J	PUBLIC	AT GRADE	LANGDON DRIVE	GATES	930
255.45	763646X	PUBLIC	RR UNDER	IH 20 FRTG OVERPA	NONE	0
255.47	763647E	PUBLIC	RR UNDER	IH 20 OVERPASS	NONE	0
255.50	763648L	PUBLIC	RR UNDER	IH 20 FRTG OVERPA	NONE	0
256.67	912106P	PUBLIC	AT GRADE	YOUNGBLOOD ROAD	GATES	0
256.85	763649T	PUBLIC	AT GRADE	MCCOMMAS BLUFF RO	XBUCKS	140
257.30	763650M	PUBLIC	AT GRADE	SIMSON STUART ROA	GATES	410
258.12	763651U	PUBLIC	AT GRADE	RIVER OAKS ROAD	XBUCKS	230
258.75	763654P	PUBLIC	RR UNDER	LOOP 12 OVERPASS	NONE	0
258.96	763653H	PUBLIC	AT GRADE	U.S. HWY 75	GATES/CANTS	2310
259.05	763652B	PUBLIC	AT GRADE	CENTRAL EXPRESSWA	FLASHERS	16200
259.60	763440X	PUBLIC	AT GRADE	LINFIELD DRIVE	GATES	9490
261.04	763656D	PUBLIC	AT GRADE	LAMAR STREET	GATES	5650

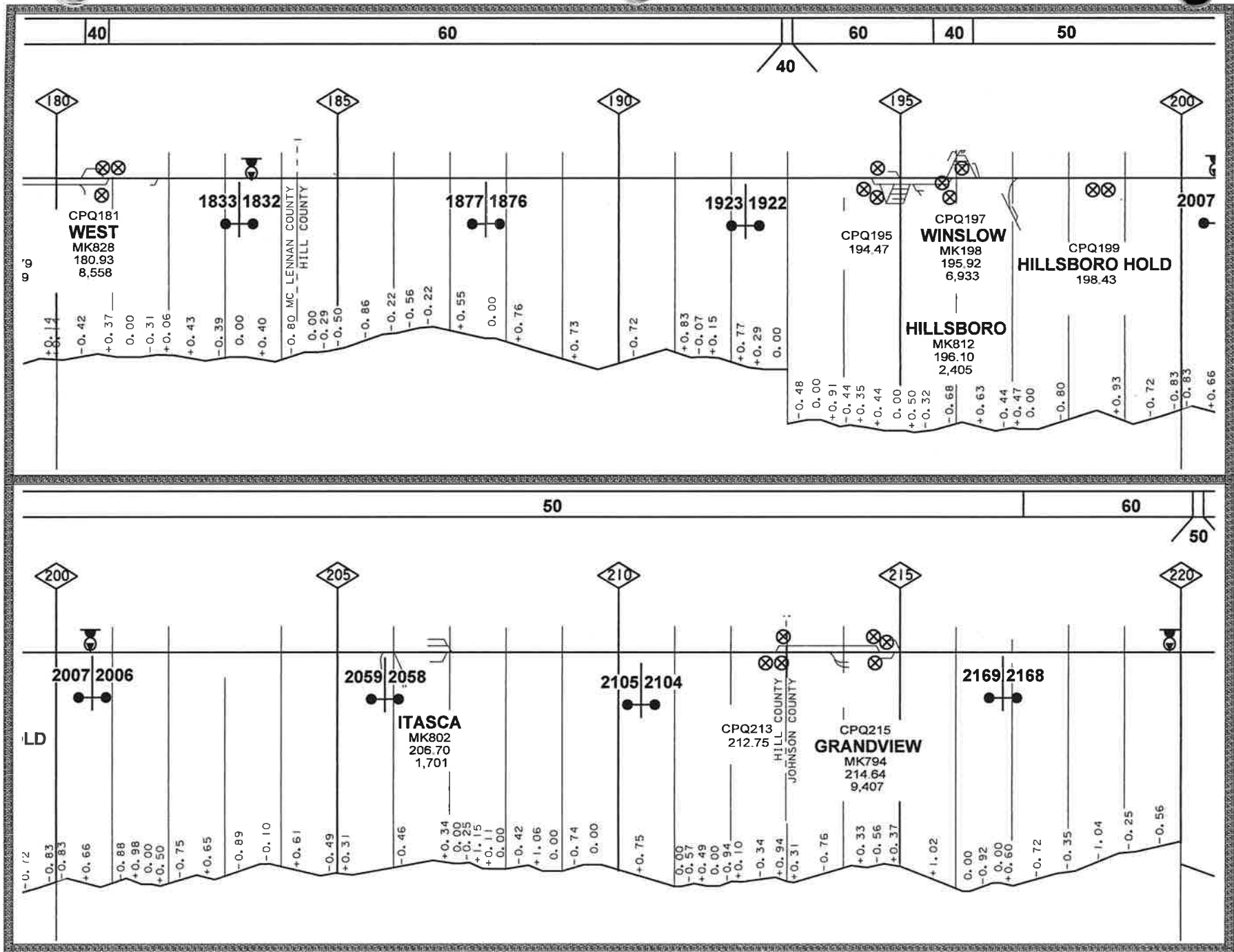
FORT WORTH SUBDIVISION

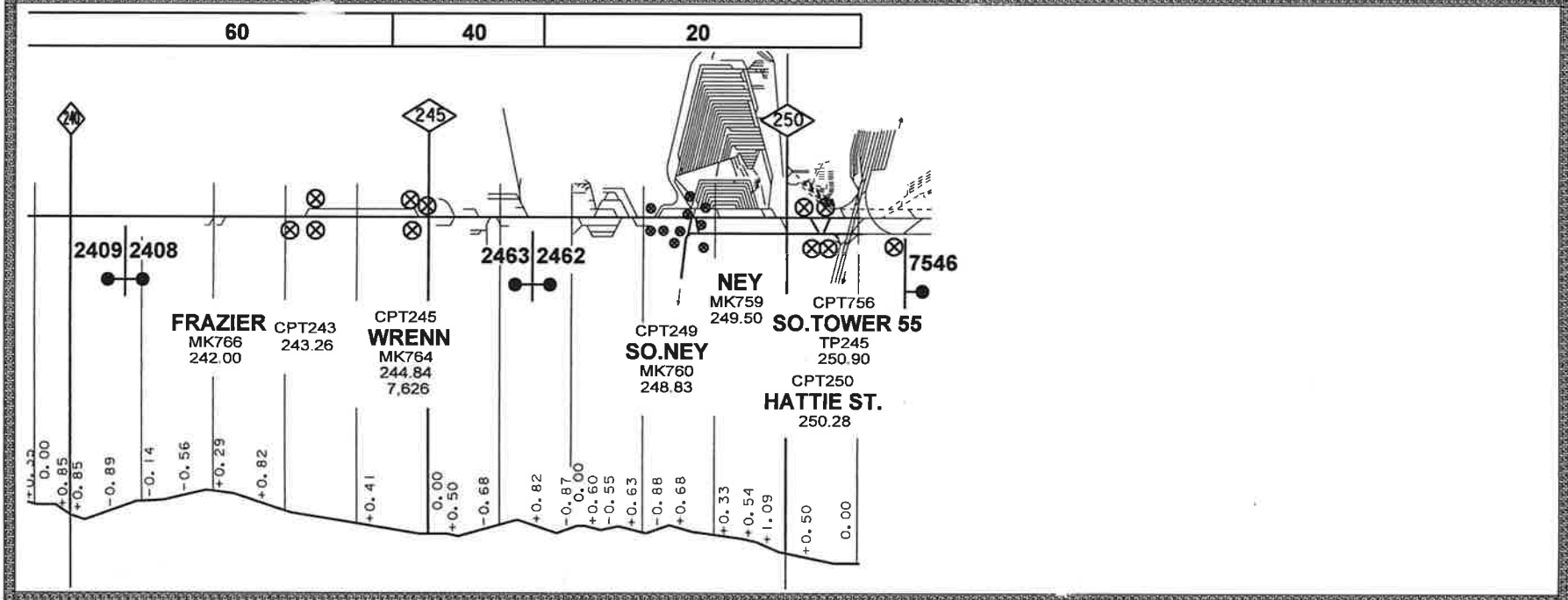
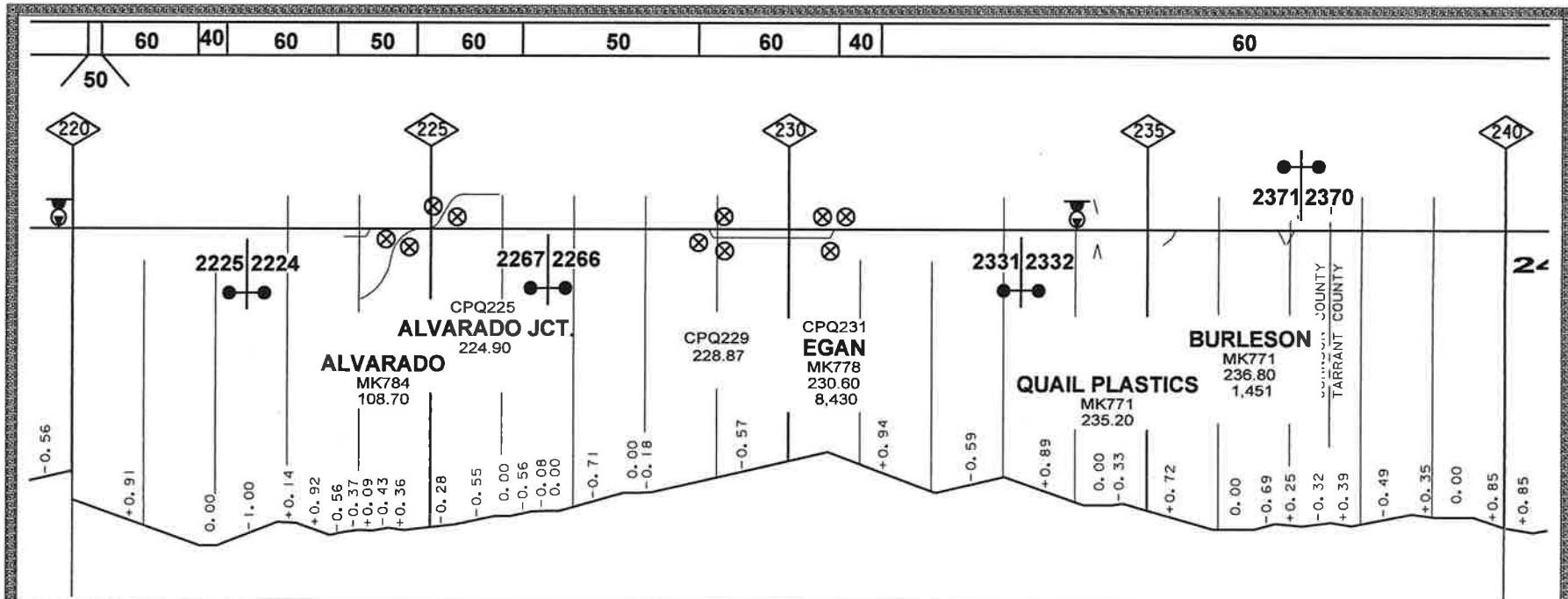
**CORRECTED VERSION
10/25/98**











FT.WORTH

MILE	DOT #	TYPE	GRADE	STREET	WARNING	TRAFFIC	MILE	DOT #	TYPE	GRADE	STREET	WARNING	TRAFFIC
100.25	430197P	PUBLIC	RR UNDER	US79/190	NONE	0	154.20	430312U	PUBLIC	AT GRADE	MT. MORIAH	XBUCKS	120
101.42	430200V	PUBLIC	AT GRADE	COUNTY ROAD	XBUCKS	0	154.74	430313B	PUBLIC	AT GRADE	MICHELLE LANE	XBUCKS	56
103.18	430203R	PUBLIC	AT GRADE	FM 485	CANTS	800	155.37	430315P	PUBLIC	AT GRADE	CIRCLE P LANE	XBUCKS	14
103.70	430204X	PUBLIC	AT GRADE	COUNTY ROAD	XBUCKS	20	155.57	430316W	PUBLIC	AT GRADE	S. CHATHAM DR	XBUCKS	5
105.30	430209G	PUBLIC	AT GRADE	CO RD	XBUCKS	20	155.95	430317D	PUBLIC	AT GRADE	*PUBLIC	XBUCKS	19
110.00	430215K	PUBLIC	AT GRADE	SARGE ROAD	XBUCKS	60	156.53	430318K	PUBLIC	AT GRADE	HALLSBURG ROAD	XBUCKS/STOPSIGNS	334
112.80	430217Y	PUBLIC	AT GRADE	FM 979	CANTS	370	157.17	430319S	PUBLIC	AT GRADE	ELM LAKE	XBUCKS/STOPSIGNS	262
117.05	430220G	PUBLIC	AT GRADE	SALTER ROAD	XBUCKS	0	158.35	430321T	PUBLIC	AT GRADE	FM1860	CANTS	560
120.75	430227E	PUBLIC	AT GRADE	ZAJAC ROAD	XBUCKS	20	161.46	430326C	PUBLIC	AT GRADE	OLD MARLIN ROAD	XBUCKS/STOPSIGNS	360
122.45	430229T	PUBLIC	AT GRADE	ZAJAC ROAD	XBUCKS	50	163.18	430331Y	PUBLIC	AT GRADE	YOUNG BROTHERS	XBUCKS/STOPSIGNS	170
125.61	430233H	PUBLIC	AT GRADE	FM413	CANTS	220	163.20	430332F	PUBLIC	AT GRADE	SERVICE RD/SPUR 4	CANTS	279
127.46	430239Y	PUBLIC	AT GRADE	CR 204	XBUCKS	11	163.22	430334U	PUBLIC	RR UNDER	SPUR 484	NONE	0
128.18	430241A	PUBLIC	AT GRADE	ZION ROCK CHURCH	XBUCKS	28	163.24	430335B	PUBLIC	AT GRADE	SERVICE RD/SPUR 4	FLASHERS	279
128.29	430242G	PUBLIC	AT GRADE	CR 203	XBUCKS	90	163.28	430336H	PUBLIC	AT GRADE	LIVE STOCK	XBUCKS	10
130.05	430249E	PUBLIC	AT GRADE	CR 202	XBUCKS	115	163.60	430337P	PUBLIC	AT GRADE	OLD MARLIN ROAD	XBUCKS	520
131.26	430251F	PUBLIC	AT GRADE	CR 202	XBUCKS	60	164.29	430338W	PUBLIC	AT GRADE	KENDALL LANE	FLASHERS	150
132.65	430252M	PUBLIC	AT GRADE	CR 301	XBUCKS	33	164.67	430339D	PUBLIC	AT GRADE	ORCHARD	CANTS	2530
136.21	430257W	PUBLIC	RR OVER	FM 712	NONE	0	165.52	430340X	PUBLIC	AT GRADE	KATY	GATES	373
137.90	430264G	PUBLIC	RR OVER	SH 6	NONE	0	166.21	416105R	PUBLIC	RR UNDER	IH 35	NONE	0
138.21	430265N	PUBLIC	AT GRADE	BENNETT ST.	FLASHERS	755	166.23	416109T	PUBLIC	AT GRADE	HARRISON ST	GATES	1422
138.47	430266V	PUBLIC	AT GRADE	FIRST ST.	GATES	7876	166.43	416093Y	PUBLIC	RR UNDER	US HWY 84	NONE	0
138.62	430267C	PUBLIC	AT GRADE	COMMERCE ST.	GATES	2100	166.77	414012P	PUBLIC	RR UNDER	LP 340	NONE	0
138.87	430268J	PUBLIC	AT GRADE	CONOLY ST.	GATES	550	167.65	416092S	PUBLIC	AT GRADE	PECAN	GATES	202
138.98	430269R	PUBLIC	AT GRADE	AYCOCK	GATES	1513	167.94	416091K	PUBLIC	AT GRADE	MYERS ST	GATES	1209
139.11	430270K	PUBLIC	AT GRADE	WOOD	CANTS	2500	168.67	416090D	PUBLIC	AT GRADE	CRAVEN AVENUE	GATES	6270
139.15	430271S	PUBLIC	AT GRADE	LIVE OAK (SH 7)	CANTS	6000	169.47	416089J	PUBLIC	RR UNDER	FM 2417	NONE	0
139.16	430272Y	PUBLIC	AT GRADE	COLEMAN	CANTS	2500	170.90	416088C	PUBLIC	AT GRADE	LINCOLN CITY	GATES	225
139.39	430273F	PUBLIC	AT GRADE	CAPPS	CANTS	1500	171.65	416087V	PUBLIC	AT GRADE	ELM MOTT DR-FM 30	GATES/CANTS	2800
139.57	430274M	PUBLIC	AT GRADE	CLAY	FLASHERS	560	172.85	416086N	PUBLIC	AT GRADE	HILLTOP LANE	XBUCKS	89
139.80	430275U	PUBLIC	RR OVER	SH 6	NONE	0	173.50	416084A	PUBLIC	RR OVER	OLD DALLAS RD	NONE	0
140.10	430276B	PUBLIC	AT GRADE	VIRGINIA ST	GATES	350	174.52	416083T	PUBLIC	AT GRADE	BLUHM ROAD	GATES	115
142.92	430287N	PUBLIC	AT GRADE	CR 115 STEINHALL	XBUCKS	63	175.60	416082L	PUBLIC	AT GRADE	FM 3149	CANTS	490
144.43	430291D	PUBLIC	AT GRADE	C.R. 116	XBUCKS	13	176.38	416081E	PUBLIC	AT GRADE	MANGRUM LANE	XBUCKS	10
145.62	430293S	PUBLIC	AT GRADE	CR 112 LAWSON RD	XBUCKS	0	177.40	416080X	PUBLIC	AT GRADE	WIGGINS ROAD	GATES	140
146.47	430294Y	PUBLIC	AT GRADE	C.R. 113	XBUCKS	44	179.90	416077P	PUBLIC	AT GRADE	TOKIO ROAD	GATES	1365
147.10	430297U	PUBLIC	AT GRADE	C.R. 107	XBUCKS	42	180.40	416075B	PUBLIC	AT GRADE	SPRUCE ST	GATES	831
147.67	430300A	PUBLIC	AT GRADE	HALLARD/CR105	XBUCKS	40	180.60	416074U	PUBLIC	AT GRADE	PINE STREET	GATES	668
148.00	430301G	PUBLIC	AT GRADE	CHURCH	XBUCKS	23	180.65	416073M	PUBLIC	AT GRADE	OAK ST/FM 2114	GATES	6300
149.05	430304C	PUBLIC	AT GRADE	SUNSET RD /CR109	XBUCKS	68	180.70	416072F	PUBLIC	AT GRADE	COLUMBUS ST	GATES	960
150.25	430305J	PUBLIC	AT GRADE	RICE	XBUCKS	118	180.75	416071Y	PUBLIC	AT GRADE	BROADWAY ST	GATES	567
151.03	430306R	PUBLIC	AT GRADE	CHARLES	XBUCKS	49	181.40	416070S	PUBLIC	AT GRADE	SPRING ST	GATES	422
151.22	430307X	PUBLIC	AT GRADE	FREDERICK (FM 186	CANTS	430	181.90	416069X	PUBLIC	AT GRADE	GRADY CALVERY	GATES	150
152.05	430308E	PUBLIC	AT GRADE	SANDERS LANE	XBUCKS	101	182.10	416068R	PUBLIC	AT GRADE	COUNTY LINE ROAD	FLASHERS	200

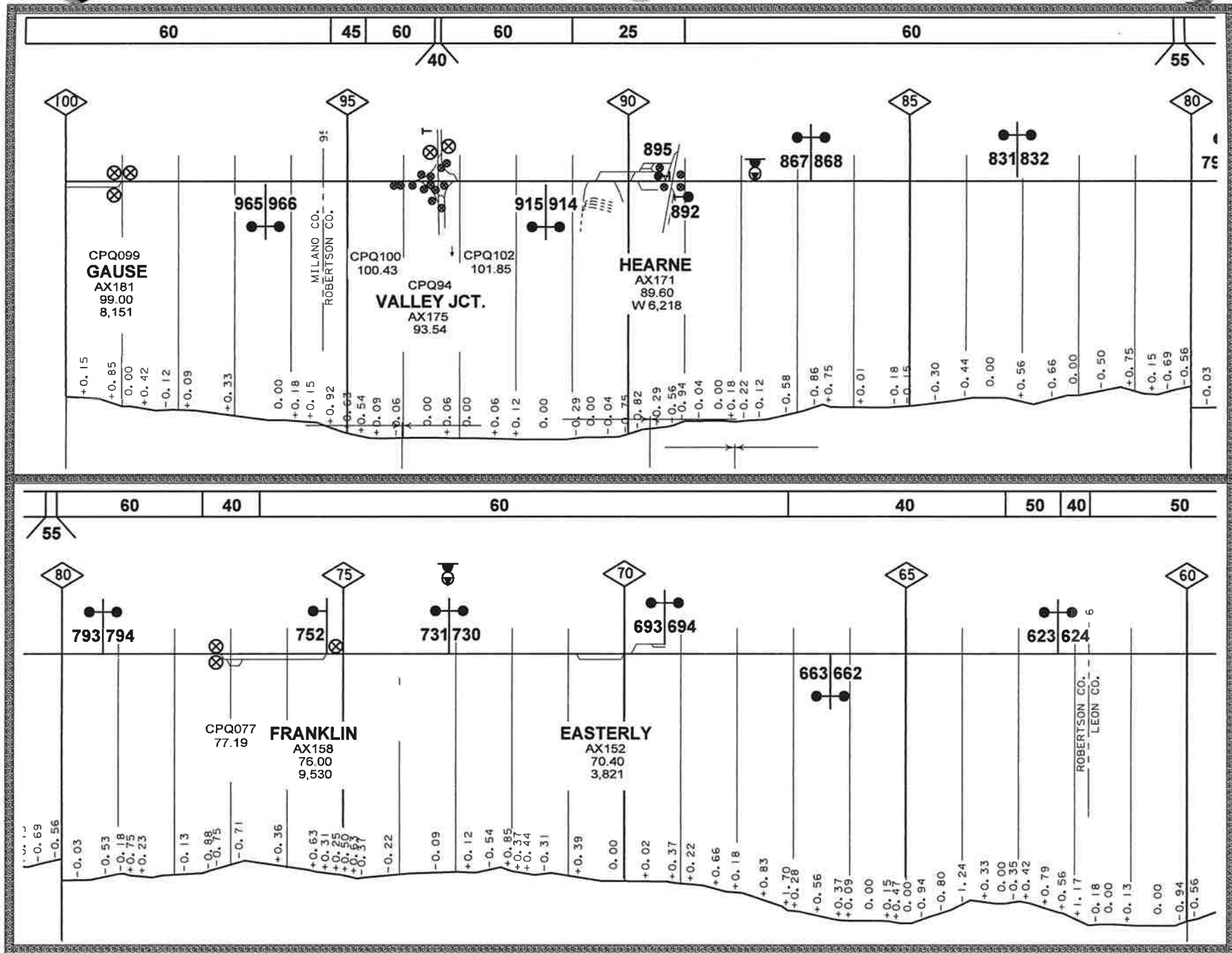
FT.WORTH

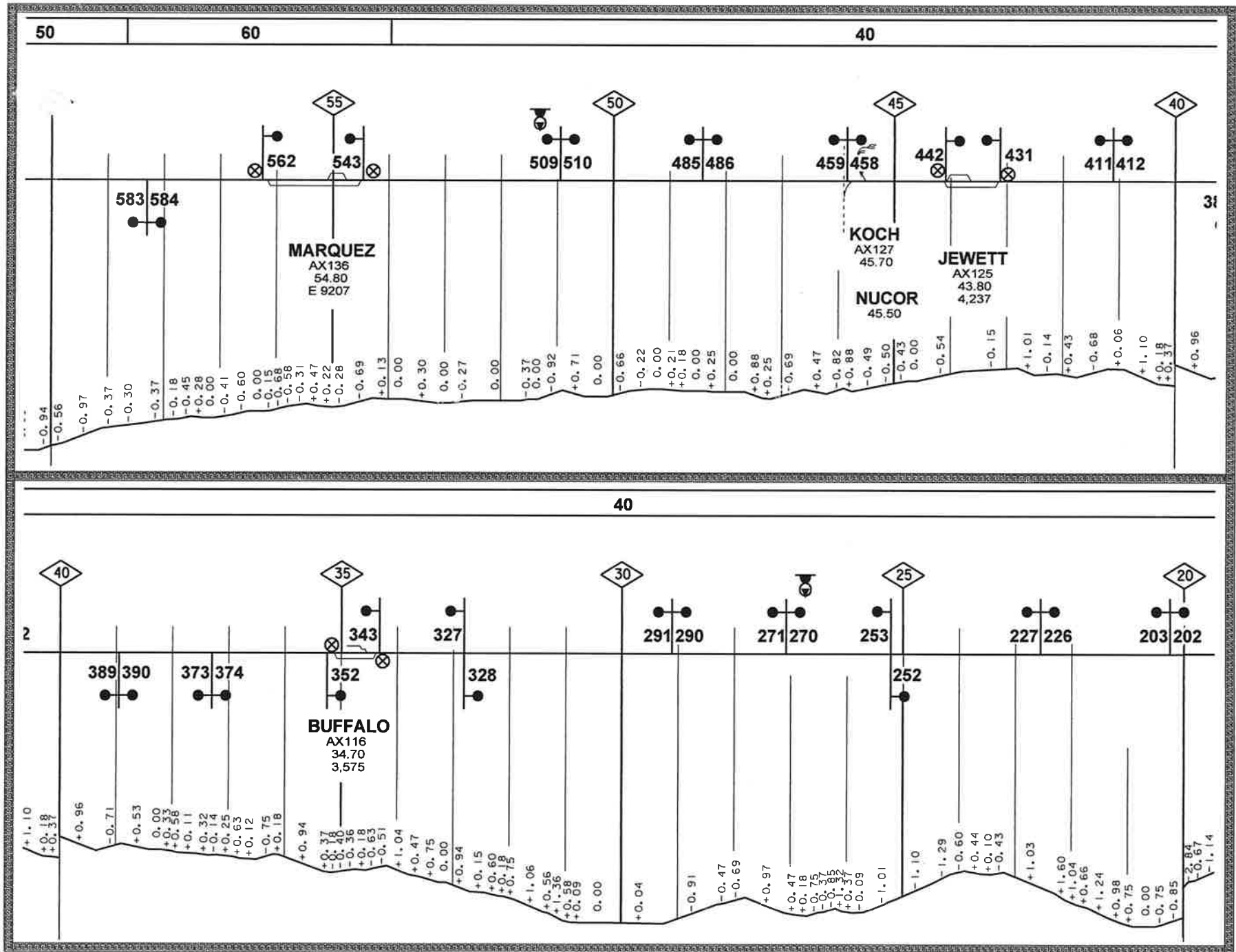
MILE	DOT #	TYPE	GRADE	STREET	WARNING	TRAFFIC	MILE	DOT #	TYPE	GRADE	STREET	WARNING	TRAFFIC
183.40	416065V	PUBLIC	AT GRADE	COUNTY ROAD	XBUCKS	57	224.00	415992E	PUBLIC	AT GRADE	SPARKS / CR404	XBUCKS	20
184.20	416064N	PUBLIC	AT GRADE	PRIVATE FARM XING	STOPSIGNS	6	224.35	415991X	PUBLIC	AT GRADE	FM 3136	CANTS	890
186.30	416062A	PUBLIC	AT GRADE	MESQUITE	XBUCKS	79	225.60	415989W	PUBLIC	AT GRADE	C.R. 319	FLASHERS	60
186.52	416060L	PUBLIC	AT GRADE	MAIN ST(FM 1242)	GATES	1000	226.05	415988P	PUBLIC	RR UNDER	US HWY 67	NONE	0
190.70	416056W	PUBLIC	AT GRADE	CHATT ROAD	XBUCKS	63	227.80	415986B	PUBLIC	AT GRADE	C.R. 210	GATES	160
191.40	416055P	PUBLIC	AT GRADE	CR 3103	XBUCKS	18	228.90	415982Y	PUBLIC	AT GRADE	COUNTY ROAD	XBUCKS	60
193.70	416051M	PUBLIC	RR UNDER	IH 35	NONE	0	230.40	415981S	PUBLIC	AT GRADE	FM 917	GATES/CANTS	2000
195.30	416050F	PUBLIC	AT GRADE	CHURCH & MARK ST	GATES	369	232.15	415980K	PUBLIC	AT GRADE	CR 805	GATES	70
195.55	416048E	PUBLIC	RR OVER	US 77 & 81	NONE	0	234.10	415978J	PUBLIC	AT GRADE	COUNTY ROAD 713	GATES	320
195.80	416046R	PEDESTRIAN	AT GRADE	LAMAR ST	NONE	288	234.60	415977C	PUBLIC	AT GRADE	CR 714	GATES	660
196.10	416045J	PUBLIC	AT GRADE	W WALNUT ST	GATES	2500	236.70	415974G	PUBLIC	AT GRADE	ELDRED ST	GATES	122
196.20	416044C	PUBLIC	AT GRADE	HWY 22 (ELM ST.)	GATES/CANTS	6700	236.80	415973A	PUBLIC	AT GRADE	ELLISON ST	GATES	1330
196.30	416043V	PUBLIC	AT GRADE	FRANKLIN ST	GATES	659	236.88	415972T	PUBLIC	AT GRADE	RENFRO ST (SP 50)	GATES/CANTS	11600
196.75	416041G	PUBLIC	RR OVER	ITASCA	NONE	0	237.35	415970E	PUBLIC	AT GRADE	HWY 24	FLASHERS	1029
197.00	415818V	PUBLIC	RR OVER	US 77 & 81	NONE	0	237.37	415969K	PUBLIC	RR UNDER	HWY 174	NONE	0
197.00	415817N	PUBLIC	AT GRADE	MILFORD ROAD	XBUCKS	383	238.22	414400N	PUBLIC	AT GRADE	NE ALSBURY	GATES	0
197.00	415816G	PUBLIC	RR OVER	PUBLIC ST.	NONE	0	238.80	415968D	PUBLIC	AT GRADE	MCALISTER RD	CANTS	110
199.00	416038Y	PUBLIC	AT GRADE	HCR 4230	XBUCKS	40	239.20	415967W	PUBLIC	AT GRADE	CROWLEY RD/FM 118	GATES/CANTS	10000
201.50	416037S	PUBLIC	AT GRADE	CR 4240	XBUCKS	28	241.80	415963U	PUBLIC	AT GRADE	RISINGOR RD	GATES	1205
201.65	416036K	PUBLIC	AT GRADE	CR 4281	XBUCKS	79	243.20	415961F	PUBLIC	AT GRADE	SYCAMORE SCHL RD	GATES/CANTS	3140
202.70	416034W	PUBLIC	AT GRADE	CR 4247	XBUCKS	30	245.40	415960Y	PUBLIC	RR OVER	IH 820	NONE	0
203.70	416033P	PUBLIC	AT GRADE	FM 3147	CANTS	150	246.25	415956J	PUBLIC	RR UNDER	FELIX ST	NONE	0
204.30	416032H	PUBLIC	AT GRADE	CR4255	XBUCKS	10	246.70	415955C	PUBLIC	AT GRADE	W KELLIS ST	GATES	2950
206.30	416029A	PUBLIC	AT GRADE	SPURGEON ST	GATES	290	246.75	415954V	PUBLIC	RR OVER	W SEMINARY DR	NONE	0
206.70	416027L	PUBLIC	AT GRADE	MAIN ST-FM66	GATES	1400	246.95	415953N	PUBLIC	AT GRADE	W BOLT ST	GATES/CANTS	6720
206.75	416026E	PUBLIC	AT GRADE	MONROE ST	XBUCKS	111	247.25	415951A	PUBLIC	AT GRADE	DICKSON	GATES	3130
208.40	416020N	PUBLIC	AT GRADE	CR 4111	XBUCKS	15	247.60	415950T	PUBLIC	AT GRADE	W BIDDISON ST	GATES	4710
209.40	416018M	PUBLIC	AT GRADE	FM 2719	XBUCKS	200	247.70	415949Y	PUBLIC	AT GRADE	W BEWICK ST	GATES	1530
210.15	416017F	PUBLIC	AT GRADE	COUNTY ROAD	XBUCKS	25	248.20	415948S	PUBLIC	RR UNDER	W BERRY ST	CANTS	15190
210.90	416016Y	PUBLIC	AT GRADE	FM 67	GATES	600	248.35	415947X	PUBLIC	AT GRADE	BOWIE	CANTS	0
211.25	416015S	PUBLIC	AT GRADE	CR4148	XBUCKS	9	248.50	415946D	PUBLIC	AT GRADE	W LOWDEN	XBUCKS	220
212.20	416014K	PUBLIC	AT GRADE	CR 4149	XBUCKS	9	248.77	415945W	PUBLIC	RR OVER	MORNINGSIDE DR	NONE	0
214.15	416012W	PUBLIC	AT GRADE	PECAN ST.	GATES	230	249.60	415943H	PUBLIC	RR UNDER	ALLEN ST	NONE	0
214.30	416011P	PUBLIC	AT GRADE	E WILLOW	XBUCKS	570	249.60	415943H	PUBLIC	RR UNDER	ALLEN ST	NONE	0
214.65	416009N	PUBLIC	AT GRADE	FM 4/CRINER	GATES/CANTS	3400	249.91	415937E	PUBLIC	AT GRADE	E MAGNOLIA	GATES	2130
214.76	416008G	PUBLIC	AT GRADE	MAIN ST	XBUCKS	107	249.91	415937E	PUBLIC	AT GRADE	E MAGNOLIA	GATES	2130
216.00	416006T	PUBLIC	AT GRADE	CR 301	XBUCKS	14	250.10	415936X	PUBLIC	RR OVER	E ROSEDALE ST	NONE	0
217.60	416004E	PUBLIC	AT GRADE	CR 304A	XBUCKS	20	250.10	415936X	PUBLIC	RR OVER	E ROSEDALE ST	NONE	0
218.05	416003X	PUBLIC	AT GRADE	CR 305	XBUCKS	20	250.40	415934J	PUBLIC	RR UNDER	E HATTIE ST	NONE	0
218.50	416001J	PUBLIC	AT GRADE	CR 106	XBUCKS	40	250.40	415934J	PUBLIC	RR UNDER	E HATTIE ST	NONE	0
220.60	415996G	PUBLIC	AT GRADE	C.R. 313	GATES	100	250.75	415933C	PUBLIC	AT GRADE	E BROADWAY AV	FLASHERS	181
223.05	415994T	PUBLIC	AT GRADE	CR 405	XBUCKS	0	250.80	415366M	PUBLIC	AT GRADE	BROADWAY	FLASHERS	126
223.80	415993L	PUBLIC	AT GRADE	MAPLE ST/CR 401	GATES	2060	250.85	415932V	PUBLIC	RR OVER	VICKERY BLVD.	NONE	0

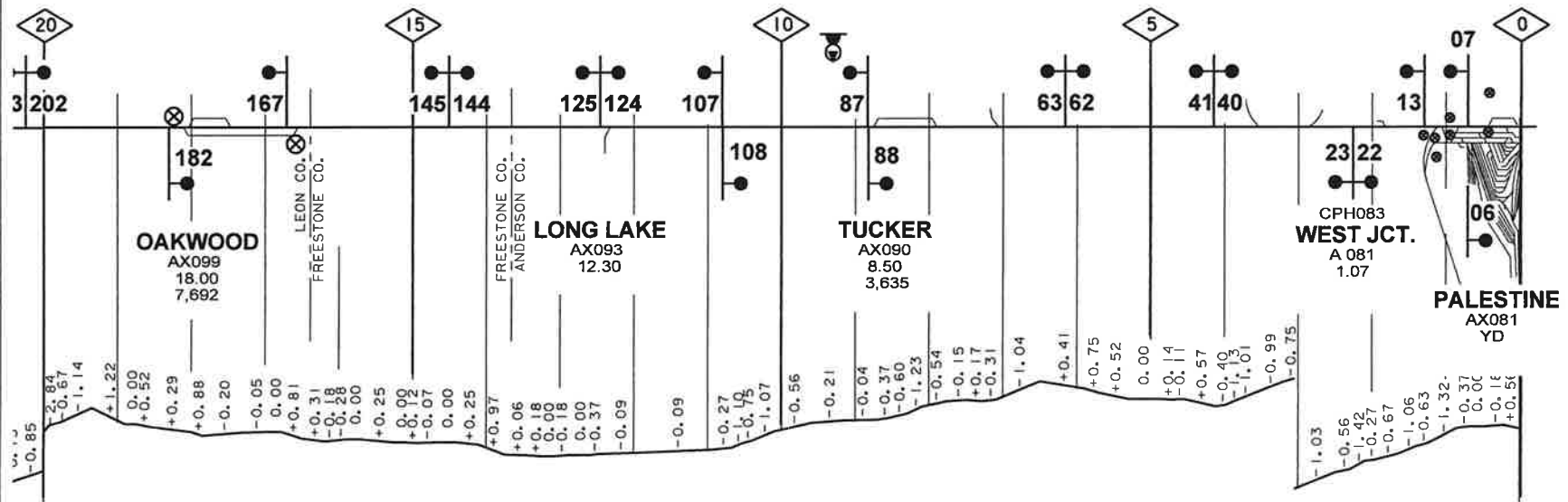
HEARNE SUBDIVISION

**CORRECTED VERSION
10/25/98**











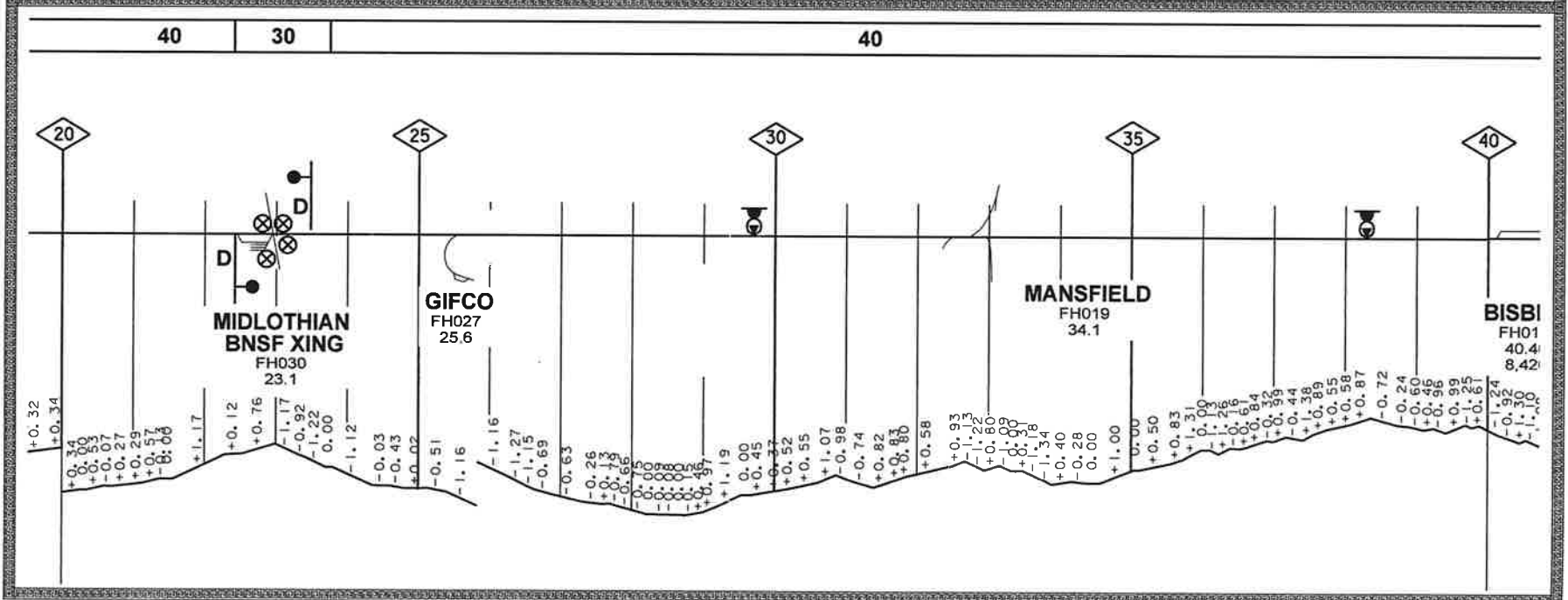
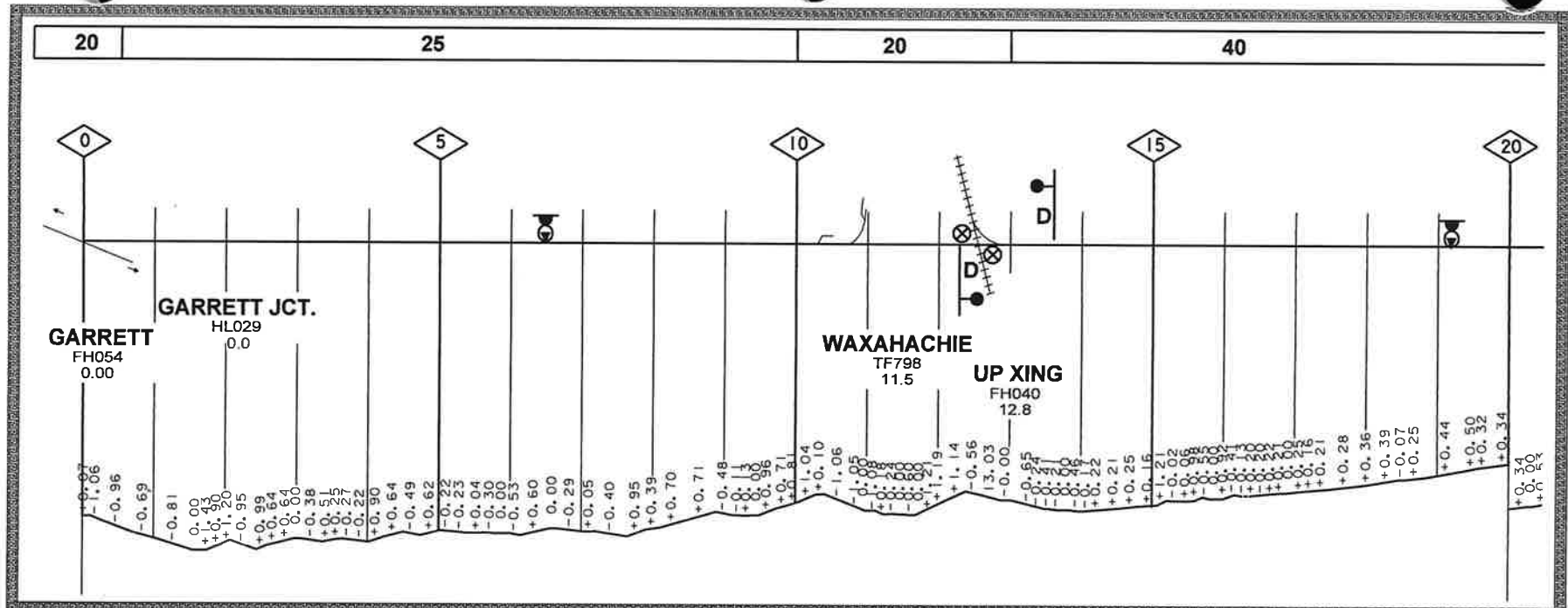
HEARNE

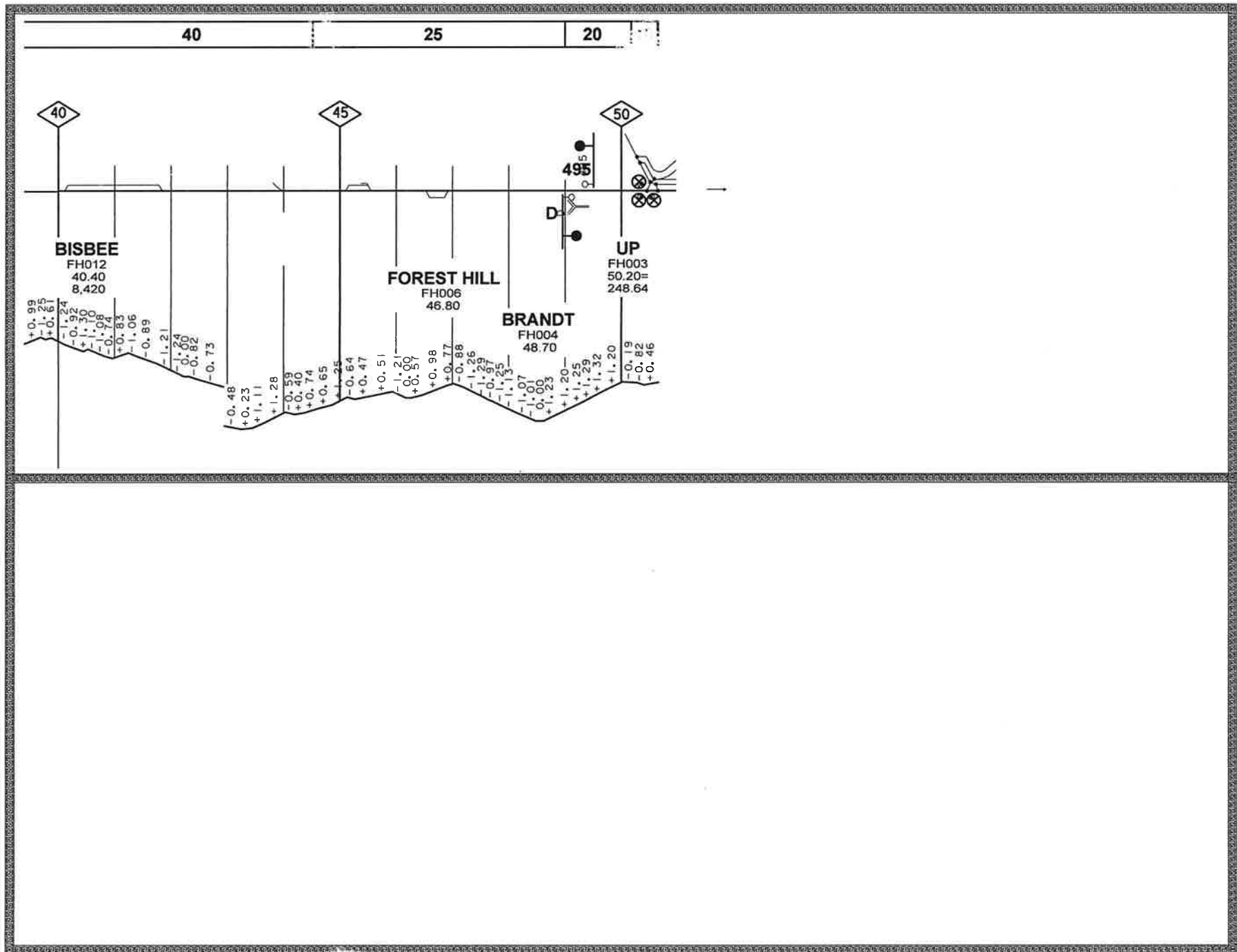
MILE	DOT #	TYPE	GRADE	STREET	WARNING	TRAFFIC	MILE	DOT #	TYPE	GRADE	STREET	WARNING	TRAFFIC
1.50	432207A	PUBLIC	AT GRADE	VARIAH ST	FLASHERS	1870	69.10	432238Y	PUBLIC	AT GRADE	CR 361	XBUCKS	30
1.75	432208G	PUBLIC	RR UNDER	LOOP 256	NONE	0	71.60	432240A	PUBLIC	AT GRADE	CR 348	XBUCKS	40
2.25	432209N	PUBLIC	AT GRADE	KNOX ST	GATES	1150	73.10	432241G	PUBLIC	AT GRADE	FM 1940	FLASHERS	590
3.65	432347C	PUBLIC	AT GRADE	CR2144 ROAD	XBUCKS	60	75.10	432243V	PUBLIC	AT GRADE	CR342	XBUCKS	10
8.70	432213D	PUBLIC	AT GRADE	CR 2130	XBUCKS/STOPSIGNS	30	76.60	432245J	PUBLIC	AT GRADE	DUFFY ST	XBUCKS	140
9.40	432216Y	PUBLIC	AT GRADE	CR21336	XBUCKS	310	76.70	432246R	PUBLIC	AT GRADE	OWENSVILLE STREET	XBUCKS	420
11.20	432217F	PUBLIC	RR OVER	SH 294	NONE	0	76.90	432247X	PUBLIC	AT GRADE	BREMOND ST (FM46)	GATES	2200
11.60	432218M	PUBLIC	AT GRADE	CR 2122	XBUCKS	70	77.00	432248E	PUBLIC	AT GRADE	CENTER ST	GATES	430
12.40	432219U	PUBLIC	AT GRADE	CR 2123	XBUCKS	80	77.10	432249L	PUBLIC	AT GRADE	CALVERT ST	XBUCKS	440
17.95	432348J	PUBLIC	AT GRADE	WHITT ST.	GATES	100	78.00	432250F	PUBLIC	AT GRADE	CR 329	XBUCKS	90
18.00	432349R	PUBLIC	AT GRADE	FM 542	GATES	1600	79.70	432253B	PUBLIC	AT GRADE	CR 246	XBUCKS	20
18.10	432350K	PUBLIC	RR OVER	*PUBLIC	NONE	0	81.10	432255P	PUBLIC	AT GRADE	CR 244	XBUCKS	80
23.20	432332M	PUBLIC	AT GRADE	CR 224(PEELER SWI	XBUCKS	160	83.10	432259S	PUBLIC	AT GRADE	WILSON RD	XBUCKS	0
26.78	432336P	PUBLIC	AT GRADE	CR221	XBUCKS	40	83.80	432260L	PUBLIC	AT GRADE	FM 2549	GATES	300
28.40	432338D	PUBLIC	AT GRADE	CR223	XBUCKS	40	84.20	432262A	PUBLIC	AT GRADE	CR 242 AL DAVIS L	XBUCKS	40
34.20	432351S	PUBLIC	AT GRADE	REEDER HILL	XBUCKS	390	86.20	432267J	PUBLIC	AT GRADE	HARLESS LN - CR24	XBUCKS	190
34.60	432352Y	PUBLIC	AT GRADE	HAGGARD ST	XBUCKS	160	88.40	432271Y	PUBLIC	AT GRADE	COUNTY ROAD	XBUCKS	10
34.70	432353F	PUBLIC	AT GRADE	CENTER ST	GATES	420	89.00	432272F	PUBLIC	AT GRADE	N SAN JOSE ST	XBUCKS	460
34.80	432354M	PUBLIC	AT GRADE	FAIRFIELD ST	GATES	290	89.30	432273M	PUBLIC	AT GRADE	US79/SH6	GATES/CANTS	10600
35.20	432355U	PUBLIC	RR OVER	OLD US 75	NONE	0	89.35	432274U	PUBLIC	AT GRADE	W SEVENTH ST	XBUCKS	30
35.90	432356B	PUBLIC	AT GRADE	SOUTH PARK	XBUCKS	10	89.50	432275B	PUBLIC	AT GRADE	CEDAR/FULTON STS	FLASHERS	2200
36.50	432357H	PUBLIC	RR OVER	IH 45	NONE	0	90.00	432276H	PUBLIC	AT GRADE	N ALAMO	GATES	4600
36.70	432358P	PUBLIC	AT GRADE	SAND HILL-CEMETER	XBUCKS	20	90.30	432277P	PUBLIC	AT GRADE	KARNEY ST	XBUCKS	870
38.10	432344G	PUBLIC	AT GRADE	*PUBLIC	XBUCKS	120	91.70	432280X	PUBLIC	RR OVER	*PUBLIC	NONE	0
38.80	432345N	PUBLIC	AT GRADE	CR 329	GATES	290	92.75	867237V	PUBLIC	AT GRADE	COUNTY ROAD	NONE	10
42.80	432359W	PUBLIC	AT GRADE	PINE ST-CR327	XBUCKS/STOPSIGNS	70							
43.60	432360R	PUBLIC	RR OVER	PUBLIC-SIDEWALK	NONE	0							
43.80	432361X	PUBLIC	AT GRADE	DIVISION ST	FLASHERS	100							
44.00	432362E	PUBLIC	AT GRADE	2ND ST	XBUCKS	940							
44.02	432363L	PUBLIC	AT GRADE	*PUBLIC	XBUCKS	460							
44.60	432364T	PUBLIC	RR UNDER	FM 39	NONE	0							
45.50	432365A	PUBLIC	AT GRADE	CR347	XBUCKS	70							
45.51	432366G	PUBLIC	AT GRADE	US HWY 79	CANTS	4600							
47.70	432368V	PUBLIC	AT GRADE	CR346	XBUCKS	10							
48.50	432369C	PUBLIC	AT GRADE	CR348	XBUCKS	80							
54.60	432376M	PUBLIC	AT GRADE	SH 7	GATES	1850							
54.90	432377U	PUBLIC	AT GRADE	LOOP 208	FLASHERS	560							
55.10	432378B	PUBLIC	AT GRADE	PECAN ST	XBUCKS	20							
55.50	432379H	PUBLIC	AT GRADE	COMMERCE ST	XBUCKS	10							
57.90	432233P	PUBLIC	AT GRADE	FM 3	FLASHERS	800							
63.10	432234W	PUBLIC	AT GRADE	CR 365	XBUCKS	70							
66.30	432235D	PUBLIC	AT GRADE	CR335-HOXIE CHAPP	XBUCKS	40							
68.00	432236K	PUBLIC	AT GRADE	CR 354	XBUCKS	110							

MIDLOTHIAN SUBDIVISION

**CORRECTED VERSION
10/25/98**







MIDLOTHIAN

MILE	DOT #	TYPE	GRADE	STREET	WARNING	TRAFFIC	MILE	DOT #	TYPE	GRADE	STREET	WARNING	TRAFFIC
.04	765276D	PUBLIC	AT GRADE	COFFEY AVE.	NONE	10	29.48	765223E	PUBLIC	AT GRADE	SETON ROAD	XBUCKS	520
.14	765544L	PUBLIC	AT GRADE	BOYCE DRIVE	XBUCKS	660	29.64	765224L	PUBLIC	AT GRADE	HOLLAND BRITT RD	XBUCKS	140
2.30	765903A	PUBLIC	AT GRADE	FM-1722	CANTS	400	30.44	765225T	PUBLIC	AT GRADE	SETON ROAD	XBUCKS	440
3.74	765906V	PUBLIC	AT GRADE	COUNTY ROAD	XBUCKS	80	32.13	765226A	PUBLIC	AT GRADE	MITCHEL MANSFIELD	XBUCKS	230
4.45	765907C	PUBLIC	AT GRADE	COUNTY ROAD	XBUCKS	5	32.84	765227G	PUBLIC	AT GRADE	WISTERIA STREET	GATES	3090
4.92	765909R	PUBLIC	AT GRADE	COUNTY ROAD	XBUCKS	20	33.52	765228N	PUBLIC	AT GRADE	BROAD STREET	GATES	5610
5.07	765910K	PUBLIC	AT GRADE	BOYCE DRIVE	XBUCKS	210	33.90	765229V	PUBLIC	AT GRADE	WALNUT CREEK DRIV	GATES	3000
5.72	765913F	PUBLIC	AT GRADE	COUNTY ROAD	XBUCKS	10	34.13	765230P	PUBLIC	AT GRADE	SMITH STREET	XBUCKS/STOPSIGNS	260
6.56	765912Y	PUBLIC	AT GRADE	COUNTY ROAD	XBUCKS	5	34.20	765268L	PUBLIC	RR UNDER	US 287 OVERPASS	NONE	0
9.40	765916B	PUBLIC	RR UNDER	US 287 OVERPASS	NONE	0	34.35	765231W	PUBLIC	AT GRADE	NORTH ROAD	GATES	1560
10.50	765868N	PUBLIC	AT GRADE	PETERS STREET	GATES	2260	34.94	765232D	PUBLIC	AT GRADE	COUNTY ROAD	XBUCKS	170
10.68	765869V	PUBLIC	AT GRADE	MUNCHUS STREET	XBUCKS	970	35.96	765233K	PUBLIC	AT GRADE	NEWT PATTERSON RD	XBUCKS	230
11.12	765870P	PUBLIC	AT GRADE	AIKEN STREET	XBUCKS	1100	36.70	765234S	PUBLIC	AT GRADE	FM-1187 (BLOODWOR	GATES/CANTS	12700
11.15	765871W	PUBLIC	AT GRADE	WYATT STREET	GATES	2280	38.66	765237M	PUBLIC	AT GRADE	DICK PRICE ROAD	GATES	2480
11.24	765877M	PUBLIC	AT GRADE	US 287	XBUCKS	1800	38.90	765238U	PUBLIC	AT GRADE	CAGLE CROW	XBUCKS	240
11.31	765878U	PUBLIC	AT GRADE	FAIRVIEW STREET	NONE	90	39.62	765239B	PUBLIC	AT GRADE	HUDSON CEMETERY	XBUCKS	450
11.33	765872D	PUBLIC	AT GRADE	KAUFMAN STREET	WIGWAGS	1500	40.07	765240V	PUBLIC	AT GRADE	EDEN RD	GATES	1860
11.37	765879B	PUBLIC	AT GRADE	JEFFERSON STREET	NONE	1030	41.87	765241C	PUBLIC	AT GRADE	NEW HOPE ROAD	GATES	3000
11.46	765880V	PUBLIC	AT GRADE	JIM STREET	NONE	50	42.30	765242J	PUBLIC	AT GRADE	AVERETT STREET	GATES	1850
11.51	765873K	PUBLIC	AT GRADE	JACKSON STREET	WIGWAGS	910	42.94	765244X	PUBLIC	AT GRADE	DICK PRICE RD	GATES	3130
11.55	765874S	PUBLIC	AT GRADE	COLLEGE STREET	GATES	4190	44.00	765267E	PUBLIC	RR UNDER	LOOP 820 OVERPASS	NONE	0
11.60	765875Y	PUBLIC	AT GRADE	ROGERS STREET	FLASHERS	1510	44.60	765245E	PUBLIC	AT GRADE	ANGLIN DRIVE	CANTS	3320
11.67	765876F	PUBLIC	AT GRADE	ELM ST. (HWY 77)	CANTS	16500	45.15	765246L	PUBLIC	AT GRADE	HARTMAN ROAD	GATES	2460
11.70	765883R	PUBLIC	AT GRADE	MONROE STREET	WIGWAGS	1190	45.48	765247T	PUBLIC	AT GRADE	CRAWFORD LANE	GATES	1890
11.76	765884X	PUBLIC	AT GRADE	FERRIS STREET	FLASHERS	970	45.80	765248A	PUBLIC	AT GRADE	CARDINAL RIDGE RD	CANTS	1820
11.93	765885E	PUBLIC	AT GRADE	HAWKINS STREET	XBUCKS/STOPSIGNS	770	45.95	765249G	PUBLIC	AT GRADE	SHACKLEFORD ST	CANTS	510
12.04	765886L	PUBLIC	AT GRADE	GIBSON STREET	GATES	1450	46.27	765250B	PUBLIC	AT GRADE	FOREST HILL DRIVE	CANTS	3080
12.37	765889G	PUBLIC	AT GRADE	PATRICK STREET	FLASHERS	1150	46.51	765251H	PUBLIC	AT GRADE	WICHITA STREET	GATES	14110
12.63	765203T	PUBLIC	AT GRADE	HIGHLAND AVENUE	XBUCKS	470	46.90	765266X	PUBLIC	AT GRADE	HORTON STREET	GATES	2390
12.78	765204A	PUBLIC	AT GRADE	GRAND AVENUE	GATES	5440	47.10	765265R	PUBLIC	AT GRADE	SEMINARY DR	GATES	9640
13.30	765206N	PUBLIC	RR OVER	SH 287 UNDERPASS	NONE	0	47.47	912112T	PUBLIC	AT GRADE	SOUTH CAMPUS DRIV	GATES	0
13.70	765207V	PUBLIC	RR UNDER	US 77 OVERPASS	NONE	0	48.35	765264J	PUBLIC	AT GRADE	BUTLER STREET	XBUCKS	80
14.58	765209J	PUBLIC	AT GRADE	COUNTY ROAD	XBUCKS	10	49.29	912113A	PUBLIC	AT GRADE	EAST SHAW STREET	GATES	0
15.04	765210D	PUBLIC	AT GRADE	FM-875	CANTS	1350	49.70	765263C	PUBLIC	RR UNDER	US 81 OVERPASS	NONE	0
16.30	765211K	PUBLIC	AT GRADE	COUNTY ROAD	XBUCKS	400	49.79	765260G	PUBLIC	AT GRADE	BERRY ST	GATES	23600
19.22	765213Y	PUBLIC	AT GRADE	COUNTY ROAD	XBUCKS	315	49.97	765262V	PUBLIC	AT GRADE	BOWIE STREET	XBUCKS	1230
19.83	765214F	PUBLIC	AT GRADE	COUNTY ROAD	XBUCKS	285	50.07	765261N	PUBLIC	AT GRADE	LOWDEN STREET	XBUCKS	200
21.30	765215M	PUBLIC	RR UNDER	US 287 OVERPASS	NONE	0	50.32	765259M	PUBLIC	AT GRADE	CAPPS STREET	FLASHERS	50
21.97	765273H	PUBLIC	AT GRADE	COUNTY ROAD	XBUCKS	10	50.40	765258F	PUBLIC	AT GRADE	MORNINGSIDE DRIVE	GATES	4760
22.52	765217B	PUBLIC	AT GRADE	AVE. E (FM-1387)	CANTS	3100	50.57	765257Y	PUBLIC	AT GRADE	PAIGE STREET	XBUCKS	250
23.12	765219P	PUBLIC	AT GRADE	9 TH ST. (LP-489)	GATES	9100	50.64	765256S	PUBLIC	AT GRADE	RAMSEY STREET	XBUCKS	230
23.65	765218H	PUBLIC	RR UNDER	US 67 OVERPASS	NONE	0	50.68	765255K	PUBLIC	AT GRADE	JESSMINE STREET	XBUCKS	500
25.49	765221R	PUBLIC	AT GRADE	COUNTY ROAD	XBUCKS	395	51.00	765254D	PUBLIC	RR UNDER	S. MAIN OVERPASS	NONE	0

						MIDLOTHIAN
MILE	DOT #	TYPE	GRADE	STREET	WARNING	TRAFFIC
51.30	765253W	PUBLIC	RR UNDER	ALLEN ST OVERPASS	NONE	0
51.60	765252P	PUBLIC	AT GRADE	MAGNOLIA AVENUE	GATES	300
52.02	765278S	PUBLIC	AT GRADE	LEUDA STREET	XBUCKS	3230
52.10	765279Y	PUBLIC	RR UNDER	HATTIE ST OVERPAS	NONE	0
52.40	765280T	PUBLIC	AT GRADE	BROADWAY STREET	XBUCKS	150
52.70	748314R	PUBLIC	RR UNDER	IH 30/35W OVERPAS	NONE	0

SHERMAN SUBDIVISION

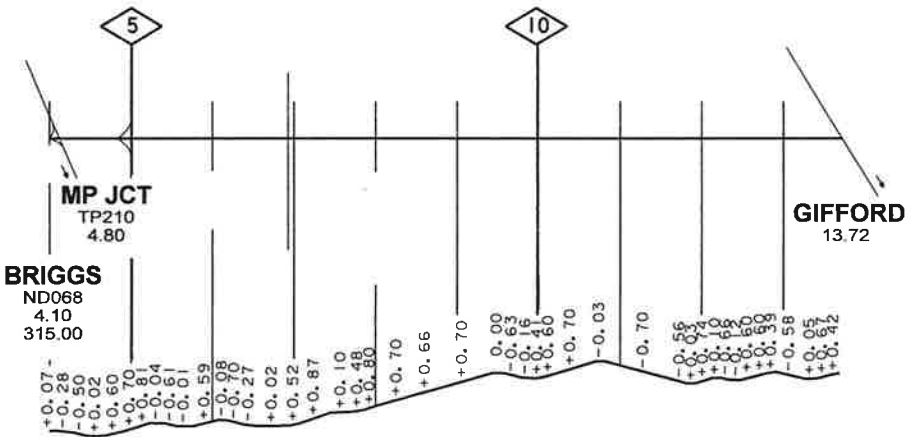
**CORRECTED VERSION
10/25/98**



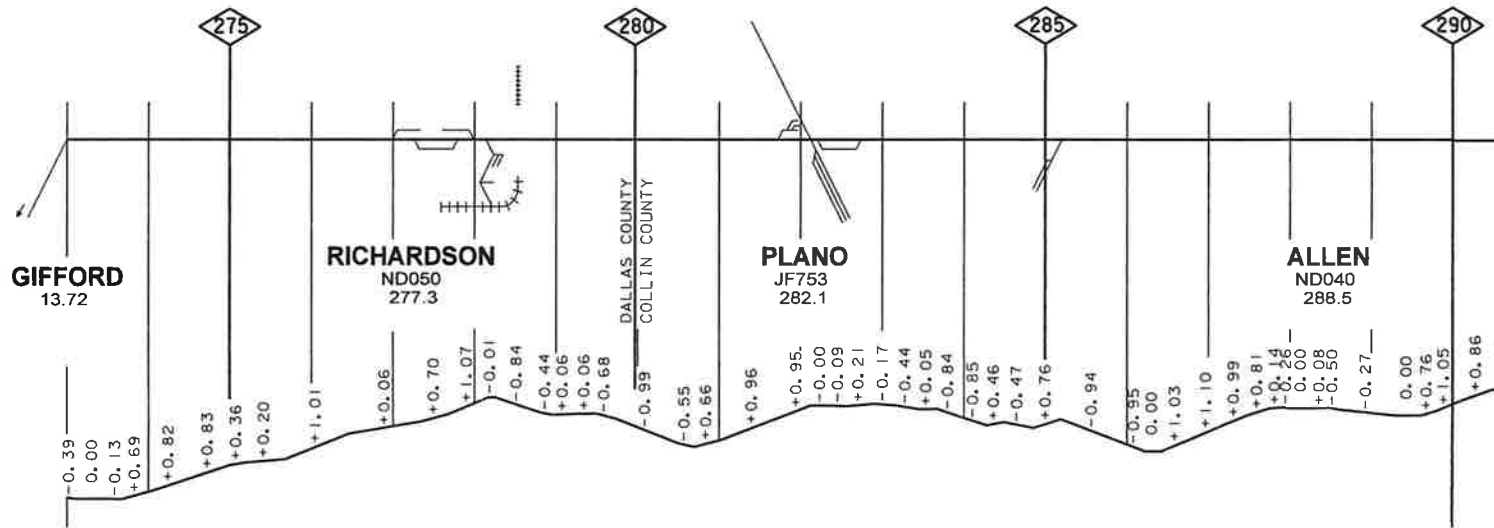
25

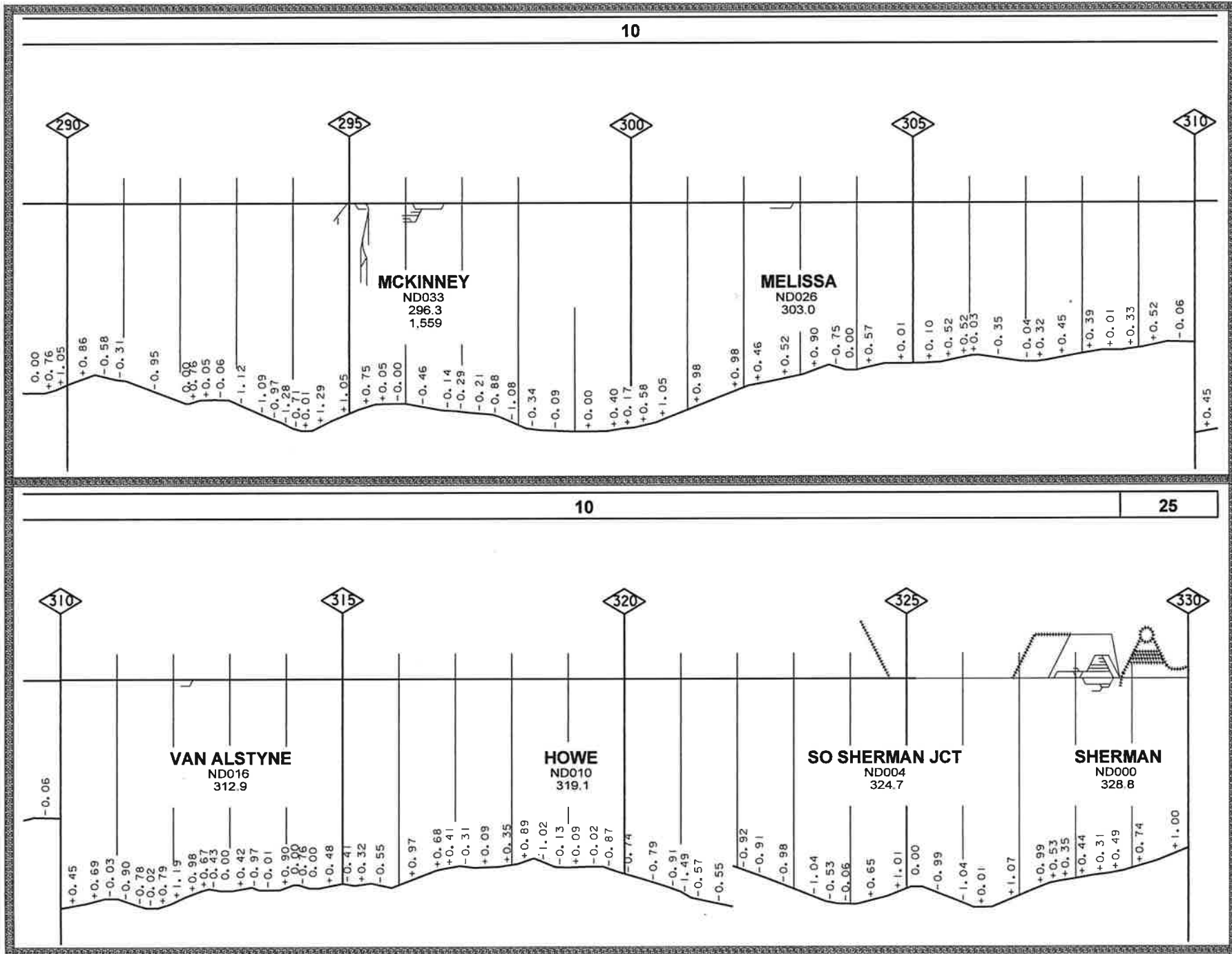
10

TOWER 119
48,433



10





SHERMAN

MILE	DOT #	TYPE	GRADE	STREET	WARNING	TRAFFIC	MILE	DOT #	TYPE	GRADE	STREET	WARNING	TRAFFIC
5.49	765857B	PUBLIC	RR OVER	MILITARY PKY U.P.	NONE	0	282.50	763405J	PUBLIC	AT GRADE	16TH STREET	XBUCKS	850
6.02	763433M	PUBLIC	RR UNDER	IH 30 OVERPASS	NONE	0	282.60	763404C	PUBLIC	AT GRADE	17TH STREET	XBUCKS	7320
6.03	763317Y	PUBLIC	RR UNDER	IH 30 OVERPASS	NONE	0	282.70	763403V	PUBLIC	AT GRADE	18TH STREET	GATES	7610
6.30	765854F	PEDESTRIAN	RR OVER	PED. GOLF UNDERPA	NONE	0	283.02	763402N	PUBLIC	AT GRADE	22ND STREET	GATES	980
7.43	765853Y	PUBLIC	RR OVER	GRAND AVE UNDERPA	NONE	0	283.22	912109K	PUBLIC	AT GRADE	PARK BLVD.	GATES/CANTS	0
7.69	765848C	PUBLIC	RR OVER	WINSTEAD DRIVE U.	NONE	0	283.60	763401G	PUBLIC	AT GRADE	PARKER ROAD	GATES/CANTS	28910
8.54	765852S	PUBLIC	RR OVER	LAWTHER DR UNDERP	NONE	0	285.07	763399H	PUBLIC	AT GRADE	SPRING CREEK PARK	GATES/CANTS	22240
9.78	765851K	PUBLIC	RR UNDER	MOCKINGBIRD OVERP	NONE	0	285.09	763400A	PUBLIC	AT GRADE	STATE HWY 5	FLASHERS	10700
9.88	763432F	PUBLIC	RR UNDER	FISHER RD OVERPAS	NONE	0	285.72	748325D	PUBLIC	AT GRADE	LEGACY DRIVE	GATES	0
10.23	763431Y	PUBLIC	RR UNDER	TRAMMEL DR OVERPA	NONE	0	286.80	763398B	PUBLIC	AT GRADE	BRIDGEMONT DRIVE	XBUCKS	50
10.80	763430S	PUBLIC	RR UNDER	LOOP 12 OVERPASS	NONE	0	287.63	763397U	PUBLIC	AT GRADE	BETHANY STREET	GATES	11540
10.90	763429X	PUBLIC	RR UNDER	ABRAMS RD OVERPAS	NONE	0	288.39	912034N	PUBLIC	AT GRADE	MC DERMOTT RD FM2	GATES/CANTS	0
11.20	765847V	PUBLIC	RR OVER	SKILLMAN UNDERPAS	NONE	0	288.40	763396M	PUBLIC	AT GRADE	BELMONT STREET	GATES	870
11.65	765846N	PUBLIC	RR OVER	PARK LANE UNDERPA	NONE	0	288.50	763395F	PUBLIC	AT GRADE	FM-2170	GATES	2500
12.17	763428R	PUBLIC	RR UNDER	FAIR OAKS OVERPAS	NONE	0	288.70	763394Y	PUBLIC	AT GRADE	CITY STREET	XBUCKS	50
12.35	763426C	PUBLIC	AT GRADE	HOLLY HILL DRIVE	GATES	1020	289.37	748323P	PUBLIC	AT GRADE	EXCHANGE PARKWAY	GATES	0
12.87	763427J	PUBLIC	RR OVER	TEX 5 UNDERPASS	NONE	0	290.50	763393S	PUBLIC	AT GRADE	FM 2786 (STACY RO	GATES	5100
273.94	763471W	PUBLIC	AT GRADE	FOREST LANE	GATES/CANTS	28680	291.13	763392K	PUBLIC	AT GRADE	COUNTY ROAD	XBUCKS	30
274.56	912107W	PUBLIC	AT GRADE	FLOYD ROAD	GATES	0	292.05	763391D	PUBLIC	AT GRADE	COUNTY ROAD	XBUCKS	10
274.90	763472D	PUBLIC	RR UNDER	LOOP 635 SB OVERP	NONE	0	292.14	763390W	PUBLIC	RR OVER	TEX 5 UNDERPASS	NONE	0
274.91	763473K	PUBLIC	RR UNDER	LOOP 635 NB OVERP	NONE	0	293.14	763389C	PUBLIC	AT GRADE	FM 1378	CANTS	1450
275.20	763474S	PUBLIC	AT GRADE	VALLEY VIEW ROAD	GATES	16660	294.50	763388V	PUBLIC	RR OVER	OLD MILL RD UNDER	NONE	0
276.18	763577S	PUBLIC	AT GRADE	BUCKINGHAM ROAD	GATES/CANTS	0	295.02	763387N	PUBLIC	AT GRADE	FM 546 (INDUS. BL	GATES/CANTS	7490
276.30	763475Y	PUBLIC	AT GRADE	CITY SEWER PLANT	XBUCKS	100	295.50	763386G	PUBLIC	AT GRADE	ELM STREET	GATES	1960
276.50	763476F	PUBLIC	AT GRADE	SPRING VALLEY ROA	GATES	38350	295.80	763385A	PUBLIC	AT GRADE	JEFFERSON STREET	STOPSIGNS	470
276.98	763678D	PUBLIC	AT GRADE	PHILLIP STREET	GATES	1980	295.98	763384T	PUBLIC	AT GRADE	SHORT STREET	GATES	2300
277.10	763677W	PUBLIC	AT GRADE	POLK STREET	FLASHERS	3430	296.00	763383L	PUBLIC	AT GRADE	STANDIFER STREET	GATES	1790
277.20	763676P	PUBLIC	AT GRADE	MAIN STREET	GATES/CANTS	20230	296.10	763382E	PUBLIC	AT GRADE	ANTHONY STREET	XBUCKS	900
277.26	763672M	PUBLIC	AT GRADE	DOROTHY DRIVE	XBUCKS	2450	296.30	763381X	PUBLIC	AT GRADE	LOUISIANA STREET	GATES	6880
277.50	763675H	PUBLIC	AT GRADE	JACKSON STREET	GATES	3320	296.40	763380R	PUBLIC	AT GRADE	VIRGINIA STREET	GATES	1410
277.62	763673U	PUBLIC	AT GRADE	GROVE ROAD	XBUCKS	3870	296.95	763379W	PUBLIC	RR OVER	SMITH ST UNDERPAS	NONE	0
277.84	763674B	PUBLIC	AT GRADE	BOWSER ROAD	XBUCKS	2850	297.15	763378P	PUBLIC	AT GRADE	MAIN STREET	XBUCKS	310
278.09	763671F	PUBLIC	AT GRADE	GREENVILLE AVENUE	XBUCKS	11770	297.20	765332H	PUBLIC	RR OVER	TEX 24 UNDERPASS	NONE	0
278.10	763670Y	PUBLIC	AT GRADE	ARAPAHO ROAD	CANTS	39768	297.30	763377H	PUBLIC	AT GRADE	THROCKMORTON STRE	XBUCKS	4770
279.25	763668X	PUBLIC	AT GRADE	CAMPBELL RD. (US	GATES/CANTS	19610	298.40	765331B	PUBLIC	AT GRADE	COUNTY ROAD	XBUCKS	10
280.36	912108D	PUBLIC	AT GRADE	GLENVILLE DR	GATES	0	300.40	765330U	PUBLIC	AT GRADE	COUNTY ROAD	XBUCKS	70
280.84	763665C	PUBLIC	AT GRADE	RENNER ROAD	GATES/CANTS	16390	301.40	763689R	PUBLIC	AT GRADE	COUNTY ROAD	XBUCKS	30
281.50	763414H	PUBLIC	AT GRADE	DALLAS NORTH PRKW	GATES	29110	302.18	765328T	PUBLIC	RR UNDER	TEX 121 OVERPASS	NONE	0
281.90	763413B	PUBLIC	AT GRADE	AVE "K" (SH-5)	FLASHERS	17000	302.80	765327L	PUBLIC	AT GRADE	BENTON STREET	XBUCKS/STOPSIGNS	50
281.95	763411M	PUBLIC	AT GRADE	10TH STREET	GATES	1520	302.97	765326E	PUBLIC	AT GRADE	FM-545	CANTS	920
282.20	763410F	PUBLIC	AT GRADE	12TH STREET	XBUCKS	370	303.03	765325X	PUBLIC	AT GRADE	CITY STREET	XBUCKS/STOPSIGNS	180
282.30	763409L	PUBLIC	AT GRADE	14TH STREET	GATES	10390	303.40	765324R	PUBLIC	AT GRADE	COUNTY ROAD	XBUCKS/STOPSIGNS	90
282.40	763406R	PUBLIC	AT GRADE	15TH ST. (FM-544)	GATES	12070	305.53	765319U	PUBLIC	AT GRADE	COUNTY ROAD	XBUCKS	120

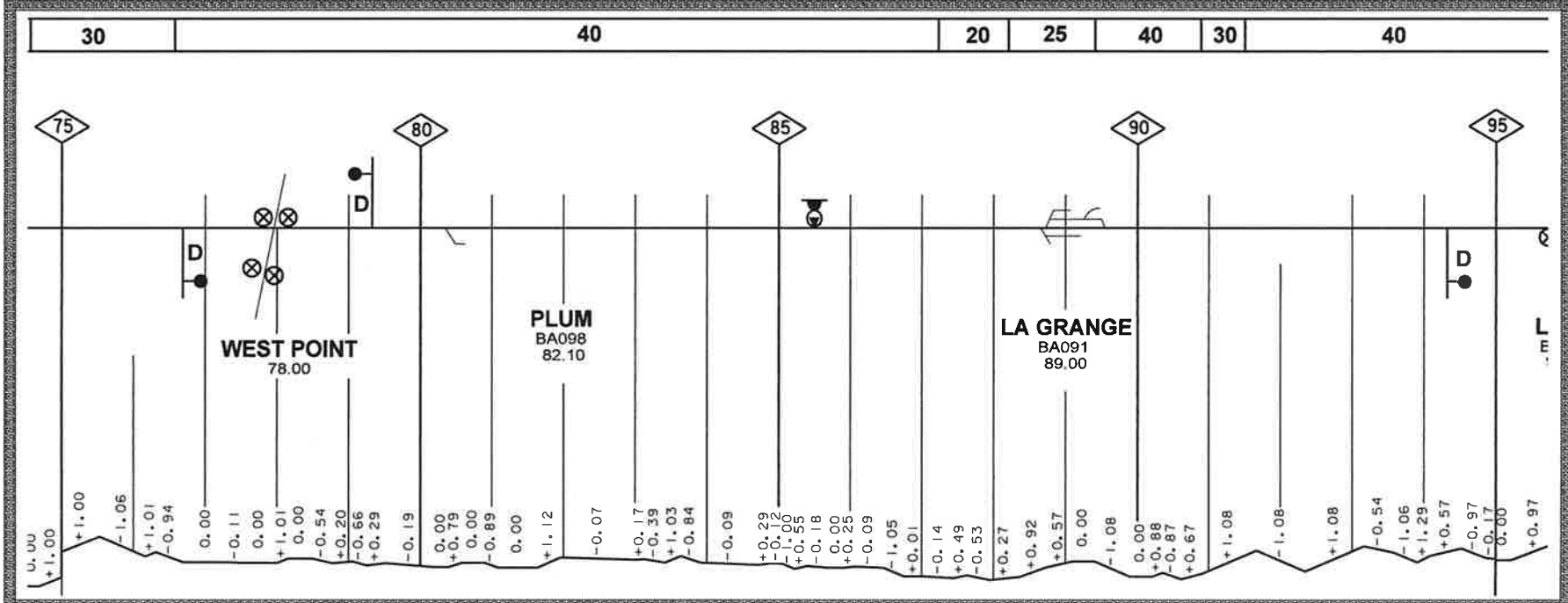
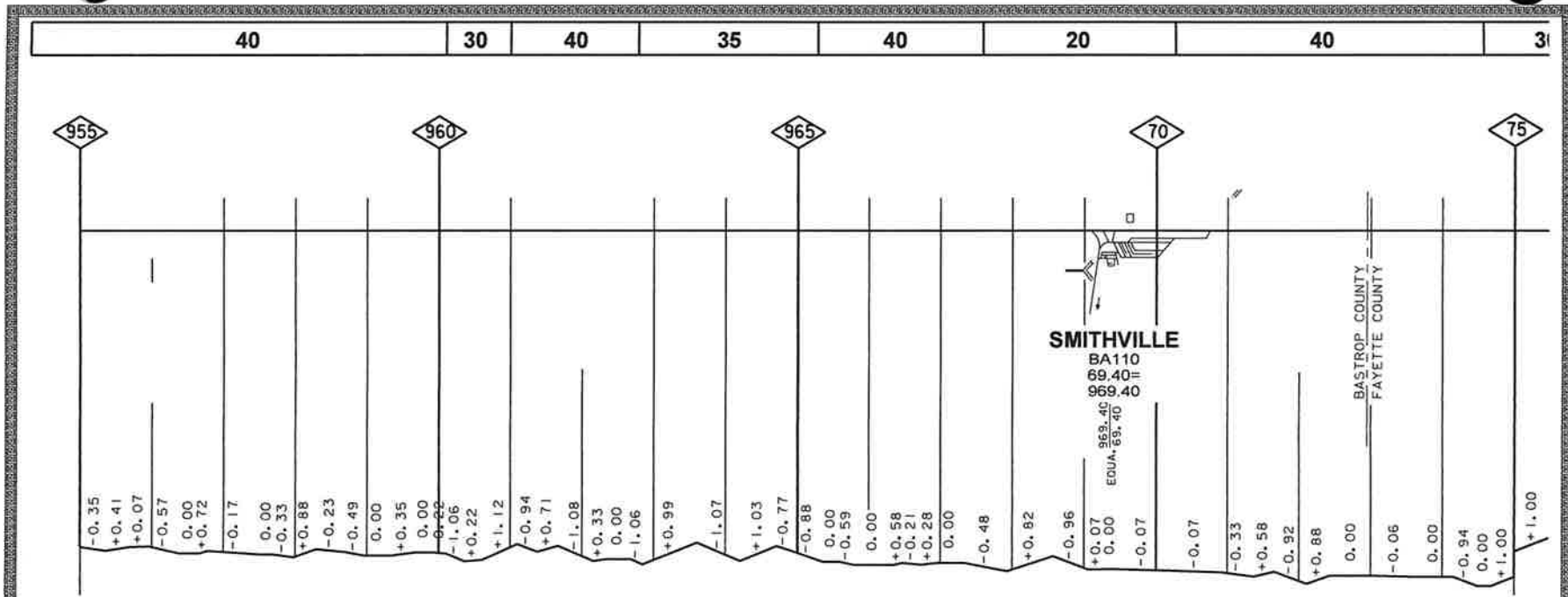
SHERMAN

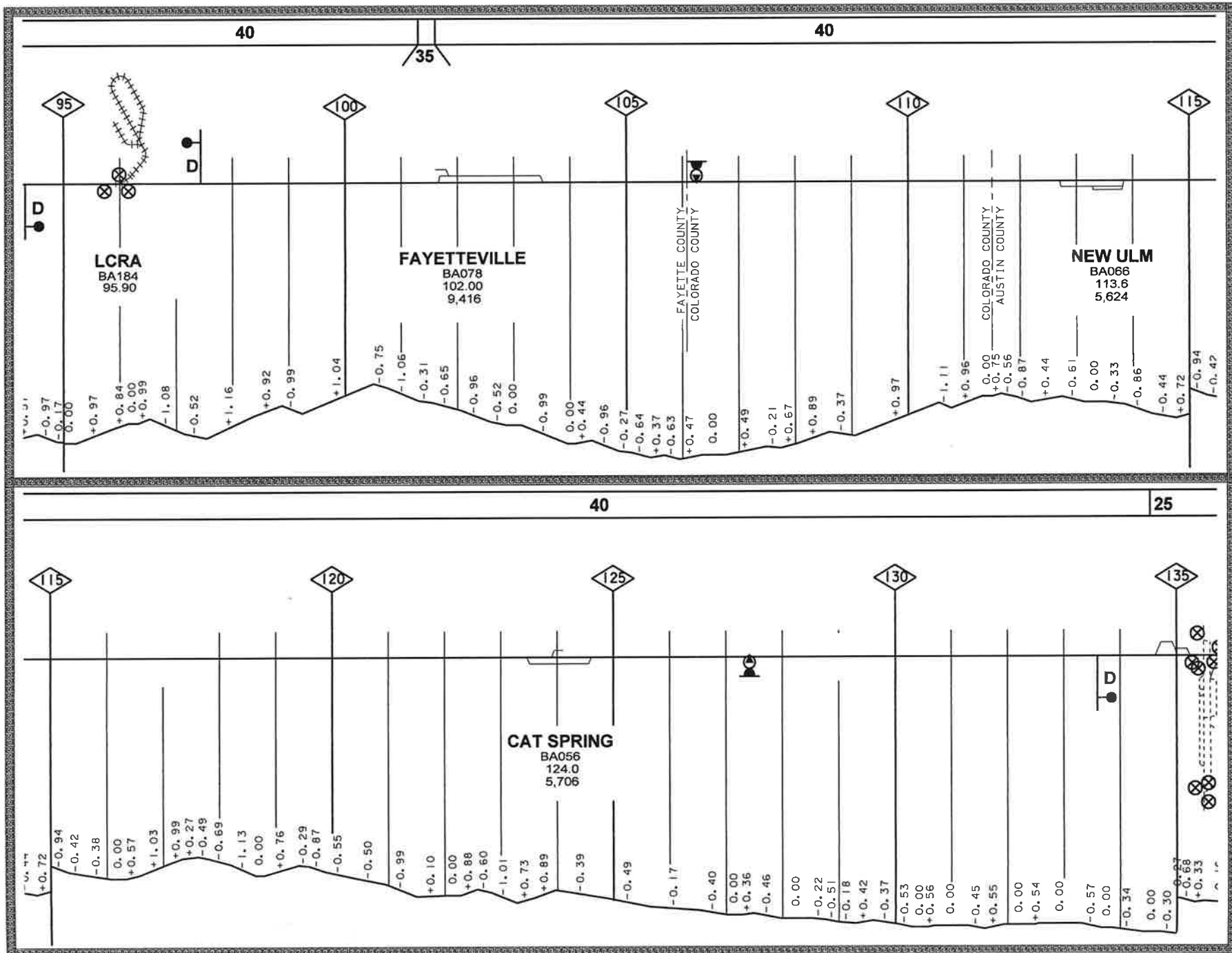
MILE	DOT #	TYPE	GRADE	STREET	WARNING	TRAFFIC
306.10	765318M	PUBLIC	AT GRADE	COUNTY ROAD	XBUCKS	50
307.21	765316Y	PUBLIC	AT GRADE	FM-455	CANTS	1950
307.30	765317F	PEDESTRIAN	AT GRADE	ANNA SCHOOL PED X	NONE	0
307.50	765315S	PUBLIC	AT GRADE	FM 2862	GATES	1650
307.80	765314K	PUBLIC	AT GRADE	FIRST STREET	XBUCKS	260
309.40	765313D	PUBLIC	AT GRADE	COUNTY ROAD	XBUCKS	170
310.40	765312W	PUBLIC	AT GRADE	COUNTY ROAD	XBUCKS	200
311.20	765310H	PUBLIC	AT GRADE	COUNTY ROAD	XBUCKS	130
311.96	765308G	PUBLIC	AT GRADE	FM 31323	XBUCKS	590
312.40	765307A	PUBLIC	AT GRADE	CARL UMPHRESS ST	XBUCKS	254
312.50	765306T	PUBLIC	AT GRADE	HOUSTON STREET	XBUCKS	50
312.70	765305L	PUBLIC	AT GRADE	AUSTIN STREET	XBUCKS	96
312.80	765304E	PUBLIC	AT GRADE	FULTON STREET	XBUCKS	294
312.90	765365V	PUBLIC	AT GRADE	FM ROAD 121	GATES	3100
313.00	765364N	PUBLIC	AT GRADE	STEPHENS STREET	XBUCKS	518
313.30	765363G	PUBLIC	AT GRADE	TOLSON STREET	XBUCKS	868
313.80	765362A	PUBLIC	AT GRADE	COUNTY ROAD	XBUCKS	192
314.30	765361T	PUBLIC	AT GRADE	COUNTY ROAD	XBUCKS	145
316.10	765360L	PUBLIC	AT GRADE	HAYHURST ROAD	XBUCKS	111
317.20	765359S	PUBLIC	AT GRADE	COUNTY ROAD	XBUCKS	127
318.50	765358K	PUBLIC	AT GRADE	COUNTY ROAD	XBUCKS	216
319.00	765357D	PUBLIC	AT GRADE	DAVIS STREET	XBUCKS	333
319.10	765356W	PUBLIC	AT GRADE	HANING STREET	XBUCKS	349
319.20	765355P	PUBLIC	AT GRADE	TUTT STREET	XBUCKS	121
319.21	765403C	PUBLIC	AT GRADE	FM-902	CANTS	1650
320.70	765404J	PUBLIC	AT GRADE	COUNTY ROAD	XBUCKS	807
321.50	765402V	PUBLIC	AT GRADE	COUNTY ROAD	XBUCKS	100
322.51	765400G	PUBLIC	AT GRADE	SHEPPARD ROAD	XBUCKS	446
323.30	765399P	PUBLIC	AT GRADE	AKERS ROAD	XBUCKS	172


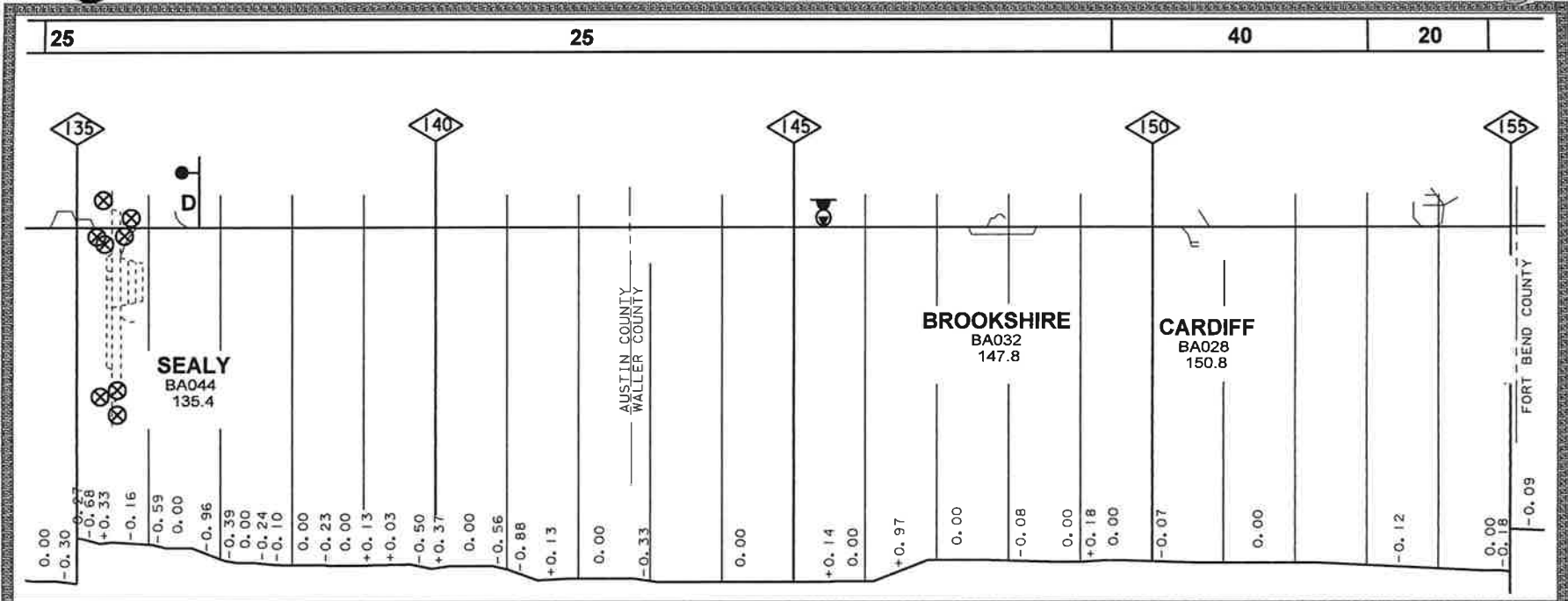
SMITHVILLE SUBDIVISION

**CORRECTED VERSION
10/25/98**











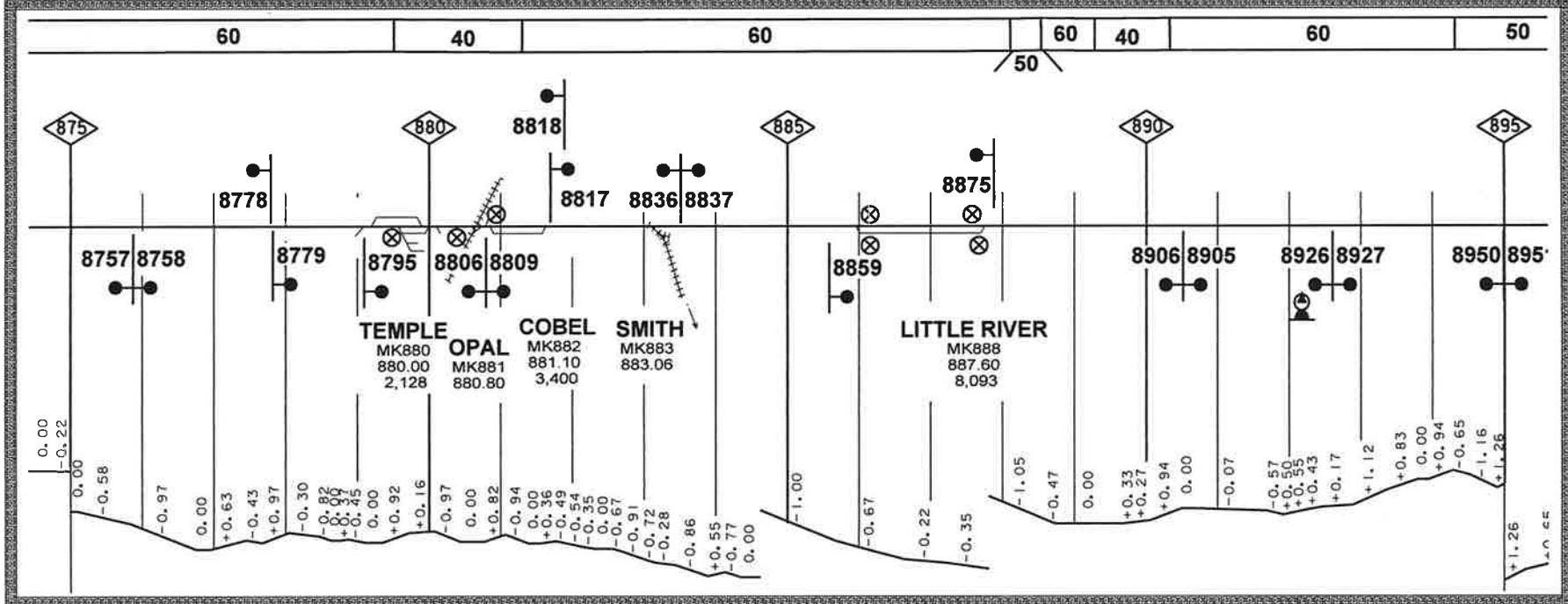
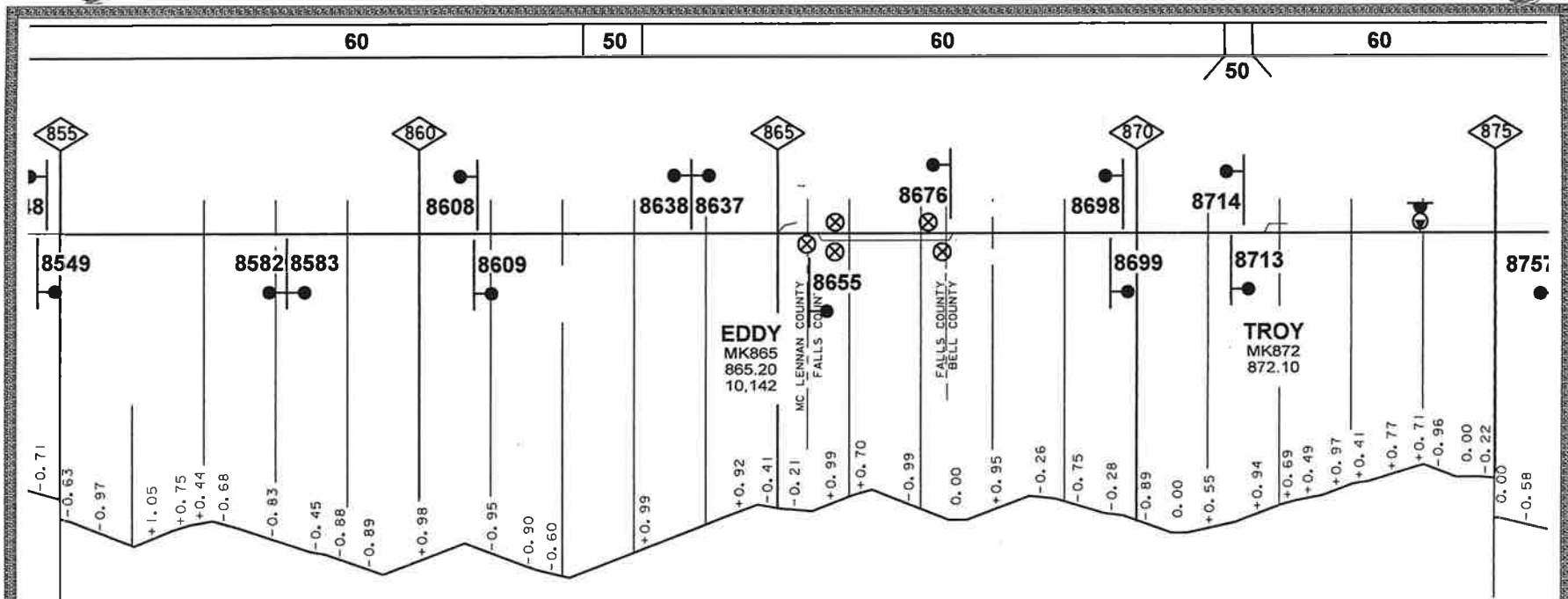
SMITHVILLE

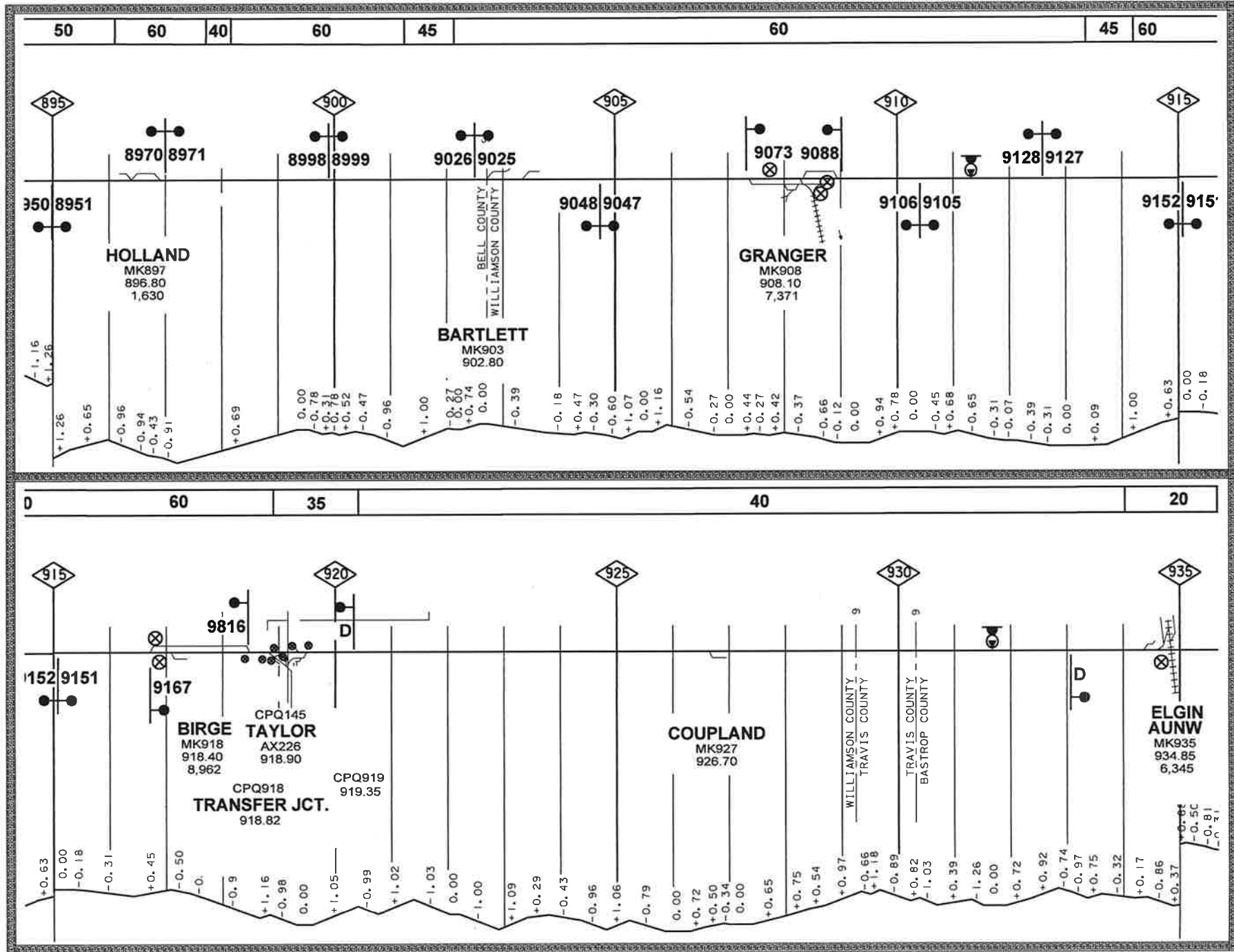
MILE	DOT #	TYPE	GRADE	STREET	WARNING	TRAFFIC	MILE	DOT #	TYPE	GRADE	STREET	WARNING	TRAFFIC
69.75	416361G	PUBLIC	AT GRADE	TAYLOR ST	GATES	1062	117.16	411903W	PUBLIC	AT GRADE	COUNTY ROAD	XBUCKS	100
70.15	416362N	PUBLIC	AT GRADE	MAUBERGER ST	GATES	1164	122.75	416468J	PUBLIC	AT GRADE	SCHWANBECK	GATES	62
71.10	416363V	PUBLIC	AT GRADE	CR321/OLD LAKE RD	XBUCKS	305	124.10	416470K	PUBLIC	AT GRADE	FRONT STREET	XBUCKS	37
71.65	416364C	PUBLIC	RR OVER	SH 71	NONE	0	124.13	416471S	PUBLIC	AT GRADE	FM 949	GATES	760
72.10	416365J	PUBLIC	AT GRADE	CR319	XBUCKS/STOPSIGNS	116	124.86	416472Y	PUBLIC	AT GRADE	PLESS RD	XBUCKS/STOPSIGNS	30
74.05	416369L	PUBLIC	AT GRADE	KIRTLEY RD (CR118	GATES	50	126.00	416474M	PUBLIC	AT GRADE	BARREMORE ROAD	XBUCKS	10
78.35	416377D	PUBLIC	AT GRADE	CR116/W POINT RIV	XBUCKS	20	127.65	416476B	PUBLIC	AT GRADE	PLUM CREEK	XBUCKS	16
80.55	416385V	PUBLIC	AT GRADE	CR108/PRAIRE VALL	XBUCKS	100	129.30	416477H	PUBLIC	AT GRADE	KLOSS ROAD	XBUCKS	7
82.35	416388R	PUBLIC	AT GRADE	MAIN ST (CR 100)	XBUCKS	725	133.50	416479W	PUBLIC	AT GRADE	FM 2187	CANTS	780
82.72	416389X	PUBLIC	AT GRADE	CR 394/MUZNY RD	XBUCKS/STOPSIGNS	50	134.60	416482E	PUBLIC	AT GRADE	LUX ST	GATES	521
84.76	416390S	PUBLIC	AT GRADE	CR 126	XBUCKS	70	135.15	416483L	PUBLIC	AT GRADE	HARDEMAN ST	XBUCKS/STOPSIGNS	110
85.60	416393M	PUBLIC	AT GRADE	CR 127	XBUCKS/STOPSIGNS	30	135.35	416484T	PUBLIC	AT GRADE	SH 36(MEYERS ST.)	GATES	10200
86.66	411896N	PUBLIC	RR OVER	SH 71	NONE	0	135.40	416485A	PUBLIC	AT GRADE	FOWLKES ST	XBUCKS	708
86.70	416396H	PUBLIC	AT GRADE	CR 388 OLD PLUM R	GATES	1370	135.55	416486G	PUBLIC	AT GRADE	E FRONT ST	XBUCKS/STOPSIGNS	151
88.30	416398W	PUBLIC	AT GRADE	MAIN ST	GATES	250	135.65	416487N	PUBLIC	AT GRADE	DANIELS ST	GATES	1603
88.40	416399D	PUBLIC	AT GRADE	WASHINGTON ST	GATES	300	135.95	416488V	PUBLIC	AT GRADE	ANDERSON ST	XBUCKS/STOPSIGNS	470
88.45	416400V	PUBLIC	AT GRADE	JEFFERSON ST/US 7	GATES/CANTS	6500	138.30	416492K	PUBLIC	AT GRADE	FM1458/SEALY	GATES	1850
88.60	416401C	PUBLIC	AT GRADE	FRANKLIN ST	GATES	400	138.87	414058D	PUBLIC	AT GRADE	TOYOTA	GATES	0
88.65	416402J	PUBLIC	AT GRADE	MADISON ST	GATES	400	139.90	416495F	PUBLIC	AT GRADE	COUNTY ROAD	XBUCKS	21
88.75	416404X	PUBLIC	AT GRADE	JACKSON ST	GATES	350	140.35	416496M	PUBLIC	RR UNDER	MICAK RD	NONE	0
89.10	416406L	PUBLIC	AT GRADE	COLORADO	GATES	1523	142.20	416498B	PUBLIC	AT GRADE	BARTLETT RD	XBUCKS	147
89.15	416407T	PUBLIC	AT GRADE	SH 71	GATES	11300	145.32	416503V	PUBLIC	AT GRADE	WILPITZ RD	XBUCKS	77
89.55	416409G	PUBLIC	AT GRADE	EBLIN ST	GATES	100	147.00	416506R	PUBLIC	AT GRADE	GASSNER RD	XBUCKS	67
91.20	416412P	PUBLIC	RR UNDER	HWY 71	NONE	0	147.70	416507X	PUBLIC	AT GRADE	FM 359	GATES	6200
94.12	416417Y	PUBLIC	AT GRADE	BAUMBACH ROAD	XBUCKS/STOPSIGNS	100	147.85	416508E	PUBLIC	AT GRADE	OTTO ST	XBUCKS/STOPSIGNS	582
94.46	416418F	PUBLIC	AT GRADE	HALSTEAD RD	GATES	10	147.92	416509L	PUBLIC	AT GRADE	COOPER ST	GATES	339
96.20	415368B	PUBLIC	AT GRADE	LCRA PWR PLANT	CANTS	10	148.03	416510F	PUBLIC	AT GRADE	WALLER ST	GATES	868
98.90	416425R	PUBLIC	AT GRADE	OLD PARK ROAD	XBUCKS/STOPSIGNS	10	148.42	416511M	PUBLIC	AT GRADE	KENNEY ST	GATES	508
101.25	416429T	PUBLIC	AT GRADE	FM 955	FLASHERS	780	149.80	416512U	PUBLIC	AT GRADE	WOODS	XBUCKS	61
101.30	416430M	PUBLIC	AT GRADE	FAYETTE	XBUCKS	20	150.68	416513B	PUBLIC	AT GRADE	SHELL PLANT RD	XBUCKS	74
101.48	416432B	PUBLIC	AT GRADE	RUSK	XBUCKS	300	151.70	416514H	PUBLIC	AT GRADE	FM 2855	GATES	1800
101.63	416434P	PUBLIC	AT GRADE	LIVE OAK	XBUCKS	40	154.78	416518K	PUBLIC	AT GRADE	FIRST ST	XBUCKS	275
101.70	416436D	PUBLIC	AT GRADE	SCOTT/FM 1291	GATES	530	155.17	416519S	PUBLIC	AT GRADE	BARTLETT RD	GATES	250
102.10	416437K	PUBLIC	AT GRADE	PSIT OAK LANE	XBUCKS	10	155.60	416520L	PUBLIC	AT GRADE	AVE D	GATES	150
104.30	416439Y	PUBLIC	AT GRADE	REK HILLOAD	XBUCKS/STOPSIGNS	40	155.65	411900B	PUBLIC	AT GRADE	DANOVER ROAD	XBUCKS	200
106.30	416441A	PUBLIC	AT GRADE	CR	XBUCKS	0	155.70	411900D	PUBLIC	AT GRADE	AVENUE C	XBUCKS	0
107.83	416445C	PUBLIC	AT GRADE	FISCHER BULLER RD	XBUCKS	80	155.75	416522A	PUBLIC	AT GRADE	AVE B	GATES	100
108.70	416448X	PUBLIC	AT GRADE	BUXKEMPER	XBUCKS	10	155.85	416523G	PUBLIC	AT GRADE	A AVE	GATES	3299
110.00	416450Y	PUBLIC	AT GRADE	MC ELROY LANE	XBUCKS	100	156.20	416524N	PUBLIC	AT GRADE	AMER RICE GR ASSN	XBUCKS	597
110.94	416451F	PUBLIC	AT GRADE	SAN FELIPE ROAD	XBUCKS	10	156.35	416525V	PUBLIC	AT GRADE	KATYLAND DR	GATES	100
113.45	416455H	PUBLIC	AT GRADE	FM 109	GATES	1450	156.97	416526C	PUBLIC	AT GRADE	KATY FT BND CO RD	GATES	630
113.68	416456P	PUBLIC	AT GRADE	WALNUT	XBUCKS	162							
114.60	416458D	PUBLIC	AT GRADE	BERNARD ROAD	XBUCKS	91							

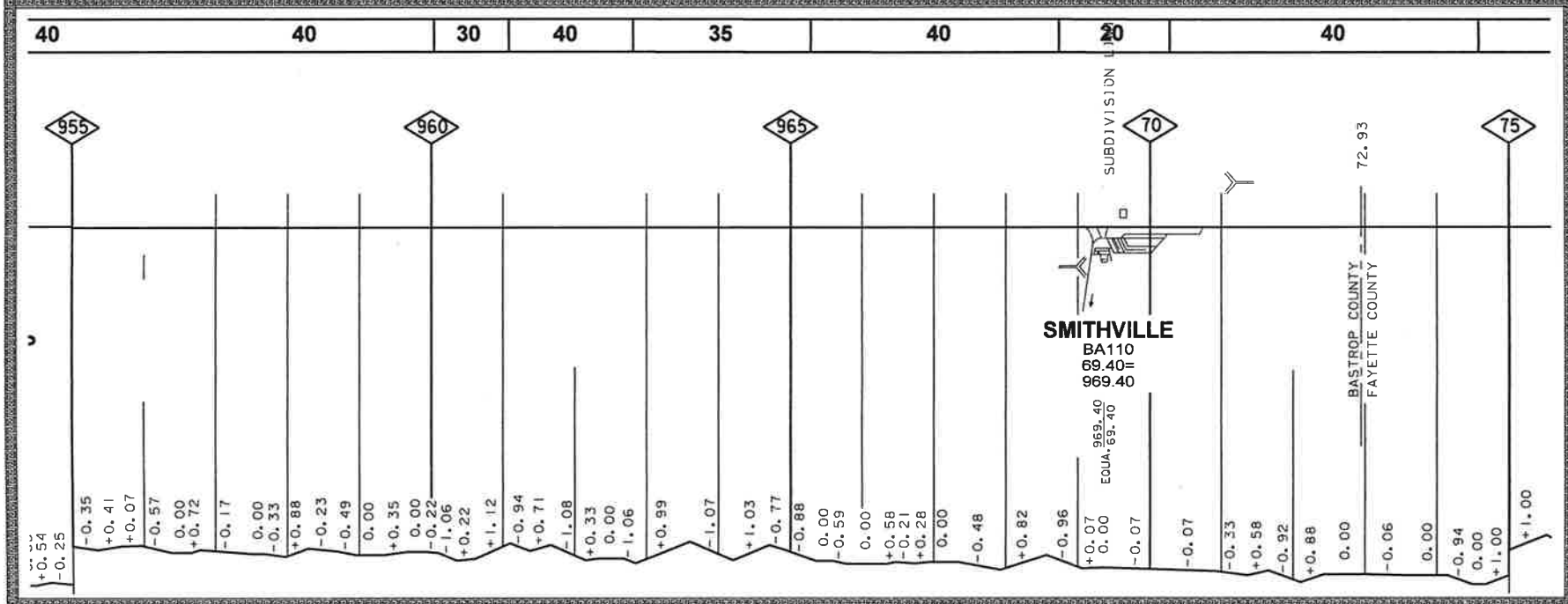
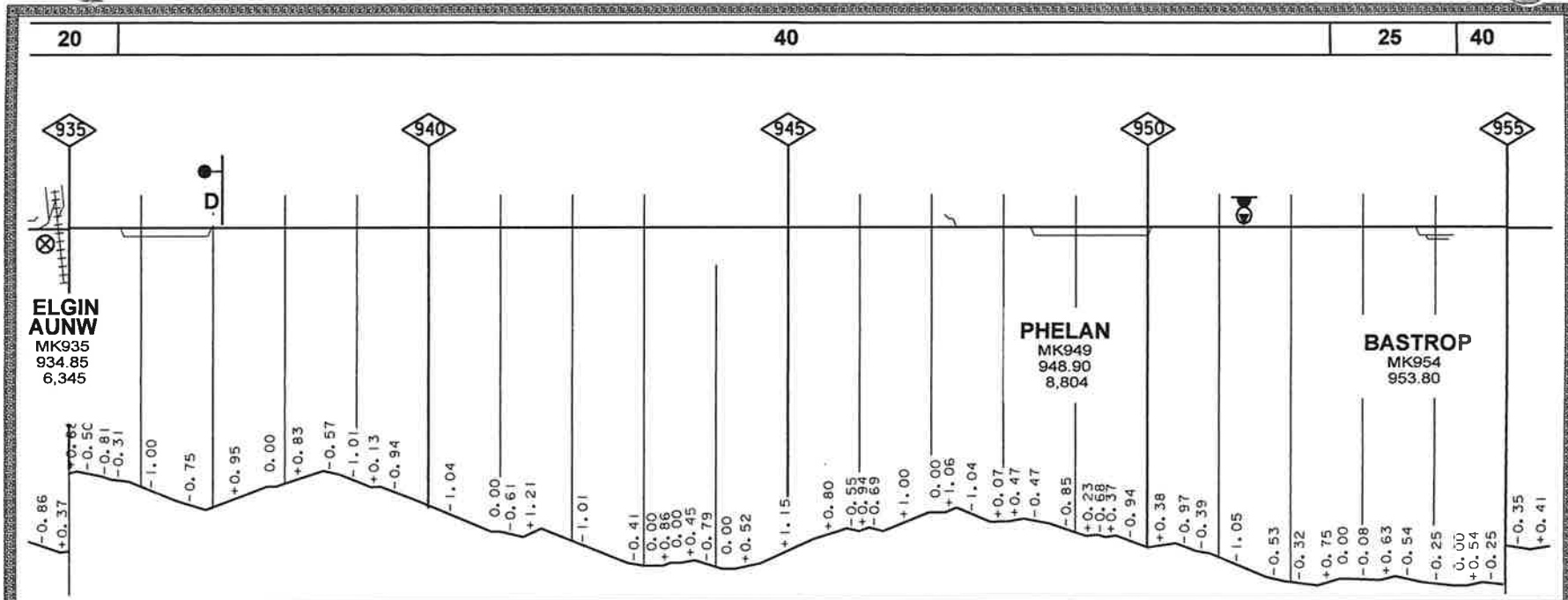
WACO SUBDIVISION


**CORRECTED VERSION
10/25/98**











WACO

MILE	DOT #	TYPE	GRADE	STREET	WARNING	TRAFFIC	MILE	DOT #	TYPE	GRADE	STREET	WARNING	TRAFFIC
843.47	416112B	PUBLIC	AT GRADE	KATY LANE	XBUCKS	465	866.20	416166G	PUBLIC	AT GRADE	OLD BLEVINS RD	XBUCKS	65
843.57	416113H	PUBLIC	RR UNDER	US 77 & 81	NONE	0	867.30	416167N	PUBLIC	AT GRADE	CR 452	XBUCKS	45
844.02	416114P	PUBLIC	AT GRADE	FORREST DR	CANTS	2840	868.90	416169C	PUBLIC	AT GRADE	EAST HILLYARD ROA	XBUCKS	0
844.10	416115W	PUBLIC	AT GRADE	CHERRY ST	XBUCKS	50	869.70	416170W	PUBLIC	AT GRADE	BIG ELM ROAD	XBUCKS	36
844.20	416116D	PUBLIC	RR UNDER	IH 35	NONE	0	871.99	416171D	PUBLIC	AT GRADE	FM 935 / MAIN ST.	CANTS	760
844.60	416118S	PUBLIC	RR UNDER	LAKE BRAZO DR.	NONE	0	872.25	416172K	PUBLIC	AT GRADE	AUSTIN ST	GATES	996
844.95	416120T	PUBLIC	AT GRADE	UNIVERSITY PARKS	GATES/CANTS	4000	874.45	416175F	PUBLIC	AT GRADE	BOTTOMS RD.	GATES	533
845.01	416121A	PUBLIC	AT GRADE	SO SECOND ST	FLASHERS	2500	875.80	416178B	PUBLIC	AT GRADE	BERGER	GATES	399
845.10	416122G	PUBLIC	AT GRADE	SO THIRD ST	FLASHERS	2500	877.25	414394M	PUBLIC	RR UNDER	LP 363	NONE	0
845.20	416123N	PUBLIC	AT GRADE	SO FOURTH ST	GATES/CANTS	4000	878.30	416180C	PUBLIC	AT GRADE	YOUNG AVENUE	GATES	2576
845.30	416124V	PUBLIC	AT GRADE	SO FIFTH ST	GATES	4420	878.74	416181J	PUBLIC	AT GRADE	FM 438	CANTS	1150
845.35	416125C	PUBLIC	AT GRADE	SO SIXTH ST	GATES	2000	879.20	416182R	PUBLIC	AT GRADE	E MONROE AVE	XBUCKS	55
845.50	416127R	PUBLIC	AT GRADE	S 8TH ST	GATES	4000	879.55	416183X	PUBLIC	AT GRADE	HOUSTON ST	GATES	912
845.75	416129E	PUBLIC	AT GRADE	S 11TH ST	GATES	4000	879.80	416184E	PUBLIC	AT GRADE	E DOWNS ST	GATES	345
845.90	416130Y	PUBLIC	AT GRADE	13TH ST	FLASHERS	1100	880.00	416185L	PUBLIC	AT GRADE	ADAMS ST (SH53)	CANTS	9900
846.01	416131F	PUBLIC	AT GRADE	15TH STREET	FLASHERS	850	880.05	416186T	PUBLIC	AT GRADE	E CENTRAL	GATES	912
846.14	416132M	PUBLIC	AT GRADE	16TH ST	GATES	750	880.15	416187A	PUBLIC	AT GRADE	E AVE A	GATES	573
846.20	416134B	PUBLIC	AT GRADE	17TH ST	FLASHERS	150	880.20	416188G	PUBLIC	AT GRADE	E AVE B	XBUCKS	183
846.20	416133U	PUBLIC	RR UNDER	17TH ST	NONE	0	880.30	416189N	PUBLIC	AT GRADE	AVE C	CANTS	2460
846.25	416135H	PUBLIC	RR UNDER	18TH ST	NONE	0	880.40	416193D	PUBLIC	AT GRADE	AVE E	GATES	6891
846.45	416137W	PUBLIC	AT GRADE	S 20TH ST	FLASHERS	850	880.70	416194K	PUBLIC	RR UNDER	AVE H	NONE	3250
846.90	416138D	PUBLIC	AT GRADE	26TH ST	GATES	8500	881.10	416197F	PUBLIC	AT GRADE	E AVE K	XBUCKS	145
847.50	416139K	PUBLIC	AT GRADE	S 32ND STREET	GATES	1350	881.11	416198M	PUBLIC	AT GRADE	TAYLOR ST	GATES	1650
847.80	416140E	PUBLIC	RR UNDER	LP 396	NONE	0	882.15	416200L	PUBLIC	RR OVER	US HWY 190	NONE	0
848.59	415370C	PUBLIC	RR UNDER	NEW ROAD	NONE	0	883.20	416201T	PUBLIC	AT GRADE	BACKLAND RD	XBUCKS	192
849.85	416143A	PUBLIC	RR UNDER	HWY 6	NONE	0	884.70	416204N	PUBLIC	AT GRADE	FM 93	GATES	1300
851.70	415365F	PUBLIC	RR OVER	COUNTY ROAD	NONE	0	887.60	416208R	PUBLIC	AT GRADE	W CHURCH DRIVE	FLASHERS	42
852.75	416148J	PUBLIC	AT GRADE	FM 2063	GATES	6700	887.65	416209X	PUBLIC	AT GRADE	MAIN ST(FM 436)	GATES	1350
852.87	416149R	PUBLIC	AT GRADE	FIRST ST	GATES/CANTS	2549	887.75	416210S	PUBLIC	AT GRADE	W RED BVD AVE	FLASHERS	104
853.04	416150K	PUBLIC	AT GRADE	WARREN ST	GATES	909	891.80	416213M	PUBLIC	AT GRADE	STAG ROAD	GATES	82
854.85	416151S	PUBLIC	AT GRADE	FM 2113	CANTS	2100	892.49	416214U	PUBLIC	AT GRADE	LANDFILL ROAD	GATES	201
856.70	416152Y	PUBLIC	AT GRADE	COUNTY ROAD	XBUCKS	64	893.48	416215B	PUBLIC	AT GRADE	MILLS RD	XBUCKS	60
858.10	415886W	PUBLIC	AT GRADE	FM 2837	GATES	1100	894.16	416216H	PUBLIC	AT GRADE	ROBERTS RD	XBUCKS	136
858.41	416154M	PUBLIC	AT GRADE	CENTER ST	GATES	641	896.75	416220X	PUBLIC	AT GRADE	MAIN ST (TRAVIS)	GATES	2700
858.66	416155U	PUBLIC	AT GRADE	LARKER STREET	XBUCKS	78	896.96	416223T	PUBLIC	AT GRADE	FANNIN	GATES	175
859.88	416156B	PUBLIC	AT GRADE	FRIENDLY OAKS	GATES	485	899.15	416224A	PUBLIC	AT GRADE	LINDERMANN ROAD	GATES	54
862.23	416158P	PUBLIC	RR OVER	COUNTY ROAD	NONE	0	900.85	416226N	PUBLIC	AT GRADE	HARBER ROAD	XBUCKS	67
863.02	416159W	PUBLIC	AT GRADE	BRUCE STREET	GATES	582	902.55	416229J	PUBLIC	AT GRADE	BELL ST.	XBUCKS	0
863.15	416160R	PUBLIC	RR UNDER	IH 35	NONE	0	902.61	416230D	PUBLIC	AT GRADE	CLARK ST	GATES	2300
863.30	416161X	PUBLIC	AT GRADE	BRUCEVILLE LANE	GATES	10	902.70	416231K	PUBLIC	AT GRADE	PIETZSCH ST	GATES	530
865.20	416163L	PUBLIC	AT GRADE	FM 107/SH7	CANTS	900	902.90	416232S	PUBLIC	AT GRADE	ELM ST	GATES	461
865.26	416164T	PUBLIC	AT GRADE	FM 1239	GATES	330	904.30	416234F	PUBLIC	AT GRADE	CR 387	XBUCKS	75
865.84	416165A	PUBLIC	AT GRADE	CEMETERY RD	XBUCKS	11	905.55	416235M	PUBLIC	AT GRADE	FM 972	GATES	160

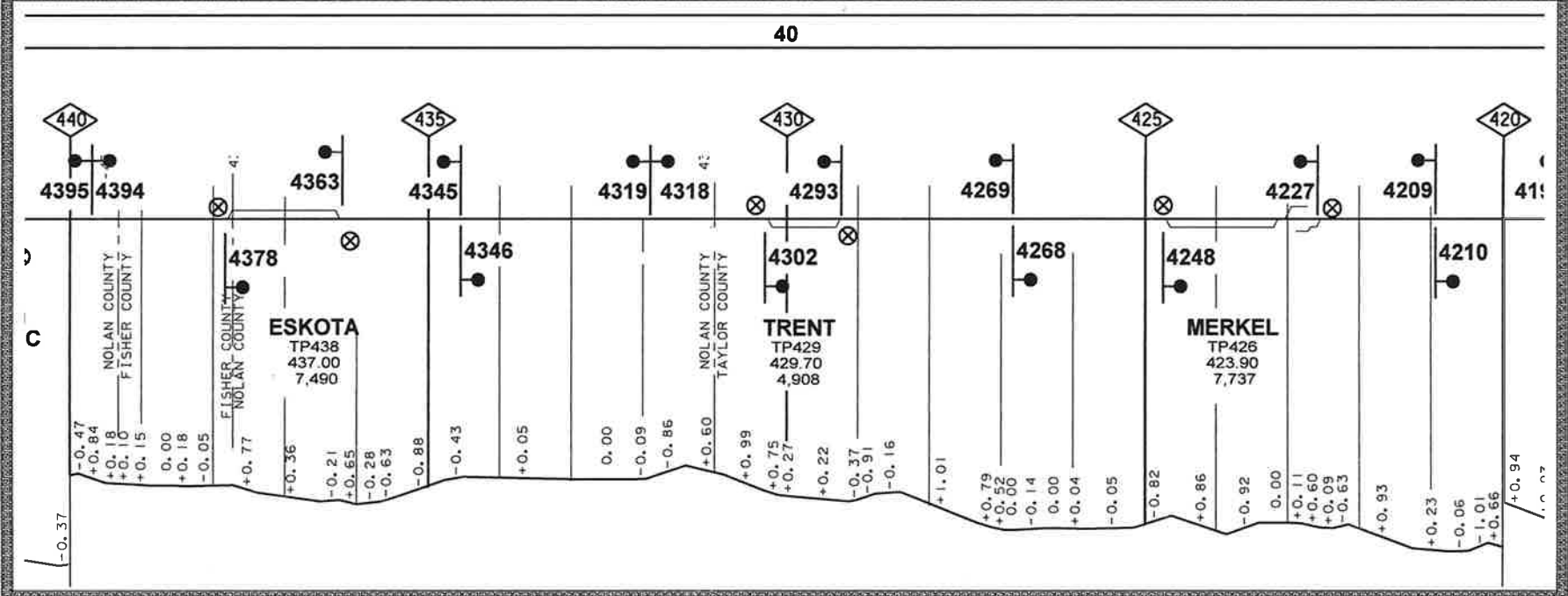
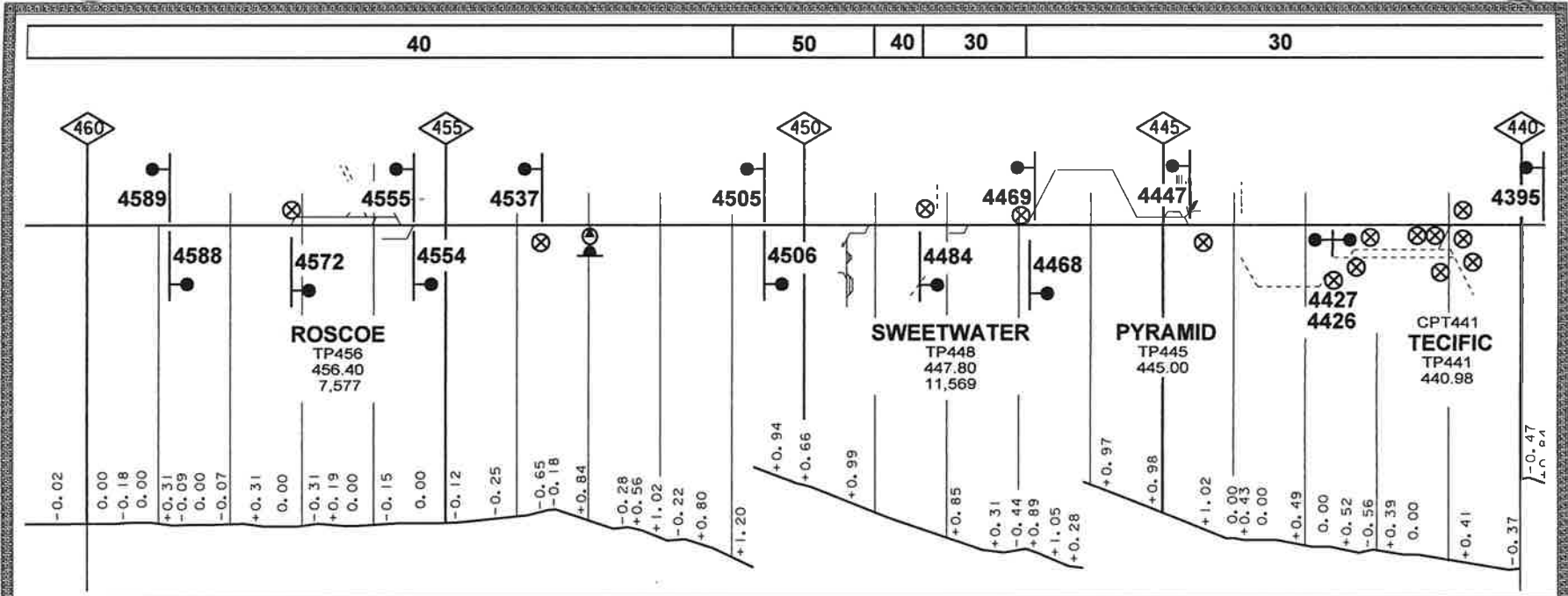
WACO

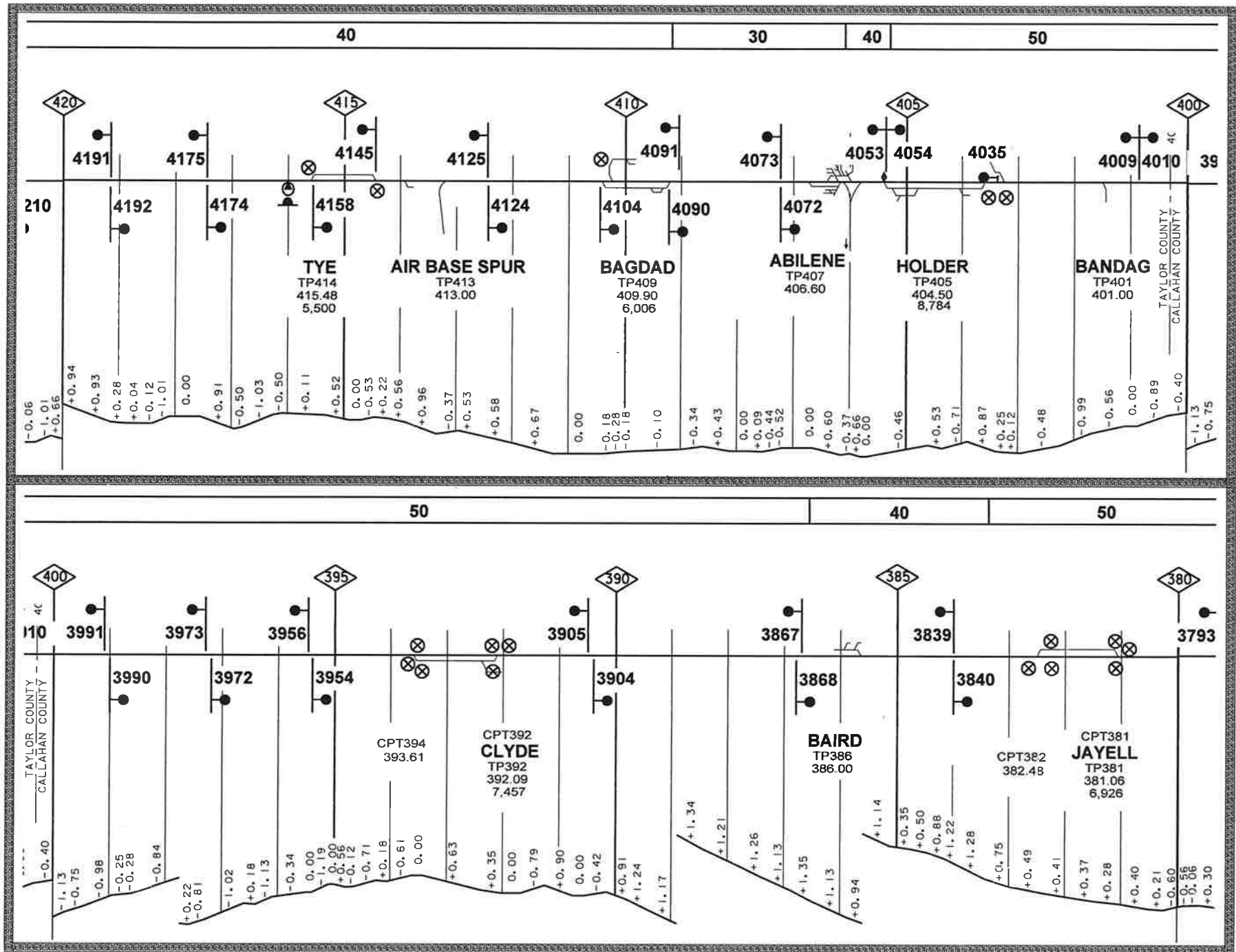
MILE	DOT #	TYPE	GRADE	STREET	WARNING	TRAFFIC	MILE	DOT #	TYPE	GRADE	STREET	WARNING	TRAFFIC
907.00	416237B	PUBLIC	AT GRADE	CR 325	XBUCKS	61	953.00	416317U	PUBLIC	AT GRADE	PECAN	GATES	649
907.98	416238H	PUBLIC	AT GRADE	ASH ST	XBUCKS	151	953.16	416318B	PUBLIC	AT GRADE	HILL ST.	GATES	576
908.13	416239P	PUBLIC	AT GRADE	DAVILLA	GATES	918	953.53	416319H	PUBLIC	AT GRADE	CEDAR	GATES	890
908.26	416240J	PUBLIC	AT GRADE	MESQUITE/FM 971	GATES	1100	953.78	416320C	PUBLIC	AT GRADE	FARM ST.	GATES	519
909.97	416242X	PUBLIC	RR OVER	US HWY 95	NONE	0	953.97	416321J	PUBLIC	AT GRADE	CHESTNUT	GATES/CANTS	5100
910.55	416243E	PUBLIC	AT GRADE	CR 346	GATES	118	954.02	416322R	PUBLIC	AT GRADE	PINE ST	XBUCKS	165
912.75	416245T	PUBLIC	AT GRADE	CR 347	GATES	147	954.10	416323X	PUBLIC	AT GRADE	WALNUT	XBUCKS	235
913.86	416247G	PUBLIC	AT GRADE	FM 1331	GATES	1050	954.31	416324E	PUBLIC	AT GRADE	SH 21/COLLEGE ST	GATES	537
915.55	416249V	PUBLIC	AT GRADE	CR 408	GATES	146	954.33	416325L	PUBLIC	RR UNDER	HWY 71	NONE	0
917.80	416250P	PUBLIC	AT GRADE	LAKE DRIVE	GATES	750	955.44	414051F	PUBLIC	AT GRADE	PINE FOREST ROAD	FLASHERS	10
918.20	416251W	PUBLIC	AT GRADE	THORNDALE ST	GATES	1270	958.25	416332W	PUBLIC	AT GRADE	CR205/HILLS	XBUCKS	55
918.76	416252D	PUBLIC	RR OVER	FOURTH ST	NONE	0	958.60	416334K	PUBLIC	AT GRADE	CR204	XBUCKS	12
918.82	416253K	PUBLIC	AT GRADE	THIRD ST	GATES	833	962.30	416340N	PUBLIC	AT GRADE	FM 2571	GATES	390
919.15	416258U	PUBLIC	AT GRADE	FM 112 (WALNUT ST)	GATES	2600	962.85	416341V	PUBLIC	AT GRADE	CR197/YOUNG RD	XBUCKS	6
919.85	416261C	PUBLIC	RR UNDER	US 79	NONE	0	966.70	416350U	PUBLIC	AT GRADE	CR388/COPELAN HIL	XBUCKS	31
920.03	416262J	PUBLIC	AT GRADE	OLD COUPLAND RD	GATES	200	968.58	416355D	PUBLIC	AT GRADE	LIVE OAK	XBUCKS	149
920.35	424076D	PUBLIC	AT GRADE	SOUTH PARK BLVD	XBUCKS	0	969.07	416356K	PUBLIC	AT GRADE	SH 95	GATES/CANTS	4400
922.75	416266L	PUBLIC	AT GRADE	CR452	XBUCKS	61							
923.99	416267T	PUBLIC	AT GRADE	CR453	XBUCKS	35							
925.24	416268A	PUBLIC	AT GRADE	CR454	XBUCKS	12							
926.68	416270B	PUBLIC	AT GRADE	FM 1466	CANTS	650							
930.25	416277Y	PUBLIC	AT GRADE	COUNTY LINE ROAD	XBUCKS	39							
930.72	416279M	PUBLIC	AT GRADE	FREDRICKSON LANE	XBUCKS	8							
931.70	416281N	PUBLIC	AT GRADE	CR 87	GATES	292							
934.00	416285R	PUBLIC	AT GRADE	N AVE H	XBUCKS	270							
934.25	416286X	PUBLIC	AT GRADE	EIGHTH ST	XBUCKS	310							
934.38	416287E	PUBLIC	AT GRADE	LEXINGTON RD	GATES	2010							
934.65	416288L	PUBLIC	AT GRADE	E SECOND ST	CANTS	2900							
934.70	416289T	PUBLIC	AT GRADE	E FIRST ST	FLASHERS	591							
934.85	416290M	PUBLIC	RR OVER	CITY STREET	NONE	0							
934.90	416291U	PUBLIC	AT GRADE	E BRENHAM ST	GATES	1589							
935.02	416292B	PUBLIC	AT GRADE	E ALAMO ST	GATES	839							
935.42	416293H	PUBLIC	AT GRADE	CHURCH ST	GATES	651							
935.62	416294P	PUBLIC	RR OVER	US 290	NONE	0							
935.65	416295W	PUBLIC	AT GRADE	FISHER	GATES	562							
936.10	416296D	PUBLIC	AT GRADE	CR 51/VFW RD	XBUCKS	132							
937.25	416297K	PUBLIC	AT GRADE	CR49/OLD SAYERS R	XBUCKS	86							
940.00	416301X	PUBLIC	AT GRADE	CR44/HICKORY ST.	XBUCKS	0							
943.45	416304T	PUBLIC	RR OVER	CR179/SAYERS RD	XBUCKS	0							
949.60	416311D	PUBLIC	AT GRADE	CR157/MAIN-STEINE	XBUCKS	113							
952.60	416314Y	PUBLIC	AT GRADE	CARTER	XBUCKS	166							
952.67	416315F	PUBLIC	AT GRADE	WILSON ST.	GATES	1290							
952.93	416316M	PUBLIC	AT GRADE	MAIN ST	GATES	1911							

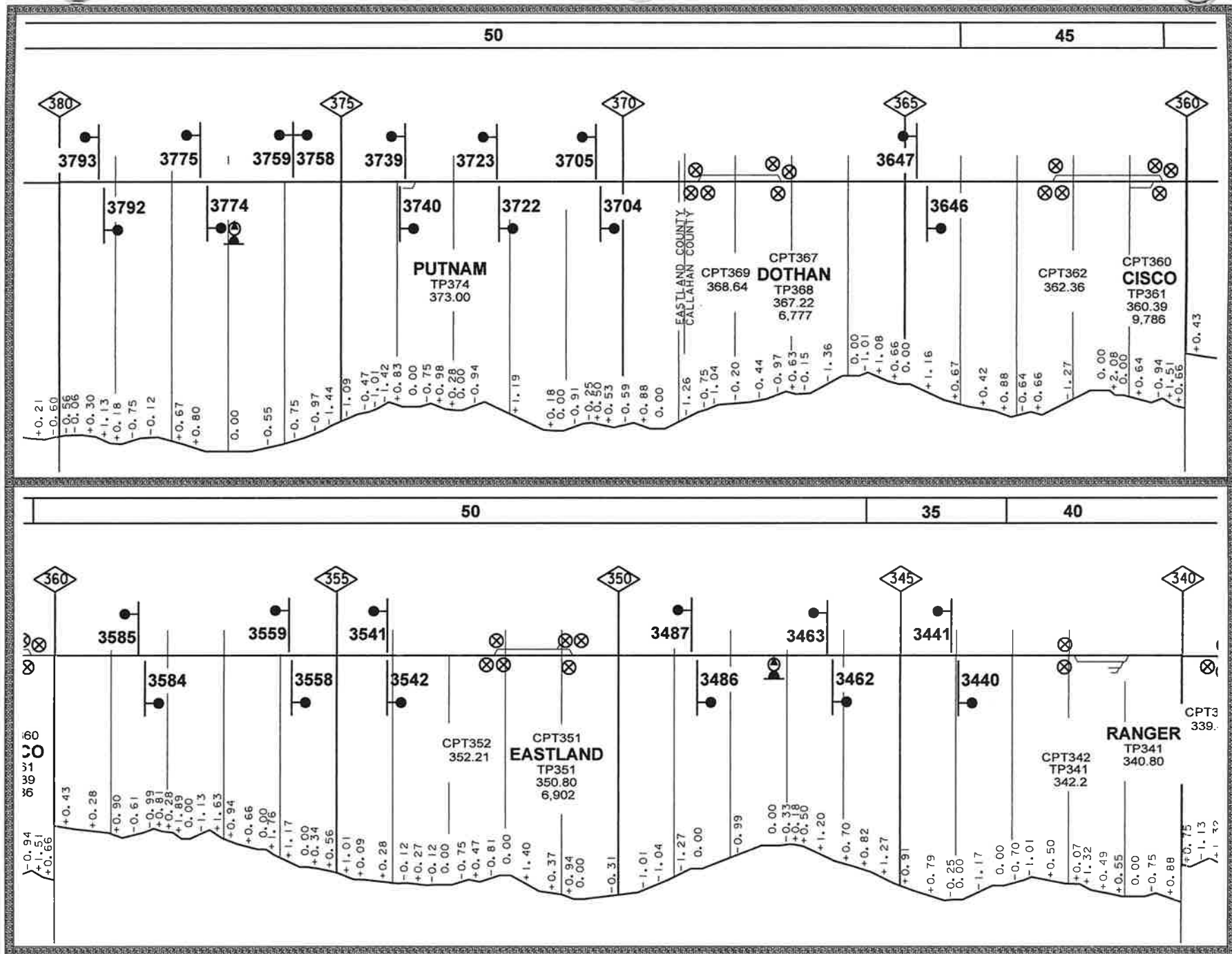
BAIRD SUBDIVISION

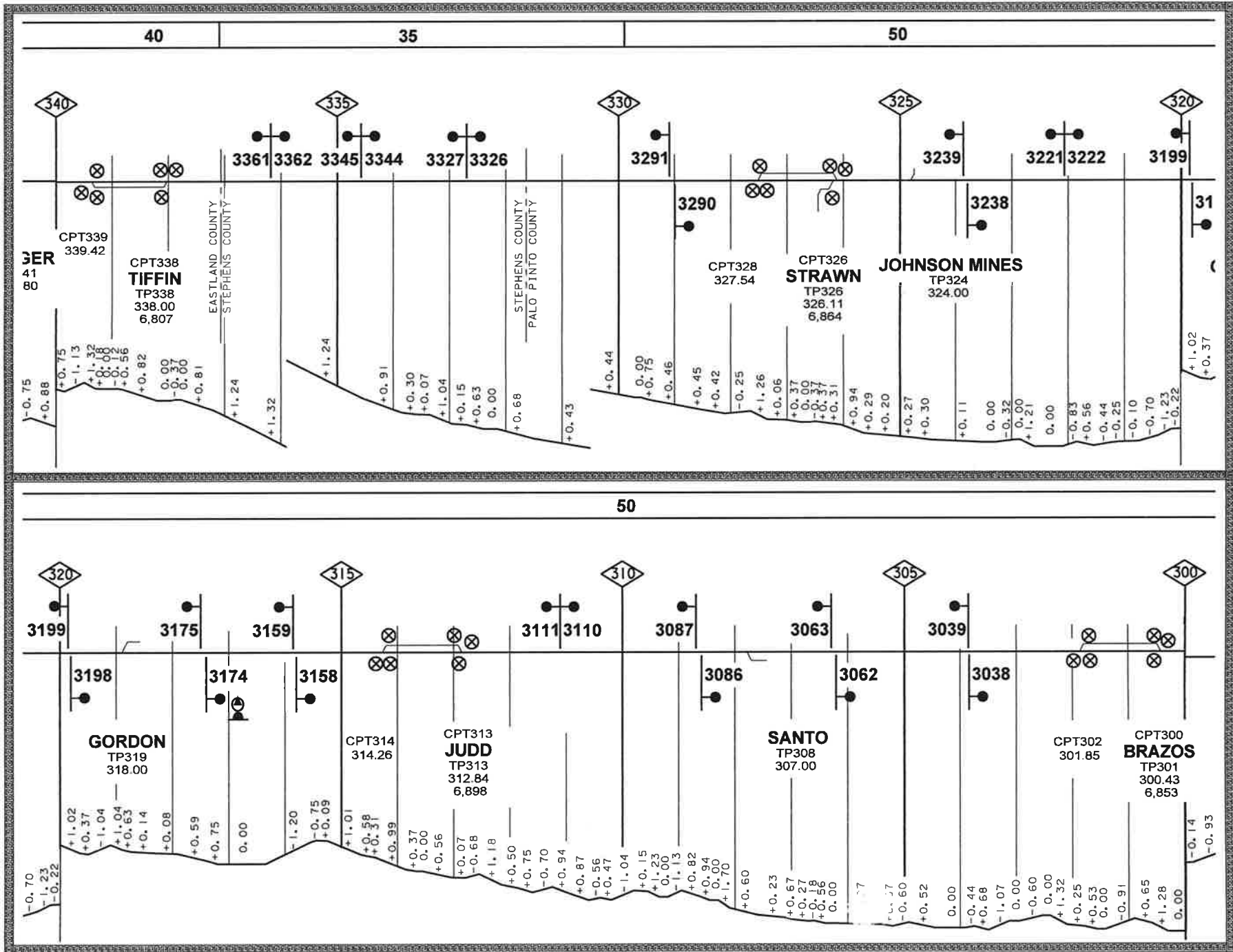
**CORRECTED VERSION
10/25/98**

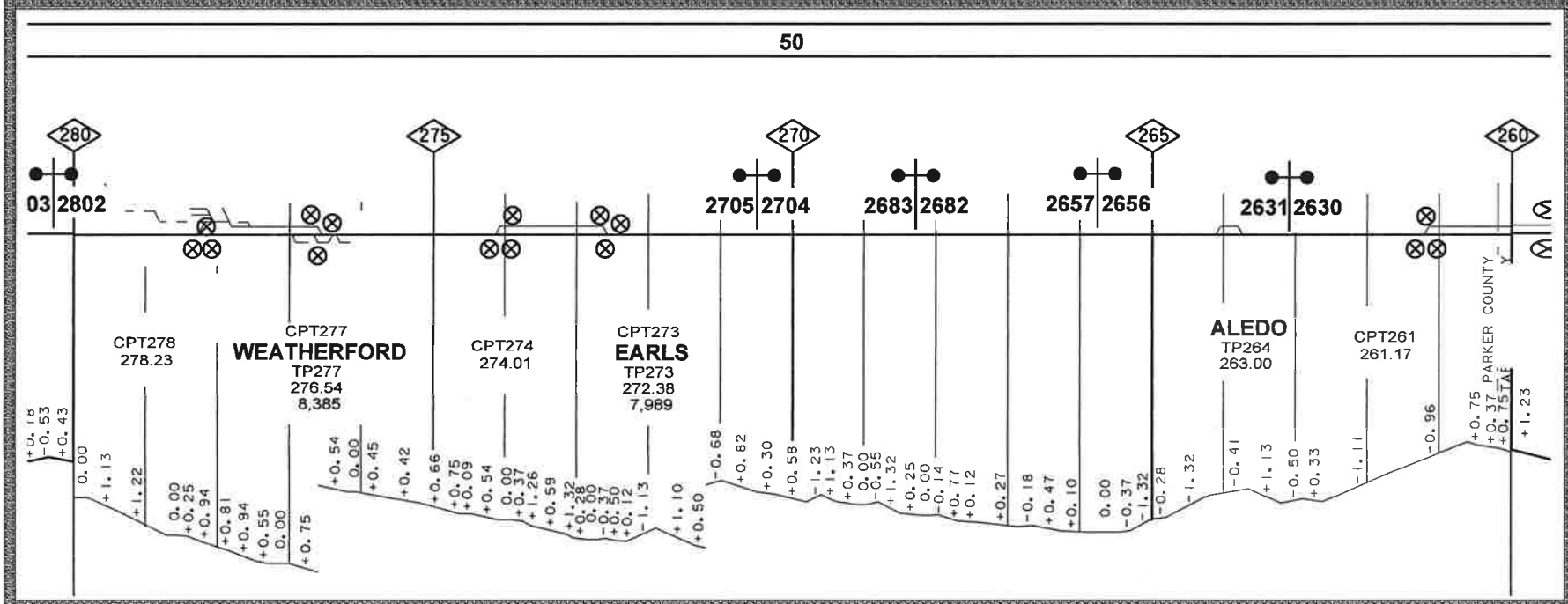
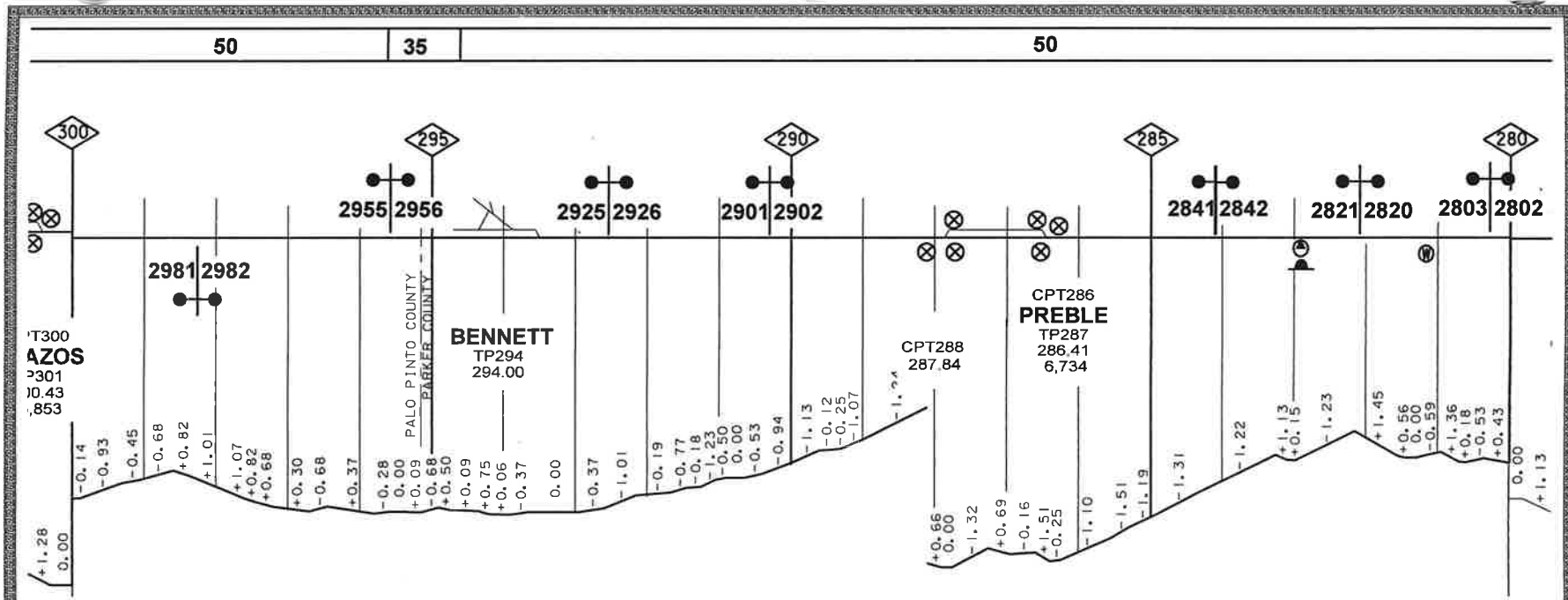


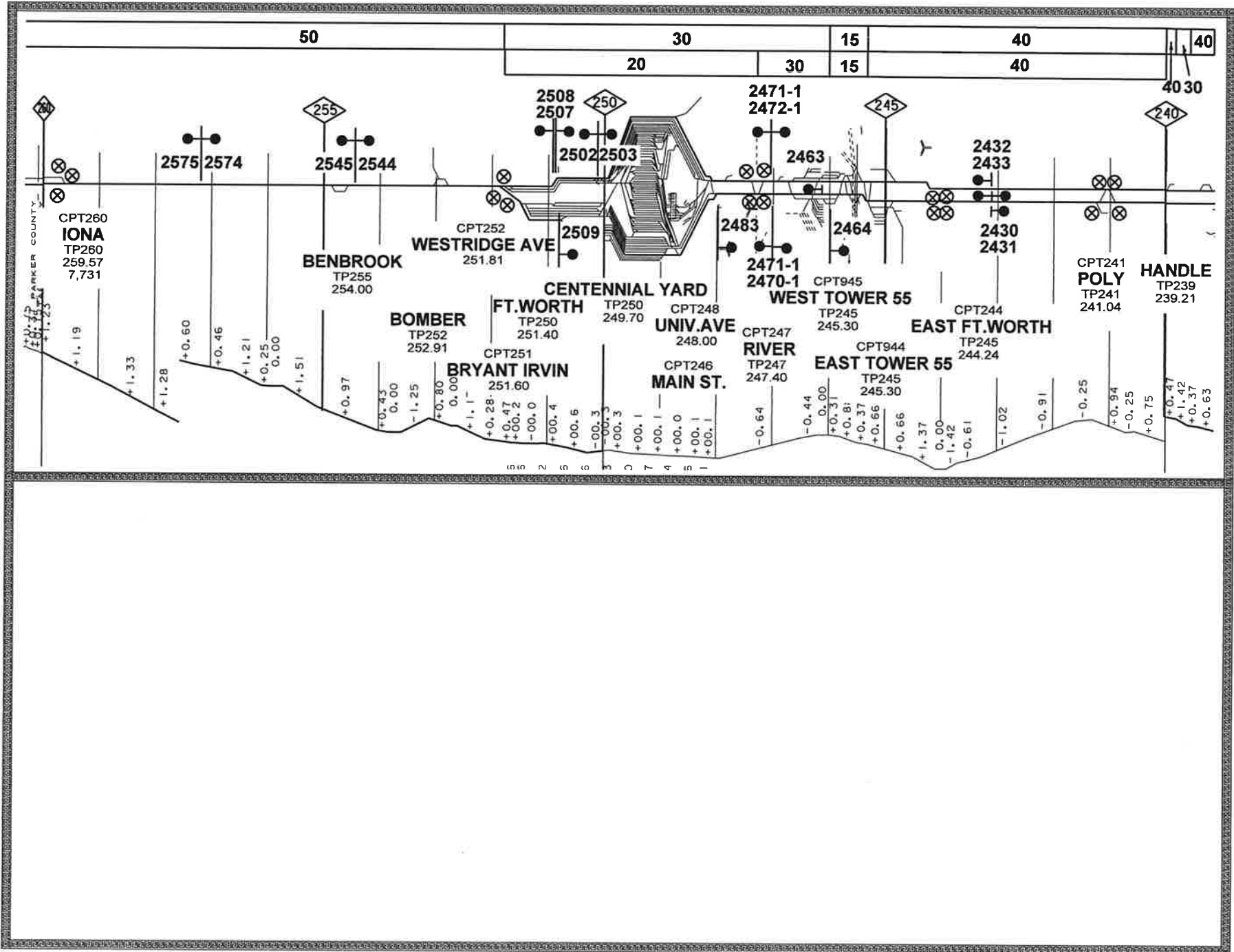












BAIRD

MILE	DOT #	TYPE	GRADE	STREET	WARNING	TRAFFIC	MILE	DOT #	TYPE	GRADE	STREET	WARNING	TRAFFIC
246.03	795010B	PUBLIC	RR OVER	JENNINGS	NONE	0	276.99	839242S	PUBLIC	RR UNDER	BRAZOS	NONE	0
246.03	795010B	PUBLIC	RR OVER	JENNINGS	NONE	0	279.98	839345S	PUBLIC	AT GRADE	GARNER	XBUCKS/STOPSIGNS	436
246.50	795012P	PUBLIC	RR OVER	HENDERSON ST	NONE	0	283.24	839350N	PUBLIC	AT GRADE	LAMBERT	GATES	166
246.50	795012P	PUBLIC	RR OVER	HENDERSON ST	NONE	0	284.39	839352C	PUBLIC	AT GRADE	CLARK LN	XBUCKS/STOPSIGNS	40
246.67	795013W	PUBLIC	RR UNDER	W VICKERY BLVD	NONE	0	286.13	839354R	PUBLIC	RR OVER	SH 180	NONE	0
246.67	795013W	PUBLIC	RR UNDER	W VICKERY BLVD	NONE	0	286.53	839355X	PUBLIC	AT GRADE	*PUBLIC	XBUCKS/STOPSIGNS	60
246.72	795014D	PUBLIC	RR OVER	BALLINGER	NONE	0	287.36	839356E	PUBLIC	AT GRADE	*PUBLIC	XBUCKS/STOPSIGNS	40
246.72	795014D	PUBLIC	RR OVER	BALLINGER	NONE	0	289.98	839358T	PUBLIC	AT GRADE	*PUBLIC	XBUCKS/STOPSIGNS	60
246.82	795015K	PUBLIC	RR OVER	SUMMIT	NONE	0	290.86	839359A	PUBLIC	AT GRADE	FM 113	GATES/CANTS	2100
246.82	795015K	PUBLIC	RR OVER	SUMMIT	NONE	0	291.17	839360U	PUBLIC	AT GRADE	SOUTH FRONT	GATES	300
247.52	795016S	PUBLIC	RR OVER	FOREST PARK BLVD	NONE	0	293.95	839362H	PUBLIC	AT GRADE	CR 3003	XBUCKS/STOPSIGNS	160
247.52	795016S	PUBLIC	RR OVER	FOREST PARK BLVD	NONE	0	299.25	839368Y	PUBLIC	AT GRADE	DUBBS VALLEY	FLASHERS	29
247.98	795017Y	PUBLIC	RR OVER	OLD UNIVERSITY DR	NONE	0	299.54	839369F	PUBLIC	RR OVER	US 281	NONE	0
247.98	795017Y	PUBLIC	RR OVER	OLD UNIVERSITY DR	NONE	0	300.72	839370A	PUBLIC	AT GRADE	SH 129	FLASHERS	140
248.18	795018F	PUBLIC	RR OVER	UNIVERSITY DR	NONE	0	302.07	839371G	PUBLIC	AT GRADE	*PUBLIC	XBUCKS	27
248.18	795018F	PUBLIC	RR OVER	UNIVERSITY DR	NONE	0	307.10	839377X	PUBLIC	AT GRADE	PETTY ROAD	XBUCKS	40
248.23	795019M	PUBLIC	RR OVER	ROGERS RD	NONE	0	307.53	839378E	PUBLIC	AT GRADE	CROCKETT	GATES	840
248.23	795019M	PUBLIC	RR OVER	ROGERS RD	NONE	0	308.87	839379L	PUBLIC	AT GRADE	PANAMA RD	XBUCKS	30
248.62	795025R	PUBLIC	RR OVER	ROSEDALE	NONE	0	311.00	839381M	PUBLIC	RR OVER	*PUBLIC	NONE	0
248.62	795025R	PUBLIC	RR OVER	ROSEDALE	NONE	0	312.52	839382U	PUBLIC	AT GRADE	PANAMA RD.	XBUCKS	23
248.67	795021N	PUBLIC	RR UNDER	W VICKERY BLVD	XBUCKS	8450	316.50	839385P	PUBLIC	RR OVER	*PUBLIC	NONE	0
249.83	797613F	PUBLIC	RR UNDER	HULEN	NONE	0	318.04	839387D	PUBLIC	AT GRADE	JEFFERSON ST.	GATES	130
251.10	797614M	PUBLIC	RR UNDER	BRYANT IRVIN RD	NONE	0	318.52	839388K	PUBLIC	AT GRADE	LAMAR FM919	GATES	1350
251.10	797614M	PUBLIC	RR UNDER	BRYANT IRVIN RD	NONE	0	321.85	839390L	PUBLIC	AT GRADE	MINGUS RD	GATES	790
251.46	797615U	PUBLIC	RR UNDER	GUILFOLD RD	NONE	0	326.08	839393G	PUBLIC	AT GRADE	WASHINGTON	XBUCKS	265
251.46	797615U	PUBLIC	RR UNDER	GUILFOLD RD	NONE	0	326.29	839243Y	PUBLIC	AT GRADE	LINCOLN ST.	GATES	507
252.60	848267L	PUBLIC	AT GRADE	RIVERBEND BLVD.	GATES/CANTS	0	326.37	839244F	PUBLIC	AT GRADE	GRANT ST (SH 16)	GATES	2000
252.63	839203B	PUBLIC	RR UNDER	SOUTHWEST LOOP	NONE	0	326.57	839245M	PUBLIC	AT GRADE	MCKINLEY	XBUCKS	37
253.45	839205P	PUBLIC	AT GRADE	PUBLIC	XBUCKS	340	339.48	839251R	PUBLIC	AT GRADE	*PUBLIC	XBUCKS	110
253.93	839206W	PUBLIC	AT GRADE	MH 31(VICKERY BLV	GATES	8450	340.44	839252X	PUBLIC	AT GRADE	WAYLAND	GATES	100
254.51	839207D	PUBLIC	RR UNDER	SH 377	NONE	0	340.81	839253E	PUBLIC	AT GRADE	MAIN ST.	GATES	7500
255.00	839209S	PUBLIC	RR OVER	ALEDO ROAD	NONE	0	341.37	839254L	PUBLIC	AT GRADE	BLACKWELL ST.	GATES	770
257.13	839210L	PUBLIC	AT GRADE	FM 2871	GATES	1700	342.44	839255T	PUBLIC	RR OVER	*PUBLIC	NONE	0
259.60	839211T	PUBLIC	AT GRADE	ALEDO RD	XBUCKS/STOPSIGNS	210	346.70	839259V	PUBLIC	AT GRADE	CR 454	GATES	180
263.73	839213G	PUBLIC	AT GRADE	CHESSTNUT	XBUCKS	27	347.31	839260P	PUBLIC	AT GRADE	CR 440	XBUCKS	90
263.92	839214N	PUBLIC	AT GRADE	SH 5/FM 1187	GATES	4100	348.86	839261W	PUBLIC	AT GRADE	*PUBLIC	XBUCKS/STOPSIGNS	30
265.09	839215V	PUBLIC	AT GRADE	*PUBLIC	XBUCKS	10	350.79	839262D	PUBLIC	AT GRADE	SEAMAN ST.	GATES/CANTS	3100
268.87	839221Y	PUBLIC	AT GRADE	FM 5	CANTS	850	350.96	839263K	PUBLIC	AT GRADE	DAUGHERTY	XBUCKS	40
271.63	839231E	PUBLIC	AT GRADE	CENTER POINT RD	GATES	300	351.30	839264S	PUBLIC	AT GRADE	AMERICAN	XBUCKS/STOPSIGNS	50
273.71	839235G	PUBLIC	RR UNDER	I-20	NONE	0	351.61	839265Y	PUBLIC	AT GRADE	SH 3101	GATES	1450
276.54	839239J	PUBLIC	AT GRADE	ELM ST.	GATES	5232	355.94	839268U	PUBLIC	AT GRADE	C R 154	XBUCKS/STOPSIGNS	60
276.67	839240D	PUBLIC	AT GRADE	FM 51	GATES	10100	360.37	839269B	PUBLIC	AT GRADE	US 183	GATES	2100
276.88	839241K	PUBLIC	AT GRADE	ALAMO ST.	XBUCKS	30	360.77	839270V	PUBLIC	AT GRADE	SH 6	GATES	6600

BAIRD

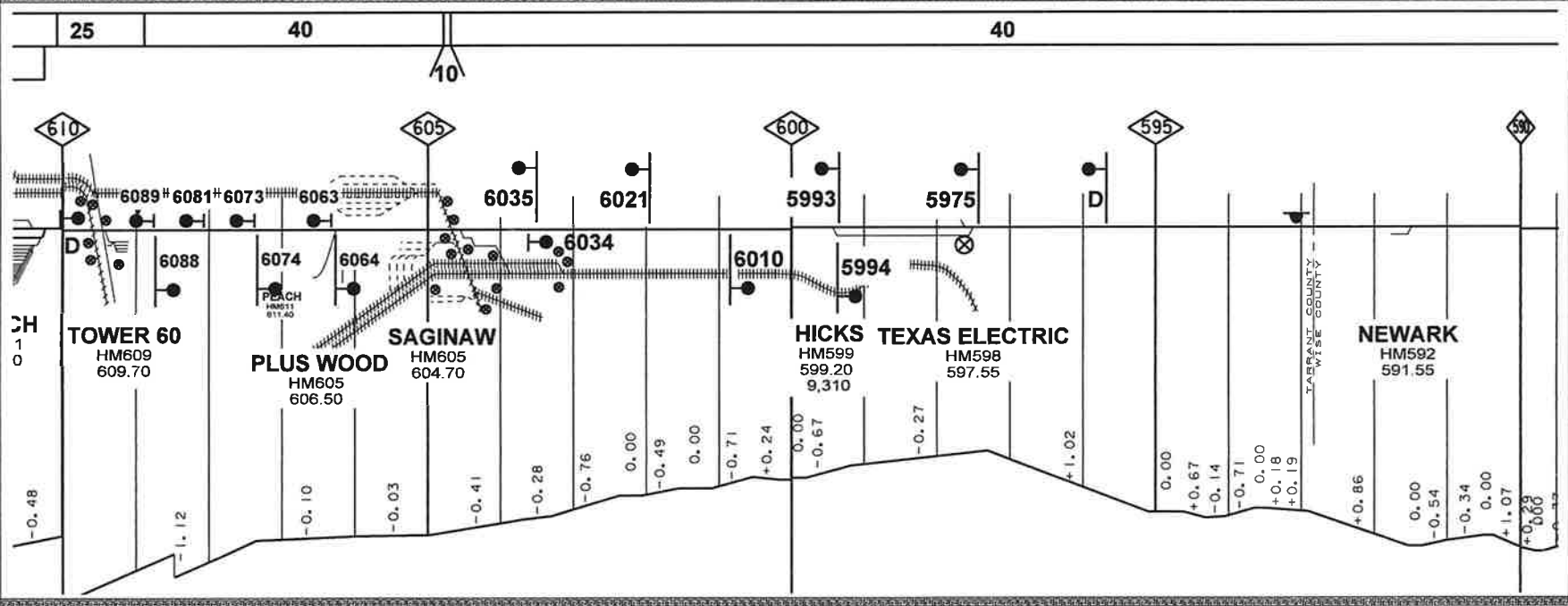
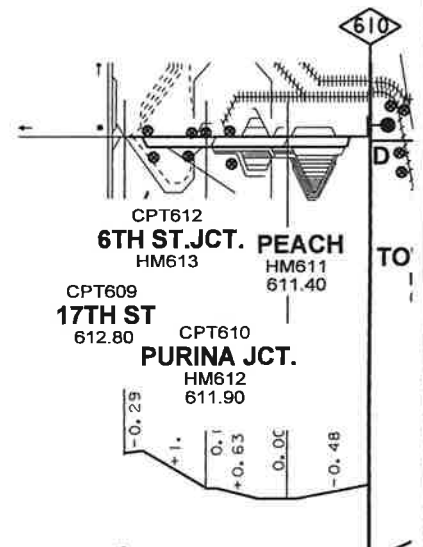
MILE	DOT #	TYPE	GRADE	STREET	WARNING	TRAFFIC	MILE	DOT #	TYPE	GRADE	STREET	WARNING	TRAFFIC
363.50	839272J	PUBLIC	RR UNDER	SH 2945	NONE	0	412.07	796053W	PUBLIC	AT GRADE	MILITARY DRIVE	XBUCKS	1310
364.89	839274X	PUBLIC	AT GRADE	CR 133	FLASHERS	40	412.34	796054E	PUBLIC	RR OVER	OLD HWY 80	NONE	0
367.92	839279G	PUBLIC	AT GRADE	CR 134	XBUCKS	40	412.92	796055L	PUBLIC	RR UNDER	US 355	NONE	0
370.58	839283W	PUBLIC	AT GRADE	CR425	XBUCKS	30	413.44	796057A	PUBLIC	AT GRADE	*PUBLIC	XBUCKS	10
371.96	839284D	PUBLIC	RR UNDER	I-20	NONE	0	413.72	796058G	PUBLIC	AT GRADE	MARKET ST	GATES	500
373.65	839286S	PUBLIC	AT GRADE	HOUSTON (FM 880)	FLASHERS	400	414.27	796064K	PUBLIC	AT GRADE	MORGAN	GATES	840
373.91	839287Y	PUBLIC	AT GRADE	PECAN	XBUCKS	150	414.61	796065S	PUBLIC	AT GRADE	FM 707	CANTS	2900
376.99	839288F	PUBLIC	AT GRADE	*PUBLIC	XBUCKS	10	417.90	796068M	PUBLIC	AT GRADE	WELLS ST	GATES	574
379.93	839289M	PUBLIC	AT GRADE	SH 2228	FLASHERS	210	422.21	796073J	PUBLIC	AT GRADE	CR 305	GATES	610
385.38	839291N	PUBLIC	RR OVER	US 283	NONE	0	422.75	796074R	PUBLIC	AT GRADE	CHERRY ST.	GATES	1120
386.80	839292V	PUBLIC	AT GRADE	PEYTON ST.	XBUCKS	240	422.89	796075X	PUBLIC	AT GRADE	OAK STREET	GATES	1800
386.92	839293C	PUBLIC	RR OVER	FM 18	NONE	0	423.11	796076E	PUBLIC	AT GRADE	ASH ST	GATES	3800
389.70	839295R	PUBLIC	AT GRADE	CO RD 279	XBUCKS	40	426.48	796080U	PUBLIC	AT GRADE	*PUBLIC	XBUCKS	90
390.77	839297E	PUBLIC	AT GRADE	C R 527	XBUCKS	50	428.68	796085D	PUBLIC	AT GRADE	*PUBLIC	XBUCKS	30
392.04	839298L	PUBLIC	AT GRADE	RUSK	GATES	1696	429.40	796087S	PUBLIC	AT GRADE	MAIN(FM 1085)	GATES	700
392.25	839301S	PUBLIC	AT GRADE	FM 604	GATES	3500	429.75	796088Y	PUBLIC	AT GRADE	CEDR ST	XBUCKS	150
392.59	839302Y	PUBLIC	AT GRADE	HAMBY RD.	GATES	250	430.70	796089F	PUBLIC	RR OVER	US 80	NONE	0
393.95	796028P	PUBLIC	AT GRADE	FM 1707	GATES	260	431.03	796090A	PUBLIC	RR UNDER	I 20	NONE	0
395.02	796029W	PUBLIC	AT GRADE	CR 243	XBUCKS	20	432.01	796091G	PUBLIC	AT GRADE	*PUBLIC	XBUCKS	20
396.08	796030R	PUBLIC	AT GRADE	FM 603 (EULA ST)	GATES	980	433.09	796092N	PUBLIC	AT GRADE	*PUBLIC	XBUCKS	50
400.89	796033L	PUBLIC	AT GRADE	ELMDALE RD.	GATES	500	436.72	796097X	PUBLIC	AT GRADE	PUBLIC	XBUCKS	20
403.57	796034T	PUBLIC	RR UNDER	LP 322	NONE	0	437.68	796098E	PUBLIC	AT GRADE	*PUBLIC	XBUCKS	10
404.91	795386V	PUBLIC	RR UNDER	STADIUM WAY	NONE	0	438.90	796099L	PUBLIC	AT GRADE	*PUBLIC	XBUCKS	40
405.36	796035A	PUBLIC	AT GRADE	T&P LN.	GATES	3850	445.16	796104F	PUBLIC	RR UNDER	US 80	XBUCKS	0
406.12	796037N	PUBLIC	RR OVER	TREADWAY	NONE	0	447.47	796105M	PUBLIC	RR OVER	MUSGROVE	NONE	0
406.15	795435P	PUBLIC	AT GRADE	NO FOURTH	XBUCKS	1810	447.77	796108H	PUBLIC	RR OVER	LAMAR	NONE	0
406.17	796038V	PUBLIC	RR OVER	TREADWAY	NONE	0	448.05	796106U	PUBLIC	AT GRADE	SAM HOUSTON	GATES	1330
406.50	796039C	PUBLIC	RR OVER	PINE	NONE	0	448.30	796109P	PUBLIC	AT GRADE	MULBERRY	GATES	1350
406.59	796040W	PEDESTRIAN	RR OVER	*PEDESTRIAN	NONE	0	449.80	796114L	PUBLIC	AT GRADE	CR 141	GATES	980
406.65	796041D	PUBLIC	RR OVER	CEDAR	NONE	0							
406.75	796042K	PUBLIC	RR OVER	BUTTERNUT	NONE	0							
406.99	796043S	PEDESTRIAN	RR OVER	GRAPE	NONE	0							
407.00	796044Y	PUBLIC	AT GRADE	GRAPE STREET	GATES	9757							
407.26	796045F	PUBLIC	AT GRADE	VICTORIA	GATES	3120							
407.38	796046M	PUBLIC	AT GRADE	SAYLES GRAHAM	GATES	8214							
407.72	796047U	PUBLIC	AT GRADE	SHELTON ST.	GATES	6359							
407.96	796048B	PUBLIC	RR OVER	MOCKINGBIRD	NONE	0							
408.31	796049H	PUBLIC	AT GRADE	WILLIS	GATES	13209							
408.69	796050C	PUBLIC	AT GRADE	LEGGETT	GATES	10120							
409.18	796051J	PUBLIC	AT GRADE	PIONEER	GATES	14213							
409.61	796052R	PUBLIC	RR UNDER	US 83	NONE	0							
411.00	795419F	PUBLIC	AT GRADE	FM 3438-ARNOLD BL	GATES	0							
411.51	796053X	PUBLIC	AT GRADE	FULWILER ROAD	GATES	130							

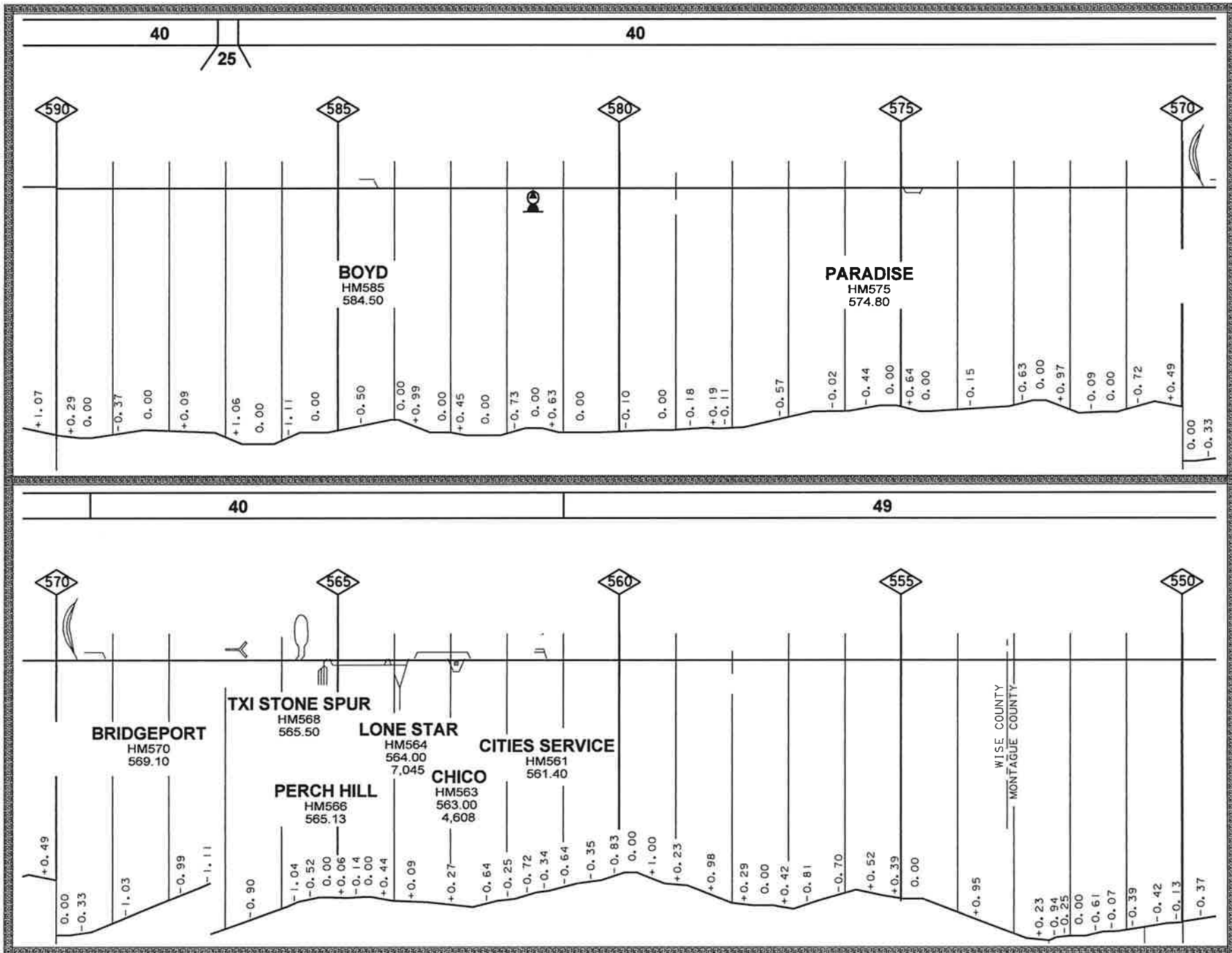
DUNCAN SUBDIVISION

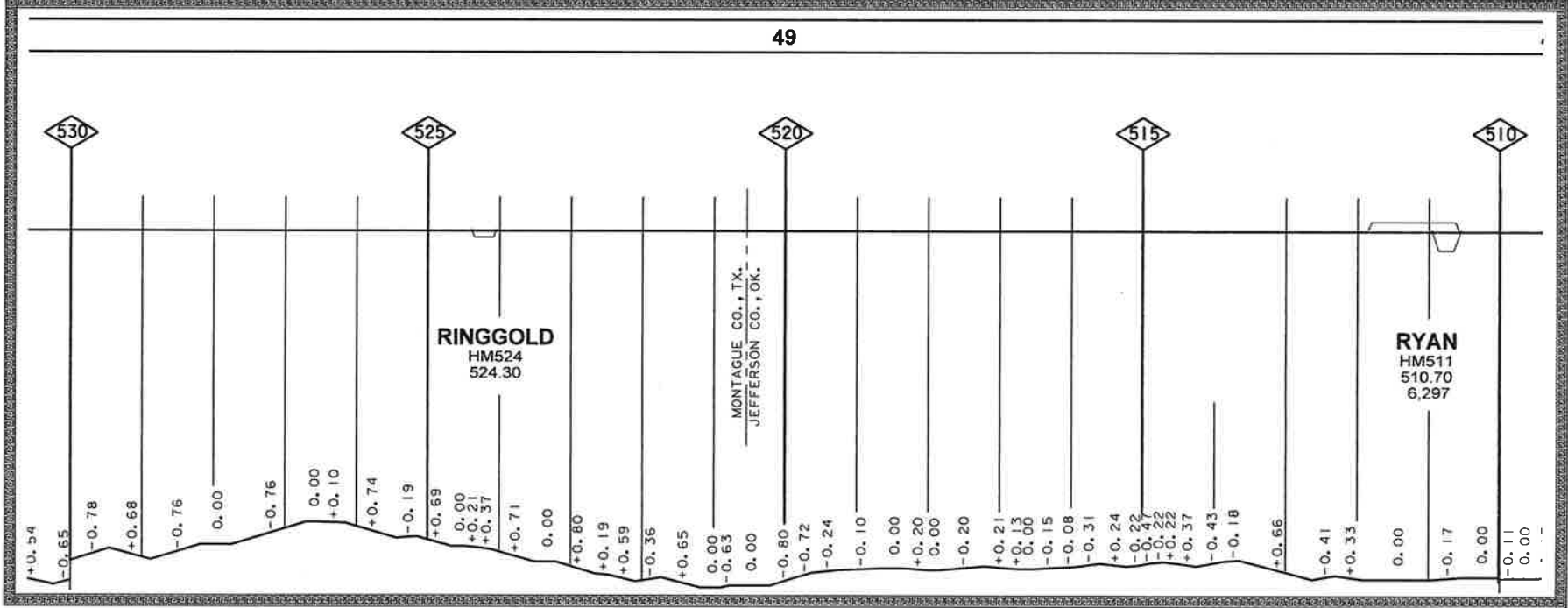
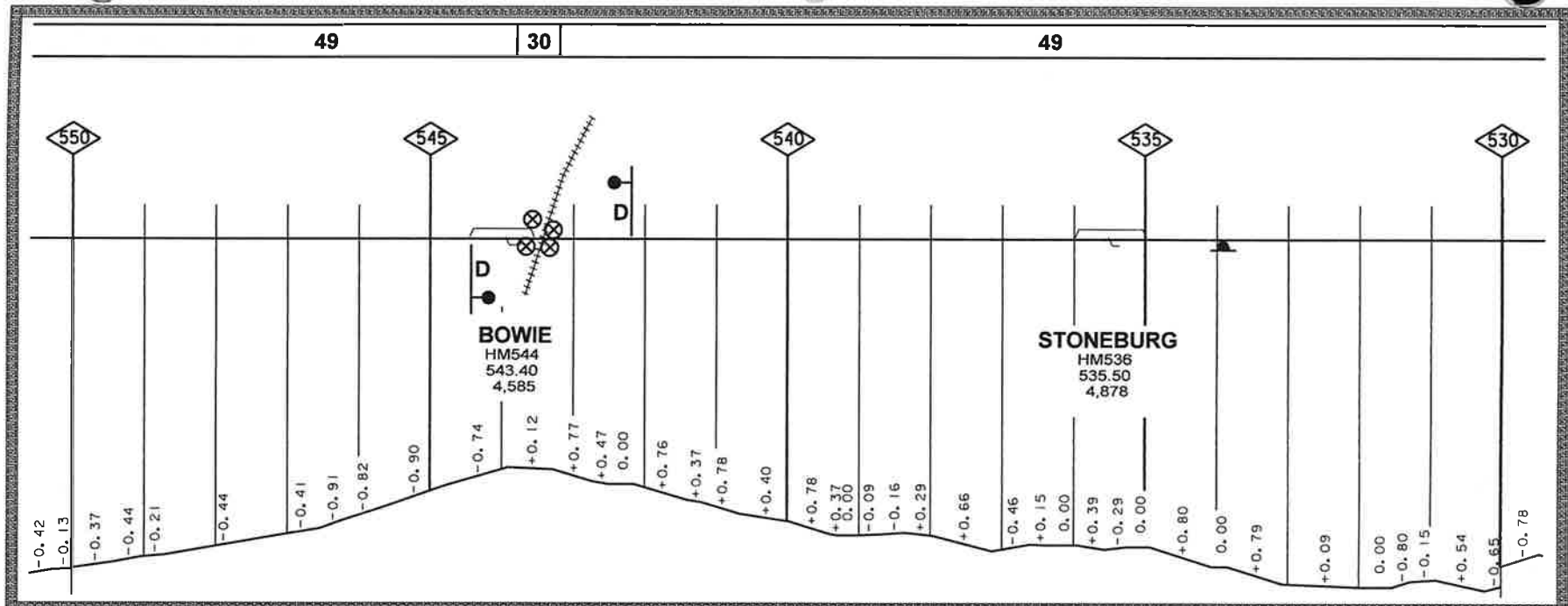
**CORRECTED VERSION
10/25/98**

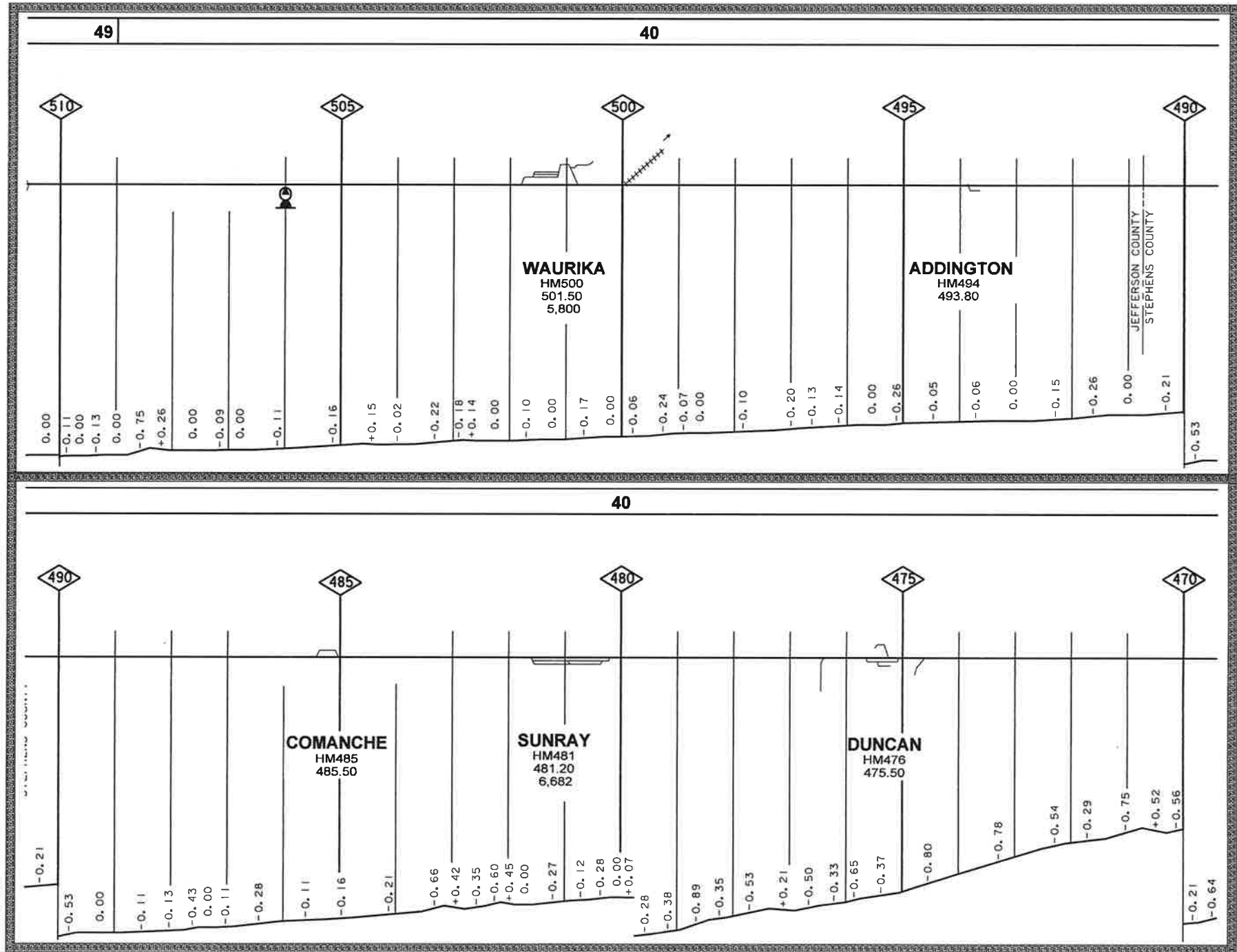


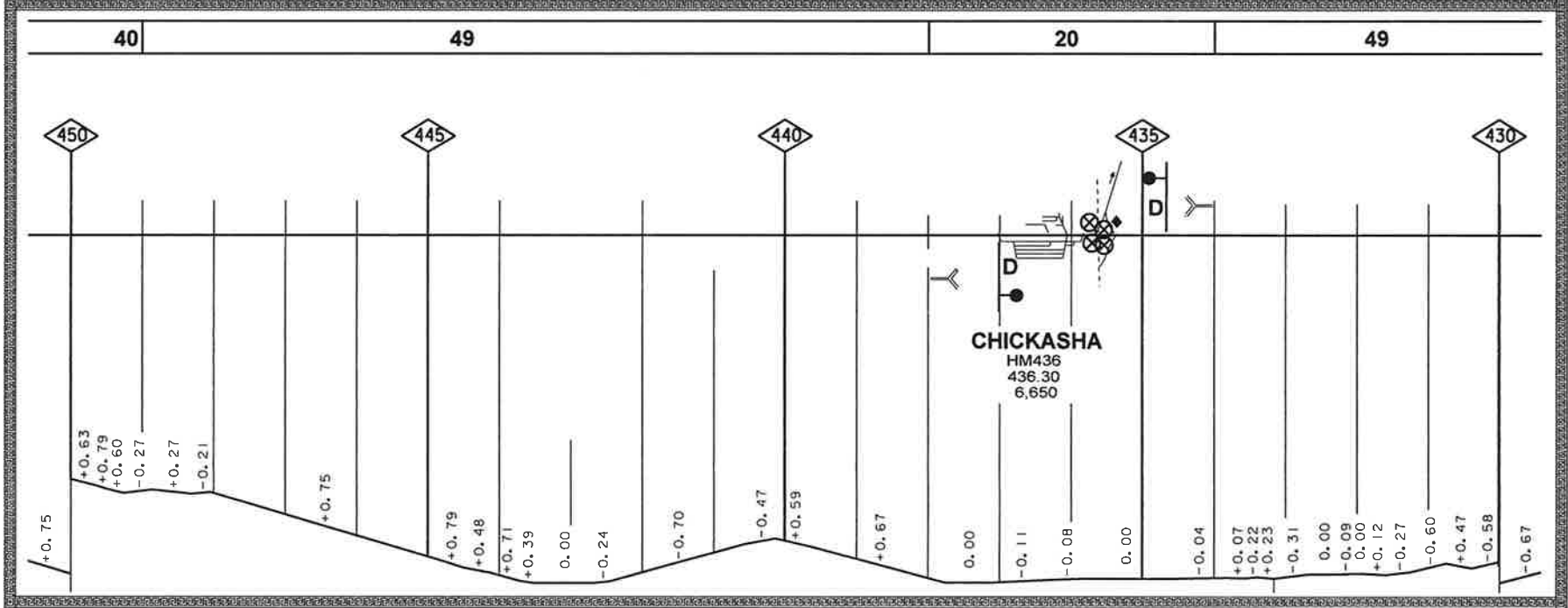
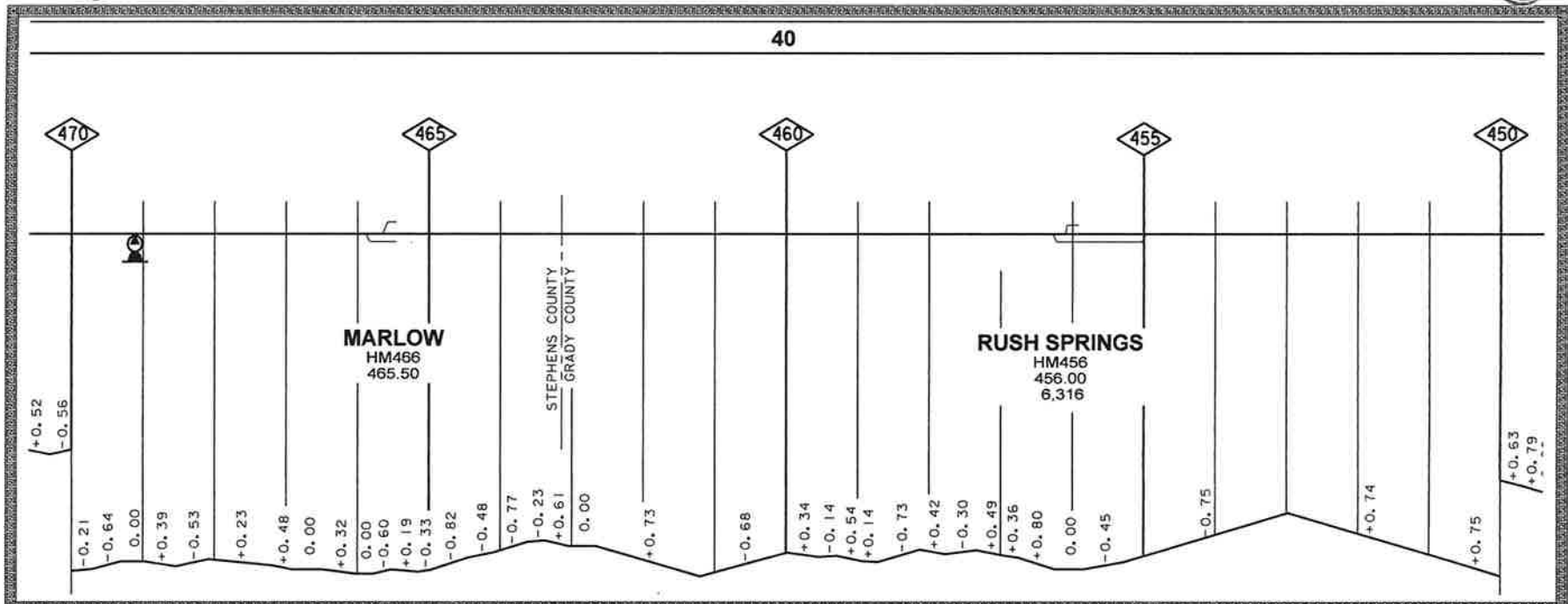
10	25
35	10

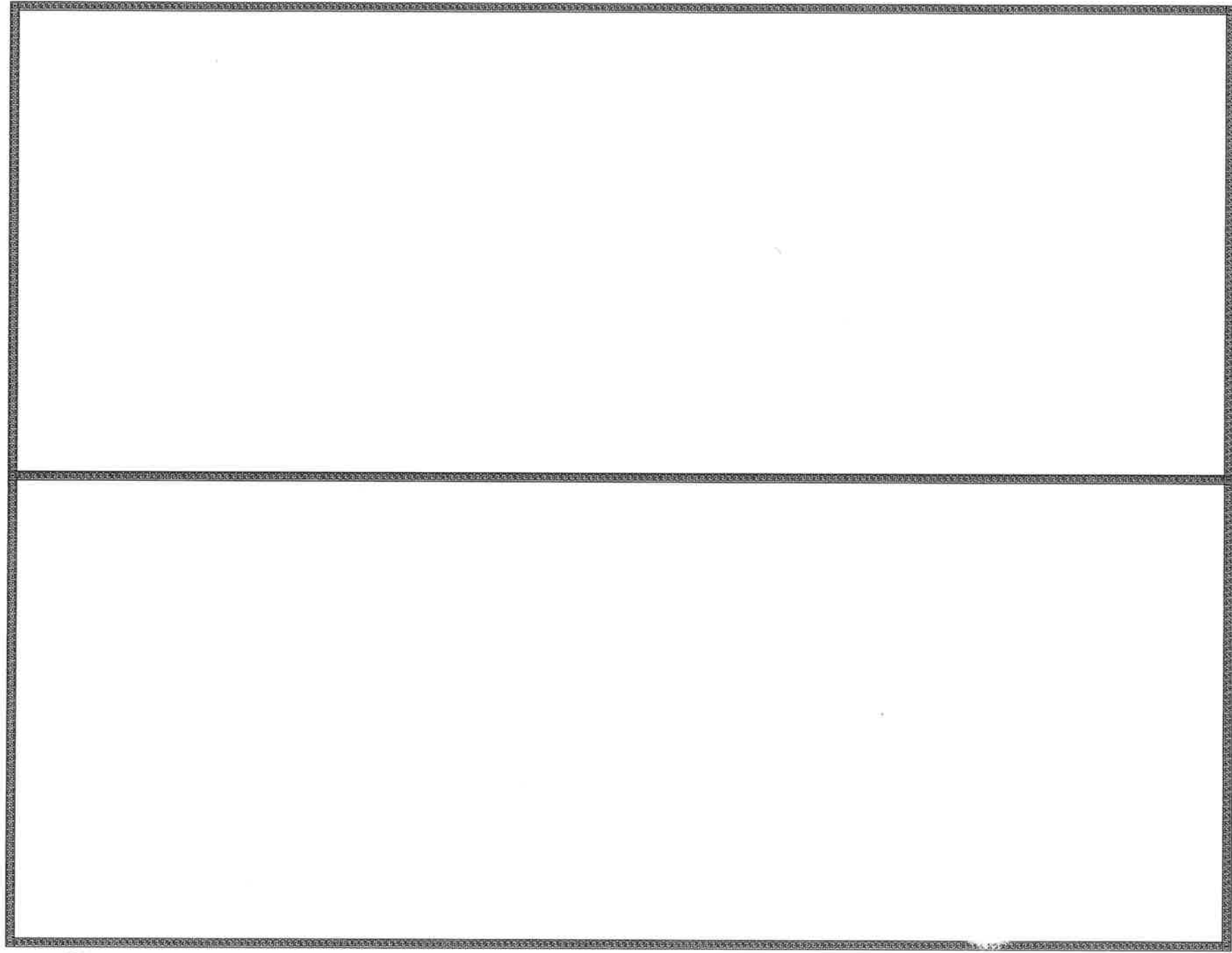












DUNCAN

MILE	DOT #	TYPE	GRADE	STREET	WARNING	TRAFFIC	MILE	DOT #	TYPE	GRADE	STREET	WARNING	TRAFFIC
435.71	595500R	PUBLIC	AT GRADE	FOURTH	XBUCKS/STOPSIGNS	1100	475.00	595586C	PUBLIC	AT GRADE	WEST SPRUCE	XBUCKS	500
435.94	595501X	PUBLIC	AT GRADE	FRISCO ST	XBUCKS/STOPSIGNS	700	475.25	595587J	PUBLIC	AT GRADE	WEST HICKORY	GATES	600
436.41	595503L	PUBLIC	RR OVER	HWY 62 & 277	NONE	0	475.58	595588R	PUBLIC	AT GRADE	OAK AVENUE	GATES	1300
436.65	595505A	PUBLIC	AT GRADE	IDAHO AVE.	GATES	2700	475.75	595589X	PUBLIC	AT GRADE	WEST MAIN	CANTS	1600
437.89	595507N	PUBLIC	AT GRADE	WEST GRAND	FLASHERS	400	475.92	595590S	PUBLIC	AT GRADE	WEST MAPLE	XBUCKS	1100
437.97	595508V	PUBLIC	AT GRADE	BAILEY TPK	NONE	0	476.35	595591Y	PUBLIC	AT GRADE	BOIS D'ARC	FLASHERS	8400
438.75	595509C	PUBLIC	AT GRADE	COUNTY CLUB RD	XBUCKS/STOPSIGNS	150	476.41	595592F	PUBLIC	RR UNDER	HWY 7	NONE	0
438.86	595510W	PUBLIC	AT GRADE	COTTON WOOD ST	XBUCKS/STOPSIGNS	250	476.49	595593M	PUBLIC	AT GRADE	SECOND	XBUCKS	400
440.44	595511D	PUBLIC	RR UNDER	HWY 19	NONE	0	476.55	595594U	PUBLIC	AT GRADE	WEST PARK AVENUE	XBUCKS/STOPSIGNS	400
440.97	595512K	PUBLIC	AT GRADE	QUAIL ROAD	XBUCKS	200	476.83	595595B	PUBLIC	AT GRADE	M L KING BLVD	FLASHERS	900
442.00	595513S	PUBLIC	AT GRADE	OLD FRED ROAD	XBUCKS	150	478.35	595596H	PUBLIC	AT GRADE	WEST CHEROKEE	XBUCKS	500
443.50	595535S	PUBLIC	AT GRADE	HWY 19	FLASHERS	175	479.35	595597P	PUBLIC	AT GRADE	FULLER ROAD	XBUCKS	100
444.03	595536Y	PUBLIC	AT GRADE	COUNTY ROAD	XBUCKS	150	480.41	595598W	PUBLIC	AT GRADE	TERRY ROAD	XBUCKS	250
448.12	595539U	PUBLIC	AT GRADE	COUNTY ROAD	XBUCKS	100	482.38	595601C	PUBLIC	AT GRADE	OLIVER ROAD	XBUCKS	900
449.15	595540N	PUBLIC	AT GRADE	COUNTY ROAD	XBUCKS	100	484.94	595604X	PUBLIC	AT GRADE	WILSON AVENUE	XBUCKS	400
450.44	595541V	PUBLIC	AT GRADE	COUNTY ROAD	XBUCKS	100	485.17	595605E	PUBLIC	AT GRADE	OAK AVENUE	GATES	1300
452.75	595545X	PUBLIC	AT GRADE	COUNTY ROAD	XBUCKS	100	485.44	595606L	PUBLIC	AT GRADE	WALNUT	XBUCKS	800
453.78	595546E	PUBLIC	AT GRADE	COUNTY ROAD	XBUCKS	100	488.73	595612P	PUBLIC	AT GRADE	NORTH RANCH ROAD	XBUCKS	150
454.83	595547L	PUBLIC	AT GRADE	COUNTY ROAD	XBUCKS	150	489.75	595614D	PUBLIC	AT GRADE	SOUTH RANCH ROAD	XBUCKS	200
455.78	595548T	PUBLIC	AT GRADE	ARAPAHOE	XBUCKS	350	491.64	595615K	PUBLIC	RR UNDER	US HWY 81	NONE	0
456.03	595549A	PUBLIC	AT GRADE	WEST BLAKELEY	GATES	1000	494.02	595617Y	PUBLIC	AT GRADE	BRANDON ROAD	FLASHERS	50
457.17	595561G	PUBLIC	AT GRADE	COUNTY ROAD	XBUCKS	100	498.58	595623C	PUBLIC	AT GRADE	MERIDIAN	XBUCKS	100
458.00	595562N	PUBLIC	AT GRADE	TAYLOR LAKE RD	XBUCKS	100	499.40	595624J	PUBLIC	AT GRADE	N. E. FLORIDA AVE	XBUCKS	100
459.00	595563V	PUBLIC	AT GRADE	COUNTY ROAD	XBUCKS	150	499.58	595625R	PUBLIC	AT GRADE	EAST IOWA	XBUCKS	150
459.85	595564C	PUBLIC	AT GRADE	COUNTY ROAD	XBUCKS	150	499.96	595628L	PUBLIC	AT GRADE	EAST D AVENUE	GATES	800
461.06	595565J	PUBLIC	AT GRADE	MIDWAY ROAD	XBUCKS	150	500.06	595629T	PUBLIC	AT GRADE	BROADWAY	XBUCKS	200
462.17	595566R	PUBLIC	AT GRADE	COUNTY ROAD	XBUCKS	100	500.58	595630M	PUBLIC	AT GRADE	US 70	GATES/CANTS	4000
463.17	595567X	PUBLIC	AT GRADE	COUNTY ROAD	XBUCKS	100	505.75	595635W	PUBLIC	AT GRADE	CHOCTAW AVE	GATES	200
464.17	595568E	PUBLIC	AT GRADE	BALL PARK RD	XBUCKS	200	506.75	595636D	PUBLIC	AT GRADE	COUNTY ROAD	XBUCKS	80
464.73	595569L	PUBLIC	AT GRADE	MEMORIAL DRIVE	XBUCKS	600	510.32	595641A	PUBLIC	AT GRADE	TAYLOR ST	FLASHERS	250
465.41	595570F	PUBLIC	AT GRADE	COMMANCHE STREET	XBUCKS	500	510.67	595642G	PUBLIC	AT GRADE	WASHINGTON ST.	GATES	100
465.55	595571M	PUBLIC	AT GRADE	MAIN	GATES/CANTS	5000	512.26	595643N	PUBLIC	AT GRADE	COUNTY ROAD	XBUCKS	20
465.64	595572U	PUBLIC	AT GRADE	SEMINOLE	XBUCKS	500	513.80	595644V	PUBLIC	AT GRADE	COUNTY ROAD	XBUCKS	10
466.03	595573B	PUBLIC	AT GRADE	CHOCTAW	XBUCKS	500	516.29	596356E	PUBLIC	AT GRADE	COUNTY ROAD	XBUCKS	10
467.23	595574H	PUBLIC	AT GRADE	CADDO	XBUCKS	500	517.29	596357L	PUBLIC	AT GRADE	COUNTY ROAD	XBUCKS	10
468.32	595575P	PUBLIC	AT GRADE	COUNTY ROAD	XBUCKS	200	517.78	596358T	PUBLIC	AT GRADE	COUNTY ROAD	XBUCKS	30
469.17	595576W	PUBLIC	AT GRADE	COUNTY ROAD	XBUCKS	300	518.29	596359A	PUBLIC	AT GRADE	COUNTY ROAD	XBUCKS	10
470.29	595578K	PUBLIC	AT GRADE	GATLIN ROAD	XBUCKS	200	519.29	596361B	PUBLIC	AT GRADE	APACHE	XBUCKS	100
471.26	595580L	PUBLIC	AT GRADE	EAST OSAGE	XBUCKS	350	521.80	598427F	PUBLIC	RR UNDER	COUNTY ROAD	XBUCKS	0
472.32	595582A	PUBLIC	AT GRADE	CAMELBACK	XBUCKS	300	523.29	598429U	PUBLIC	AT GRADE	COUNTY ROAD	XBUCKS	15
473.32	595583G	PUBLIC	AT GRADE	PLATO ROAD	FLASHERS	1200	524.46	598430N	PUBLIC	AT GRADE	CITY STREET	XBUCKS	40
474.32	595584N	PUBLIC	AT GRADE	ELK	XBUCKS	1200	524.89	598431V	PUBLIC	RR OVER	US HWY 82	NONE	0
474.89	595585V	PUBLIC	AT GRADE	WEST ELDER	FLASHERS	5000	527.86	598434R	PUBLIC	AT GRADE	COUNTY ROAD	XBUCKS	25

DUNCAN

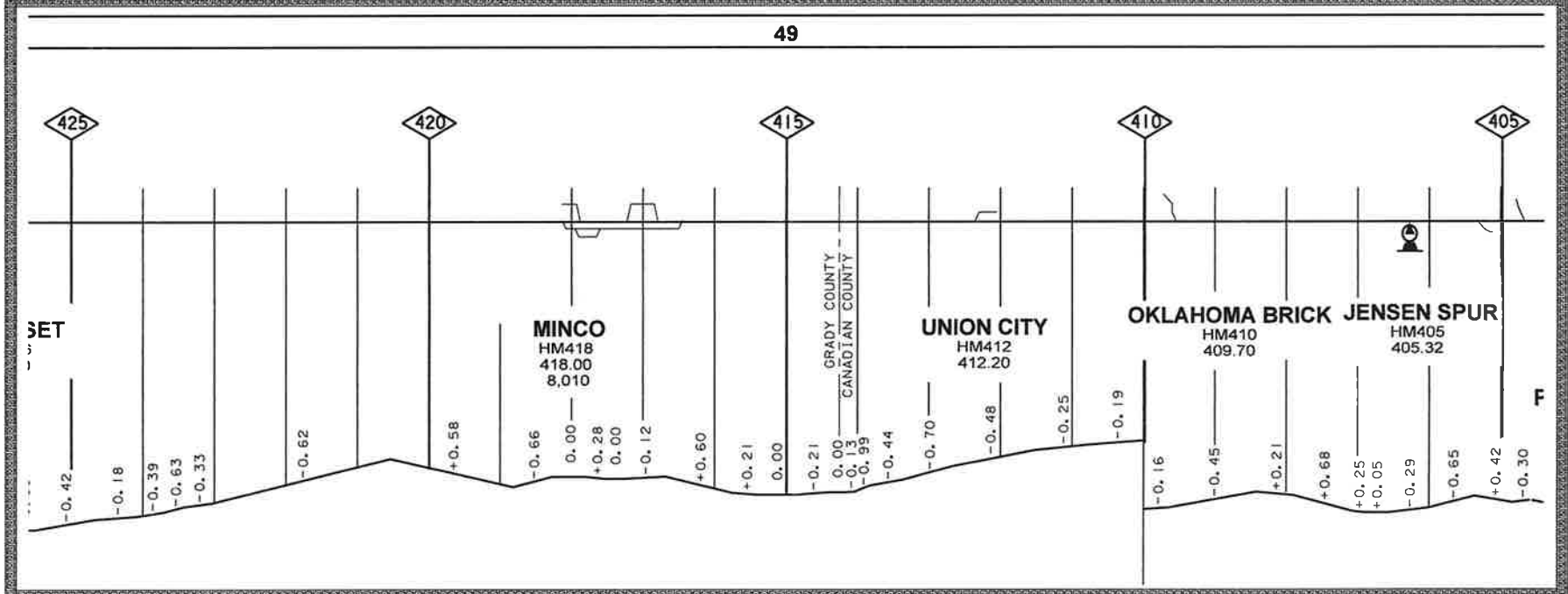
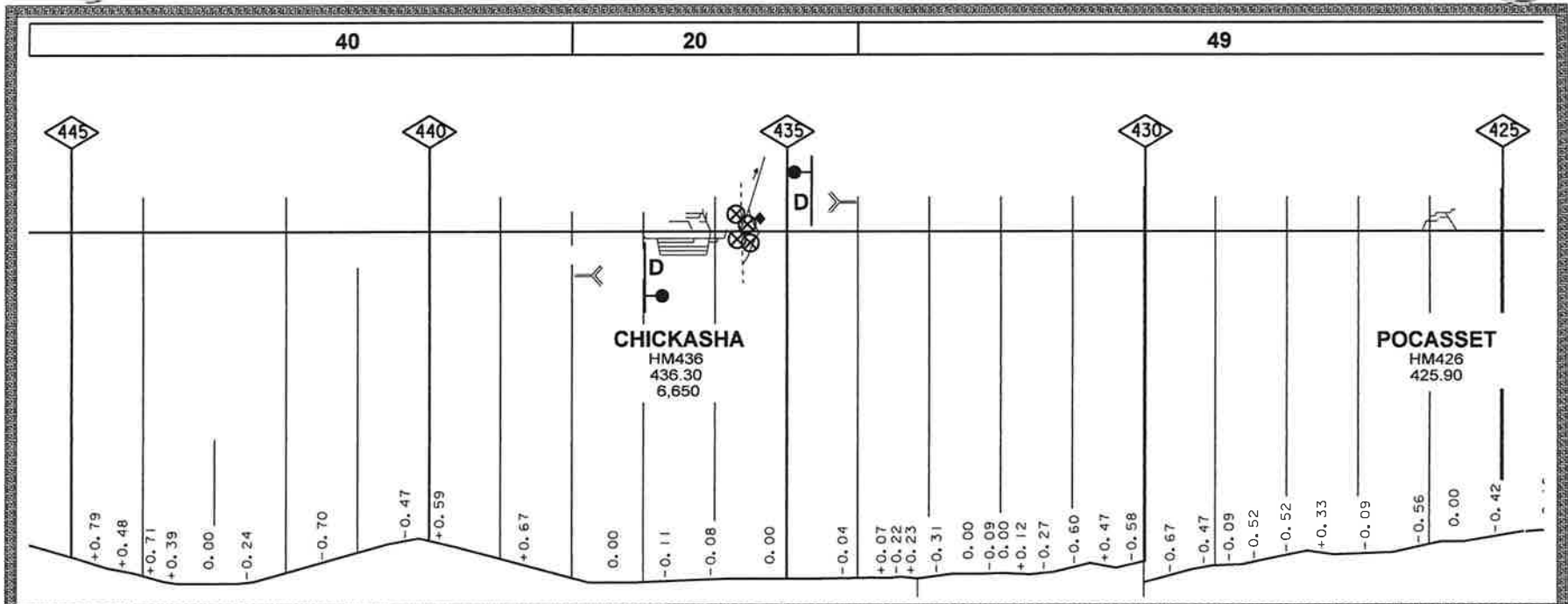
MILE	DOT #	TYPE	GRADE	STREET	WARNING	TRAFFIC	MILE	DOT #	TYPE	GRADE	STREET	WARNING	TRAFFIC
533.94	598439A	PUBLIC	AT GRADE	COUNTY ROAD	XBUCKS	18	572.89	598500B	PUBLIC	AT GRADE	COUNTY ROAD	XBUCKS	142
535.03	598440U	PUBLIC	AT GRADE	COUNTY ROAD	XBUCKS	21	573.63	598503W	PUBLIC	AT GRADE	COUNTY ROAD	XBUCKS	45
535.31	598441B	PUBLIC	AT GRADE	CITY ST.	XBUCKS	432	574.06	598504D	PUBLIC	AT GRADE	COUNTY ROAD	XBUCKS	73
535.57	598442H	PUBLIC	AT GRADE	FM 1806	XBUCKS	5	575.54	598507Y	PUBLIC	AT GRADE	ELM ST.	CANTS	790
536.66	598445D	PUBLIC	AT GRADE	COUNTY ROAD	XBUCKS	6	577.00	598508F	PUBLIC	AT GRADE	COUNTY ROAD	XBUCKS	86
537.11	598446K	PUBLIC	AT GRADE	COUNTY ROAD	XBUCKS	110	578.57	598510G	PUBLIC	AT GRADE	HWY 51	GATES/CANTS	1950
539.29	598450A	PUBLIC	AT GRADE	COUNTY ROAD	XBUCKS	110	583.66	598513C	PUBLIC	AT GRADE	COUNTY ROAD	XBUCKS	20
540.06	598451G	PUBLIC	AT GRADE	COUNTY ROAD	XBUCKS	48	584.43	598514J	PUBLIC	AT GRADE	EVANS ST.	XBUCKS	12
542.37	598454C	PUBLIC	AT GRADE	COUNTY ROAD	XBUCKS	77	584.51	598515R	PUBLIC	AT GRADE	ALLEN ST.	XBUCKS	116
543.11	598456R	PUBLIC	RR OVER	US HWY 287	NONE	0	584.66	598516X	PUBLIC	AT GRADE	HITT ST.	XBUCKS	155
543.46	598457X	PUBLIC	AT GRADE	COUNTY ROAD	XBUCKS	370	584.77	598517E	PUBLIC	AT GRADE	WILSON	XBUCKS	232
544.00	598458E	PUBLIC	RR UNDER	SH 59	NONE	0	584.80	598518L	PUBLIC	AT GRADE	SH 114	GATES	10400
544.09	598459L	PUBLIC	AT GRADE	COWAN	XBUCKS	280	587.26	598521U	PUBLIC	AT GRADE	SE BOYD	GATES	383
544.23	598460F	PUBLIC	AT GRADE	USSERY	XBUCKS	310	588.29	598523H	PUBLIC	AT GRADE	VAN METER RD (CNT	XBUCKS	369
544.66	598461M	PUBLIC	AT GRADE	MILL ST.	GATES	10000	590.43	598527K	PUBLIC	AT GRADE	C R 4850	XBUCKS	500
546.60	598463B	PUBLIC	AT GRADE	COUNTY ROAD	XBUCKS	40	591.17	598528S	PUBLIC	AT GRADE	CITY ST	GATES	1520
548.23	598465P	PUBLIC	AT GRADE	FM 1125	GATES	980	591.70	598529Y	PUBLIC	AT GRADE	MCCANNE ST.	XBUCKS	544
553.11	598470L	PUBLIC	AT GRADE	FM 3264	XBUCKS	90	591.80	598530T	PUBLIC	AT GRADE	HUDSON ST.	CANTS	1250
554.74	598471T	PUBLIC	AT GRADE	COUNTY ROAD	XBUCKS	20	593.06	598300S	PUBLIC	AT GRADE	NEWARK ROAD	FLASHERS	320
555.09	598472A	PUBLIC	AT GRADE	CITY ST.	XBUCKS	20	597.03	598303M	PUBLIC	AT GRADE	TINSLEY LANE	XBUCKS	42
555.29	598473G	PUBLIC	AT GRADE	COUNTY ROAD	XBUCKS	80	597.70	598304U	PUBLIC	RR UNDER	BUSINESS HWY 287	NONE	0
556.91	598475V	PUBLIC	RR OVER	COUNTY ROAD	NONE	0	597.71	598406M	PUBLIC	AT GRADE	SKEET-RICHARDSON	XBUCKS	330
558.20	598477J	PUBLIC	AT GRADE	FM 2265	CANTS	550	597.72	598407U	PUBLIC	AT GRADE	FM 1220	XBUCKS	990
559.89	598478R	PUBLIC	AT GRADE	COUNTY ROAD	XBUCKS	150	598.00	598305B	PUBLIC	AT GRADE	COUNTY ROAD	XBUCKS	10
560.37	598479X	PUBLIC	AT GRADE	COUNTY ROAD	XBUCKS	10	599.20	598306H	PUBLIC	AT GRADE	HICKS RD.	XBUCKS	190
561.57	598484U	PUBLIC	AT GRADE	COUNTY ROAD	STOPSIGNS	50	600.57	598307P	PUBLIC	AT GRADE	HICKS FIELD RD	FLASHERS	496
562.94	598481Y	PUBLIC	AT GRADE	FM 1810	GATES	1800	602.66	598309D	PUBLIC	AT GRADE	BOSWELL RD.	XBUCKS	320
563.23	598482F	PUBLIC	AT GRADE	COUNTY ROAD 1810	GATES	250	603.66	598310X	PUBLIC	AT GRADE	MINTON RD.	GATES	220
563.71	598483M	PUBLIC	AT GRADE	BELL-ADAIR	XBUCKS	60	604.40	598311E	PUBLIC	AT GRADE	MCLEROY BLVD.	CANTS	3550
563.80	598393N	PUBLIC	AT GRADE	WEATHERFORD ST.	XBUCKS	290	604.83	598313T	PUBLIC	AT GRADE	SOUTHERN AVE.	XBUCKS	480
563.81	598394V	PUBLIC	AT GRADE	HWY 101	CANTS	5100	605.29	598314A	PUBLIC	AT GRADE	INDUSTRIAL BLVD.	FLASHERS	1200
565.14	598480S	PUBLIC	AT GRADE	S. CHICO	GATES	373	605.97	598315G	PUBLIC	RR OVER	LOOP 820	NONE	0
565.20	598395C	PUBLIC	AT GRADE	HWY 101	FLASHERS	7500	607.74	598317V	PUBLIC	AT GRADE	N.E. 38TH ST.	GATES	520
565.51	598485B	PUBLIC	AT GRADE	COUNTY ROAD	CANTS	1560	608.37	598318C	PUBLIC	RR UNDER	NE 33RD	NONE	0
565.71	598486H	PUBLIC	AT GRADE	COUNTY ROAD	XBUCKS	10	608.94	598319J	PUBLIC	AT GRADE	N.E. 29TH ST.	FLASHERS	950
566.63	598488W	PUBLIC	AT GRADE	COUNTY ROAD	XBUCKS/STOPSIGNS	10	609.09	598320D	PUBLIC	RR OVER	NE 28TH	NONE	0
567.97	598490X	PUBLIC	AT GRADE	COUNTY ROAD	XBUCKS	10	609.80	598321K	PUBLIC	AT GRADE	DECATUR AVE	GATES	3540
568.57	598491E	PUBLIC	RR OVER	US 380	NONE	0	610.40	598322S	PUBLIC	RR OVER	NORTHSIDE	NONE	0
568.98	598492L	PUBLIC	AT GRADE	FM 1658(HOVEY ST.)	GATES	4500	610.40	598322S	PUBLIC	RR OVER	NORTHSIDE	NONE	0
569.60	598493T	PUBLIC	AT GRADE	FM 920	CANTS	5200	611.11	598323Y	PUBLIC	AT GRADE	COLD SPRINGS RD.	XBUCKS	310
569.66	598494A	PUBLIC	AT GRADE	CATES ST.	GATES	1050	611.11	598323Y	PUBLIC	AT GRADE	COLD SPRINGS RD.	XBUCKS	310
570.00	598495G	PUBLIC	AT GRADE	10TH ST	XBUCKS	140	611.69	598325M	PUBLIC	RR UNDER	BELKNAP	NONE	0
570.40	598496N	PUBLIC	RR UNDER	HWY 114	NONE	0	611.69	598325M	PUBLIC	RR UNDER	BELKNAP	NONE	0

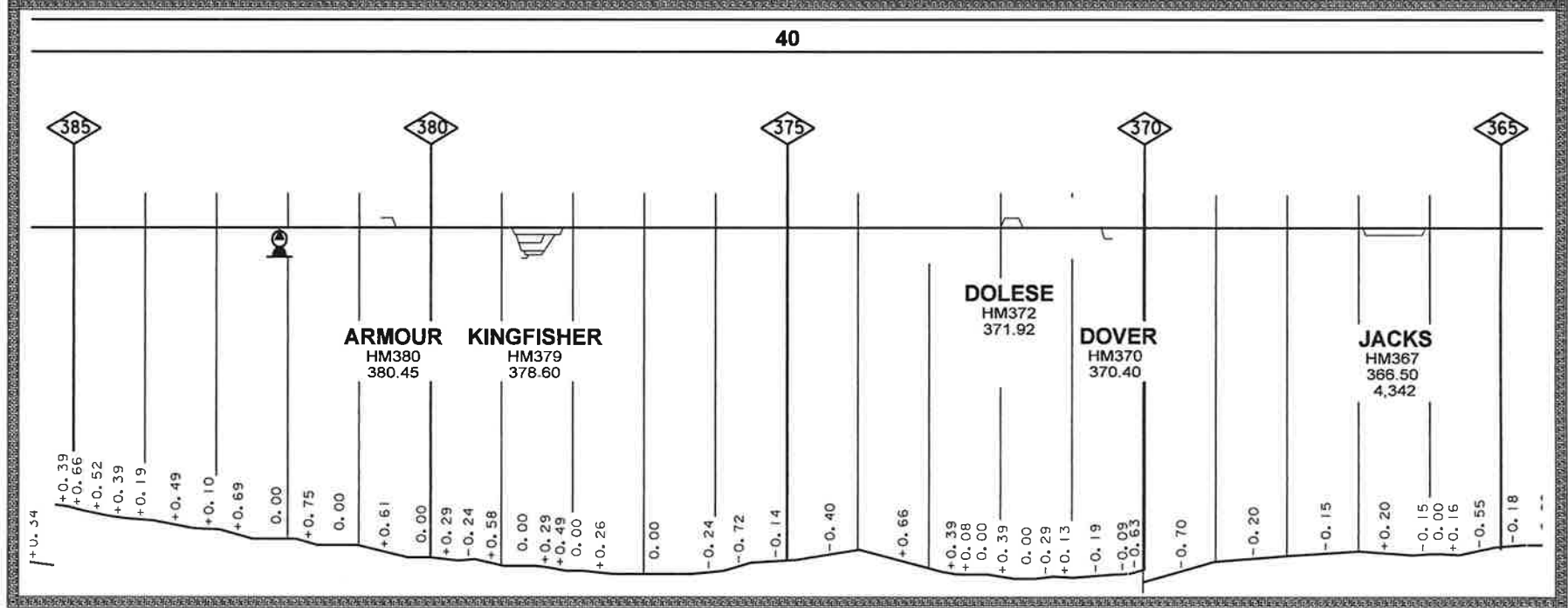
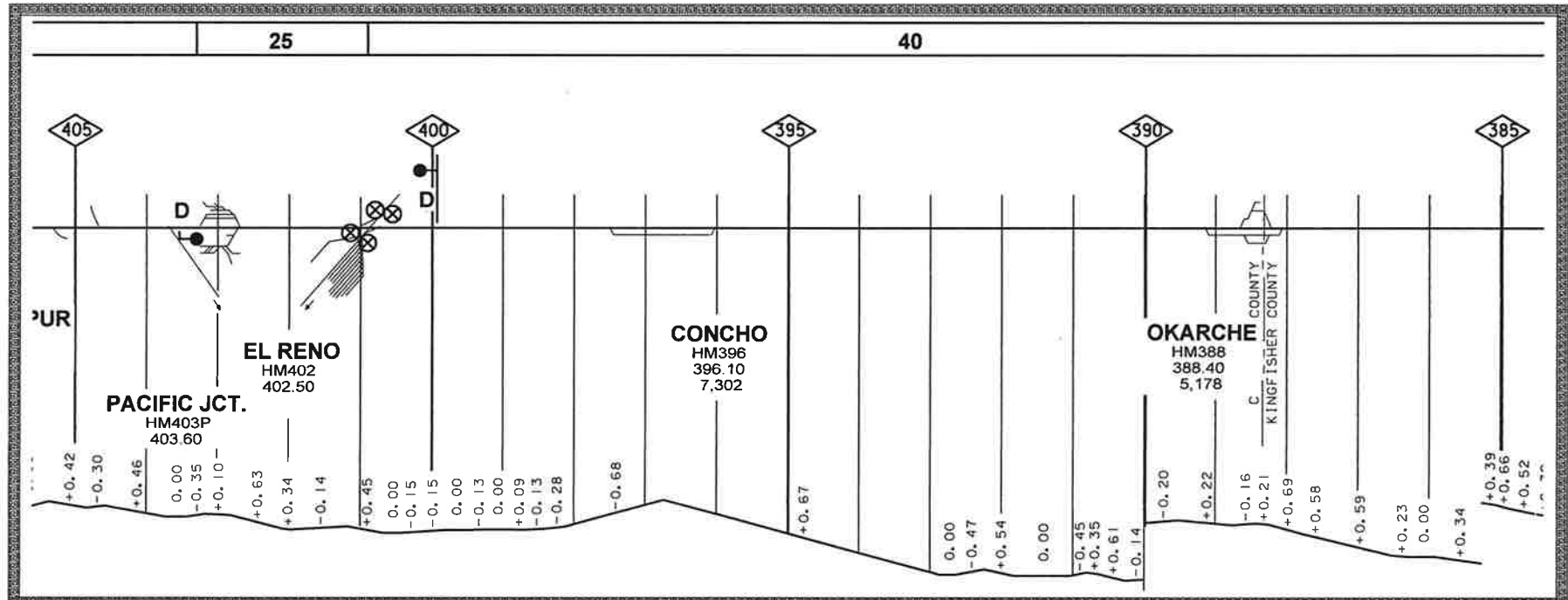
DUNCAN						
MILE	DOT #	TYPE	GRADE	STREET	WARNING	TRAFFIC
611.74	598326U	PUBLIC	RR UNDER	WEATHERFORD ST.	NONE	0
611.74	598326U	PUBLIC	RR UNDER	WEATHERFORD ST.	NONE	0
611.83	598327B	PUBLIC	AT GRADE	E.FIRST ST.	XBUCKS	96
611.83	598327B	PUBLIC	AT GRADE	E.FIRST ST.	XBUCKS	96

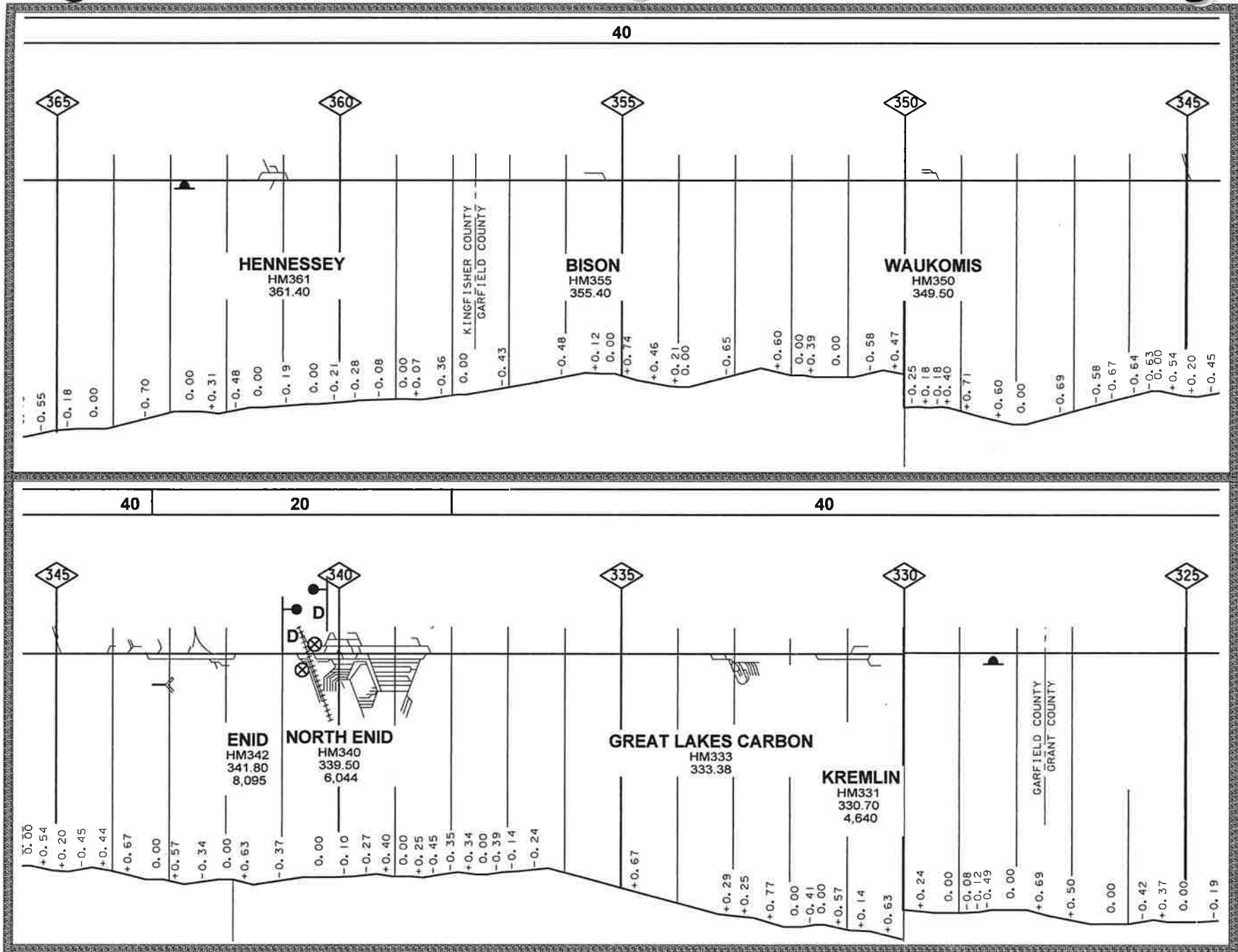
ENID SUBDIVISION

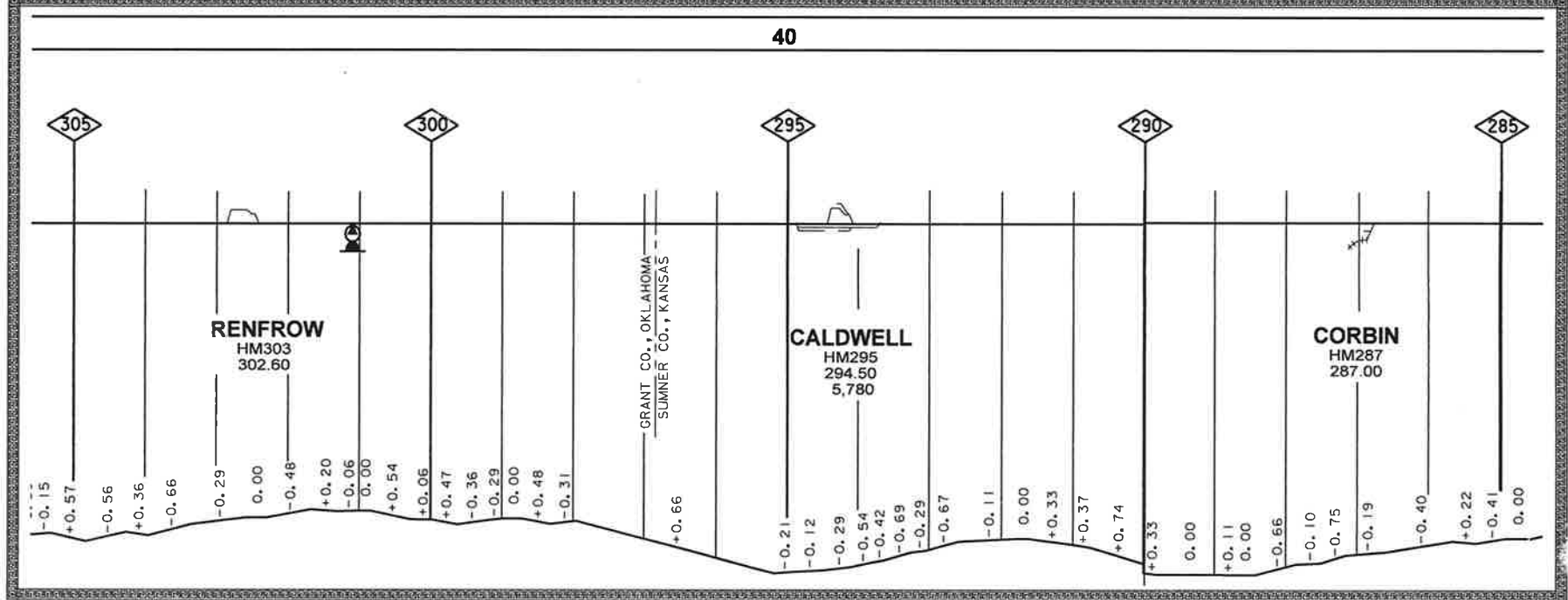
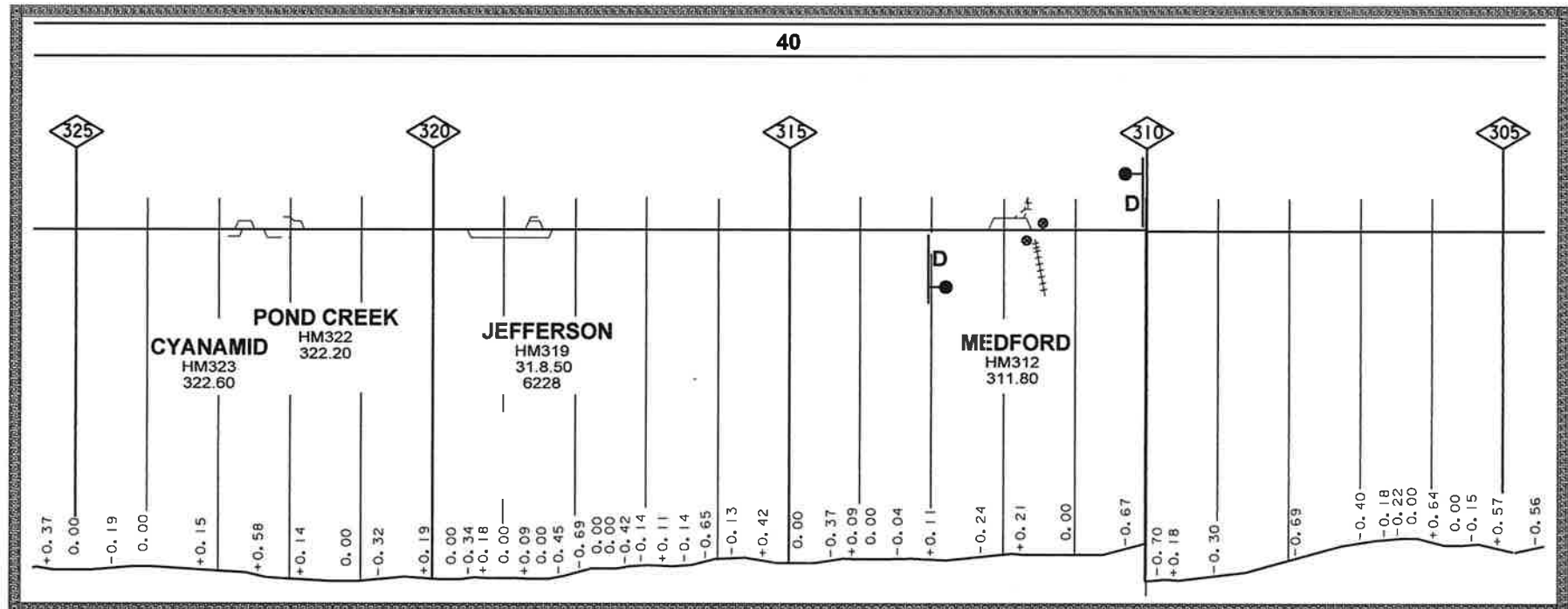
**CORRECTED VERSION
10/25/98**

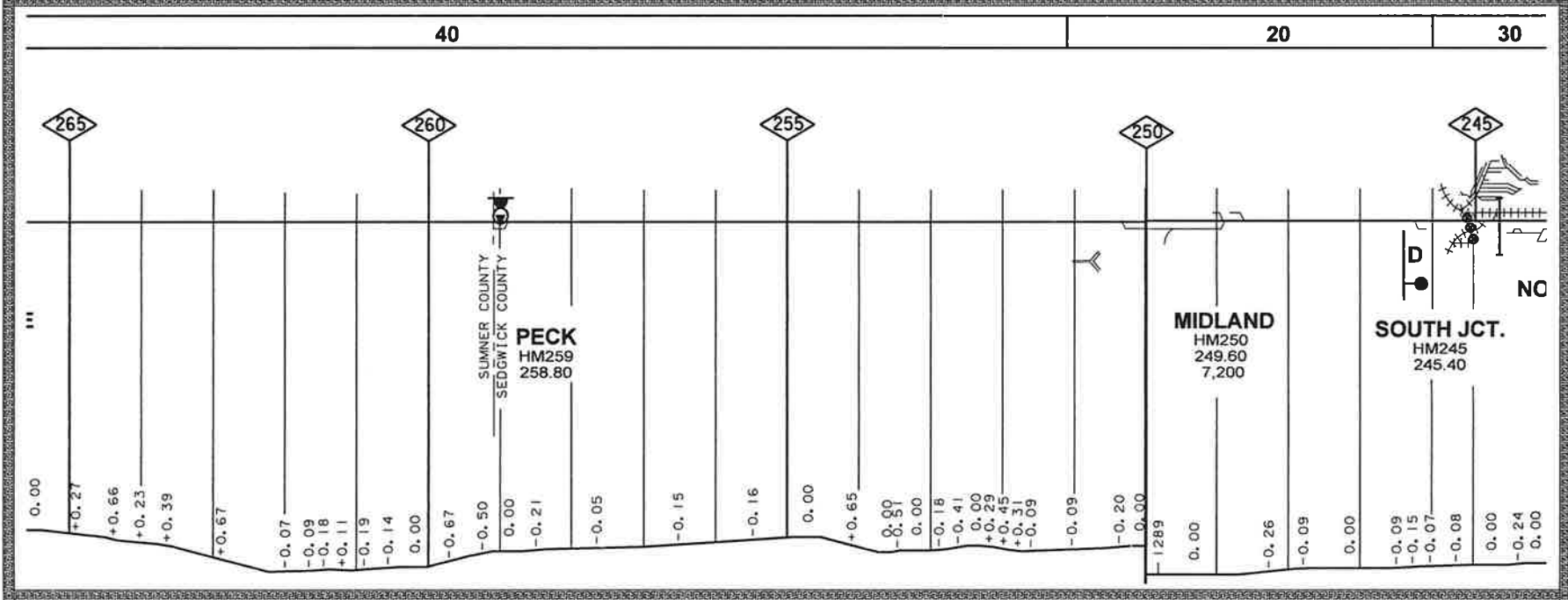
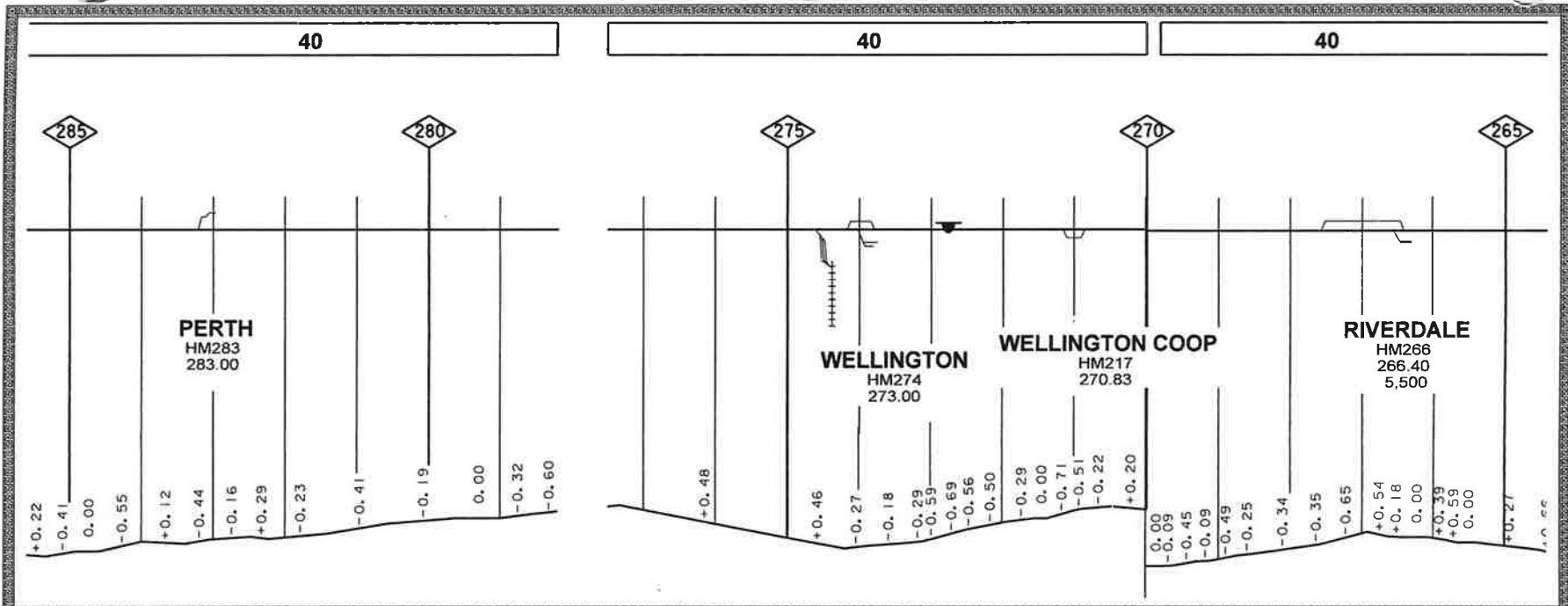


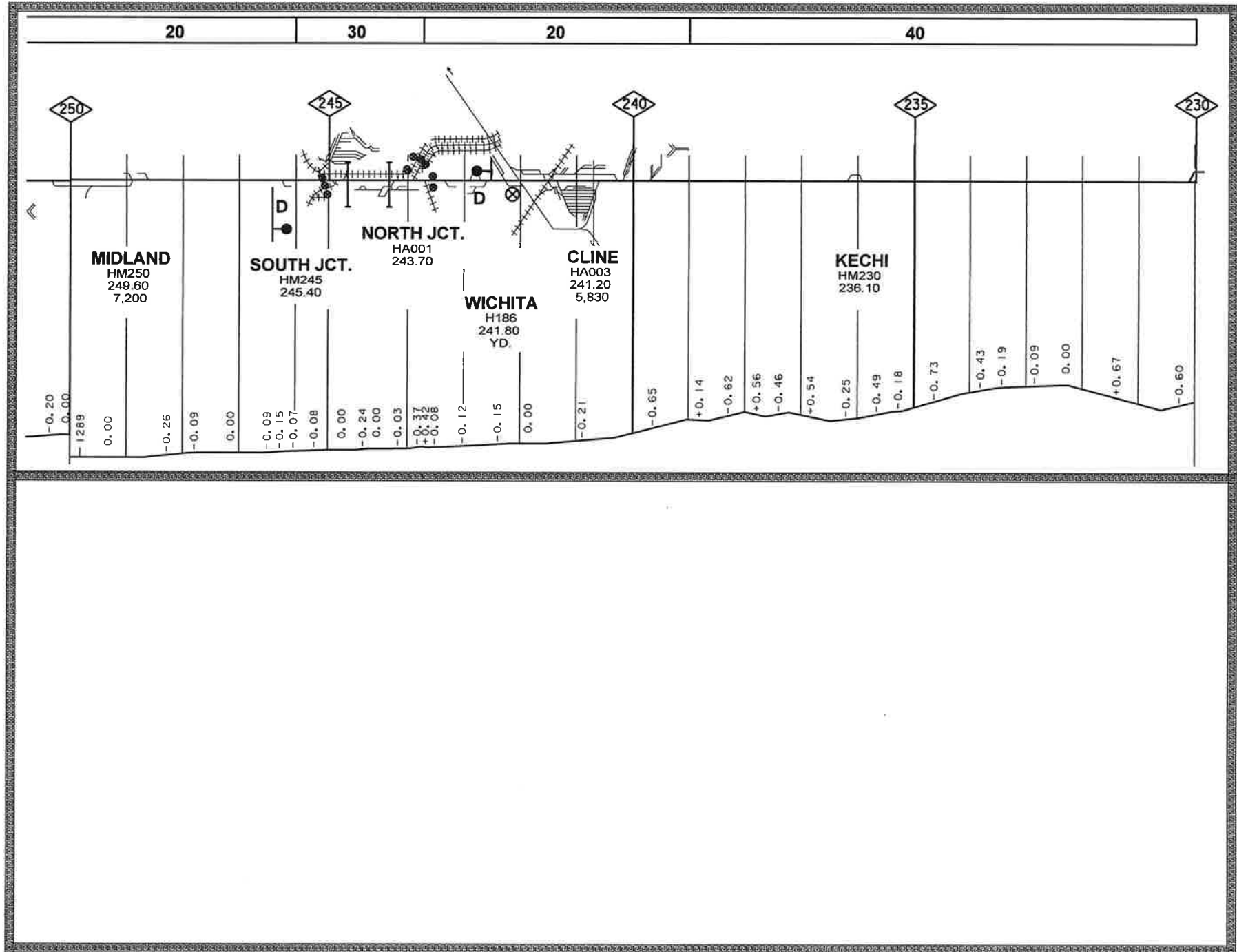












ENID													
MILE	DOT #	TYPE	GRADE	STREET	WARNING	TRAFFIC	MILE	DOT #	TYPE	GRADE	STREET	WARNING	TRAFFIC
242.20	595030K	PUBLIC	AT GRADE	NINETEENTH ST.	XBUCKS	1254	266.20	595085X	PUBLIC	AT GRADE	COUNTY ROAD	XBUCKS	22
242.32	595031S	PUBLIC	AT GRADE	EIGHTEENTH	XBUCKS	1254	266.43	595086E	PUBLIC	AT GRADE	COUNTY ROAD	XBUCKS	22
242.46	595032Y	PUBLIC	AT GRADE	SEVENTEENTH ST.	FLASHERS	4309	267.15	595087L	PUBLIC	AT GRADE	COUNTY ROAD	XBUCKS	22
242.73	595033F	PUBLIC	AT GRADE	FIFTEENTH ST.	XBUCKS	1254	268.10	595088T	PUBLIC	AT GRADE	COUNTY ROAD	XBUCKS	25
242.93	595034M	PUBLIC	AT GRADE	THIRTEENTH	GATES/CANTS	13976	269.10	595089A	PUBLIC	AT GRADE	COUNTY ROAD	XBUCKS	75
243.00	595040R	PUBLIC	AT GRADE	CENTRAL	XBUCKS	16337	270.09	595090U	PUBLIC	AT GRADE	COUNTY ROAD	XBUCKS	22
243.30	595035U	PUBLIC	AT GRADE	ELEVENTH ST.	FLASHERS	1254	271.10	595091B	PUBLIC	AT GRADE	COUNTY ROAD	XBUCKS	22
243.43	595036B	PUBLIC	AT GRADE	TENTH ST	FLASHERS	1254	272.10	595093P	PUBLIC	AT GRADE	HILLSIDE	CANTS	56
243.58	595037H	PUBLIC	AT GRADE	NINTH ST.	FLASHERS	2952	273.15	595094W	PUBLIC	AT GRADE	15TH ST.	GATES/CANTS	2780
243.68	595038P	PUBLIC	AT GRADE	MURDOCK ST.	CANTS	5415	273.35	595095D	PUBLIC	AT GRADE	12TH ST	FLASHERS	444
245.35	595049C	PUBLIC	AT GRADE	LINCOLN ST.	FLASHERS	13436	273.65	595096K	PUBLIC	RR UNDER	HWY #160	NONE	0
245.50	595050W	PUBLIC	AT GRADE	BAYLEY ST.	FLASHERS	1254	273.83	595097S	PUBLIC	AT GRADE	HARVEY ST.	GATES	920
245.65	595051D	PUBLIC	AT GRADE	ZIMMERLY	FLASHERS	1254	273.98	595098Y	PUBLIC	AT GRADE	4TH ST.	NONE	150
245.78	595052K	PUBLIC	AT GRADE	BOSTON	XBUCKS	1254	274.95	595099F	PUBLIC	AT GRADE	COUNTY ROAD	XBUCKS	5
245.90	595053S	PUBLIC	AT GRADE	HARRY	GATES/CANTS	11955	276.20	595100X	PUBLIC	RR UNDER	COUNTY ROAD	NONE	0
246.03	595054Y	PUBLIC	AT GRADE	OSIE	FLASHERS	1254	277.34	595101E	PUBLIC	AT GRADE	COUNTY ROAD	XBUCKS	22
246.15	595055F	PUBLIC	AT GRADE	FUNSTON	XBUCKS	1254	277.88	595102L	PUBLIC	AT GRADE	COUNTY ROAD	XBUCKS	22
246.28	595056M	PUBLIC	AT GRADE	SKINNER	FLASHERS	1254	279.75	595103T	PUBLIC	AT GRADE	COUNTY ROAD	XBUCKS	22
246.43	595057U	PUBLIC	AT GRADE	MT. VERNON	CANTS	4865	279.90	595104A	PUBLIC	AT GRADE	COUNTY ROAD	XBUCKS	95
246.55	595058B	PUBLIC	AT GRADE	CLARK	XBUCKS	1254	280.95	595106N	PUBLIC	AT GRADE	COUNTY ROAD	XBUCKS	22
246.68	595059H	PUBLIC	AT GRADE	KINKAID	XBUCKS	1254	281.68	595107V	PUBLIC	AT GRADE	COUNTY ROAD	XBUCKS	22
246.95	595060C	PUBLIC	AT GRADE	PAWNEE	GATES/CANTS	23703	282.13	595108C	PUBLIC	AT GRADE	COUNTY ROAD	XBUCKS	22
248.35	595062R	PUBLIC	RR UNDER	US H'WAY#81	NONE	0	283.05	595109J	PUBLIC	AT GRADE	CITY STREET	XBUCKS	22
248.85	595063X	PUBLIC	AT GRADE	MCARTHUR RD.	FLASHERS	6216	283.38	595110D	PUBLIC	AT GRADE	FAS 845	FLASHERS	350
249.18	595064E	PUBLIC	RR UNDER	INTERSTATE-235	NONE	0	283.48	595112S	PUBLIC	AT GRADE	COUNTY ROAD	XBUCKS	22
249.88	595065L	PUBLIC	AT GRADE	47TH ST. SOUTH	GATES/CANTS	9797	284.53	595113Y	PUBLIC	AT GRADE	COUNTY ROAD	XBUCKS	22
250.90	595066T	PUBLIC	AT GRADE	FIFTY-FIFTH ST.	FLASHERS	1850	285.38	595114F	PUBLIC	AT GRADE	COUNTY ROAD	XBUCKS	22
251.96	595067A	PUBLIC	AT GRADE	63RD ST.	GATES	2720	285.75	595115M	PUBLIC	AT GRADE	COUNTY ROAD	XBUCKS	22
252.95	595068G	PUBLIC	AT GRADE	WEST GRAND AVE.	GATES/CANTS	8535	287.10	595116U	PUBLIC	AT GRADE	FAS 936	XBUCKS	135
253.98	595069N	PUBLIC	AT GRADE	79TH ST	XBUCKS	85	288.10	595117B	PUBLIC	AT GRADE	COUNTY ROAD	XBUCKS	22
255.00	595070H	PUBLIC	AT GRADE	87TH ST. SOUTH	XBUCKS	85	289.05	595118H	PUBLIC	AT GRADE	COUNTY ROAD	XBUCKS	22
256.01	595071P	PUBLIC	AT GRADE	95TH ST.	XBUCKS	85	289.53	595119P	PUBLIC	AT GRADE	COUNTY ROAD	XBUCKS	22
257.09	595072W	PUBLIC	AT GRADE	103RD ST.	FLASHERS	560	290.35	595120J	PUBLIC	AT GRADE	COUNTY ROAD	XBUCKS	22
257.88	595073D	PUBLIC	AT GRADE	MERIDIAN	XBUCKS	85	291.50	595123E	PUBLIC	AT GRADE	COUNTY ROAD	XBUCKS	22
258.08	595074K	PUBLIC	AT GRADE	111TH ST.	XBUCKS	85	291.70	595124L	PUBLIC	AT GRADE	COUNTY ROAD	XBUCKS	22
259.10	595075S	PUBLIC	AT GRADE	119TH ST.	XBUCKS	495	292.83	595125T	PUBLIC	AT GRADE	COUNTY ROAD	XBUCKS	22
259.95	595076Y	PUBLIC	AT GRADE	COUNTY ROAD	XBUCKS	22	294.45	595131W	PUBLIC	AT GRADE	US H'WAY # 81	GATES	2000
261.00	595077F	PUBLIC	AT GRADE	COUNTY ROAD	XBUCKS	22	295.33	595132D	PUBLIC	AT GRADE	COUNTY ROAD	XBUCKS	22
261.75	595079U	PUBLIC	AT GRADE	COUNTY ROAD	XBUCKS	22	296.95	595133K	PUBLIC	RR UNDER	COUNTY ROAD	NONE	0
262.01	595080N	PUBLIC	AT GRADE	COUNTY ROAD	XBUCKS	22	297.80	595134S	PUBLIC	AT GRADE	COUNTY ROAD	XBUCKS	30
263.05	595081V	PUBLIC	AT GRADE	COUNTY ROAD	XBUCKS	22	298.97	595135Y	PUBLIC	AT GRADE	COUNTY ROAD	XBUCKS	30
264.09	595083J	PUBLIC	AT GRADE	COUNTY ROAD	XBUCKS	22	299.22	595136F	PUBLIC	AT GRADE	COUNTY ROAD	XBUCKS	30
265.12	595084R	PUBLIC	AT GRADE	COUNTY ROAD	FLASHERS	455	300.09	595137M	PUBLIC	AT GRADE	COUNTY ROAD	XBUCKS	30

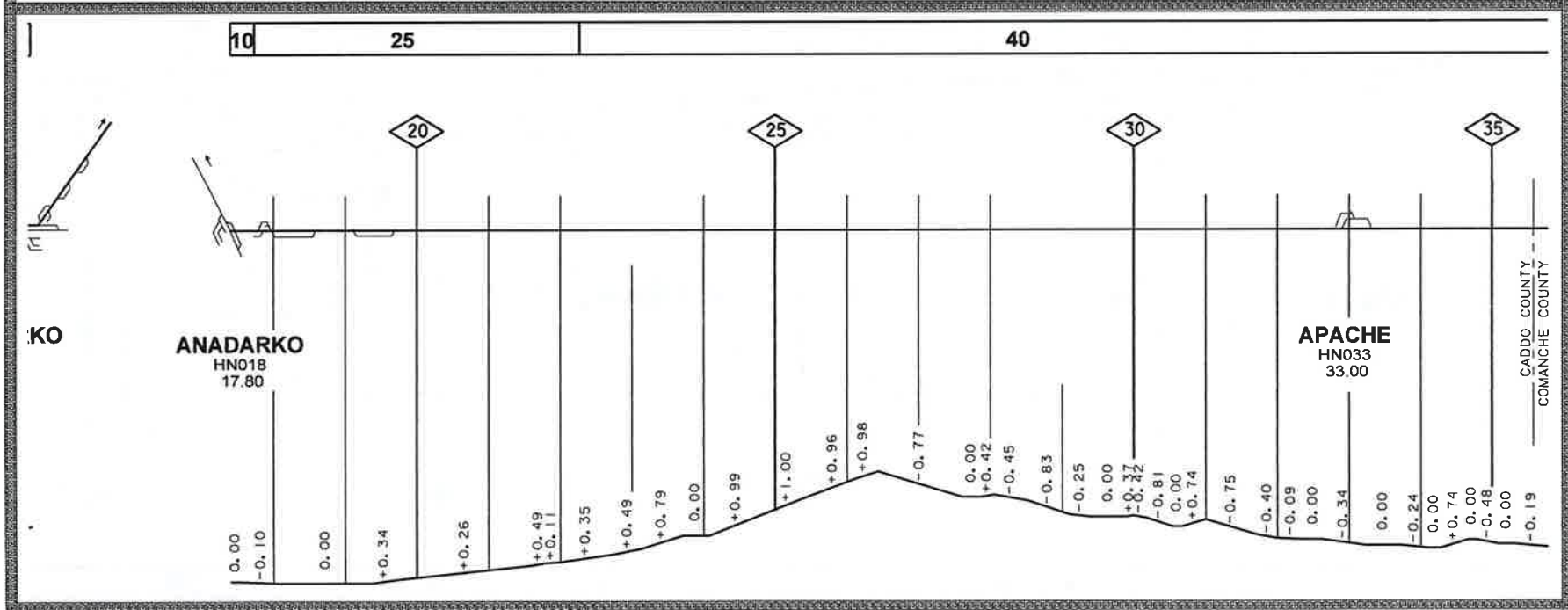
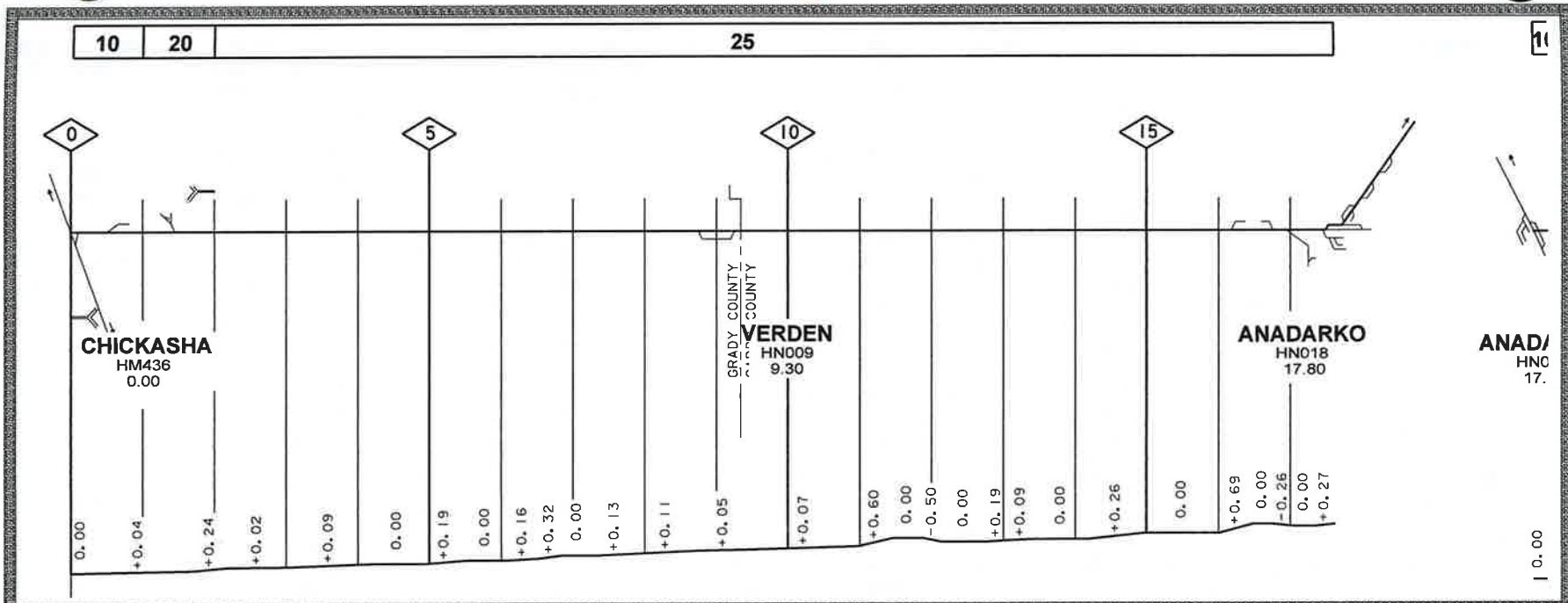
						ENID									
MILE	DOT #	TYPE	GRADE	STREET	WARNING	TRAFFIC	MILE	DOT #	TYPE	GRADE	STREET	WARNING	TRAFFIC		
301.23	595138U	PUBLIC	AT GRADE	COUNTY ROAD	XBUCKS	30	337.64	595190Y	PUBLIC	AT GRADE	PHILLIPS DR.	XBUCKS	100		
302.44	595139B	PUBLIC	AT GRADE	NEALE ST	XBUCKS	100	338.69	595361X	PUBLIC	AT GRADE	BRECKENRIDGE ROAD	XBUCKS/STOPSIGNS	1100		
303.40	595140V	PUBLIC	AT GRADE	COUNTY ROAD	XBUCKS	30	339.71	595362E	PUBLIC	RR OVER	WILLOW ST	NONE	0		
303.53	595141C	PUBLIC	AT GRADE	COUNTY ROAD	XBUCKS	30	340.76	595363L	PUBLIC	AT GRADE	CHESTNUT	GATES	5250		
304.69	595143R	PUBLIC	AT GRADE	COUNTY ROAD	XBUCKS	30	341.14	595366G	PUBLIC	RR OVER	ELM STREET	NONE	0		
305.80	595144X	PUBLIC	AT GRADE	COUNTY ROAD	XBUCKS	30	341.32	595368V	PUBLIC	AT GRADE	RANDOLPH	GATES	4500		
306.93	595145E	PUBLIC	AT GRADE	COUNTY ROAD	XBUCKS	30	341.46	595369C	PUBLIC	AT GRADE	BROADWAY STREET	GATES	8000		
307.60	595146L	PUBLIC	AT GRADE	COUNTY ROAD	XBUCKS	3	341.58	595370W	PUBLIC	RR OVER	MAINE	NONE	0		
308.09	595147T	PUBLIC	AT GRADE	COUNTY ROAD	XBUCKS	30	341.85	595371D	PUBLIC	AT GRADE	PARK ST.	XBUCKS	450		
309.21	595148A	PUBLIC	AT GRADE	COUNTY ROAD	XBUCKS	30	341.86	595372K	PUBLIC	AT GRADE	OWEN K. GARRIOTT	GATES/CANTS	12000		
309.68	595149G	PUBLIC	AT GRADE	COUNTY ROAD	XBUCKS	50	342.50	411021D	PUBLIC	AT GRADE	WASHINGTON STREET	GATES/CANTS			
310.38	595150B	PUBLIC	AT GRADE	COUNTY ROAD	XBUCKS	50	342.50	411756L	PUBLIC	AT GRADE	SOUTH ADAMS ST.	GATES/CANTS			
311.51	595151H	PUBLIC	AT GRADE	STATE H'WAY # 11	FLASHERS	1300	343.92	595373S	PUBLIC	AT GRADE	FM 2420(W SOUTHGA	GATES	2500		
311.85	595152P	PUBLIC	AT GRADE	CHEROKEE	FLASHERS	500	344.42	595374Y	PUBLIC	RR UNDER	US HWY #81	NONE	0		
312.44	595153W	PUBLIC	AT GRADE	EAST APACHE	XBUCKS/STOPSIGNS	200	344.90	595375F	PUBLIC	AT GRADE	AIR BASE RD (FOX	GATES	3000		
312.62	595154D	PUBLIC	AT GRADE	COUNTY ROAD	XBUCKS	125	345.89	595376M	PUBLIC	AT GRADE	SO VANCE XING	XBUCKS	400		
313.77	595156S	PUBLIC	AT GRADE	COUNTY ROAD	XBUCKS	50	346.93	595377U	PUBLIC	AT GRADE	COUNTY ROAD	XBUCKS	100		
313.91	595157Y	PUBLIC	AT GRADE	COUNTY ROAD	XBUCKS	30	348.95	595378B	PUBLIC	AT GRADE	COUNTY ROAD	XBUCKS/STOPSIGNS	200		
314.93	595158F	PUBLIC	AT GRADE	COUNTY ROAD	XBUCKS/STOPSIGNS	50	349.65	595379H	PUBLIC	AT GRADE	EUCLID	FLASHERS	1000		
316.03	595160G	PUBLIC	AT GRADE	COUNTY ROAD	XBUCKS	30	349.96	595380C	PUBLIC	AT GRADE	WAUKOMIS-DRUMMOND	GATES	1000		
317.15	595162V	PUBLIC	AT GRADE	COUNTY ROAD	XBUCKS	50	350.96	595381J	PUBLIC	AT GRADE	COUNTY ROAD	XBUCKS	100		
318.27	595164J	PUBLIC	AT GRADE	FAS 2707	XBUCKS	200	351.97	595382R	PUBLIC	AT GRADE	COUNTY ROAD	XBUCKS	50		
318.53	595165R	PUBLIC	AT GRADE	MAIN ST.	XBUCKS	100	352.95	595383X	PUBLIC	AT GRADE	COUNTY ROAD	XBUCKS	100		
318.79	595166X	PUBLIC	AT GRADE	SIXTH ST	XBUCKS	50	353.95	595384E	PUBLIC	AT GRADE	COUNTY ROAD	XBUCKS	50		
319.36	595167E	PUBLIC	AT GRADE	COUNTY ROAD	XBUCKS	50	354.97	595385L	PUBLIC	AT GRADE	COUNTY ROAD	XBUCKS	100		
321.34	595169T	PUBLIC	AT GRADE	COUNTY ROAD	XBUCKS	50	355.49	595386T	PUBLIC	AT GRADE	MAIN STREET	GATES	100		
322.14	595171U	PUBLIC	AT GRADE	MAIN ST. H'WAY 60	CANTS	1500	355.95	595387A	PUBLIC	AT GRADE	COUNTY ROAD	XBUCKS	150		
322.44	595172B	PUBLIC	AT GRADE	CEDAR AVE	FLASHERS	450	356.93	595388G	PUBLIC	AT GRADE	COUNTY ROAD	XBUCKS	30		
323.40	595173H	PUBLIC	AT GRADE	COUNTY ROAD	XBUCKS	50	357.93	595389N	PUBLIC	AT GRADE	COUNTY ROAD	XBUCKS	200		
324.43	595174P	PUBLIC	AT GRADE	COUNTY ROAD	XBUCKS	30	358.88	595390H	PUBLIC	AT GRADE	COUNTY ROAD	XBUCKS	200		
326.50	595176D	PUBLIC	AT GRADE	COUNTY ROAD	XBUCKS	30	359.91	595391P	PUBLIC	AT GRADE	COUNTY ROAD	XBUCKS	200		
327.50	595177K	PUBLIC	AT GRADE	COUNTY ROAD	XBUCKS	30	360.57	595392W	PUBLIC	AT GRADE	COUNTY ROAD	XBUCKS	200		
328.50	595178S	PUBLIC	AT GRADE	COUNTY ROAD	XBUCKS	40	360.92	595393D	PUBLIC	AT GRADE	ST HIGHWAY #51	CANTS	2300		
329.53	595179Y	PUBLIC	AT GRADE	COUNTY ROAD	XBUCKS	40	361.27	595394K	PUBLIC	AT GRADE	NEBRASKA	XBUCKS/STOPSIGNS	350		
330.51	595180T	PUBLIC	AT GRADE	FAS ROUTE	FLASHERS	1000	361.43	595395S	PUBLIC	AT GRADE	OKLAHOMA	FLASHERS	500		
330.76	595181A	PUBLIC	AT GRADE	C AVE.	XBUCKS	500	361.59	595396Y	PUBLIC	AT GRADE	SECOND	XBUCKS/STOPSIGNS	500		
331.04	595182G	PUBLIC	AT GRADE	COUNTY ROAD	XBUCKS	600	361.67	595397F	PUBLIC	AT GRADE	THIRD	XBUCKS/STOPSIGNS	500		
331.54	595183N	PUBLIC	AT GRADE	COUNTY ROAD	XBUCKS	100	361.75	595398M	PUBLIC	AT GRADE	FOURTH ST.	XBUCKS/STOPSIGNS	300		
332.58	595184V	PUBLIC	AT GRADE	COUNTY ROAD	GATES	150	361.96	595399U	PUBLIC	AT GRADE	SEVENTH	XBUCKS/STOPSIGNS	200		
333.58	595185C	PUBLIC	AT GRADE	COUNTY ROAD	XBUCKS	50	362.94	595400L	PUBLIC	AT GRADE	CONOCO ROAD	XBUCKS	100		
335.60	595187R	PUBLIC	AT GRADE	COUNTY ROAD	XBUCKS	300	363.94	595401T	PUBLIC	AT GRADE	EXON GAS PLANT RO	GATES	250		
336.43	595188X	PUBLIC	AT GRADE	COUNTY ROAD	XBUCKS	80	364.97	595402A	PUBLIC	AT GRADE	COUNTY ROAD	XBUCKS	100		
336.64	595189E	PUBLIC	AT GRADE	FAS 45	FLASHERS	500	365.96	595403G	PUBLIC	AT GRADE	COUNTY ROAD	XBUCKS	100		

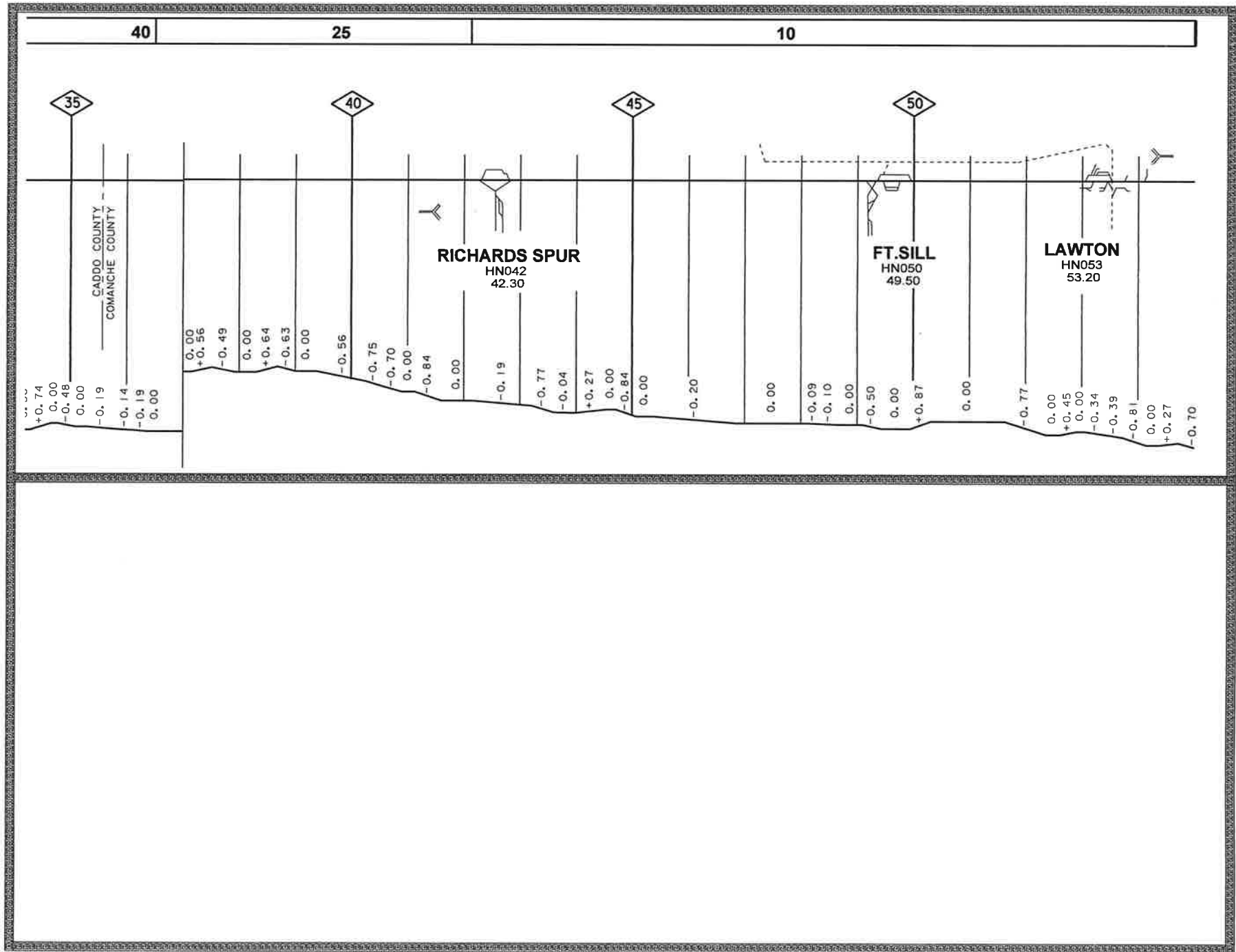
ENID													
MILE	DOT #	TYPE	GRADE	STREET	WARNING	TRAFFIC	MILE	DOT #	TYPE	GRADE	STREET	WARNING	TRAFFIC
366.96	595404N	PUBLIC	AT GRADE	COUNTY ROAD	XBUCKS	100	404.73	595460V	PUBLIC	RR UNDER	IH 40	NONE	0
367.97	595405V	PUBLIC	AT GRADE	COUNTY ROAD	XBUCKS	100	405.26	595461C	PUBLIC	AT GRADE	JENSEN	XBUCKS	150
368.98	595406C	PUBLIC	AT GRADE	COUNTY ROAD	XBUCKS	100	406.29	595462J	PUBLIC	AT GRADE	COUNTY ROAD	XBUCKS	250
369.96	595407J	PUBLIC	AT GRADE	COUNTY ROAD	XBUCKS	100	407.29	595463R	PUBLIC	AT GRADE	COUNTY ROAD	XBUCKS	200
370.12	595408R	PUBLIC	AT GRADE	RED FORK DRIVE	FLASHERS	350	408.29	595464X	PUBLIC	AT GRADE	COUNTY ROAD	XBUCKS	100
373.02	595411Y	PUBLIC	AT GRADE	COUNTY ROAD	XBUCKS	100	409.29	595465E	PUBLIC	AT GRADE	COUNTY ROAD	XBUCKS	100
373.73	595413M	PUBLIC	RR UNDER	U.S. HIGHWAY #81	NONE	0	409.62	595474D	PUBLIC	AT GRADE	COUNTY ROAD	XBUCKS	40
374.02	595415B	PUBLIC	AT GRADE	COUNTY ROAD	XBUCKS	100	410.35	595466L	PUBLIC	AT GRADE	COUNTY ROAD	XBUCKS	300
375.04	595416H	PUBLIC	AT GRADE	COUNTY ROAD	XBUCKS	100	411.38	595467T	PUBLIC	AT GRADE	COUNTY ROAD	XBUCKS	200
376.07	595417P	PUBLIC	AT GRADE	COUNTY ROAD	XBUCKS	100	412.44	595468A	PUBLIC	AT GRADE	FIRST	GATES	350
376.93	595419D	PUBLIC	AT GRADE	COUNTY ROAD	XBUCKS	100	416.24	595473W	PUBLIC	RR UNDER	US HWY 81	NONE	0
378.09	595421E	PUBLIC	AT GRADE	BAKER STREET	XBUCKS	50	418.06	595476S	PUBLIC	AT GRADE	MAIN (SH 37)	GATES	1500
378.44	595422L	PUBLIC	AT GRADE	SYKES STREET	XBUCKS	350	418.55	595478F	PUBLIC	AT GRADE	SAGER RD.	GATES	150
378.51	595423T	PUBLIC	AT GRADE	ROBBERTS	FLASHERS	500	420.49	595479M	PUBLIC	AT GRADE	COUNTY ROAD	XBUCKS	100
378.59	595424A	PUBLIC	AT GRADE	ADMIRE ST	FLASHERS	350	421.49	595480G	PUBLIC	AT GRADE	COUNTY ROAD	XBUCKS	100
378.76	595425G	PUBLIC	RR OVER	STATE HIWAY 3 &33	NONE	0	422.55	595482V	PUBLIC	AT GRADE	COUNTY ROAD	XBUCKS	100
378.87	595426N	PUBLIC	AT GRADE	DON BLANDING AVE.	XBUCKS	200	423.55	595483C	PUBLIC	AT GRADE	COUNTY ROAD	XBUCKS	100
378.97	595427V	PUBLIC	AT GRADE	BOWMAN	XBUCKS/STOPSIGNS	250	424.58	595484J	PUBLIC	AT GRADE	COUNTY ROAD	XBUCKS	100
379.97	595428C	PUBLIC	AT GRADE	WILL ROGERS ST.	XBUCKS	50	425.58	595485R	PUBLIC	AT GRADE	DUTTON ROAD	XBUCKS	150
380.98	595429J	PUBLIC	AT GRADE	COUNTY ROAD	XBUCKS	100	426.06	595481N	PUBLIC	AT GRADE	CITY ST	XBUCKS	300
382.05	595430D	PUBLIC	AT GRADE	COUNTY ROAD	XBUCKS	100	426.32	595486X	PUBLIC	AT GRADE	CITY ST	XBUCKS	300
383.11	595431K	PUBLIC	AT GRADE	COUNTY ROAD	XBUCKS	100	426.58	595487E	PUBLIC	AT GRADE	COUNTY ROAD	XBUCKS	100
385.19	595433Y	PUBLIC	AT GRADE	COUNTY ROAD	XBUCKS	100	427.35	595488L	PUBLIC	AT GRADE	COUNTY ROAD	XBUCKS	100
386.24	595434F	PUBLIC	AT GRADE	COUNTY ROAD	XBUCKS	100	428.55	595490M	PUBLIC	AT GRADE	AMBER ROAD	FLASHERS	550
387.34	595435M	PUBLIC	AT GRADE	COUNTY ROAD	XBUCKS	100	429.55	595491U	PUBLIC	AT GRADE	COUNTY ROAD	XBUCKS	100
388.39	595437B	PUBLIC	AT GRADE	OKLAHOMA	GATES	750	430.58	595492B	PUBLIC	AT GRADE	COUNTY ROAD	XBUCKS	100
388.86	595438H	PUBLIC	RR OVER	US HWY 81(OLD)	NONE	0	432.70	595497K	PUBLIC	AT GRADE	COUNTY ROAD	XBUCKS	100
389.00	595439P	PUBLIC	RR UNDER	U.S. HIWAY #81	NONE	0	433.64	595498S	PUBLIC	AT GRADE	COUNTY ROAD	NONE	100
389.44	595440J	PUBLIC	AT GRADE	COUNTY ROAD	XBUCKS	100	434.75	595499Y	PUBLIC	AT GRADE	COUNTY ROAD	XBUCKS	50
390.41	595441R	PUBLIC	AT GRADE	COUNTY ROAD	XBUCKS	50							
391.55	595442X	PUBLIC	AT GRADE	COUNTY ROAD	XBUCKS	30							
392.58	595443E	PUBLIC	AT GRADE	COUNTY ROAD	XBUCKS	50							
393.64	595445T	PUBLIC	RR OVER	COUNTY ROAD	NONE	0							
395.64	595446A	PUBLIC	AT GRADE	COUNTY ROAD	XBUCKS	300							
396.64	595448N	PUBLIC	AT GRADE	COUNTY ROAD	XBUCKS	50							
398.09	595449V	PUBLIC	AT GRADE	COUNTY ROAD	XBUCKS	100							
398.80	595451W	PUBLIC	AT GRADE	DARLINGTON RD	XBUCKS	300							
399.89	595452D	PUBLIC	AT GRADE	EL RENO	XBUCKS	250							
402.20	595454S	PUBLIC	RR OVER	WEST FOREMAN	NONE	0							
402.61	595455Y	PUBLIC	RR OVER	SUNSET	NONE	0							
402.92	595457M	PUBLIC	AT GRADE	WEST WATTS AVENUE	GATES	4500							
403.23	595458U	PUBLIC	AT GRADE	WEST ELM	GATES	3500							
404.29	595459B	PUBLIC	AT GRADE	TWENTY SEVENTH ST	CANTS	200							

LAWTON SUBDIVISION

**CORRECTED VERSION
10/25/98**







LAWTON

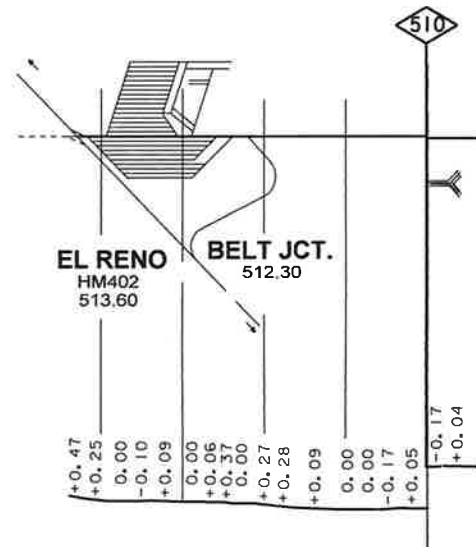
MILE	DOT #	TYPE	GRADE	STREET	WARNING	TRAFFIC	MILE	DOT #	TYPE	GRADE	STREET	WARNING	TRAFFIC
.12	601654T	PUBLIC	AT GRADE	FOURTH	XBUCKS/STOPSIGNS	1100	32.40	596585Y	PUBLIC	AT GRADE	HWY 62 & 281 &19	CANTS	3000
.40	595514Y	PUBLIC	AT GRADE	NINTH	XBUCKS/STOPSIGNS	550	32.60	596586F	PUBLIC	AT GRADE	HWY 62 & 281	CANTS	2600
.90	595515F	PUBLIC	AT GRADE	TWELVTH	XBUCKS	450	32.65	596587M	PUBLIC	AT GRADE	LORRIST AVENUE	XBUCKS	500
1.15	595516M	PUBLIC	AT GRADE	COUNTY ROAD	FLASHERS	1700	32.80	596589B	PUBLIC	AT GRADE	EVANS AVENUE	XBUCKS/STOPSIGNS	2500
1.40	595518B	PUBLIC	AT GRADE	COUNTY ROAD	NONE	200	34.50	596590V	PUBLIC	AT GRADE	HWY 62 & 281	CANTS	2700
1.75	595519H	PUBLIC	AT GRADE	US HWY 81	CANTS	3100	35.55	596591C	PUBLIC	AT GRADE	COUNTY ROAD	XBUCKS	150
2.15	595521J	PUBLIC	AT GRADE	COUNTY ROAD	XBUCKS	150	36.55	596592J	PUBLIC	AT GRADE	COUNTY ROAD	XBUCKS	50
3.15	595523X	PUBLIC	AT GRADE	COUNTY ROAD	XBUCKS	50	37.55	596593R	PUBLIC	AT GRADE	EDGEWATER BLVD.	XBUCKS	30
4.20	595524E	PUBLIC	AT GRADE	COUNTY ROAD	XBUCKS	50	39.50	596594X	PUBLIC	AT GRADE	COUNTY ROAD	XBUCKS	300
5.25	595526T	PUBLIC	AT GRADE	COUNTY ROAD	XBUCKS	100	40.55	596595E	PUBLIC	AT GRADE	HWY 277	FLASHERS	300
6.30	595527A	PUBLIC	AT GRADE	COUNTY ROAD	XBUCKS	100	41.55	596596L	PUBLIC	AT GRADE	COUNTY ROAD	XBUCKS	300
7.35	595530H	PUBLIC	AT GRADE	COUNTY ROAD	XBUCKS	300	42.20	596597T	PUBLIC	AT GRADE	HWY 62 & 281	GATES	50
8.35	595531P	PUBLIC	AT GRADE	COUNTY ROAD	XBUCKS	100	42.80	596598A	PUBLIC	AT GRADE	COUNTY ROAD	XBUCKS	200
8.85	595532W	PUBLIC	AT GRADE	LOCUST	XBUCKS	250	43.20	596599G	PUBLIC	AT GRADE	COUNTY ROAD	XBUCKS	100
9.15	595533D	PUBLIC	AT GRADE	MAIN	XBUCKS	700	43.80	596600Y	PUBLIC	AT GRADE	COUNTY ROAD	XBUCKS	200
9.25	595534K	PUBLIC	AT GRADE	4TH STREET	XBUCKS	500	44.50	596602M	PUBLIC	RR UNDER	H.E. BAILEY TPI-4	NONE	0
10.35	596362H	PUBLIC	AT GRADE	COUNTY ROAD	XBUCKS	100	44.80	596604B	PUBLIC	AT GRADE	COUNTY ROAD	XBUCKS	2800
11.35	596363P	PUBLIC	AT GRADE	COUNTY ROAD	XBUCKS	100	45.80	596606P	PUBLIC	AT GRADE	COUNTY ROAD	XBUCKS	300
14.45	596367S	PUBLIC	AT GRADE	COUNTY ROAD	XBUCKS	300	46.40	596607W	PUBLIC	AT GRADE	MILITARY	NONE	200
16.65	596370A	PUBLIC	AT GRADE	COUNTY CLUB RD	XBUCKS	400	47.60	596817L	PUBLIC	AT GRADE	MILITARY GLOVER R	XBUCKS/STOPSIGNS	100
17.30	596372N	PUBLIC	AT GRADE	NORTHEAST 7TH	XBUCKS	1900	48.50	596608D	PUBLIC	RR OVER		NONE	0
17.40	596373V	PUBLIC	AT GRADE	N.E. 6TH	XBUCKS	100	49.00	596609K	PUBLIC	RR UNDER	HWY 62 & 277-281	NONE	0
17.48	596374C	PUBLIC	AT GRADE	N.E. 5TH	XBUCKS	250	49.10	596816E	PUBLIC	AT GRADE	HOWITZER XING	XBUCKS/STOPSIGNS	50
17.50	596375J	PUBLIC	AT GRADE	N.E. 2ND	XBUCKS	900	50.90	596821B	PUBLIC	AT GRADE	ROGERS LANE N.W.	CANTS	3600
17.60	596553T	PUBLIC	AT GRADE	MAIN	XBUCKS	1000	52.30	596610E	PUBLIC	RR UNDER	HWY62/I-44	NONE	0
17.70	596554A	PUBLIC	AT GRADE	BROADWAY	XBUCKS	1200	52.70	596611L	PUBLIC	AT GRADE	DEARBORN	XBUCKS	600
17.80	596556N	PUBLIC	AT GRADE	OKLAHOMA	XBUCKS	900	52.80	596612T	PUBLIC	AT GRADE	BELL STREET	XBUCKS	500
17.85	596557V	PUBLIC	AT GRADE	CENTRAL BLVD SH62	GATES/CANTS	10000	53.00	596613A	PUBLIC	AT GRADE	GORE BLVD	CANTS	7300
17.90	596558C	PUBLIC	AT GRADE	VIRGINIA AVENUE	XBUCKS	500	53.30	596619R	PUBLIC	AT GRADE	RAILROAD SOUTH	XBUCKS	400
18.00	596559J	PUBLIC	AT GRADE	GEORGIA AVENUE	XBUCKS	600	53.80	596617C	PUBLIC	AT GRADE	I-AVENUE	XBUCKS	0
18.85	596560D	PUBLIC	AT GRADE	PETREE ROAD	XBUCKS	700	54.00	596618J	PUBLIC	AT GRADE	LEE BLVD S.W.	CANTS	10000
19.80	596561K	PUBLIC	AT GRADE	VENTURE ROAD	XBUCKS	100	55.15	596620K	PUBLIC	RR UNDER	BAILEY TPK	NONE	0
20.30	596562S	PUBLIC	AT GRADE	SOUTH MISSION ST	XBUCKS	1000							
21.10	596564F	PUBLIC	AT GRADE	COUNTY ROAD	XBUCKS	100							
23.60	596568H	PUBLIC	AT GRADE	COUNTY ROAD	XBUCKS	200							
24.75	596570J	PUBLIC	AT GRADE	COUNTY ROAD	XBUCKS	150							
26.20	596573E	PUBLIC	AT GRADE	COUNTY ROAD	XBUCKS	300							
26.35	596574L	PUBLIC	AT GRADE	COUNTY ROAD	XBUCKS	100							
27.70	596576A	PUBLIC	AT GRADE	COUNTY ROAD	XBUCKS	600							
27.90	596577G	PUBLIC	AT GRADE	COUNTY ROAD	XBUCKS	100							
29.30	596578N	PUBLIC	AT GRADE	COUNTY ROAD	XBUCKS	100							
31.10	596581W	PUBLIC	AT GRADE	HWY 62 & 281	CANTS	1400							
31.30	596582D	PUBLIC	AT GRADE	COUNTY ROAD	XBUCKS	150							

OKLAHOMA CITY SUBDIVISION

**CORRECTED VERSION
10/25/98**



25	10	25
----	----	----

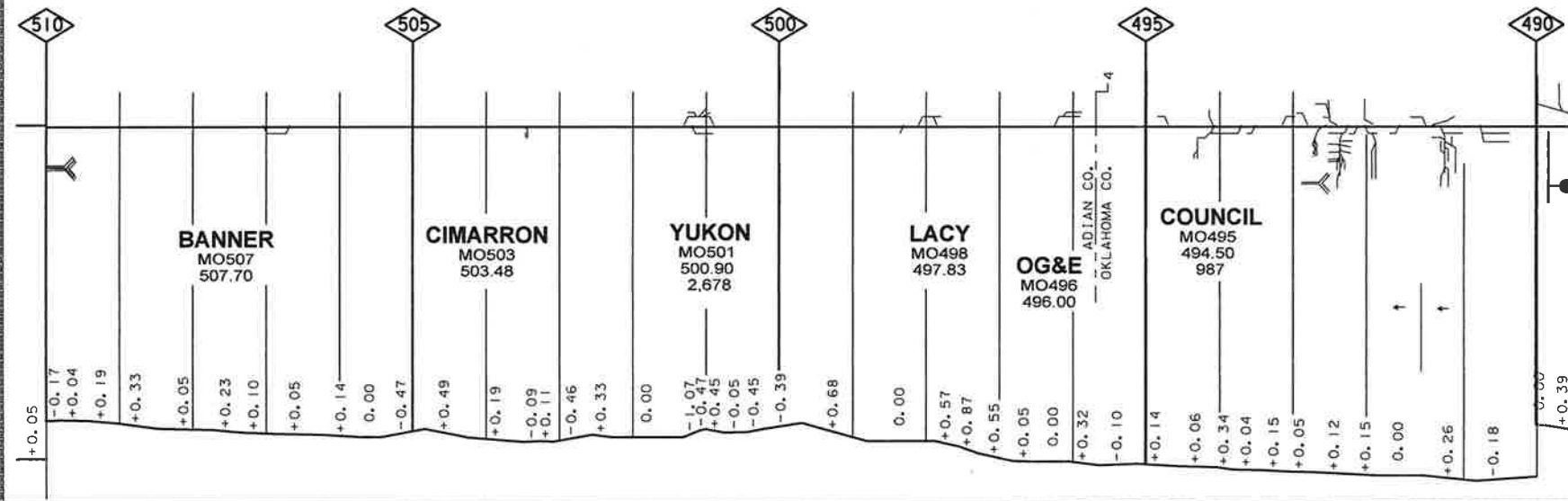


EL RENO
HM402
513.60

BELT JCT.
512.30

+0.47
+0.25
0.00
-0.10
+0.09
0.00
+0.06
+0.37
0.00
+0.27
+0.28
+0.09
0.00
0.00
-0.17
+0.05
-0.17
+0.04

25	20
----	----



BANNER
MO507
507.70

CIMARRON
MO503
503.48

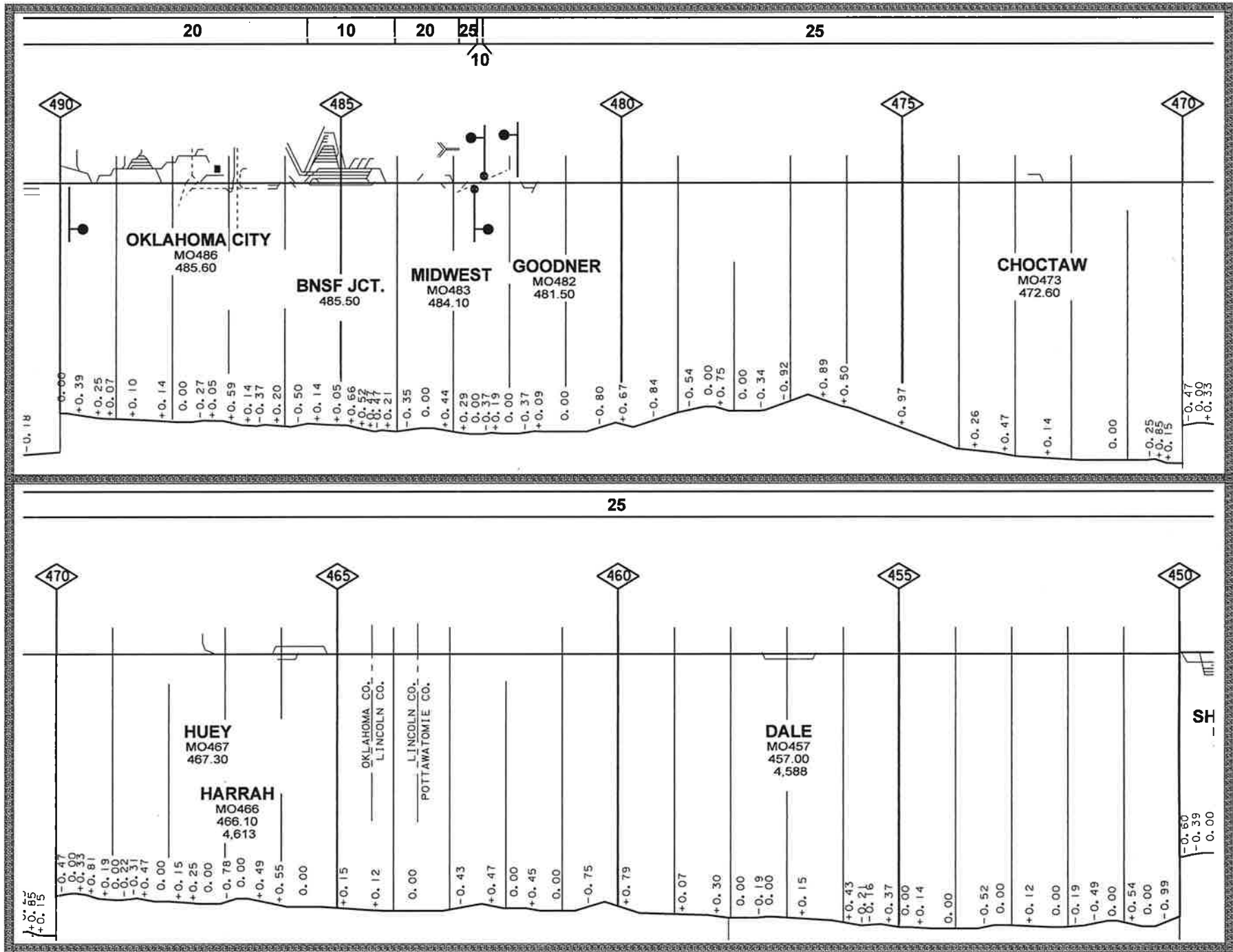
YUKON
MO501
500.90
2,678

LACY
MO498
497.83

OG&E
MO496
496.00

COUNCIL
MO495
494.50
987

+0.05
-0.17
+0.04
+0.19
+0.33
+0.05
+0.23
+0.10
+0.05
+0.14
0.00
-0.47
+0.49
+0.19
-0.09
+0.11
-0.46
+0.33
0.00
-1.07
-0.47
+0.45
-0.05
-0.45
-0.39
+0.68
0.00
+0.57
+0.87
+0.55
+0.05
0.00
+0.32
-0.10
+0.14
+0.06
+0.34
+0.04
+0.15
+0.05
+0.12
+0.15
0.00
+0.26
-0.18
0.00
+0.39



25

10

25

450

445

440

435

430

SHAWNEE

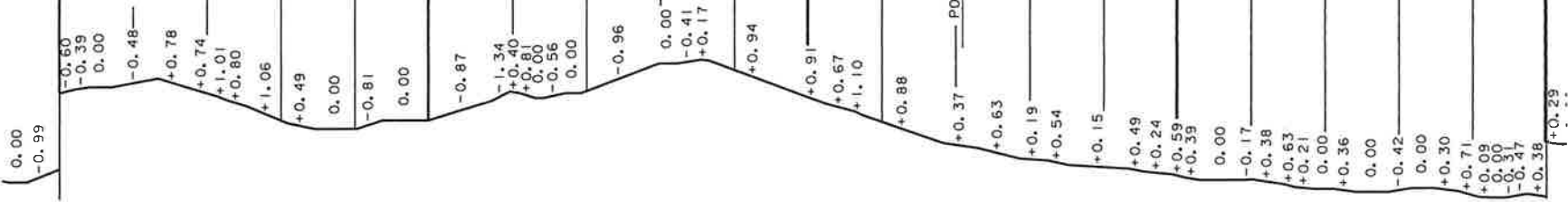
MO449
448.90
6,200

ATSF JCT.
447.80

TRACY
MO436
435.80

SEMINOLE
MO431
431.20

POTTAWATOMIE CO.
SEMINOLE CO.





OKLAHOMA CITY

MILE	DOT #	TYPE	GRADE	STREET	WARNING	TRAFFIC	MILE	DOT #	TYPE	GRADE	STREET	WARNING	TRAFFIC
370.72	600209C	PUBLIC	AT GRADE	COUNTY ROAD	XBUCKS	20	431.31	600134F	PUBLIC	AT GRADE	SEMINOLE	CANTS	5000
374.25	600206G	PUBLIC	AT GRADE	COUNTY ROAD	XBUCKS	20	432.25	600133Y	PUBLIC	AT GRADE	IDEAL ST	XBUCKS	40
374.72	600205A	PUBLIC	AT GRADE	ST HWY 31	XBUCKS	300	433.65	600132S	PUBLIC	AT GRADE	COUNTY ROAD	XBUCKS	20
376.55	600203L	PUBLIC	AT GRADE	COUNTY ROAD	XBUCKS	20	435.74	600129J	PUBLIC	AT GRADE	COUNTY ROAD	XBUCKS	20
377.50	600202E	PUBLIC	AT GRADE	SH 31	GATES	200	436.77	600127V	PUBLIC	AT GRADE	COUNTY ROAD	XBUCKS	20
381.48	600275P	PUBLIC	AT GRADE	COUNTY ROAD	XBUCKS	20	438.48	597068N	PUBLIC	RR OVER	COUNTY ROAD	NONE	0
386.71	600200R	PUBLIC	AT GRADE	ST HWY 31A	FLASHERS	200	439.11	597067G	PUBLIC	RR OVER	US HWY 270	NONE	0
387.58	600199Y	PUBLIC	AT GRADE	COUNTY ROAD	XBUCKS	40	439.62	597066A	PUBLIC	AT GRADE	DOUGLAS ST	XBUCKS	250
390.98	600196D	PUBLIC	AT GRADE	COUNTY ROAD	XBUCKS	20	439.86	597065T	PUBLIC	AT GRADE	MAIN ST	XBUCKS	1000
391.18	600195W	PUBLIC	AT GRADE	COUNTY ROAD	NONE	30	440.34	597064L	PUBLIC	AT GRADE	COUNTY ROAD	XBUCKS	50
392.18	600194P	PUBLIC	AT GRADE	RD TO HLTP CMTRY	XBUCKS	20	441.05	597063E	PUBLIC	AT GRADE	SH 9-A	FLASHERS	600
397.28	600186X	PUBLIC	AT GRADE	WALNUT ST	FLASHERS	200	442.17	597061R	PUBLIC	AT GRADE	COUNTY ROAD	XBUCKS	30
403.20	596826K	PUBLIC	RR OVER	EAST WATTS	NONE	0	443.17	597059P	PUBLIC	AT GRADE	COUNTY ROAD	XBUCKS	30
403.30	596827S	PUBLIC	RR OVER	EAST JENKINS	NONE	0	444.21	597057B	PUBLIC	AT GRADE	ROCK CREEK RD	GATES	250
403.40	596828Y	PUBLIC	RR OVER	EAST CAVANAUGH	NONE	0	444.80	597056U	PUBLIC	AT GRADE	HARDESTY RD	GATES	200
403.70	596829F	PUBLIC	RR OVER	EAST ELM	NONE	0	445.36	597055M	PUBLIC	AT GRADE	COUNTY ROAD	XBUCKS	50
405.29	600183C	PUBLIC	AT GRADE	COUNTY ROAD	XBUCKS	30	447.42	597053Y	PUBLIC	RR OVER	HARRISON ST	NONE	0
407.41	600181N	PUBLIC	AT GRADE	COUNTY ROAD	XBUCKS	30	447.90	411924P	PUBLIC	AT GRADE	FARRALL	GATES/CANTS	9500
408.49	600179M	PUBLIC	AT GRADE	COUNTY ROAD	XBUCKS	20	448.09	597050D	PUBLIC	RR OVER	SO BELL ST	NONE	0
409.54	600178F	PUBLIC	AT GRADE	OAK RIDGE DRIVE	XBUCKS	200	448.20	597049J	PUBLIC	AT GRADE	SO BROADWAY	GATES/CANTS	4600
410.09	600177Y	PUBLIC	AT GRADE	S. BULLITT ST	XBUCKS	500	448.30	597048C	PUBLIC	AT GRADE	BEARD	GATES/CANTS	5350
410.26	600176S	PUBLIC	AT GRADE	HINCKLEY	XBUCKS	200	448.42	597047V	PUBLIC	AT GRADE	KICKAPOO ST	GATES	3900
410.40	600175K	PUBLIC	AT GRADE	OAK ST	GATES	1000	449.32	596864U	PUBLIC	RR OVER	WEST BENEDICT	NONE	0
410.48	600174D	PUBLIC	AT GRADE	BROADWAY	XBUCKS	2000	449.61	596865B	PUBLIC	RR UNDER	US HWY 270	NONE	0
410.56	600173W	PUBLIC	AT GRADE	CREEK ST	XBUCKS	400	449.86	596866H	PUBLIC	AT GRADE	WEST LEO	XBUCKS	500
410.63	600172P	PUBLIC	AT GRADE	ECHO ST	FLASHERS	3200	450.70	596869D	PUBLIC	AT GRADE	COUNTY ROAD	XBUCKS	30
410.84	600171H	PUBLIC	AT GRADE	PINE ST	XBUCKS	200	451.15	596870X	PUBLIC	AT GRADE	COUNTY ROAD	XBUCKS	50
410.91	600170B	PUBLIC	AT GRADE	NO WALNUT ST	XBUCKS	50	452.26	596872L	PUBLIC	AT GRADE	COUNTY ROAD	XBUCKS	30
411.50	600169G	PUBLIC	AT GRADE	COUNTY ROAD	XBUCKS	20	453.06	596873T	PUBLIC	AT GRADE	COUNTY ROAD	XBUCKS	30
412.06	600167T	PUBLIC	AT GRADE	COUNTY ROAD	XBUCKS	30	453.32	596874A	PUBLIC	AT GRADE	COUNTY ROAD	XBUCKS	30
413.11	600165E	PUBLIC	AT GRADE	COUNTY ROAD	XBUCKS	30	454.52	596875G	PUBLIC	AT GRADE	BETHEL ROAD	CANTS	30
415.52	600162J	PUBLIC	AT GRADE	COUNTY ROAD	XBUCKS	20	455.03	596876N	PUBLIC	AT GRADE	COUNTY ROAD	XBUCKS	40
417.77	600160V	PUBLIC	AT GRADE	INDUSTRY	NONE	20	455.38	596877V	PUBLIC	RR UNDER	IH 40	NONE	0
418.64	600158U	PUBLIC	AT GRADE	N. WEWOKA AVE	FLASHERS	2500	456.58	596879J	PUBLIC	AT GRADE	US HWY 270	FLASHERS	1700
418.86	600157M	PUBLIC	AT GRADE	ST HWY 56	GATES	2400	457.73	596882S	PUBLIC	AT GRADE	COUNTY ROAD	XBUCKS	50
422.11	600152D	PUBLIC	RR UNDER	US HWY 270	NONE	0	458.92	596884F	PUBLIC	AT GRADE	COUNTY ROAD	XBUCKS	40
424.10	600148N	PUBLIC	RR UNDER	US HWY 270	NONE	0	460.29	596889P	PUBLIC	AT GRADE	COUNTY ROAD	XBUCKS	20
425.67	600145T	PUBLIC	AT GRADE	COUNTY ROAD	XBUCKS	100	460.75	596890J	PUBLIC	AT GRADE	PITTMAN ROAD	BELLS	20
429.01	600139P	PUBLIC	AT GRADE	COUNTY ROAD	XBUCKS	20	460.86	596891R	PUBLIC	AT GRADE	NORTH MAIN (SH 10	CANTS	300
429.40	600138H	PUBLIC	AT GRADE	COUNTY ROAD	NONE	20	463.29	596897G	PUBLIC	AT GRADE	COUNTY ROAD	XBUCKS	20
429.45	600137B	PUBLIC	AT GRADE	COUNTY ROAD	XBUCKS	20	463.61	596898N	PUBLIC	AT GRADE	COUNTY ROAD	XBUCKS	30
429.94	600136U	PUBLIC	AT GRADE	COUNTY ROAD	NONE	30	466.12	596903H	PUBLIC	AT GRADE	MAIN	XBUCKS	200
430.25	600135M	PUBLIC	AT GRADE	HARVEY RD	FLASHERS	1000	466.17	596904P	PUBLIC	AT GRADE	HOLDEN	XBUCKS	200

OKLAHOMA CITY

MILE	DOT #	TYPE	GRADE	STREET	WARNING	TRAFFIC	MILE	DOT #	TYPE	GRADE	STREET	WARNING	TRAFFIC
466.35	596905W	PUBLIC	RR UNDER	US HWY 62	NONE	0	486.20	413895N	PUBLIC	RR UNDER	I-235	NONE	0
468.23	596908S	PUBLIC	RR UNDER	LYNCH ROAD	BELLS	425	486.26	596948P	PUBLIC	AT GRADE	EAST RENO	CANTS	14305
469.17	596910T	PUBLIC	AT GRADE	COUNTY ROAD	XBUCKS	50	486.26	596948P	PUBLIC	AT GRADE	EAST RENO	CANTS	14305
470.20	596913N	PUBLIC	AT GRADE	TRIPLE XXX	XBUCKS	375	486.30	414407L	PUBLIC	AT GRADE	BYERS	CANTS	0
471.17	596915C	PUBLIC	AT GRADE	INDIAN MERIDAN RD	XBUCKS	50	486.30	414407L	PUBLIC	AT GRADE	BYERS	CANTS	0
471.70	596916J	PUBLIC	AT GRADE	MCDONALD ROAD	XBUCKS	100	486.31	414890H	PUBLIC	AT GRADE	LINCOLN BYERS	CANTS	21005
472.20	596918X	PUBLIC	RR UNDER	US 62 & 270	NONE	0	486.31	414890H	PUBLIC	AT GRADE	LINCOLN BYERS	CANTS	21005
472.29	596919E	PUBLIC	AT GRADE	CHOCTAW ROAD	FLASHERS	1000	486.32	602419Y	PUBLIC	AT GRADE	LINCOLN BLVD	CANTS	22295
472.78	596920Y	PUBLIC	AT GRADE	HARPER ROAD	GATES	100	486.32	602419Y	PUBLIC	AT GRADE	LINCOLN BLVD	CANTS	22295
473.26	596921F	PUBLIC	AT GRADE	HENNEY RD	GATES	1226	486.33	596949W	PUBLIC	RR UNDER	INTERSTATE 40	NONE	0
474.29	596923U	PUBLIC	AT GRADE	LAKE HIWASSE RD.	FLASHERS	1500	486.33	596949W	PUBLIC	RR UNDER	INTERSTATE 40	NONE	0
475.58	596924B	PUBLIC	AT GRADE	NICHOLS DRIVE	FLASHERS	600	486.86	596950R	PUBLIC	AT GRADE	SO. SANTA FE AVE	GATES/CANTS	2000
476.32	596925H	PUBLIC	AT GRADE	WESTMINSTER ROAD	FLASHERS	800	486.86	596950R	PUBLIC	AT GRADE	SO. SANTA FE AVE	GATES/CANTS	2000
477.35	596926P	PUBLIC	AT GRADE	POST ROAD	FLASHERS	4100	487.06	596951X	PUBLIC	RR OVER	SO ROBINSON AVE	NONE	0
478.03	596928D	PUBLIC	RR OVER	ST. PETER	NONE	0	487.06	596951X	PUBLIC	RR OVER	SO ROBINSON AVE	NONE	0
478.38	596929K	PUBLIC	AT GRADE	DOUGLAS BLVD.	CANTS	6600	487.32	596952E	PUBLIC	RR OVER	SO. WALKER AVE	NONE	0
478.89	596930E	PUBLIC	AT GRADE	SPENCER ROAD	FLASHERS	1100	487.32	596952E	PUBLIC	RR OVER	SO. WALKER AVE	NONE	0
479.38	596931L	PUBLIC	AT GRADE	MIDWEST BLVD.	CANTS	7800	487.55	596953L	PUBLIC	AT GRADE	SO SHARTEL AVE	GATES	900
480.46	596932T	PUBLIC	AT GRADE	AIR DEPOT BLVD.	FLASHERS	3000	487.55	596953L	PUBLIC	AT GRADE	SO SHARTEL AVE	GATES	900
481.44	596933A	PUBLIC	AT GRADE	NORTHEAST TENTH	CANTS	8400	487.86	596954T	PUBLIC	AT GRADE	SO WESTERN AVE	CANTS	17600
481.52	596934G	PUBLIC	AT GRADE	EAST SOONER ROAD	CANTS	3500	487.86	596954T	PUBLIC	AT GRADE	SO WESTERN AVE	CANTS	17600
482.00	596935N	PUBLIC	AT GRADE	EAST VICKIE DRIVE	XBUCKS	350	488.23	596956G	PUBLIC	RR UNDER	EXCHANGE AVE	NONE	0
482.61	596937C	PUBLIC	AT GRADE	SUNNY LANE ROAD	XBUCKS	150	488.23	596956G	PUBLIC	RR UNDER	EXCHANGE AVE	NONE	0
482.86	596938J	PUBLIC	AT GRADE	NORTHEAST FOURTH	XBUCKS	1600	488.91	596957N	PUBLIC	AT GRADE	SO PENNSYLVANIA	GATES	12900
483.45	597046N	PUBLIC	AT GRADE	NE 4TH AT BRYANT	XBUCKS	250	488.91	596957N	PUBLIC	AT GRADE	SO PENNSYLVANIA	GATES	12900
483.45	597046N	PUBLIC	AT GRADE	NE 4TH AT BRYANT	XBUCKS	250	489.20	596958V	PUBLIC	RR UNDER	I-40	NONE	0
484.03	596939R	PUBLIC	RR UNDER	IH 35 INTERCHANGE	NONE	0	489.20	596958V	PUBLIC	RR UNDER	I-40	NONE	0
484.03	596939R	PUBLIC	RR UNDER	IH 35 INTERCHANGE	NONE	0	489.27	596959C	PUBLIC	AT GRADE	W. RENO AVE	CANTS	12000
484.09	596940K	PUBLIC	RR UNDER	IH 35	NONE	0	489.27	596959C	PUBLIC	AT GRADE	W. RENO AVE	CANTS	12000
484.09	596940K	PUBLIC	RR UNDER	IH 35	NONE	0	489.52	596960W	PUBLIC	AT GRADE	SO. VILLA AVE	GATES/CANTS	8000
484.12	596941S	PUBLIC	RR UNDER	IH 35	NONE	0	489.52	596960W	PUBLIC	AT GRADE	SO. VILLA AVE	GATES/CANTS	8000
484.12	596941S	PUBLIC	RR UNDER	IH 35	NONE	0	489.68	596961D	PUBLIC	AT GRADE	LINN AVE	FLASHERS	300
484.70	596942Y	PUBLIC	RR UNDER	EASTERN	NONE	0	489.68	596961D	PUBLIC	AT GRADE	LINN AVE	FLASHERS	300
484.70	596942Y	PUBLIC	RR UNDER	EASTERN	NONE	0	489.90	596962K	PUBLIC	RR OVER	SO ROSS AVE	NONE	0
486.09	596944M	PUBLIC	AT GRADE	N. STILES AVE	XBUCKS	5000	489.90	596962K	PUBLIC	RR OVER	SO ROSS AVE	NONE	0
486.09	596944M	PUBLIC	AT GRADE	N. STILES AVE	XBUCKS	5000	489.99	596963S	PUBLIC	RR OVER	NO MAY AVE	NONE	0
486.13	596945U	PUBLIC	RR UNDER	WALNUT ST.	NONE	0	489.99	596963S	PUBLIC	RR OVER	NO MAY AVE	NONE	0
486.13	596945U	PUBLIC	RR UNDER	WALNUT ST.	NONE	0	490.20	596964Y	PUBLIC	AT GRADE	LAND RUSH	GATES	50
486.14	596946B	PUBLIC	RR OVER	2ND ST.	NONE	0	490.20	596964Y	PUBLIC	AT GRADE	LAND RUSH	GATES	50
486.14	596946B	PUBLIC	RR OVER	2ND ST.	NONE	0	490.49	596965F	PUBLIC	AT GRADE	DELMAR GARDEN AVE	GATES	100
486.20	413895N	PUBLIC	RR UNDER	I-235	NONE	0	490.49	596965F	PUBLIC	AT GRADE	DELMAR GARDEN AVE	GATES	100
486.20	413899R	PUBLIC	RR UNDER	I-235	NONE	0	490.78	596966M	PUBLIC	RR UNDER	I-44	NONE	0
486.20	413899R	PUBLIC	RR UNDER	I-235	NONE	0	490.78	596966M	PUBLIC	RR UNDER	I-44	NONE	0

OKLAHOMA CITY

MILE	DOT #	TYPE	GRADE	STREET	WARNING	TRAFFIC
491.03	596967U	PUBLIC	AT GRADE	NO PORTLAND	CANTS	14100
491.03	596967U	PUBLIC	AT GRADE	NO PORTLAND	CANTS	14100
491.99	596968B	PUBLIC	AT GRADE	NO. MERIDIAN AVE	CANTS	19400
491.99	596968B	PUBLIC	AT GRADE	NO. MERIDIAN AVE	CANTS	19400
492.17	596969H	PUBLIC	AT GRADE	ANN ARBOR	GATES/CANTS	300
492.17	596969H	PUBLIC	AT GRADE	ANN ARBOR	GATES/CANTS	300
492.28	597012U	PUBLIC	AT GRADE	NW 4TH ST	XBUCKS	2500
492.28	597012U	PUBLIC	AT GRADE	NW 4TH ST	XBUCKS	2500
492.48	596970C	PUBLIC	AT GRADE	NW 5TH ST	XBUCKS	300
492.48	596970C	PUBLIC	AT GRADE	NW 5TH ST	XBUCKS	300
492.50	597011M	PUBLIC	AT GRADE	NW 4TH ST	XBUCKS	2500
492.50	597011M	PUBLIC	AT GRADE	NW 4TH ST	XBUCKS	2500
492.68	596971J	PUBLIC	AT GRADE	MAC ARTHUR	GATES/CANTS	22600
492.68	596971J	PUBLIC	AT GRADE	MAC ARTHUR	GATES/CANTS	22600
493.73	596972R	PUBLIC	AT GRADE	ROCKWELL AVE	CANTS	18300
493.73	596972R	PUBLIC	AT GRADE	ROCKWELL AVE	CANTS	18300
494.67	596973X	PUBLIC	AT GRADE	COUNCIL ROAD	CANTS	6000
494.67	596973X	PUBLIC	AT GRADE	COUNCIL ROAD	CANTS	6000
496.61	596862F	PUBLIC	AT GRADE	MORGAN ROAD	CANTS	4000
497.70	596859X	PUBLIC	AT GRADE	SARAH ROAD	CANTS	3000
498.06	596858R	PUBLIC	AT GRADE	TENTH	GATES/CANTS	1800
499.09	596857J	PUBLIC	AT GRADE	MUSTANG RD SH 4	CANTS	3000
499.49	596855V	PUBLIC	AT GRADE	VANDAMENT AVENUE	CANTS	900
500.55	596854N	PUBLIC	AT GRADE	CORNWELL	GATES/CANTS	1450
500.92	596853G	PUBLIC	AT GRADE	W MAIN/SH 66	GATES/CANTS	10600
501.00	596851T	PUBLIC	AT GRADE	CEDAR AVENUE	XBUCKS	800
501.12	596850L	PUBLIC	AT GRADE	FIFTH	XBUCKS	500
501.44	596849S	PUBLIC	AT GRADE	EIGHTH	XBUCKS	500
501.70	596848K	PUBLIC	AT GRADE	ELEVENTH	FLASHERS	800
502.67	596846W	PUBLIC	AT GRADE	BEER JT XING-FRIS	XBUCKS	50
503.70	596844H	PUBLIC	AT GRADE	CIMARRON RD	XBUCKS	30
505.73	596839L	PUBLIC	AT GRADE	GREGORY RD	XBUCKS	50
506.75	596837X	PUBLIC	AT GRADE	BANER ROAD	FLASHERS	550
507.75	596836R	PUBLIC	AT GRADE	MANNING RD	XBUCKS	50
508.75	596835J	PUBLIC	AT GRADE	CR-VO-TECH XING	XBUCKS	50
509.78	596834C	PUBLIC	AT GRADE	COUNTY ROAD	XBUCKS	50
510.78	596833V	PUBLIC	AT GRADE	COUNTY ROAD	XBUCKS	50
511.78	596832N	PUBLIC	AT GRADE	SOUTH SHEPARD	XBUCKS	40
512.20	596831G	PUBLIC	AT GRADE	MITCHELL ST	XBUCKS	300
512.33	596825D	PUBLIC	AT GRADE	EAST WOODSON	XBUCKS	400
512.38	596824W	PUBLIC	AT GRADE	EAST ROGERS	XBUCKS	1300
512.60	596823P	PUBLIC	RR UNDER	EAST FOREMAN	NONE	0
513.30	596822H	PUBLIC	RR UNDER	CHOCTAW / OK-81	NONE	0

OTHER REFERENCE MATERIAL AVAILABLE FROM DATA DOCUMENTS

Area #	Area Name	TimeTable Item #	Area Profile Item #	Area Profile by Subs
1	Portland	PB-27020	PB-27050	P-27050####
2	Salt Lake	PB-27021	PB-27051	P-27051####
3	Roseville	PB-27022	PB-27052	P-27052####
4	Los Angeles	PB-27023	PB-27053	P-27053####
5	El Paso	PB-27024	PB-27054	P-27054####
6	Denver	PB-27025	PB-27055	P-27055####
7	North Platte	PB-27026	PB-27056	P-27056####
8	Council Bluffs	PB-27027	PB-27057	P-27057####
9	Kansas City	PB-27028	PB-27058	P-27058####
10	Salina	PB-27029	PB-27059	P-27059####
11	Iowa	PB-27030	PB-27060	P-27060####
12	Twin Cities	PB-27031	PB-27061	P-27061####
13	Chicago	PB-27032	PB-27062	P-27062####
14	St. Louis	PB-27033	PB-27063	P-27063####
15	North Little Rock	PB-27034	PB-27064	P-27064####
16	Dallas / Ft. Worth	PB-27035	PB-27065	P-27065####
17	Houston	PB-27036	PB-27066	P-27066####
18	San Antonio	PB-27037	PB-27067	P-27067####
N/A	All Area 3 Hole Singles	PB-27038		
	3" Binders	PB-27019		
	Area Tabs (19 ea)	PB-27018		
	System Special Instructions	PB-27015		

Area Profiles are available by individual Subdivision by specifying the following: P-(AREA PROFILE PB #)(SUB #) (i.e.)P-270630022



SAFETY
IS MY
PERSONAL
RESPONSIBILITY