



**INDUSTRIAL TRACK
NUMBERS**

AND

**SPOTTING CODES
WICHITA, KANSAS**

CSC 30

**COFFEYVILLE OCC
COFFEYVILLE, KANSAS
SO. COFFEYVILLE PROPER
COFFEYVILLE SUBDIVISION**

DEARING, KANSAS

TO

KENNETH, KANSAS

WICHITA SUBDIVISION

IOLA, KANSAS

TO

YATES CENTER, KANSAS

PITTSBURG SUBDIVISION

VALEDA, KANSAS

TO

MOUNDVILLE, MISSOURI

KANSAS DIVISION

MARCH, 1967

FOREWORD

MAPS ON THE FOLLOWING PAGES ARE NOT DRAWN TO SCALE. THEY ARE ISSUED TO SERVE AS A GUIDE IN LOCATING CUSTOMER'S TRACKS AND THE NUMBERS ASSIGNED TO THEM.

THE ZONES ARE DEVELOPED BY CONSOLIDATING ONE OR MORE SWITCHING DISTRICTS OR INDUSTRY ENGINE ASSIGNMENT SERVICE AREAS INTO A ZONE. TWO DIGITS ARE USED TO IDENTIFY A ZONE ON THE MAPS AND ZONE/TRACK LISTING OF INDUSTRIES. IF A ZONE HAS ONLY ONE DIGIT, IT WILL APPEAR AS 01, 02, ETC.

THE TRACK NUMBERING FOR INDUSTRIAL TRACKS WITHIN EACH ZONE WILL BE A THREE DIGIT NUMBER IN SERIES 700-999, WHICH IS ASSIGNED TO EACH AND THE NUMBER PAINTED ON THE SWITCH TARGET, WHERE PRACTICABLE. FOR EXAMPLE, IF THE NUMBER 04-700 APPEARS ON A SWITCH LIST, IT WOULD DESIGNATE ZONE 4, TRACK 700.

THE PLACE OR PLACES ON EACH INDUSTRIAL TRACK WHERE A CAR IS SPOTTED FOR LOADING OR UNLOADING IS ASSIGNED A SPOT NUMBER. WHERE MORE THAN ONE CUSTOMER IS LOCATED ON THE SAME

TRACK, THE SPOT NUMBERS WILL IDENTIFY THE INDIVIDUAL CUSTOMER'S LOCATION ON THAT TRACK. THUS, IF A CAR IS TO BE SPOTTED FOR HI-LINE WOOD PRODUCTS, IT WOULD APPEAR AS 04-700-90; THAT IS, ZONE 4, TRACK 700, SPOT 90.

WHEN POSSIBLE, THE SPOT NUMBERS ARE PLACED AT THE CENTER OF THE CAR SPOTS ON THE INDUSTRY TRACKS TO ASSURE PROPER SPOTTING OF THE CAR. WHERE IT IS NOT POSSIBLE TO ACTUALLY PLACE A SPOT SIGN AT SUCH PLACES AS TEAM TRACKS, OPEN AREAS FOR SCRAP OR LUMBER AND OTHER SIMILAR PLACES, A SPOT CODE IS USED. CODES ARE SELF-EXPLANATORY AND APPEAR ON THE FOLLOWING PAGE.

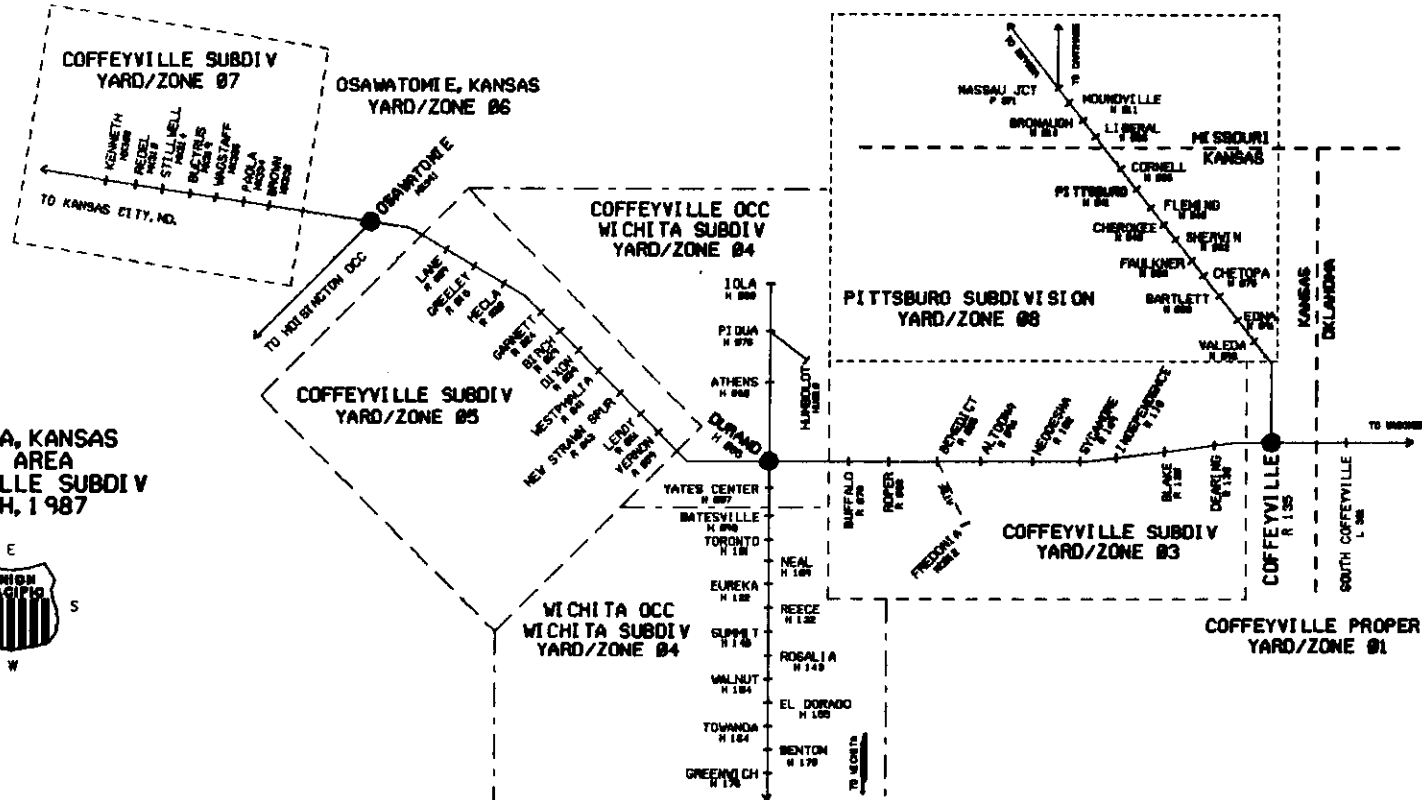
SPOT NUMBERS

- 00 LEAD OR NO SPECIFIC SPOT OR CUSTOMER WILL SUPPLY
- 01-87 FOR SPECIFIC LOADING/UNLOADING PLACES ON INDUSTRIAL TRACKS
- 88 CUSTOMER HAS NOT YET PROVIDED INSTRUCTIONS, CAR CANNOT BE SPOTTED
- 90 OPEN AREA-SCRAP, LUMBER, ETC. SPOTTING
- 91 STORAGE OR HOLD SPOTS
- 92 INSIDE BUILDING SPOTS
- 93 OVERHEAD CRANE SPOTS
- 94 HOPPER/GONDOLA SPOTS FOR GRAVEL, SAND, CEMENT, GRAIN, FLOUR, ETC.
- 95 DOCK OR PLATFORM
- 96 PIGGYBACK RAMP
- 97 BI/TRI LEVEL CAR SPOT
- 98 INTERCHANGE
- 99 TEAM TRACK OR PUBLIC FREIGHT TRACK SPOT

COMPLETING THE WORK

IT IS THE RESPONSIBILITY OF EACH CONDUCTOR OR INDUSTRY JOB FOREMAN TO COMPLETE HIS WORK ORDERS ACCORDING TO 'CONDUCTOR'S INSTRUCTIONS FOR TCS WORK ORDERS', TCS PUBLICATION NUMBER 214, DATED 1 SEPTEMBER 1975. ONCE THESE WORK ORDERS ARE COMPLETED, THE DOCUMENT MUST BE FORWARDED TO THE DESIGNATED OCC EMPLOYEE.

WICHITA, KANSAS
CSC AREA
COFFEYVILLE SUBDIV
MARCH, 1987



WICHITA, KANSAS
CSC AREA
YARD/ZONE 01
COFFEYVILLE OCC
COFFEYVILLE PROPER

COFFEYVILLE, KANSAS

R 135

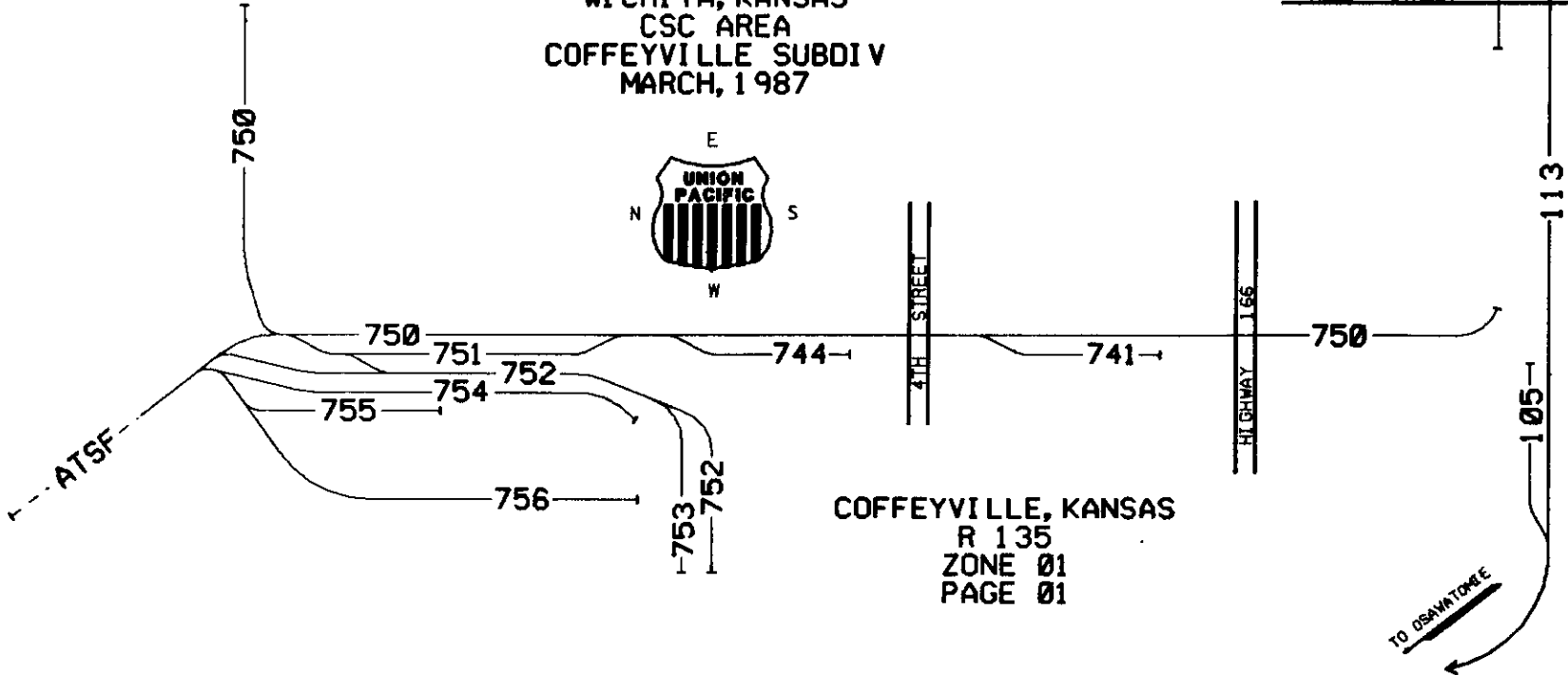
001		SOUTH #1
002		NEW VAN BUREN MAIN
003-008		SOUTH #3 - SOUTH #8
009		WASH TRACK
011		BELLY TRACK
012		HIGH LINE
013		ELEVATOR #2
014		LEAD
015		OIL TRACK
019-026		WEST #8 - WEST #15
027		WEST #17
101		NORTH LEAD-SOUTH YARD
102		RIP LEAD-SOUTH YARD
103		EAST LEAD-WEST YARD
104		WEST LEAD-WEST YARD
105		LEAD TRACK
110		LEAD TRACK
111		OLD VAN BUREN MAIN
112		NEVADA MAIN
113		OSAWATOMIE MAIN
500-501		FUEL TRACKS
502		SAND TRACK
503		HEAVY REPAIR
504-505		REPAIR
506		WRECKER TRACK
507-508		COACH TRACKS
509		COMPANY MATERIAL
510		SCAB TRACK
511		CABOOSE TRACK
512		HEAVY REPAIR
513		MATERIAL TRACK
514-515		REPAIRED TRACKS
600	98	ATSF INTERCHANGE
601-602	98	MKT INTERCHANGE
701-704		WATCO
705	01-07	ACME FOUNDRY MACHINE/ICE TRACK
708-709	90	COFFEYVILLE FLOUR MILLS
710-713	94	COFFEYVILLE FLOUR MILLS
722		STUB TRACK
730	01	HEYMANN IRON & METAL
731	99	TEAM TRACK
741		VACANT
744	01-02	HOME LUMBER & SUPPLY
750-756		SHERWIN-WILLIAMS

SO. COFFEYVILLE, OKLAHOMA

L 321

700	00	SOUTHERN INDUSTRIES
700	00	MARTIN CONSTRUCTION
700	01-02	JEN CAST

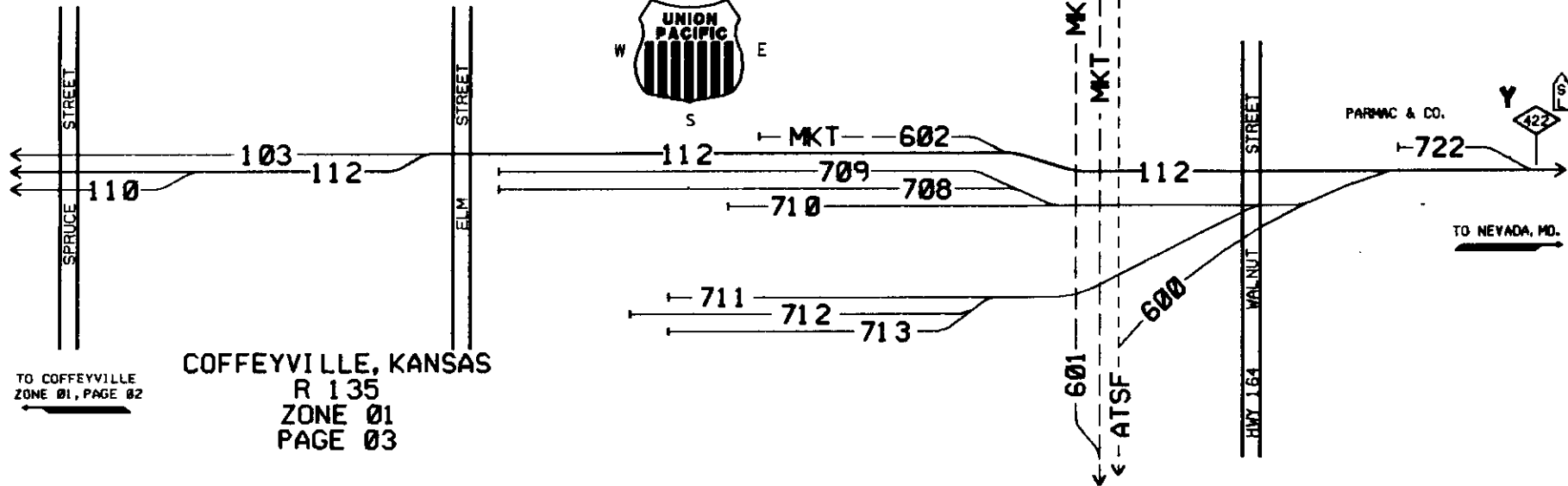
WICHITA, KANSAS
CSC AREA
COFFEYVILLE SUBDIV
MARCH, 1987



TO COFFEYVILLE YARDS
ZONE 01, PAGE 02

COFFEYVILLE, KANSAS
R 135
ZONE 01
PAGE 01

WICHITA, KANSAS
CSC AREA
COFFEYVILLE SUBDIV
MARCH, 1987



TO COFFEYVILLE
ZONE 01, PAGE 02

COFFEYVILLE, KANSAS
R 135
ZONE 01
PAGE 03

WICHITA, KANSAS
CSC AREA
YARD/ZONE 04
COFFEYVILLE OCC
WICHITA SUBDIVISION

IOLA, KANSAS

H 068

601	98	ATSF INTERCHANGE
708	00	CITY OF IOLA
709	95	DOCK
710	99	TEAM TRACK
711	01-02	WALTON FOUNDRY
712	01	COMSTOCK LUMBER
712	02	SOHIGRO
712	03-04	TREAT RITE

PIQUA, KANSAS

H 076

105		PIQUA PASS
106		HUMBOLDT MAIN LINE
706	00, 94	PIQUA CO-OP
707	00, 94	PIQUA GRAIN

HUMBOLDT, KANSAS

HU010

104		HUMBOLDT INDUSTRIAL LEAD
704		SERVICE CO-OP
705		MONARCH CEMENT

ATHENS, KANSAS

H 080

703	99	TEAM TRACK
-----	----	------------

DURAND, KANSAS

H 085

001		EXTENSION OF 101
002-005		YARD TRACKS 2-5
006		SOUTH LEG WYE
007		YARD TRACK 7/SIDING
008		YARD TRACK 8
101		YARD TRACK 1
102		WICHITA PASSING TRACK
103		IOLA MAIN
401-403		STORAGE TRACKS

YATES CENTER, KANSAS

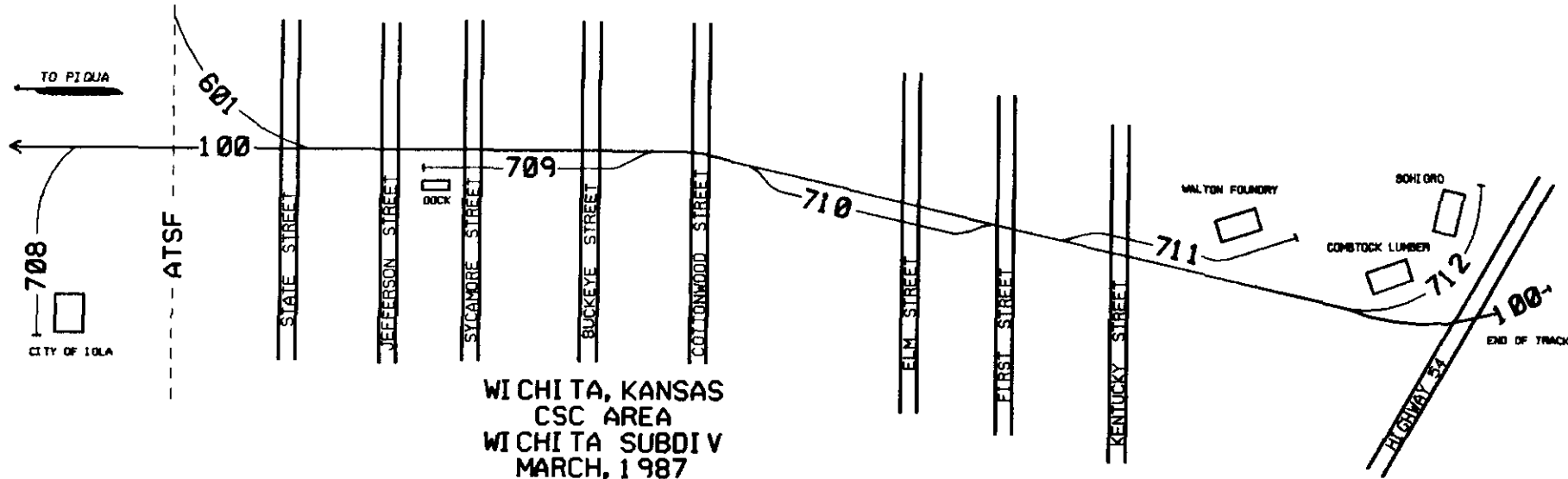
H 087

701	01, 94	YATES CENTER ELEVATOR
701	02, 94	WOODSON COUNTY CO-OP
701	95, 99	DOCK & TEAM TRACK
702	94	WOODSON COUNTY CO-OP

**WICHITA, KANSAS
CSC AREA
YARD/ZONE 04
WICHITA OCC
WICHITA SUBDIVISION**

<u>BATESVILLE, KANSAS</u>		<u>H 096</u>
106	BATESVILLE PASS	
401	HOUSE TRACK	
<u>TORONTO, KANSAS</u>		<u>H 101</u>
718	94 SOWDER SEED	
<u>NEAL, KANSAS</u>		<u>H 109</u>
717	99 TEAM TRACK	
<u>EUREKA, KANSAS</u>		<u>H 122</u>
714	VACANT	
715	00 RANCH AID INC	
715	99 TEAM TRACK	
716	00 RANCH AID INC	
716	99 TEAM TRACK	
<u>REECE, KANSAS</u>		<u>H 132</u>
713	99 TEAM TRACK	
<u>SUMMIT, KANSAS</u>		<u>H 140</u>
105	SUMMIT PASS	
<u>ROSALIA, KANSAS</u>		<u>H 143</u>
712	99 TEAM TRACK	
<u>WALNUT, KANSAS</u>		<u>H 154</u>
104	WALNUT PASS	
<u>EL DORADO, KANSAS</u>		<u>H 155</u>
001-007	CLASS TRACKS 1-7	
101	MCPHERSON MAIN LINE (ZONE 05)	
102	W. LEG MCPHERSON JCT WYE (ZONE 05)	
103	EL DORADO PASS	
601	98 ATSF INTERCHANGE	
704	MEARS FERTILIZER	
705-706	VACANT	
707	HOUSE TRACK	
708	99 TEAM TRACK	
710	95 DOCK	
<u>TOWANDA, KANSAS</u>		<u>H 164</u>
703	99 TEAM TRACK	
703	KG & E POLE YARD	
<u>BENTON, KANSAS</u>		<u>H 170</u>
702	BENTON GRAIN	
702	KG & E POLE YARD	
<u>GREENWICH, KANSAS</u>		<u>H 175</u>
701	KANSAS CROP SERVICE	

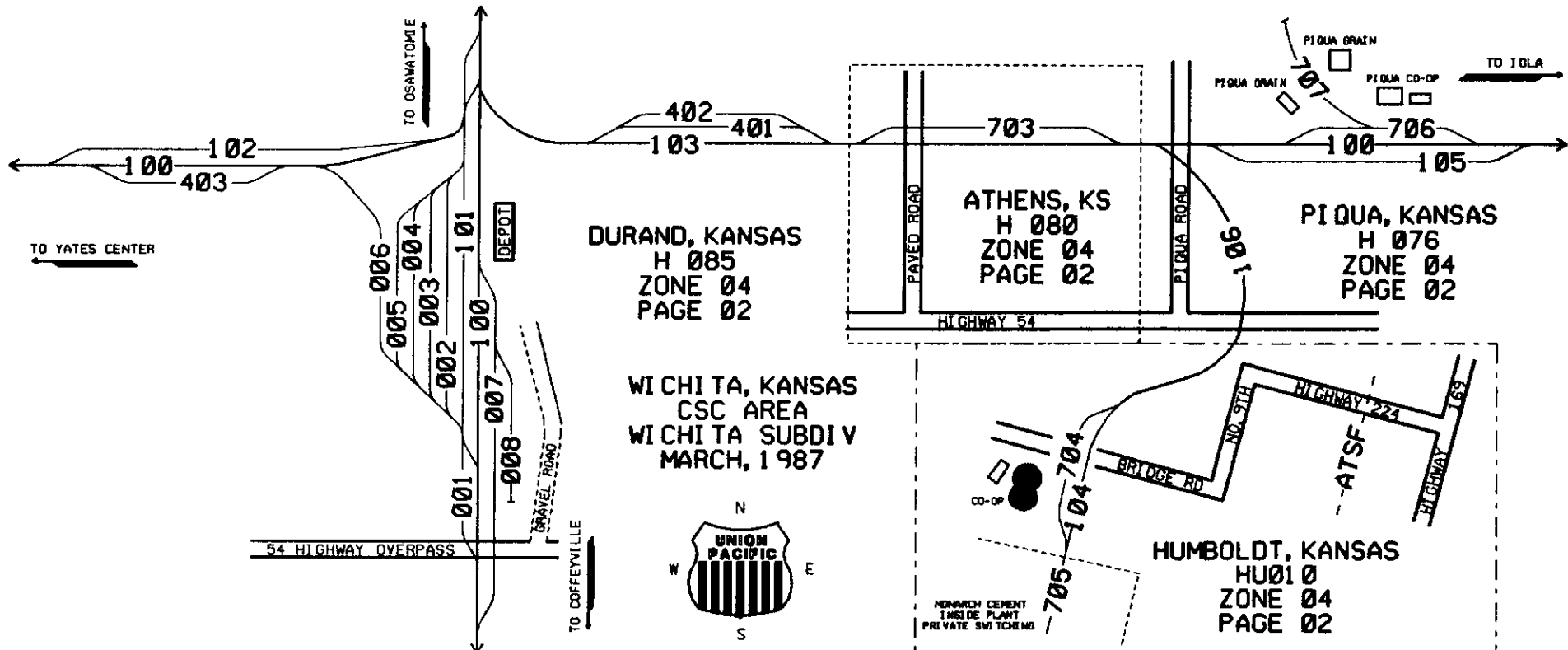
NOTE: THESE STATIONS ARE IN THE WICHITA OCC BOOK
AND ARE INCLUDED HERE FOR INFORMATION ONLY

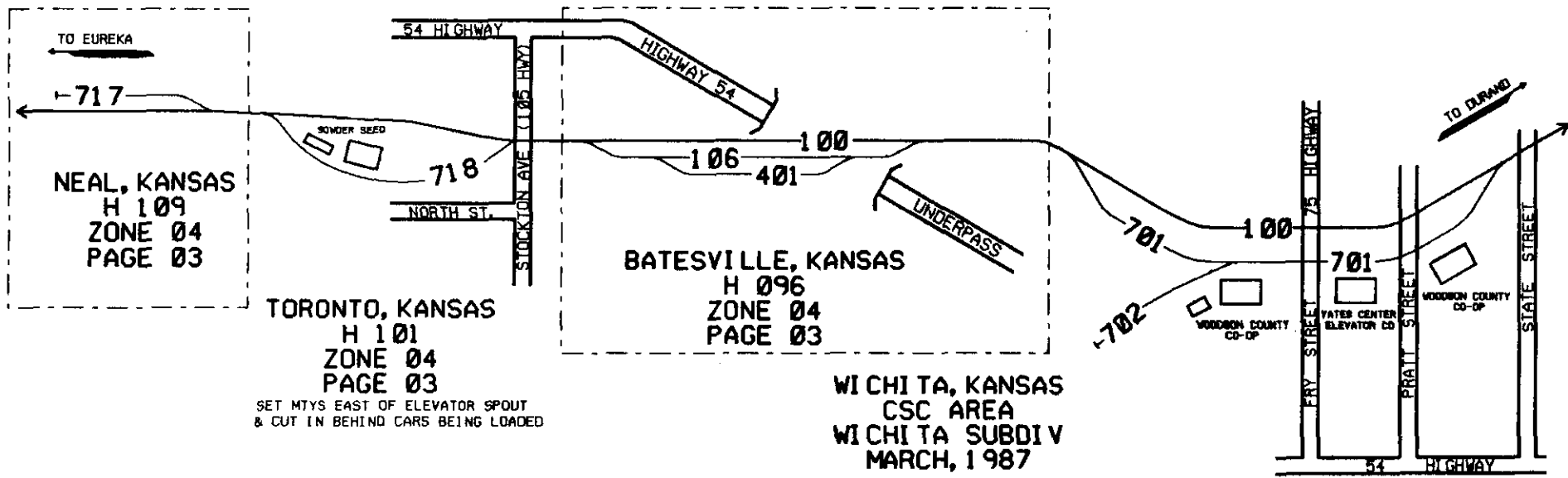


WICHITA, KANSAS
 CSC AREA
 WICHITA SUBDIV
 MARCH, 1987

IOLA, KANSAS
 H 068
 ZONE 04
 PAGE 01







TO EUREKA

717

NEAL, KANSAS
H 109
ZONE 04
PAGE 03

SOWER SEED

718

TORONTO, KANSAS
H 101
ZONE 04
PAGE 03

SET MTYS EAST OF ELEVATOR SPOUT
& CUT IN BEHIND CARS BEING LOADED

54 HIGHWAY
STOCKTON AVE (106 HWY)
NORTH ST.

BATESVILLE, KANSAS
H 096
ZONE 04
PAGE 03

HIGHWAY 54

106 401 100

UNDERPASS

WICHITA, KANSAS
CSC AREA
WICHITA SUBDIV
MARCH, 1987

701 702

100

WOODSON COUNTY CO-OP

701

YATES CENTER ELEVATOR CO

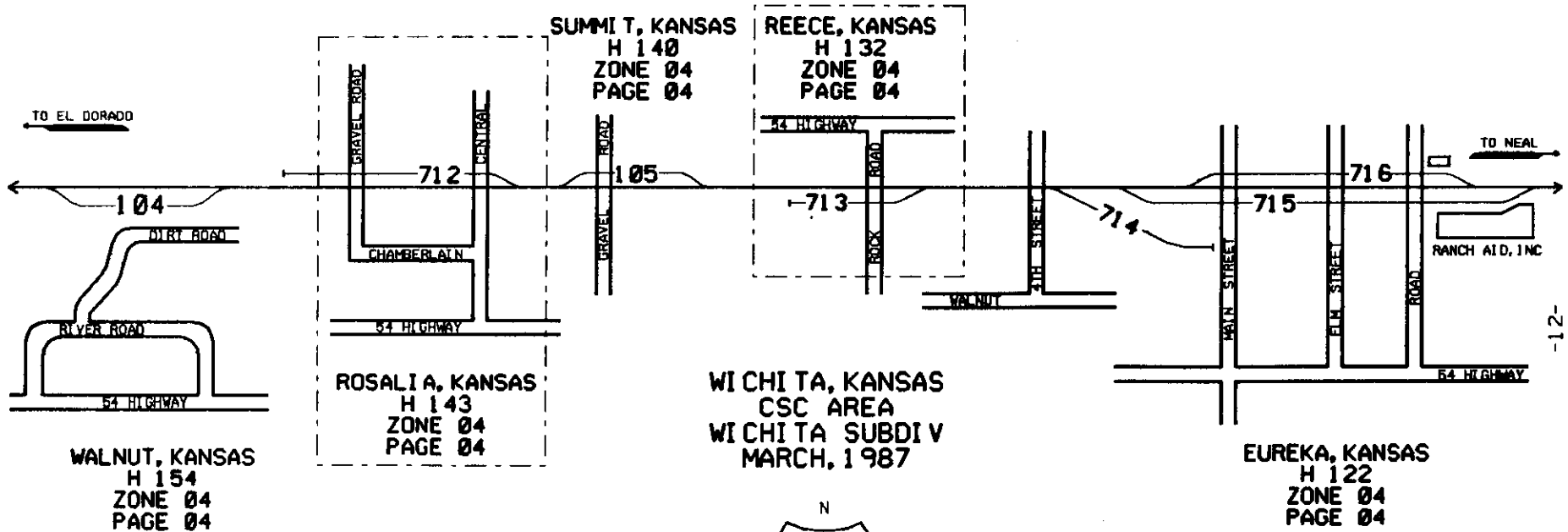
WOODSON COUNTY CO-OP

75 HIGHWAY
FRY STREET
PRATT STREET
STATE STREET
54 HIGHWAY
TO DURAND

NOTE: BATESVILLE, TORONTO & NEAL ARE IN THE WICHITA OCC BOOK
AND ARE INCLUDED HERE FOR INFORMATION ONLY
YATES CENTER & STATIONS EAST TO IOLA ARE IN THE COFFEYVILLE OCC

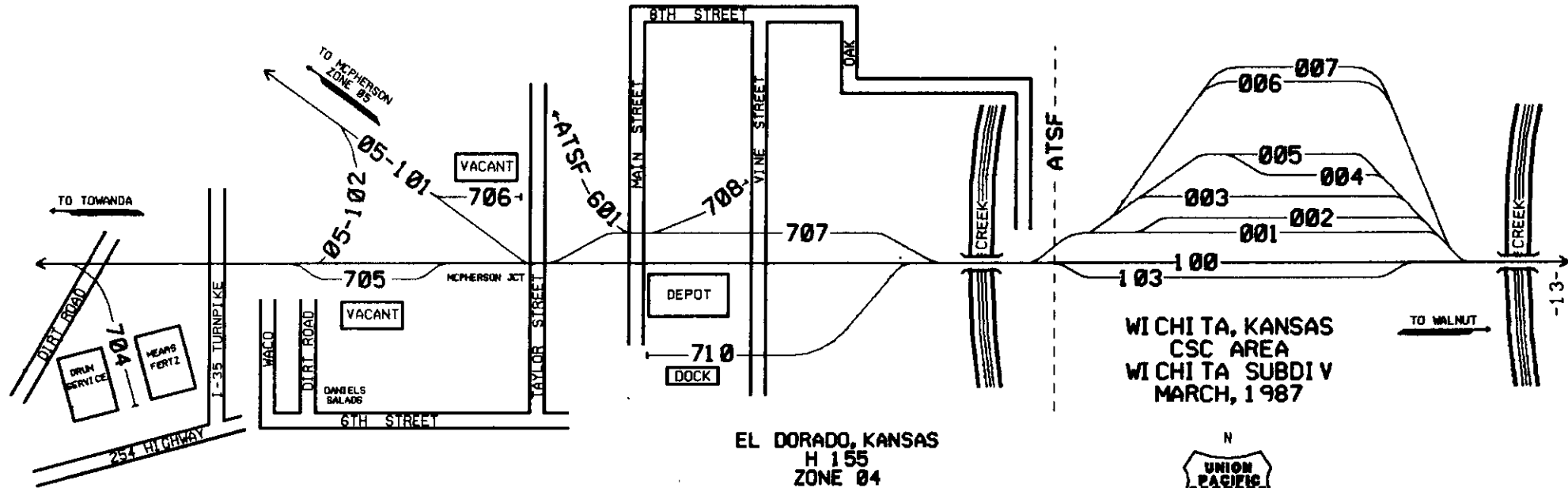


YATES CENTER, KANSAS
H 087
ZONE 04
PAGE 03



NOTE: THESE STATIONS ARE IN THE WICHITA OCC BOOK AND ARE INCLUDED HERE FOR INFORMATION ONLY

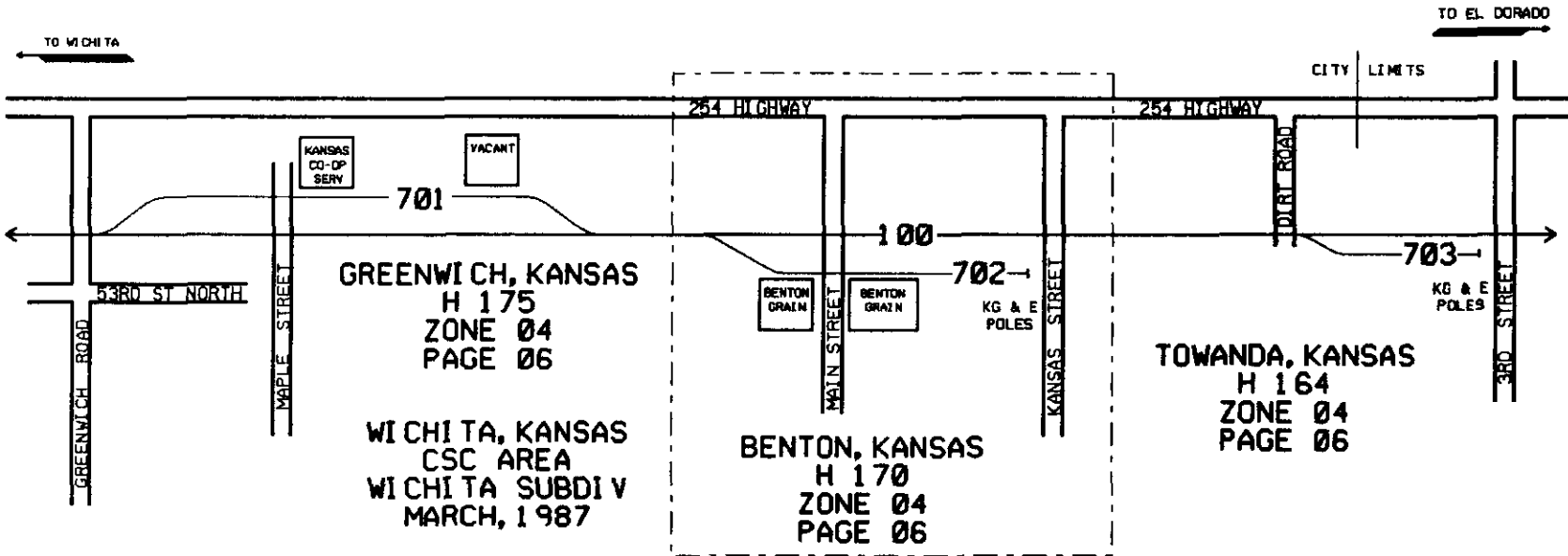




EL DORADO, KANSAS
 H 155
 ZONE 04
 PAGE 05

NOTE: EL DORADO IS IN THE WICHITA OCC BOOK
 AND IS INCLUDED HERE FOR INFORMATION ONLY



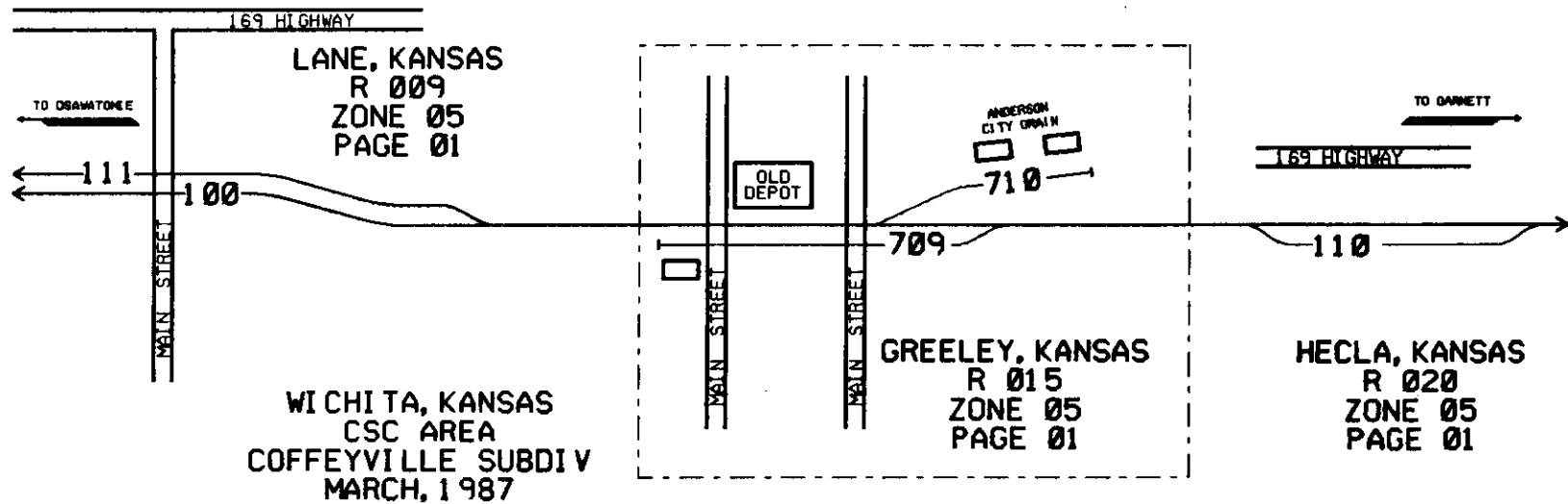


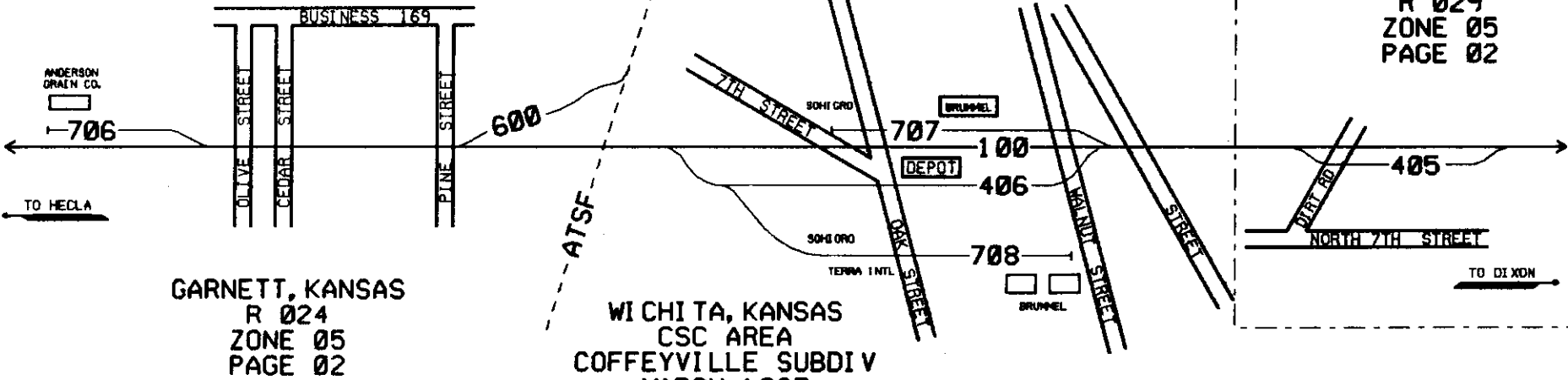
NOTE: THESE STATIONS ARE IN THE WICHITA OCC BOOK AND ARE INCLUDED HERE FOR INFORMATION ONLY

**WICHITA, KANSAS
CSC AREA
YARD/ZONE 05
COFFEYVILLE OCC
COFFEYVILLE SUBDIVISION**

<u>LANE, KANSAS</u>		<u>R 009</u>
111	LANE PASS	
<u>GREELEY, KANSAS</u>		<u>R 015</u>
709	99 TEAM TRACK	
710	94 ANDERSON CITY GRAIN	
<u>HECLA, KANSAS</u>		<u>R 020</u>
110	HECLA PASS	
<u>GARNETT, KANSAS</u>		<u>R 024</u>
406	STORAGE TRACK	
600	98 ATSF INTERCHANGE	
706	94 ANDERSON GRAIN	
707	01, 94 BRUMMEL FARM SERVICE	
707	02, 94 SOHIGRO	
708	01, 94 TERRA INTERNATIONAL/SOHIGRO	
708	02, 94 BRUMMEL FARM SERVICE	
<u>BIRCH, KANSAS</u>		<u>R 029</u>
405	BIRCH PASS	
<u>DIXON, KANSAS</u>		<u>R 039</u>
109	DIXON PASS	
<u>WESTPHALIA, KANSAS</u>		<u>R 041</u>
704	94 NOLAN GRAIN	
<u>NEW STRAWN SPUR, KANSAS</u>		<u>R 044</u>
107	NEW STRAWN SPUR PASS	
108	LEAD TO WOLF CREEN	
<u>LEROY, KANSAS</u>		<u>R 051</u>
106	FIELDS PASS AT LEROY	
700-701	94 LEROY CO-OP	
702-703	99 TEAM TRACKS	
<u>VERNON, KANSAS</u>		<u>R 059</u>
105	VERNON PASS	
<u>DURAND, KANSAS</u>		<u>H 085</u>
001	EXTENSION OF 101	
002-005	YARD TRACKS 2-5	
006	SOUTH LEG WYE	
007	YARD TRACK 7/SIDING	
008	YARD TRACK 8	
100	WICHITA MAIN	
100	COFFEYVILLE MAIN	
101	YARD TRACK 1	
102	WICHITA PASSING TRACK	
103	IOLA MAIN	
401-403	STORAGE TRACKS	

NOTE: DURAND IS IN ZONE 04
AND IS INCLUDED HERE FOR INFORMATION ONLY



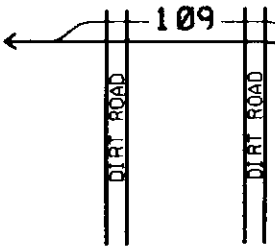


GARNETT, KANSAS
 R 024
 ZONE 05
 PAGE 02

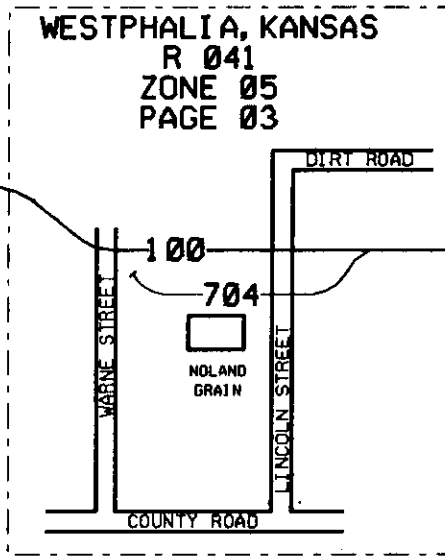
WICHITA, KANSAS
 CSC AREA
 COFFEYVILLE SUBDI V
 MARCH, 1987



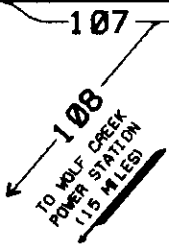
TO BIRCH
←



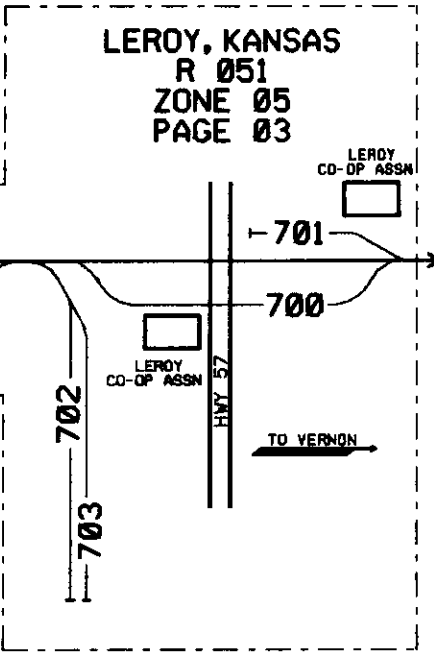
DIXON, KANSAS
R 039
ZONE 05
PAGE 03



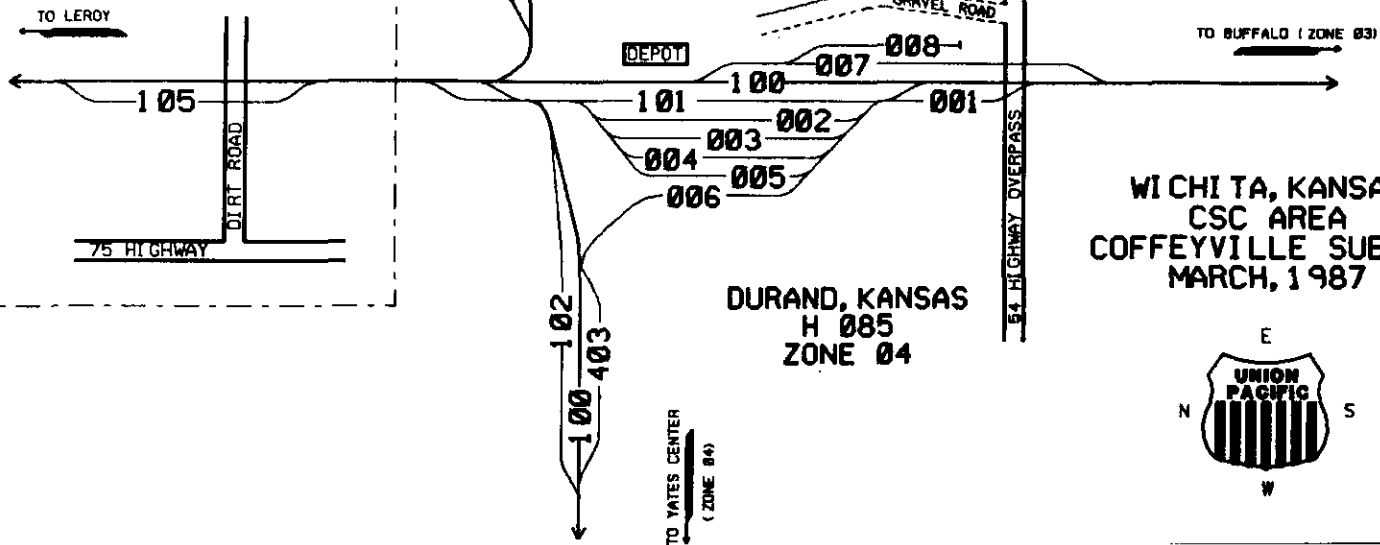
NEW STRAWN SPUR, KS
R 043
ZONE 05
PAGE 03



WICHITA, KANSAS
CSC AREA
COFFEYVILLE SUBDI V
MARCH, 1987



VERNON, KANSAS
R 059
ZONE 05
PAGE 04



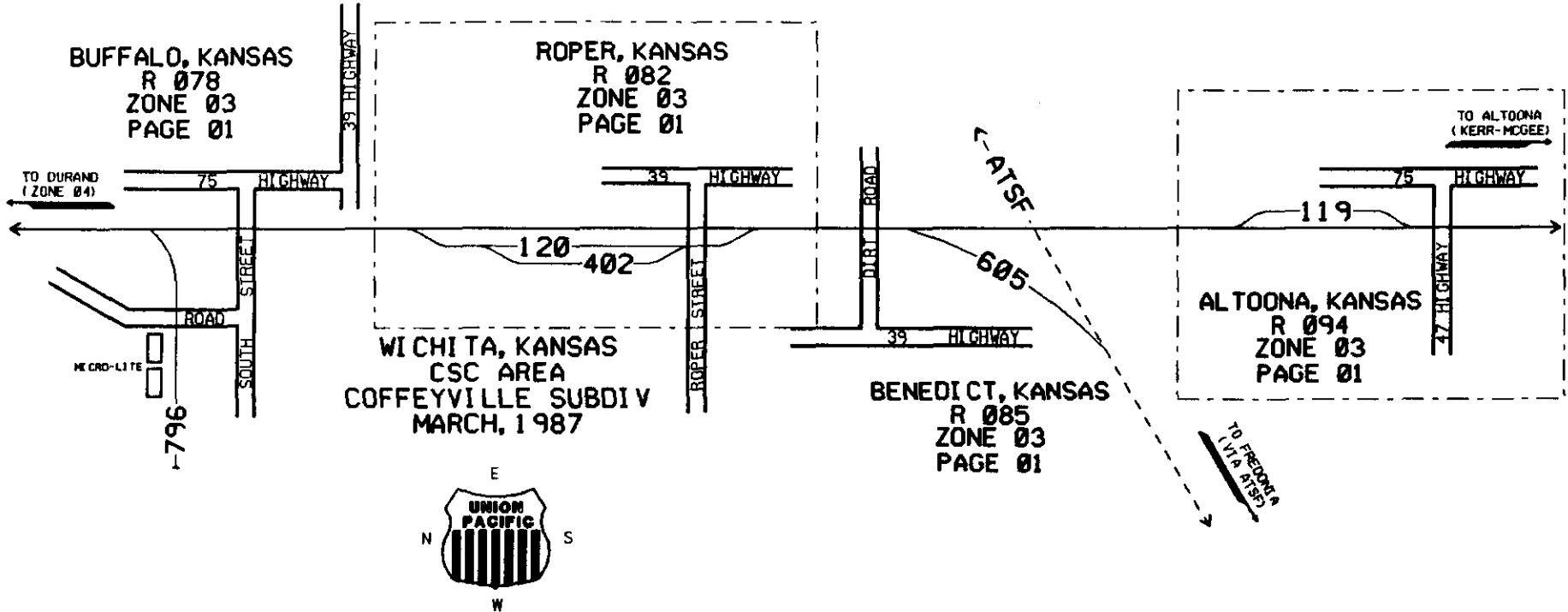
DURAND, KANSAS
H 085
ZONE 04

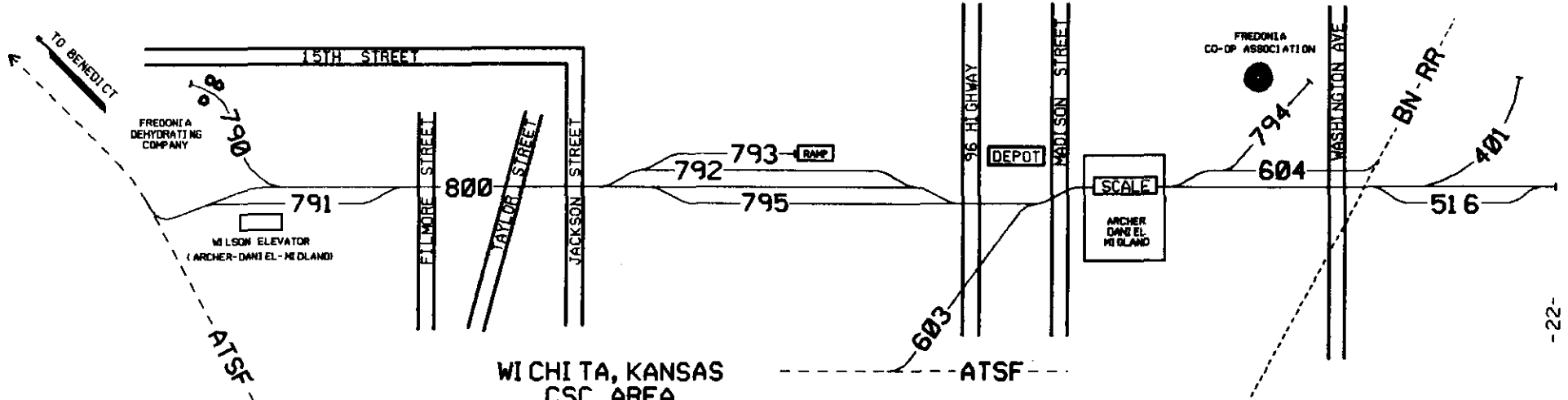
WICHITA, KANSAS
CSC AREA
COFFEYVILLE SUBDI V
MARCH, 1987



**WICHITA, KANSAS
CSC AREA
YARD/ZONE 03
COFFEYVILLE OCC
COFFEYVILLE SUBDIVISION**

<u>BUFFALO, KANSAS</u>		<u>R 078</u>
796	99	TEAM TRACK
796	01	MICRO LITE
<u>ROPER, KANSAS</u>		<u>R 082</u>
120		ROPER PASS
402		STORAGE TRACK
<u>BENEDICT, KANSAS</u>		<u>R 085</u>
605	98	ATSF INTERCHANGE
<u>FREDONIA, KANSAS</u>		<u>RC012</u>
401		STORAGE TRACK
516		MECHANICAL TRACK
603	98	ATSF INTERCHANGE
604	98	BN INTERCHANGE
790		FREDONIA DEHYCO
791	94	WILSON ELEVATOR (ADM)
792	99	TEAM TRACK
793	95, 96	RAMP
794	94	FREDONIA CO-OP
795	99	TEAM TRACK
800		ARCHER DANIEL MIDLAND/MAIN LINE
<u>ALTOONA, KANSAS</u>		<u>R 094</u>
119		HENNELLY PASS AT ALTOONA
789	99	TEAM TRACK
<u>NEODESHA, KANSAS</u>		<u>R 102</u>
118		NEODESHA PASS
400		STORAGE TRACK
602	98	BN INTERCHANGE
786		BERWIND CAR SERVICE
787	01	AIRSOL
788	95, 96	RAMP
788	99	TEAM TRACK
<u>SYCAMORE, KANSAS</u>		<u>R 109</u>
117		SYCAMORE PASS
<u>INDEPENDENCE, KANSAS</u>		<u>R 116</u>
030		CLASS TRACK
116		INDEPENDENCE PASS
600-601	98	ATSF INTERCHANGE
777	94	STAR MILLING
777	99	TEAM TRACK
778	99	TEAM TRACK
779	94	STAR MILLING/ELEVATOR
780		VACANT
781	99	TEAM TRACK
782	90	PERSKEY SCRAP YARD
783		HEARTLAND CEMENT
784	94	ELK VALLEY GRAIN
<u>BLAKE, KANSAS</u>		<u>R 120</u>
774-775		VACANT
776		STUB/PITMAN FERTILIZER
<u>DEARING, KANSAS</u>		<u>R 130</u>
114		DEARING PASS
115		DMA LEAD AT DEARING



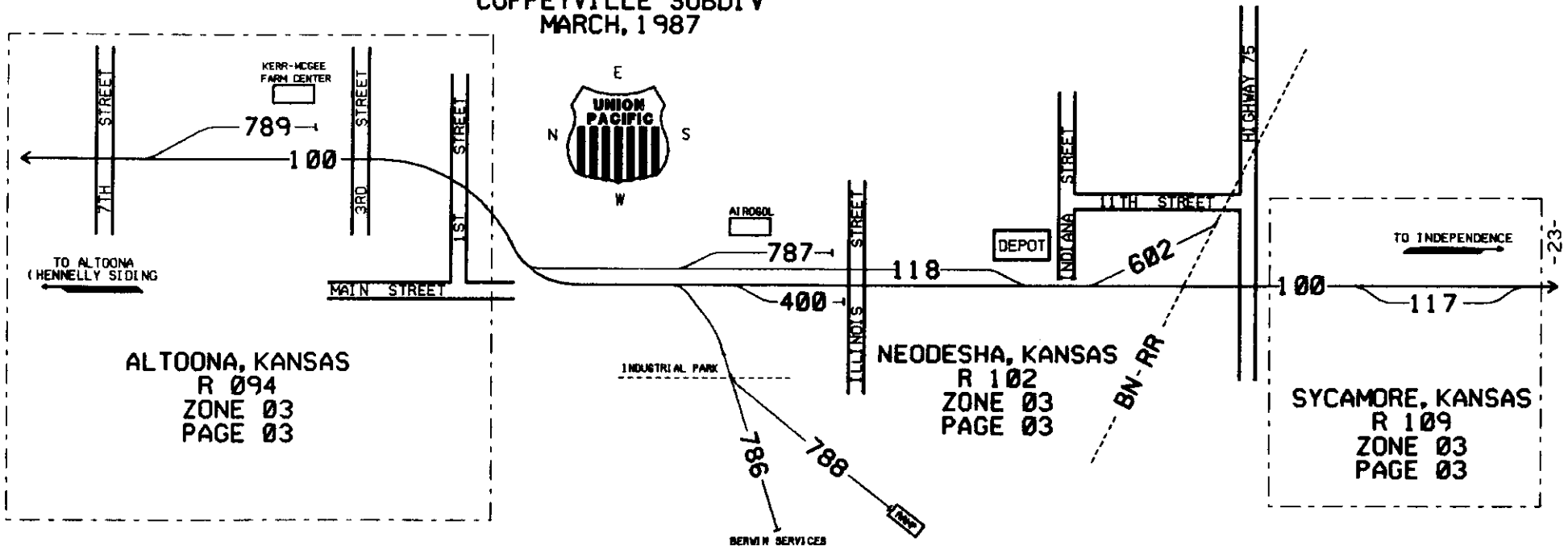


WICHITA, KANSAS
 CSC AREA
 COFFEYVILLE SUBDIV
 MARCH, 1987

FREDONIA, KANSAS
 RC012
 ZONE 03
 PAGE 02



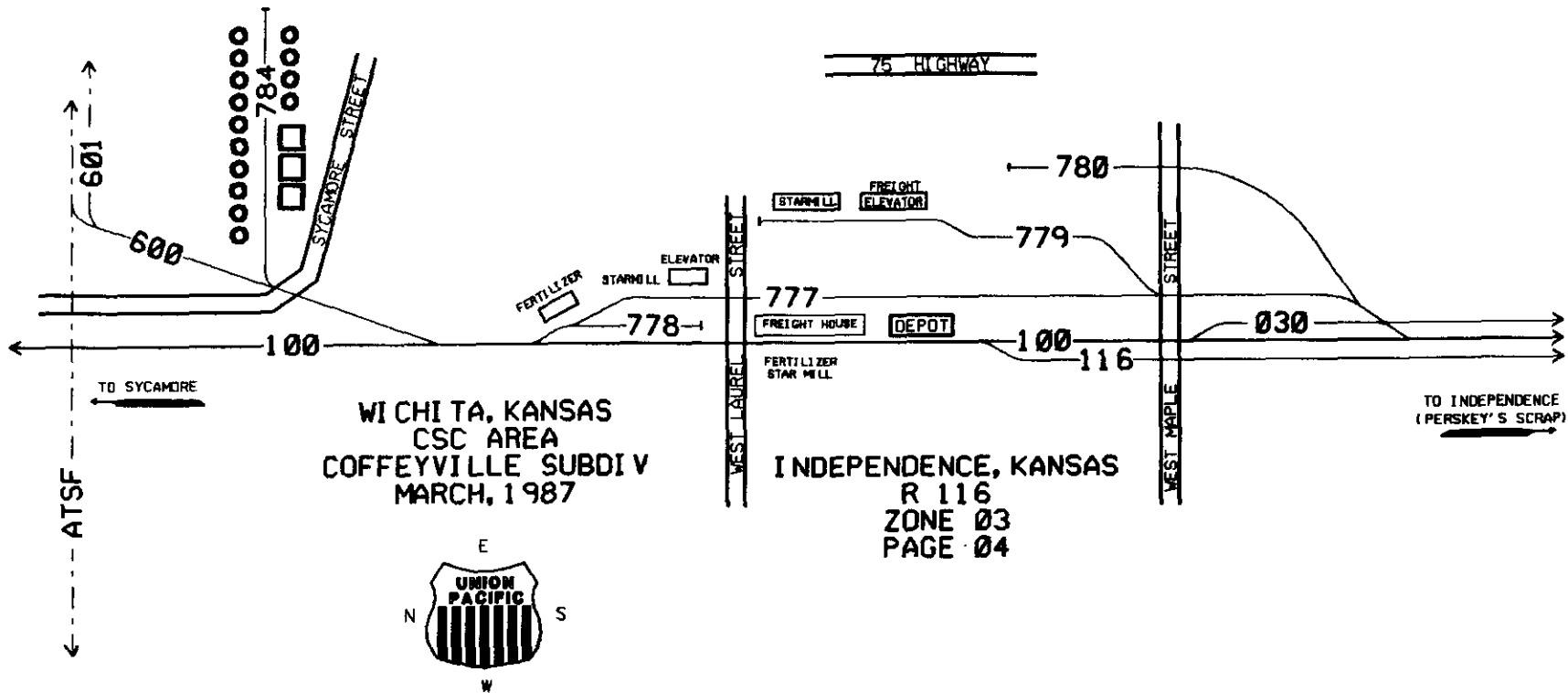
WICHITA, KANSAS
 CSC AREA
 COFFEYVILLE SUBDI V
 MARCH, 1987



ALTOONA, KANSAS
 R 094
 ZONE 03
 PAGE 03

NEODESHA, KANSAS
 R 102
 ZONE 03
 PAGE 03

SYCAMORE, KANSAS
 R 109
 ZONE 03
 PAGE 03



WICHITA, KANSAS
CSC AREA
COFFEYVILLE SUBDI V
MARCH, 1987

BLAKE, KANSAS
R 120
ZONE 03
PAGE 05



TO COFFEYVILLE

DEARING, KANSAS
R 130
ZONE 03
PAGE 05

LEHIGH PORTLAND
CEMENT CO.

SHOVE IN ON LEAD

2ND STREET

10TH STREET

PERSKEY'S
SCRAP YARD

782

783

781

030

100

116

116

776

114

TO INDEPENDENCE
(STAR MILL)

INDEPENDENCE, KANSAS
R 116
ZONE 03
PAGE 05

GRAVEL ROAD

BLACKTOP RD

DMA LEAD

115

775 774
776

**WICHITA, KANSAS
CSC AREA
YARD/ZONE 06
COFFEYVILLE OCC
COFFEYVILLE SUBDIVISION**

OSAWATOMIE, KANSAS

MX341

001-011		CLASS TRACKS 1-11
014-018		CLASS TRACKS 14-18
100		MAIN LINE
101		RUNNING TRACK
102-108		LEAD TRACKS
502-503		STORAGE TRACKS
505		STORAGE TRACK
506		M OF W MOTOR CAR SHOP
507		M OF W DOCK
508		CAB TRACK
509		RIP TRACK
703	94	MIAMI COUNTY CO-OP
710	90	COLBERT SCRAP
710	90	MOP CO POLE YARD

**YARD/ZONE 07
COFFEYVILLE OCC
KANSAS CITY SUBDIVISION**

KENNETH, KANSAS

MX308

116		PASSING TRACK
117		KENNETH SIDING

STILWELL, KANSAS

MX314

714	99	TEAM TRACK
-----	----	------------

BUCYRUS, KANSAS

MX319

115		BUCYRUS PASS
713	94	MIAMI COUNTY CO-OP

WAGSTAFF, KANSAS

MX326

114		PASSING TRACK
-----	--	---------------

PAOLA, KANSAS

MX334

113		PASSING TRACK
601	98	BN INTERCHANGE
711	94	MIAMI COUNTY CO-OP
712		TAYLOR FORGE

BROWN, KANSAS

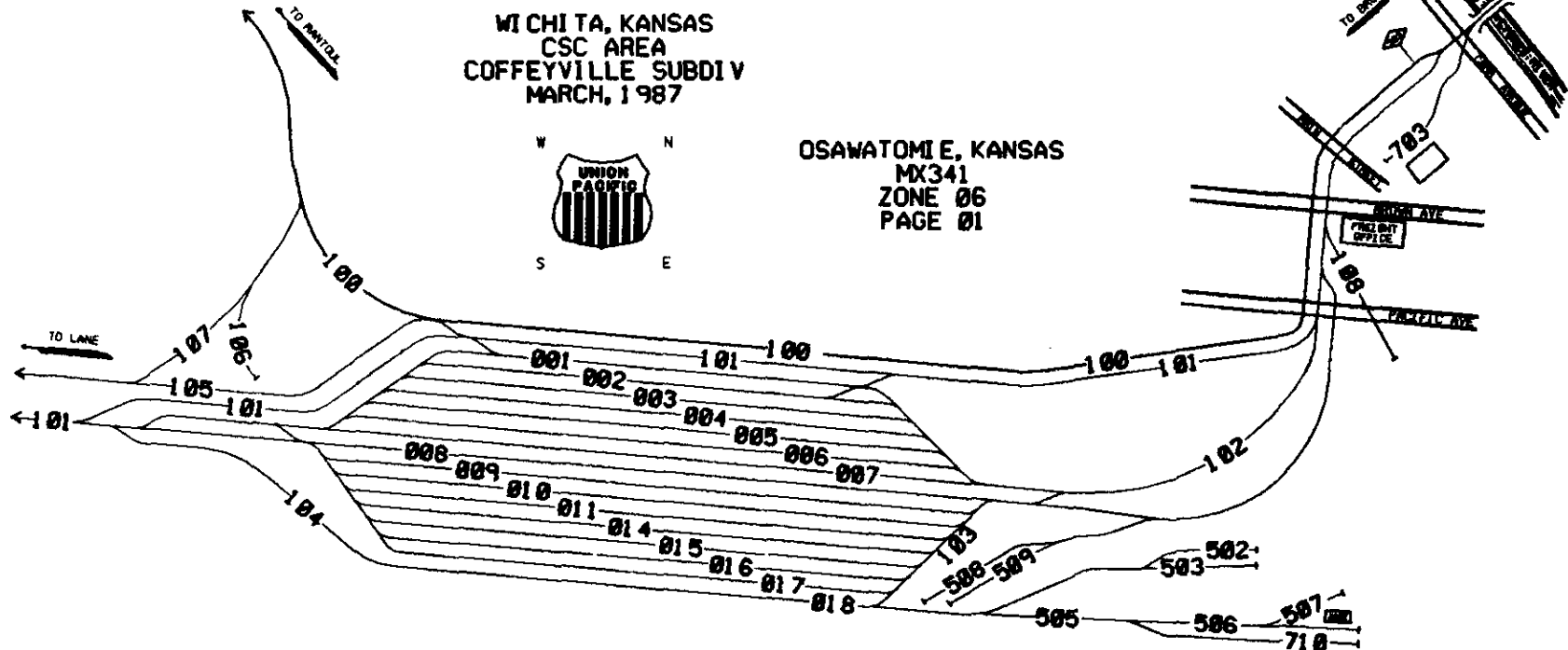
MX336

112		PASSING TRACK
-----	--	---------------

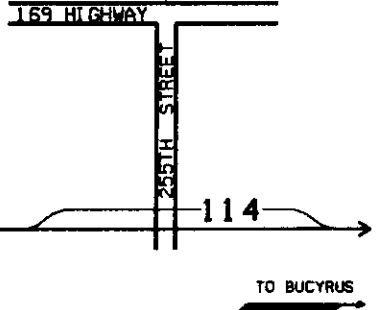
WICHITA, KANSAS
CSC AREA
COFFEYVILLE SUBDIV
MARCH, 1987



OSAWATOMI E, KANSAS
MX341
ZONE 06
PAGE 01



PAOLA, KANSAS
MX334
ZONE 07
PAGE 01



WICHITA, KANSAS
CSC AREA
KANSAS CITY SUBDIV
MARCH, 1987



HEARD COUNTY CO-OP

TAYLOR FORGE

PEORIA STREET

BN-RR

601

100

711

113

712

114

TO OSAWATOMIE

100

112

BN-RR

OLD KC ROAD

BROWN, KANSAS
MX336
ZONE 07
PAGE 01

WAGSTAFF, KANSAS
MX326
ZONE 07
PAGE 01

BUCYRUS, KANSAS

MX319

ZONE 07

PAGE 02

MIAMI COUNTY CO-OP



115 713

100

TO WAGSTAFF

MAIN STREET

69 HIGHWAY

69 HIGHWAY

PAVED ROAD

714

STILLWELL, KANSAS

MX314

ZONE 07

PAGE 02

WICHITA, KANSAS
CSC AREA
KANSAS CITY SUBDIV
MARCH, 1987



69 HIGHWAY

1ST STREET

116

117

TO KANSAS CITY

300

KENNETH, KANSAS

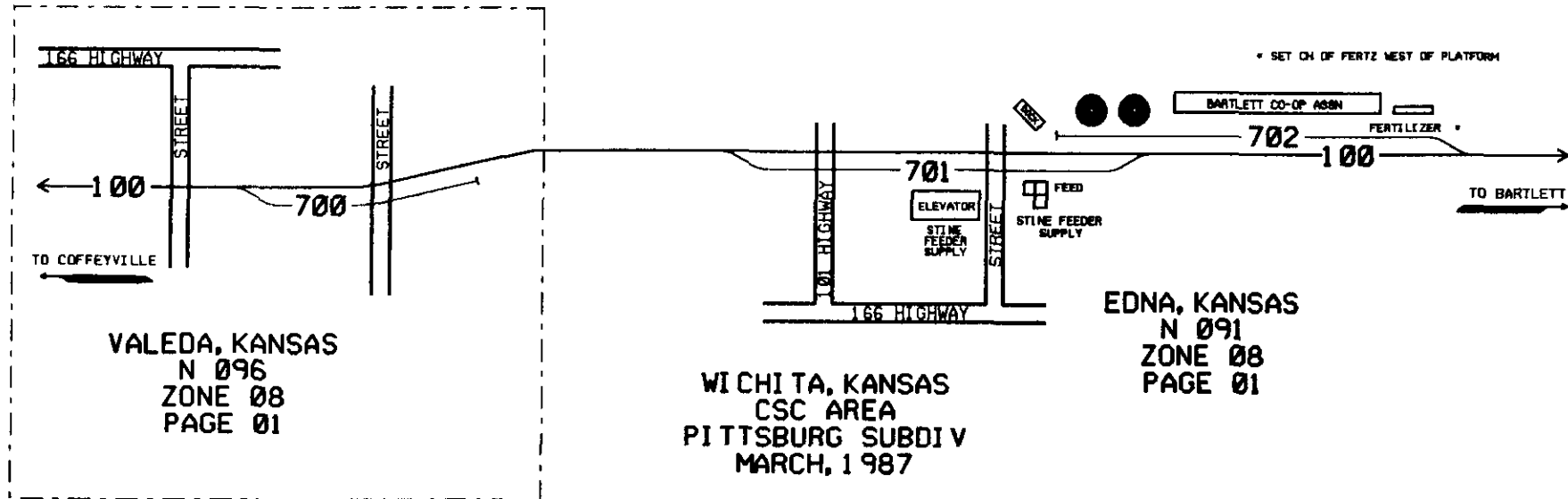
MX308

ZONE 07

PAGE 02

**WICHITA, KANSAS
CSC AREA
YARD/ZONE 08
COFFEYVILLE OCC
PITTSBURG SUBDIVISION**

<u>VALEDA, KANSAS</u>		<u>N 096</u>
700	STUB - VACANT	
<u>EDNA, KANSAS</u>		<u>N 091</u>
701	STINE FEED SUPPLY	
702	01-02 BARTLETT CO-OP ASSN	
702	94 BARTLETT CO-OP ASSN	
<u>BARTLETT, KANSAS</u>		<u>N 083</u>
703	01-02 BARTLETT CO-OP ASSN	
703	94 BARTLETT CO-OP ASSN	
704	01-02 BARTLETT CO-OP ASSN	
704	94 BARTLETT CO-OP ASSN	
<u>CHETOPA, KANSAS</u>		<u>N 075</u>
600	98 MKT INTERCHANGE	
705	SOHIGRO	
706	99 TEAM TRACK	
707	99 TEAM TRACK	
<u>FAULKNER, KANSAS</u>		<u>N 068</u>
708	94 FAULKNER GRAIN	
<u>SHERWIN, KANSAS</u>		<u>N 062</u>
101	SHERWIN PASS	
<u>CHEROKEE, KANSAS</u>		<u>N 048</u>
102	CHEROKEE PASS	
601	98 BN INTERCHANGE	
<u>FLEMING, KANSAS</u>		<u>N 046</u>
103	FLEMING PASS	
<u>PITTSBURG, KANSAS</u>		<u>N 041</u>
001-002	CLASS TRACKS 1 & 2	
104	PITTSBURG PASS	
400	STORAGE TRACK	
400	01 PITZER PRODUCTS	
400	02 BOISE CASCADE	
603	98 KCS INTERCHANGE	
709	95, 99 TEAM TRACK & DOCK	
710	MCNALLY LEAD	
711	01-03 PITT PLASTICS INC	
711	94 PITT PLASTICS INC	
712	01-04 VINYLPLEX COMPANY	
712	94 VINYLPLEX COMPANY	
713	VACANT	
714	ACE FORMS	
715-716	MCNALLY PITTSBURG FOUNDRY	
<u>CORNELL, KANSAS</u>		<u>N 035</u>
105	CORNELL PASS	
<u>LIBERAL, MISSOURI</u>		<u>N 026</u>
106	LIBERAL PASS	
717	99 TEAM TRACK	
<u>BRONAUGH, MISSOURI</u>		<u>N 016</u>
718	01-02 RICKETTS GRAIN	
718	94 RICKETTS GRAIN	
719	94 CENTRAL WEST COAL/MIDWEST MINING	
<u>MOUNDVILLE, MISSOURI</u>		<u>N 011</u>
720	94 MOUNDVILLE GRAIN	



VALEDA, KANSAS
 N 096
 ZONE 08
 PAGE 01

WICHITA, KANSAS
 CSC AREA
 PITTSBURG SUBDIV
 MARCH, 1987

EDNA, KANSAS
 N 091
 ZONE 08
 PAGE 01



BARTLETT, KANSAS

N 075
ZONE 08
PAGE 02

TO EDNA

CO-OP
ELEVATOR
NOT IN USE

BARTLETT
CO-OP

FEED

FEED

PLT

CO-OP
FERTILIZER

888

BARTLETT
CO-OP

HIGHWAY 134

166 HIGHWAY

703

704

100

CHETOPA, KANSAS
N 075
ZONE 08
PAGE 02

MKT

HIGHWAY 59

600

100

706

705

707

TO FALKNER

WICHITA, KANSAS
CSC AREA
PITTSBURG SUBDIV
MARCH, 1987

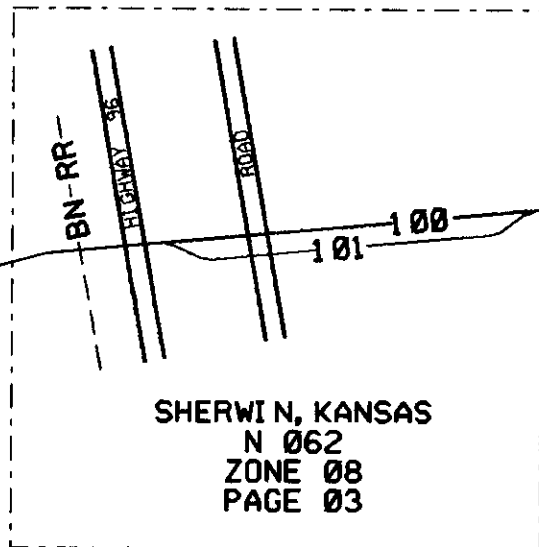
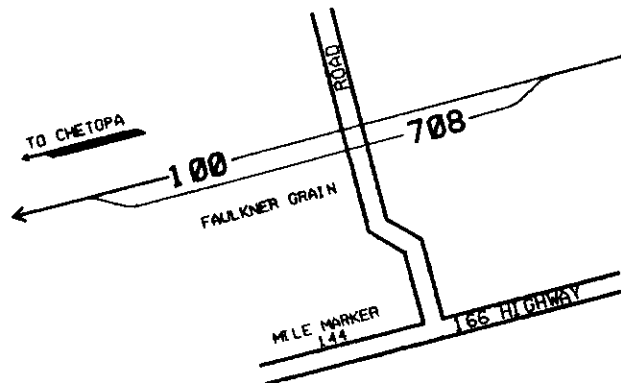

8TH STREET

7TH STREET

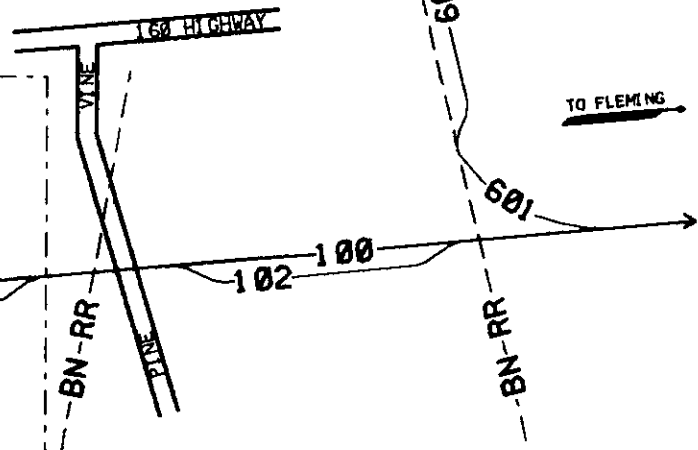


WICHITA, KANSAS
CSC AREA
PITTSBURG SUBDIV
MARCH, 1987

FAULKNER, KANSAS
N 068
ZONE 08
PAGE 03



SHERWIN, KANSAS
N 062
ZONE 08
PAGE 03

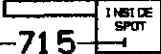


CHEROKEE, KANSAS
N 048
ZONE 08
PAGE 03

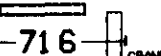
PITTSBURG, KANSAS

N 041
ZONE 08
PAGE 04

MCNALLY PITTSBURG MFG

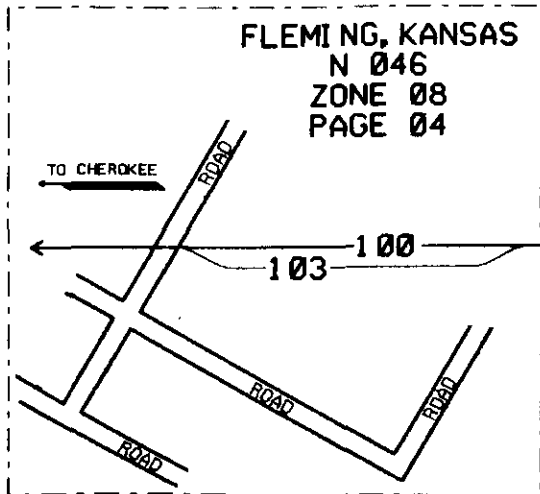


715



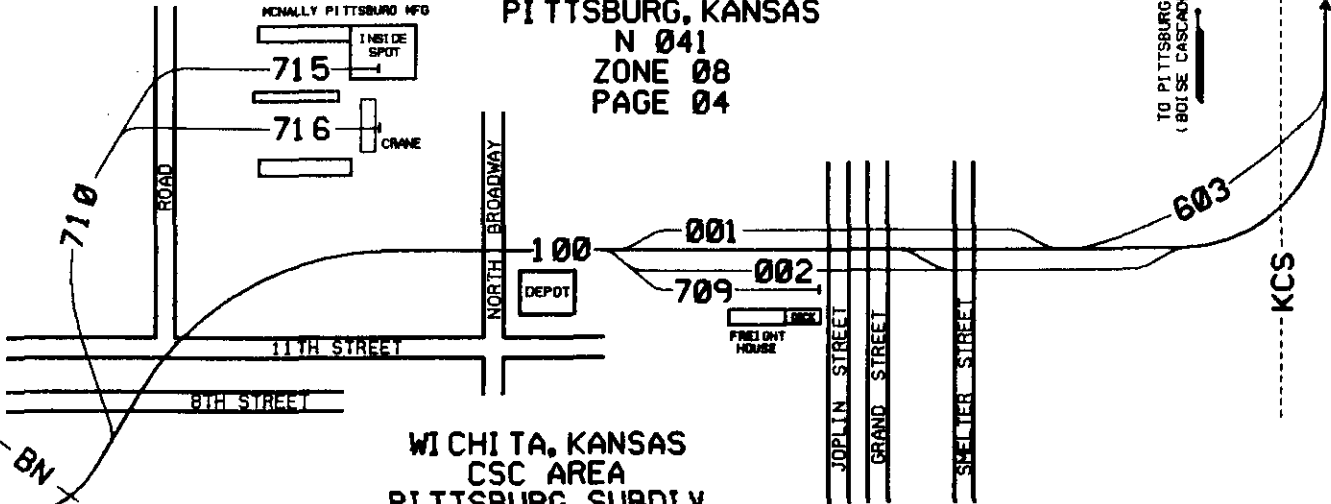
716

CRANE



FLEMING, KANSAS

N 046
ZONE 08
PAGE 04



WICHITA, KANSAS
CSC AREA
PITTSBURG SUBDIV
MARCH, 1987

TO PITTSBURG
(BOISE CASCADE)

KCS



PITTSBURG, KANSAS
N 041
ZONE 08
PAGE 05

PITT
PLASTICS

711

VINYLPLEX

712

400

PITZER
PRODS

801 SE
CASCADE

ROUSE STREET

TO PITTSBURG YARD

100

104

ROTARY TERRACE

714

ACE FORMS

713

CORNELL, KANSAS
N 035
ZONE 08
PAGE 05

WICHITA, KANSAS
CSC AREA
PITTSBURG SUBDIV
MARCH, 1987



LIBERAL, MISSOURI
N 026
ZONE 08
PAGE 05

106 717

HIGHWAY K

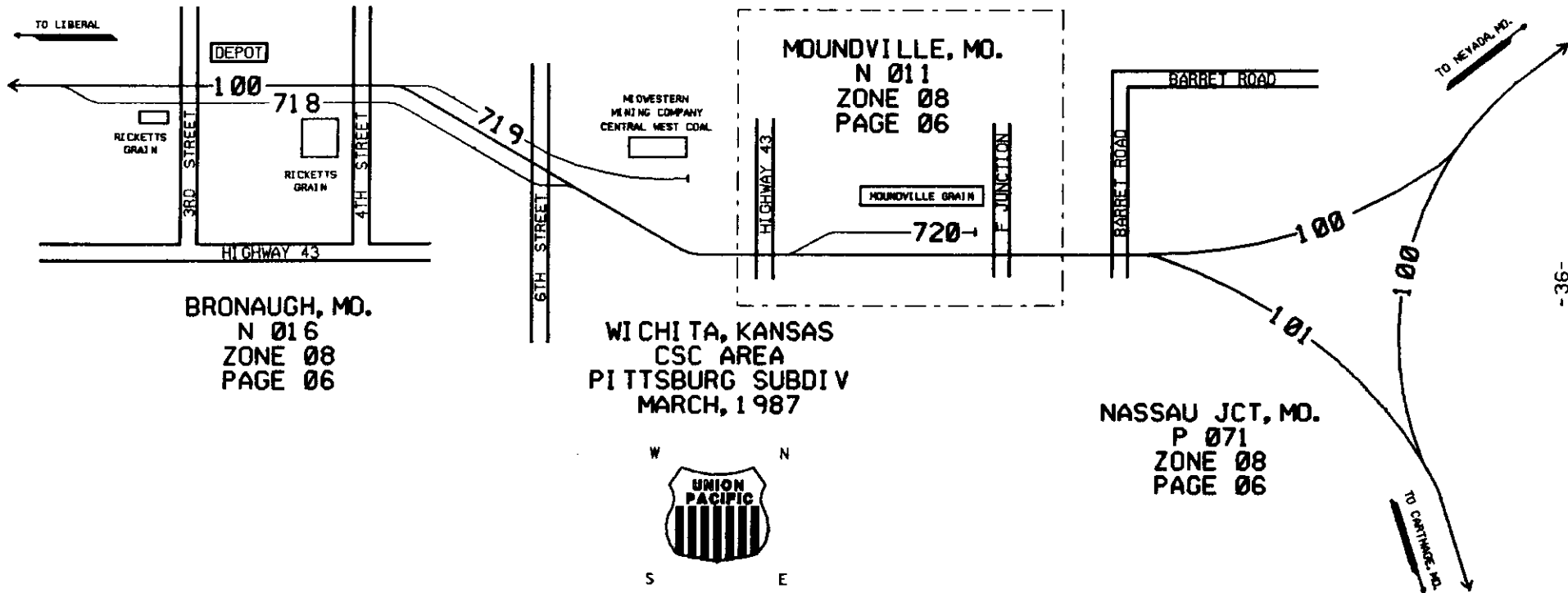
TO BRONIAUX, MO.

1000 E STREET

1000 S STREET

1000 N STREET

160 HIGHWAY



BRONAUGH, MO.
 N 016
 ZONE 08
 PAGE 06

WICHITA, KANSAS
 CSC AREA
 PITTSBURG SUBDIV
 MARCH, 1987



NASSAU JCT, MD.
 P 071
 ZONE 08
 PAGE 06