

# **Santa Fe**



## **Shattuck District Plains Division Bulletin 6**

### **Trackage Diagrams**

**November 1, 1984**

**Prepared by David W. Moore  
Information from ATSF Car Location Identity Codes (CLIC)**

**CLIC Instructions** – This booklet contains instructions and maps for Car Location Identity Code (CLIC).

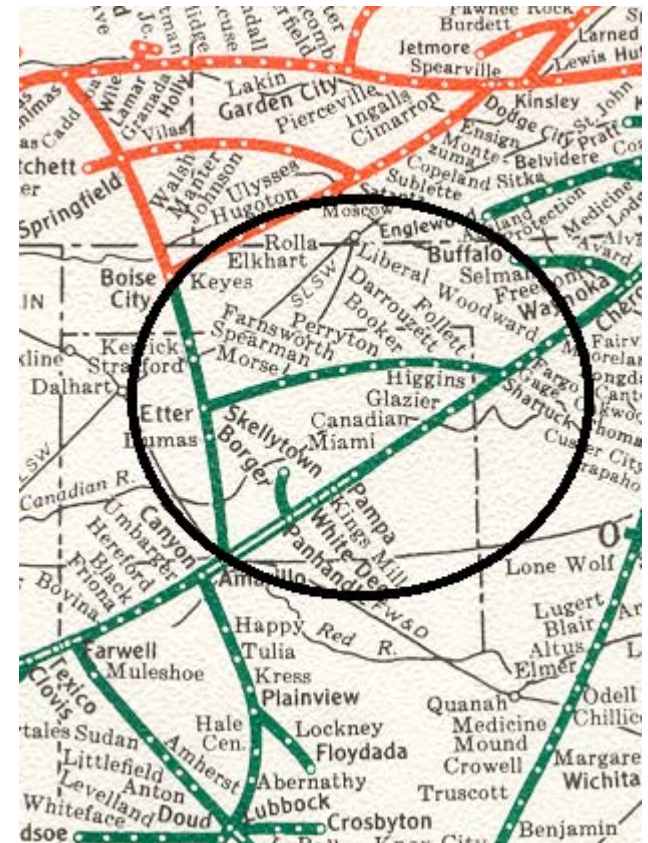
Maps are not drawn to scale and are to be used only as a guide to locating customer and yard tracks and the numbers assigned to them. The geographical area covered in this booklet is divided into zones. Each zone has designated tracks and/or industries within its boundary.

A CLIC number will consist of six digits. The first two digits designate the zone, the second two digits indicate the track number within the zone, the last two digits represent the actual spot along the track.

All switch targets or stands have been painted with a combination of the zone and track number. Spot numbers have been painted on doors, docks, buildings, gates, etc., wherever possible.

Index of maps. Click on the link to go to that map.


- [Zone 34 Page 2](#) – Magoun
- [Zone 34 Page 4](#) – Follett
- [Zone 34 Page 6](#) – Sherlock
- [Zone 34 Page 8](#) – Darrouzett
- [Zone 34 Page 10](#) – Gaylord
- [Zone 34 Page 12](#) – Booker
- [Zone 34 Page 14](#) – Huntoon
- [Zone 34 Page 16](#) – Twichell
- [Zone 34 Page 18](#) – Perryton east end
- [Zone 34 Page 20](#) – Perryton
- [Zone 34 Page 22](#) – Perryton west end
- [Zone 34 Page 24](#) – Lord
- [Zone 34 Page 26](#) – Farnsworth
- [Zone 34 Page 28](#) – Waka
- [Zone 34 Page 30](#) – Spearman
- [Zone 34 Page 32](#) – McKibben
- [Zone 34 Page 34](#) – Morse



ZONE 34 <MAGOUN, TX 18011> SHATTUCK DISTRICT

349900 MAGOUN MAIN TRACK  
340100 MAGOUN SIDING (2250 FT)

PAGE ONE

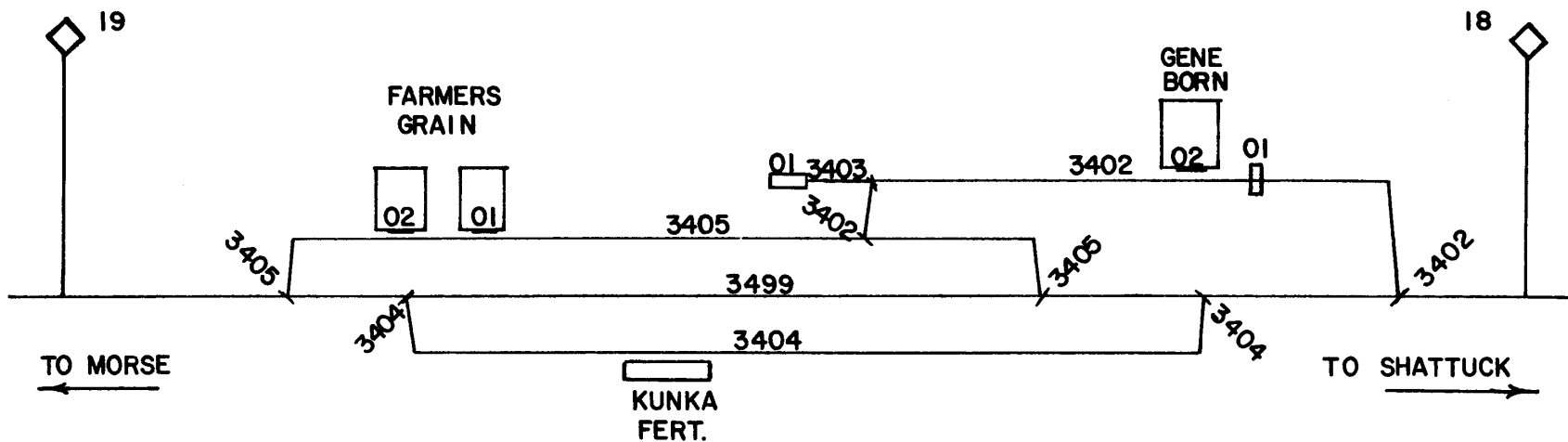


MAGOUN  
ZONE 34  
PAGE 2

ZONE 34 <FOLLETT, TX 18019> SHATTUCK DISTRICT

349900 FOLLETT MAIN TRACK  
 340200 FOLLETT HOUSE TRACK  
     01 FOLLETT GENE BORN MACHY DOCK  
     02 FOLLETT COOP MILL DOOR  
 340300 FOLLETT SPUR  
     01 FOLLETT HOUSE DOCK DOCK  
 340400 FOLLETT SIDING (2150 FT)  
     01 FOLLETT KUNKA FERTILIZER CO O.H.PUMP  
 340500 FOLLETT ELEVATOR TRACK  
     01 FOLLETT FARMERS GRAIN-SUPPLY O.H.SPOUT (ELEV C)(GRAIN LOADING)  
         (15 CAR SPOT: CARS PINCH WEST)  
     02 FOLLETT FARMERS GRAIN-SUPPLY O.H.SPOUT (ELEV D)(GRAIN LOADING)  
         (10 CAR SPOT: CARS PINCH WEST)

PAGE 3

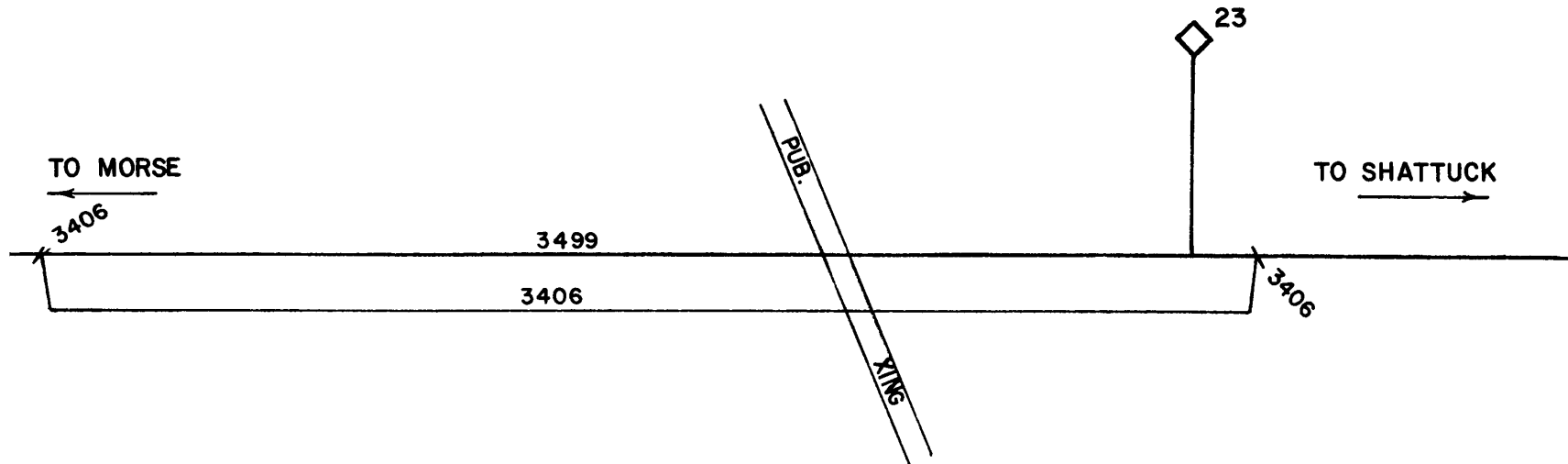


FOLLETT  
 ZONE 34  
 PAGE 4

ZONED 34 <SHERLOCK, TX 18023> SHATTUCK DISTRICT

349900 SHERLOCK MAIN TRACK  
340600 SHERLOCK SIDING (4680 FT)

PAGE 5

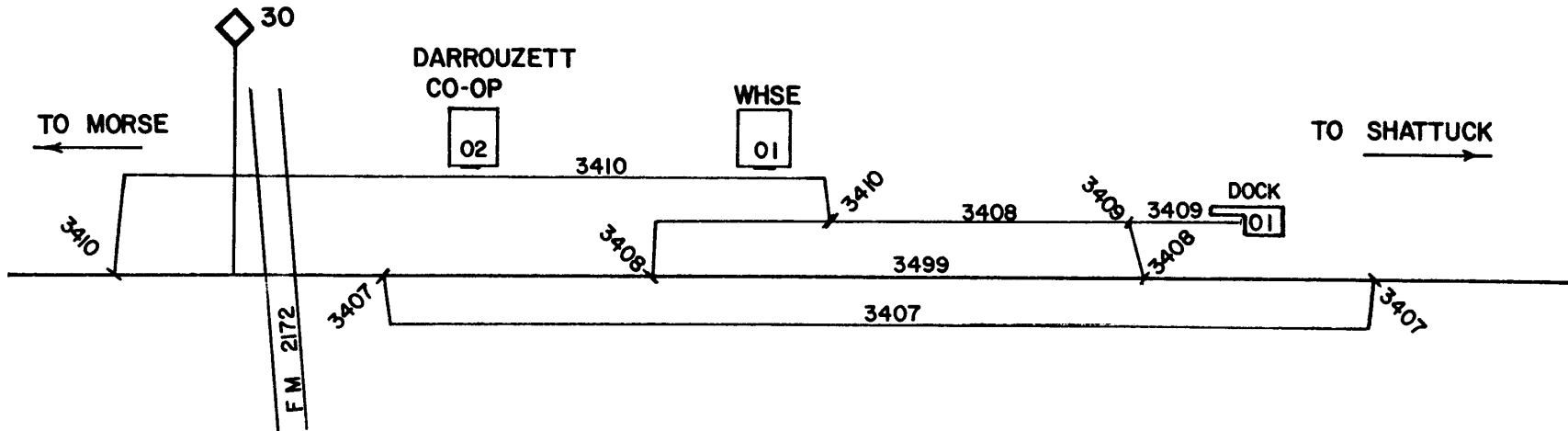


SHERLOCK  
ZONE 34  
PAGE 6

ZONE 34 <DARROUZETT, TX 18030> SHATTUCK DISTRICT

349900 DARROUZETT MAIN TRACK  
 340700 DARROUZETT SIDING (2280 FT)  
 340800 DARROUZETT HOUSE TRACK  
 340900 DARROUZETT DOCK TRACK  
     01 DARROUZETT DOCK UNLOADING DOCK  
 341000 DARROUZETT ELEVATOR TRACK  
     01 DARROUZETT COOP ASSN. (WHSE) DOOR (FEED - SALT)  
     02 DARROUZETT COOP ASSN. O.H.SPOUT (GRAIN LOADING)  
         (14 CAR SPOT-12 EAST AND 2 WEST OF CROSSING)  
         CARS PINCH EAST FROM ELEVATOR

PAGE 7

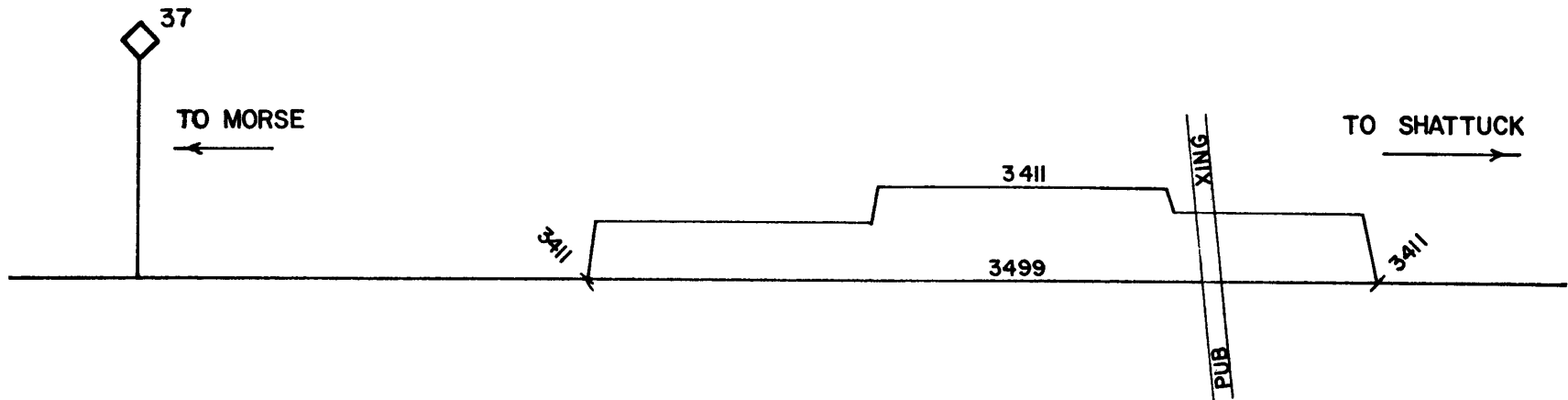


DARROUZETT  
 ZONE 34  
 PAGE 8

ZONE 34 <GAYLORD, TX 18037> SHATTUCK DISTRICT

349900 GAYLORD MAIN TRACK  
341100 GAYLORD SIDING

PAGE 9

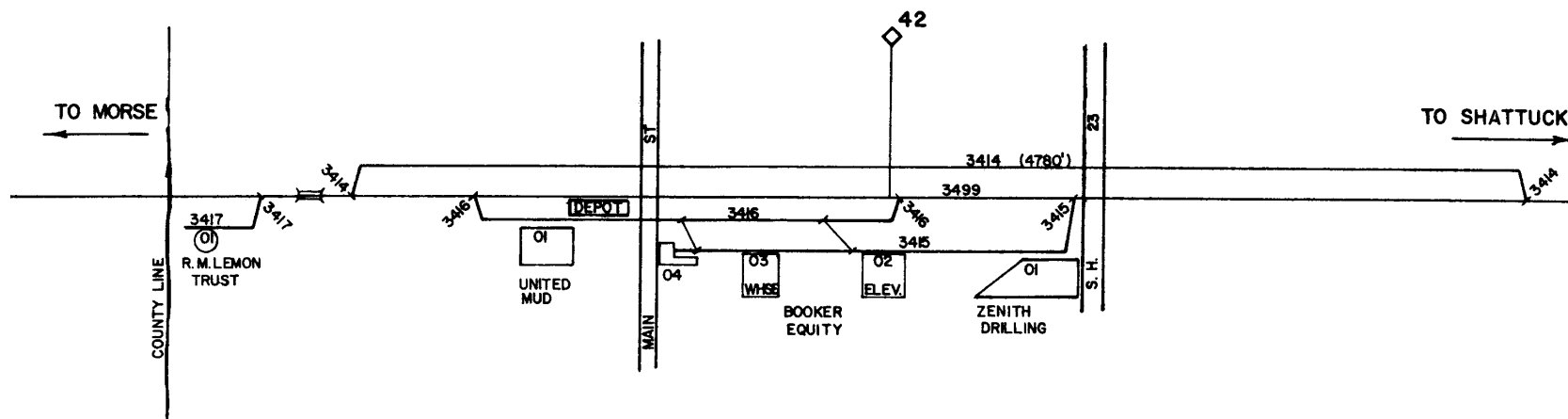


GAYLORD  
ZONE 34  
PAGE 10

ZONE 34 <BOOKER, TX 18042> SHATTUCK DISTRICT

349900	BOOKER MAIN TRACK		
341400	BOOKER SIDING (4780 FT)		
341500	BOOKER ELEVATOR TRACK		
01	BOOKER ZENITH DRILLING CORPN	OPEN AREA	
02	BOOKER EQUITY GRAIN CO	O.H.SPOUT	(GRAIN LOADING - 15 CAR SPOT. CARS PINCH EAST)
03	BOOKER EQUITY GRAIN CO (WHSE)	DOOR	(FEED STORAGE)
04	BOOKER DOCK UNLOADING	DOCK	
341600	BOOKER HOUSE TRACK		
01	BOOKER UNITED MUD SERVICE	DOOR	
341700	BOOKER CEMENT SPUR		
01	BOOKER R.M. LEMON TRUST	DOCK	

PAGE 11



BOOKER  
ZONE 34  
PAGE 12

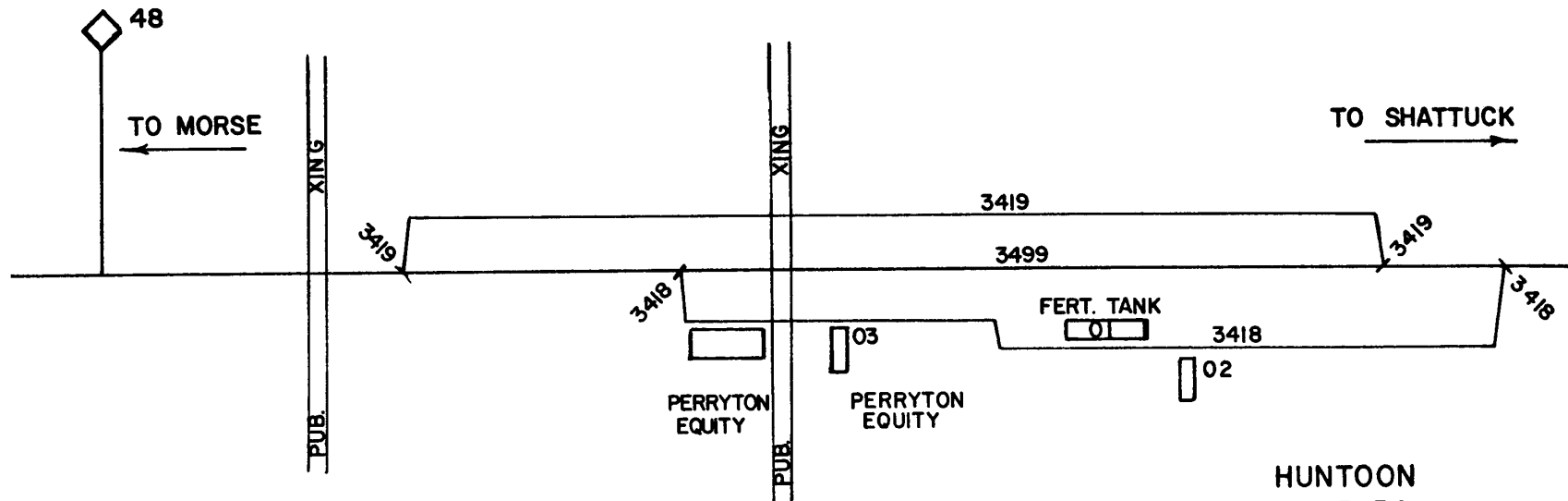


ZONE 34 <HUNTOON, TX 18048> SHATTUCK DISTRICT

349900	HUNTOON MAIN TRACK	
341800	HUNTOON ELEVATOR TRACK	
01	HUNTOON PERRYTON EQUITY EXCH	O.H.PUMP (FERTILIZER STORAGE)
02	HUNTOON PERRYTON EQUITY EXCH	O.H.SPOUT (GRAIN LDG EAST ELEV)
03	HUNTOON PERRYTON EQUITY EXCH	O.H.SPOUT (GRAIN LDG WEST ELEV)
341900	HUNTOON SIDING (2275 FT)	

NOTE: 22 CAR SPOT AT ELEVATOR. CARS PINCH EAST

PAGE 13



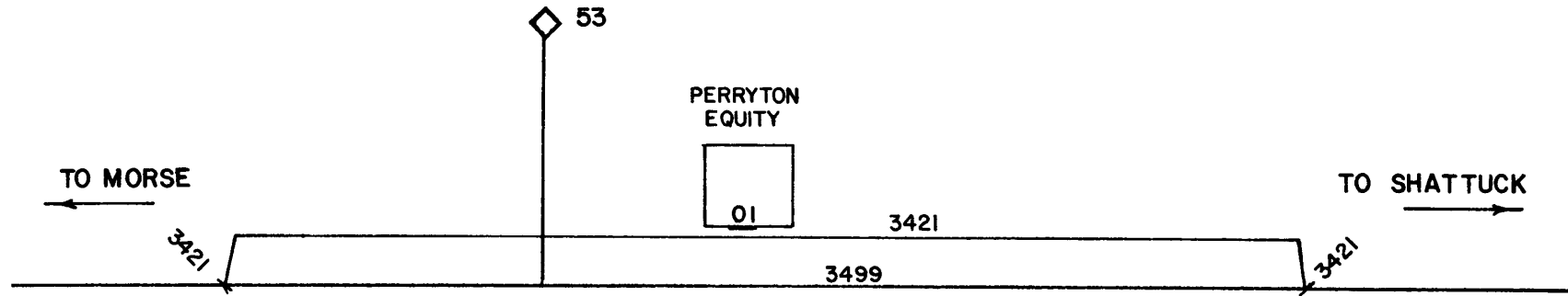
HUNTOON  
 ZONE 34  
 PAGE 14

ZONE 34 <TWICHELL,TX 18053> SHATTUCK DISTRICT

349900 TWICHELL MAIN TRACK  
342100 TWICHELL TRACK NO.1  
01 TWICHELL PERRYTON EQUITY EXCH ELEV O.H.LDG SPOUT

NOTE: TRACK 3421 PERRYTON EQUITY ELEVATOR 20 CAR SPOT  
CARS PINCH EAST

PAGE 15



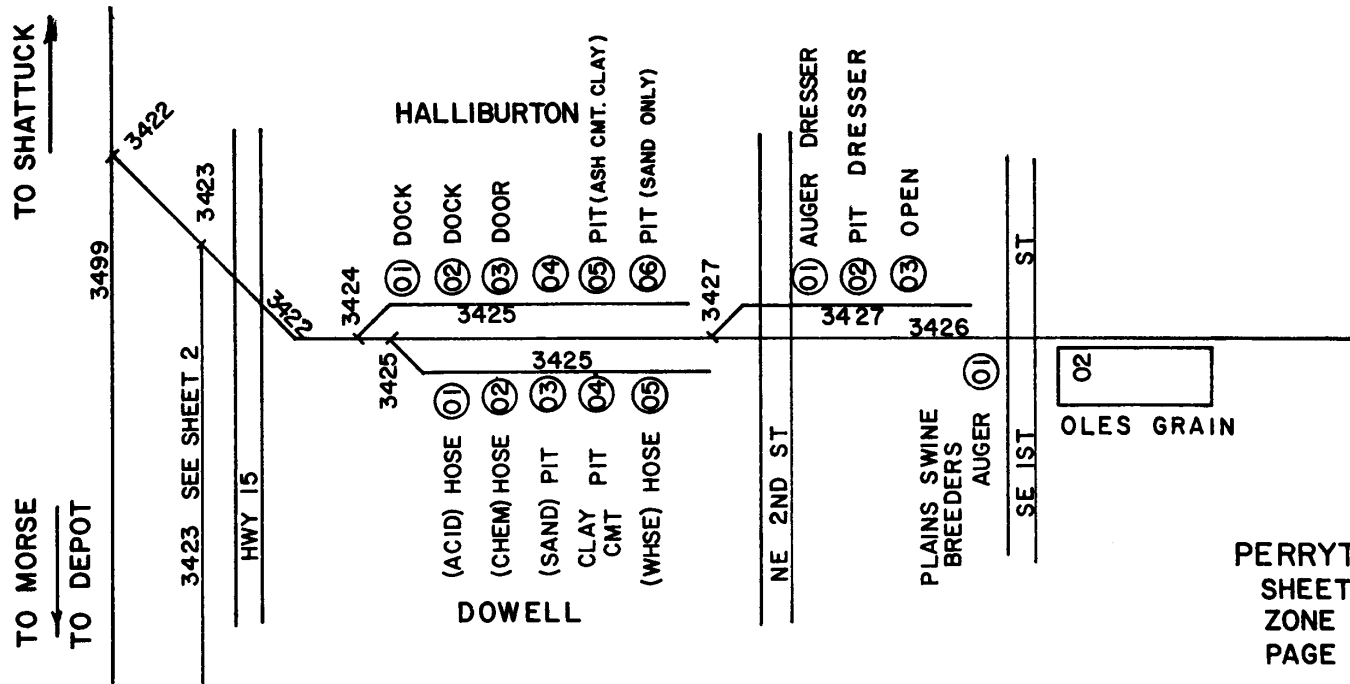
TWICHELL  
ZONE 34  
PAGE 16

- 349900 PERRYTON MAIN TRACK
- 342200 PERRYTON INDUSTRY LEAD NO. 16
- 342300 PERRYTON LONG TAIL TRACK NO.9
- 342400 PERRYTON HALLIBURTON SPUR
  - 01 HALLIBURTON CO (DOCK DR 4) DOCK
  - 02 HALLIBURTON CO (DOCK DR 3) DOCK
  - 03 HALLIBURTON CO DOOR
  - 04 HALLIBURTON CO (OPEN AREA) OPEN
  - 05 HALLIBURTON CO (CMT/VLS)U.T.PIT
  - 06 HALLIBURTON CO (SAND) U.T.PIT
- 342500 DOWELL SPUR
  - 01 DOWELL (ACID) O.H.HOSE
  - 02 DOWELL (CHEMS) U.T.HOSE
  - 03 DOWELL (SAND) U.T. PIT
  - 04 DOWELL (CMT,CLAY) U.T. PIT
  - 05 DOWELL DOOR

- 342600 OLES GRAIN ELEVATOR TRACK
  - 01 PLAINS SWINE BREEDERS CONVEYOR
  - 02 OLES GRAIN ELEVATOR O.H.SPOUT
- 342700 PERRYTON SAND SPUR NO.16
  - 01 DRESSER-TITAN U.T. PIT
  - 02 DRESSER TITAN U.T. PIT
  - 03 OPEN AREA

NOTE: SPOT 342602 OLES GRAIN 5 CAR SPOT  
CARS PINCH EAST

PAGE 17

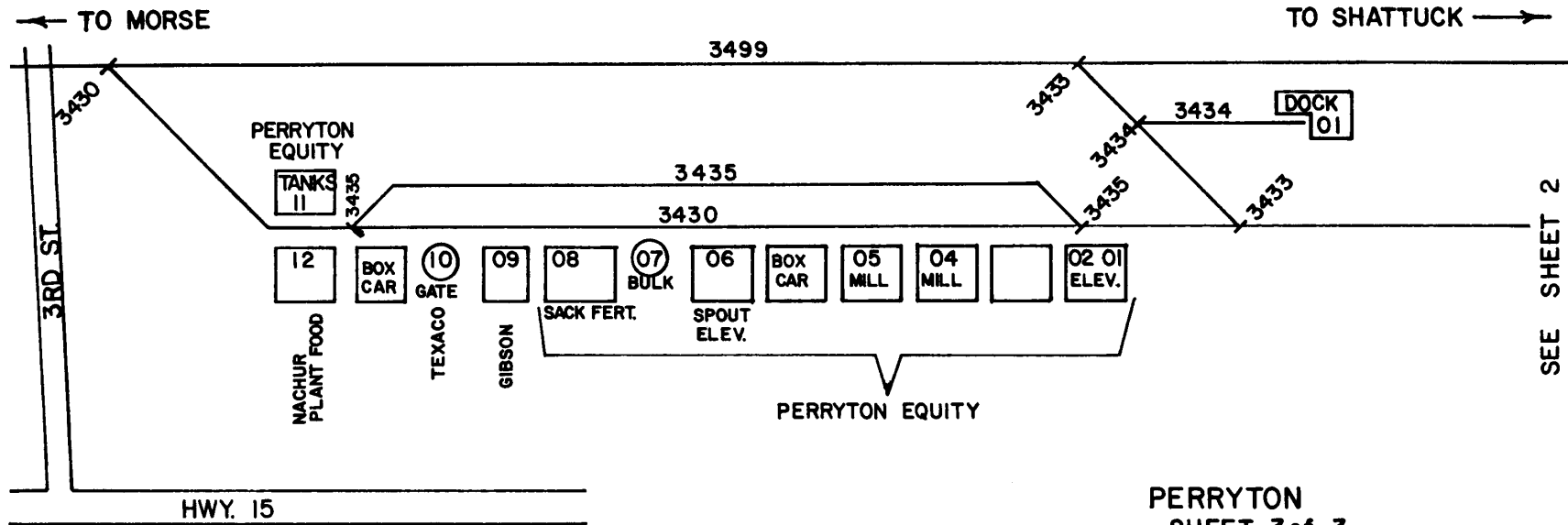




ZONE 34 <PERRYTON 18058> SHATTUCK DISTRICT

- 349900 PERRYTON MAIN TRACK
- 343000 PERRYTON TEAM TRACK 5
  - 01 PERRYTON EQUITY ELEV O.H.SPOUT
  - 02 PERRYTON EQUITY ELEV O.H.SPOUT
  - 50 CAR SPOT-CARS PINCH WEST
  - 04 PERRYTON EQUITY MILL EAST DOOR
  - 05 PERRYTON EQUITY MILL WEST DOOR
  - 06 PERRYTON EQUITY NO.3 O.H.SPOUT
  - 07 PERRYTON EQUITY (BULK FERT.) U.C.CONVEYOR
  - 08 PERRYTON EQUITY (SACK FERT.) DOOR
  - 09 GIBSON WHSE DOOR
  - 10 TEXACO WHSE OPEN AREA GATE
  - 11 PERRYTON EQUITY (LIQ. FERT.) O.H.PUMP
  - 12 NA-CHURS PLANT FOOD UNDER CAR HOSE
- 343300 PERRYTON CROSS OVER TRACK
- 343400 PERRYTON DIRT DOCK TRACK
  - 01 PERRYTON DIRT DOCK UNLDG DOCK
- 343500 EQUITY BY-PASS TRACK

PAGE 21



SEE SHEET 2

PERRYTON  
SHEET 3 of 3  
ZONE 34  
PAGE 22

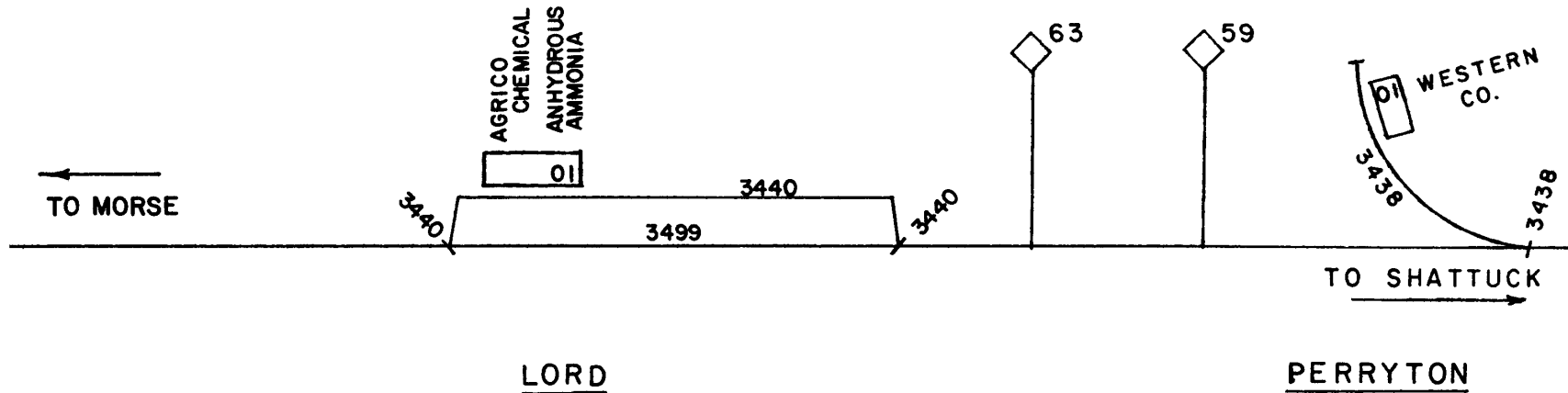
ZONE 34 <PERRYTON TX 18058> SHATTUCK DISTRICT

349900 PERRYTON MAIN TRACK  
343800 PERRYTON WESTERN COMPANY TRACK  
01 PERRYTON WESTERN COMPANY OPEN

ZONE 34 <LORD, TX 18064> SHATTUCK DISTRICT

349900 LORD MAIN TRACK  
344000 LORD TRACK NO. 1  
01 LORD AGRICO CHEMICAL CO. O.H.PUMP (ANHYDROUS AMMONIA)

PAGE 23

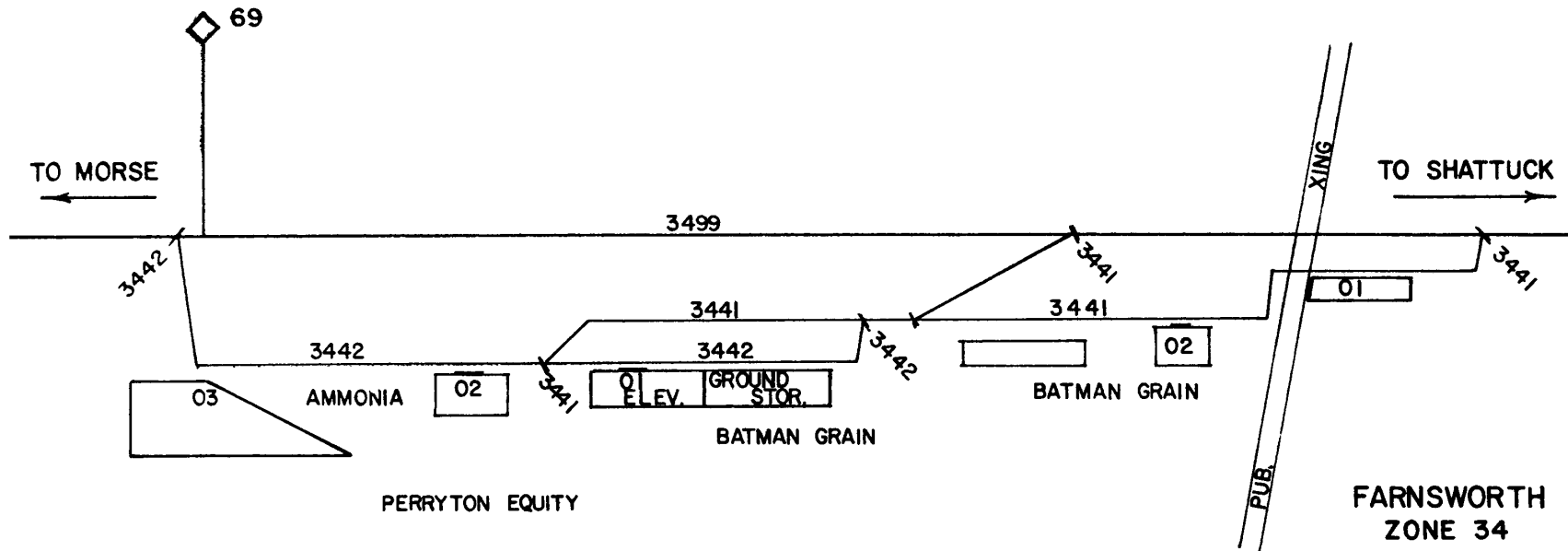


ZONE 34 <FARNSWORTH, TX 18069> SHATTUCK DISTRICT

349900	FARNSWORTH MAIN TRACK	
344100	FARNSWORTH ELEVATOR TRACK NO. 5	
01	FARNSWORTH BATMAN GRAIN CO	O.H.PUMP (ANHYDROUS AMMONIA)
02	FARNSWORTH BATMAN GRAIN CO	O.H.SPOUT (GRAIN LOADING)
344200	FARNSWORTH TEAM TRACK NO. 1	
01	FARNSWORTH PERRYTON EQUITY	O.H.SPOUT (GRAIN LOADING)
02	FARNSWORTH PERRYTON EQUITY	O.H.PUMP (ANHYDROUS AMMONIA)
03	FARNSWORTH PERRYTON EQUITY	O.H.PUMP (ANHYDROUS AMMONIA)

NOTE: TRACK 3441 BATMAN GRAIN 13 CAR SPOT, 7 WEST OF AND 6 EAST OF CROSSING  
CARS PINCH WEST.  
TRACK 3442 PERRYTON EQUITY 15 CAR SPOT, CARS PINCH EAST.

PAGE 25

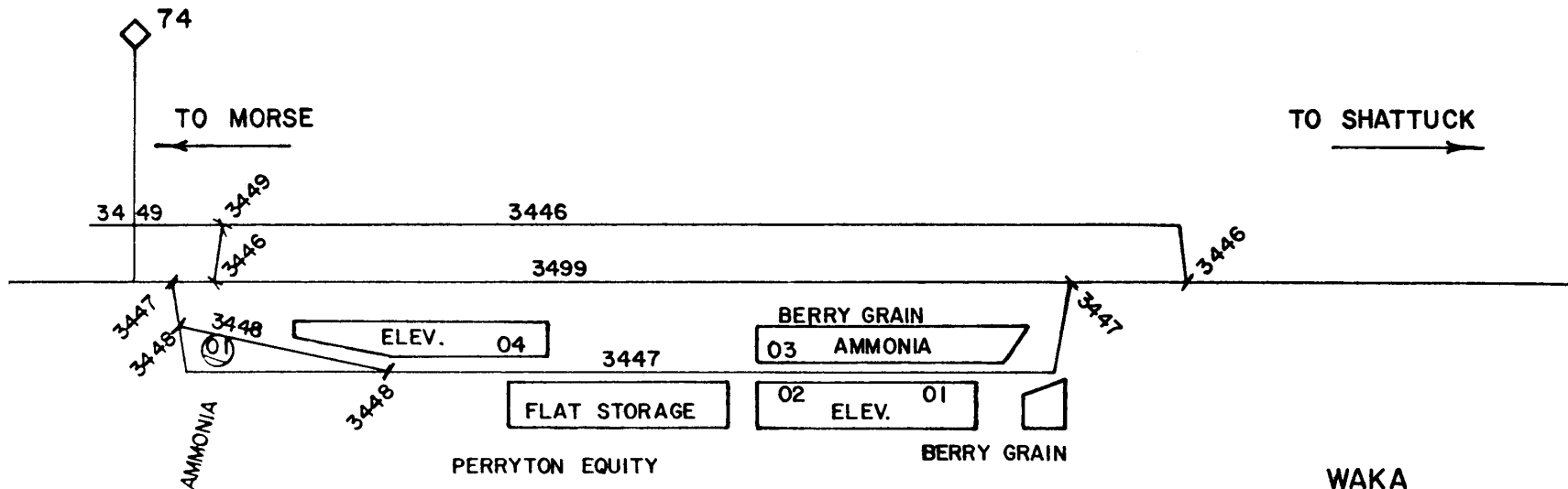


ZONE 34 <WAKA, TX 18074> SHATTUCK DISTRICT

349900	WAKA MAIN TRACK	
344600	WAKA SIDING	
344700	WAKA ELEVATOR TRACK NO.2	
01	WAKA BERRY GRAIN CO ELEV 01	O.H.SPOUT (GRAIN LOADING)
02	WAKA BERRY GRAIN CO ELEV 02	O.H.SPOUT (GRAIN LOADING)
03	WAKA BERRY GRAIN CO	U.T.AUGER
04	WAKA PERRYTON EQUITY ELEV 03	O.H.SPOUT (GRAIN LOADING)
344800	WAKA FERTILIZER TRACK NO.3	
344800	WAKA PERRYTON EQUITY	O.H.PUMP (ANHYDROUS AMMONIA)
344900	WAKA SPUR AT WE SIDING NO.4 TRACK	

NOTE: TRACK 3447 BERRY GRAIN CO HAS 10 CAR SPOT CARS PINCH EAST.  
 TRACK 3447 PERRYTON EQUITY HAS 8 CAR SPOT CARS PINCH EAST.

PAGE 27

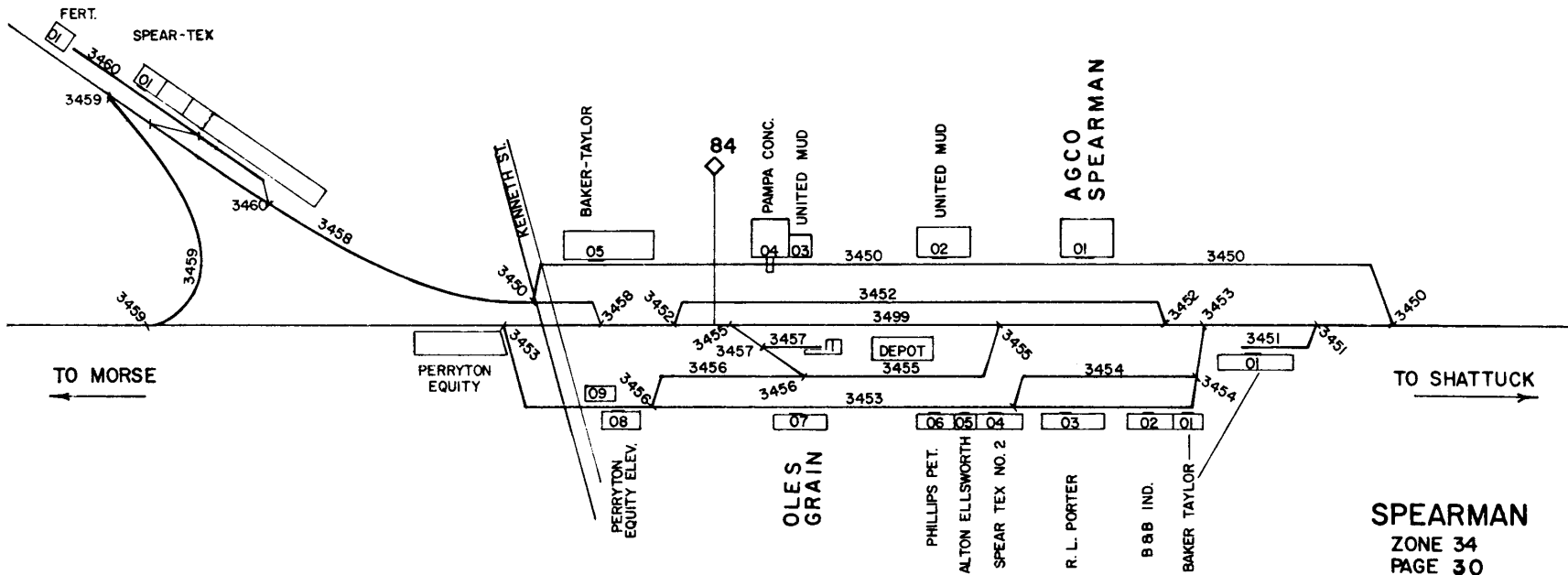


WAKA  
 ZONE 34  
 PAGE 28



ZONE 34 <SPEARMAN, TX 18084> SHATTUCK DISTRICT

- |                                     |   |
|-------------------------------------|---|
| 349900 SPEARMAN MAIN TRACK          | 345300 SPEARMAN ELEVATOR TRACK (CONT'D) |
| 345000 SPEARMAN STORAGE TRACK NO.14 | 04 SPEARTEX GRAIN CO O.H.SPOUT          |
| 01 AGCO SPEARMAN CO O.H.SPOUT       | 05 ALTON ELLSWORTH CO DOOR              |
| 20 CAR SPOT. CARS PINCH EAST.       | 06 PHILLIPS PETRO CO DOOR               |
| 02 UNITED MUD SERVICE DOOR          | 07 OLES GRAIN CO O.H.SPOUT              |
| (CS HULLS ONLY)                     | 8 CAR SPOT. CARS PINCH EAST             |
| 03 UNITED MUD SERVICE DOOR          | 08 PERRYTON EQUITY GRAIN O.H.SPOUT      |
| (MUD AND CLAY)                      | 7 CAR SPOT. CARS PINCH EAST             |
| 04 PAMPA CONCRETE CO U.T.PIT        | 09 PERRYTON EQUITY FERTZ O.H.PUMP       |
| 05 BAKER-TAYLOR DRILLING OPEN       | 345400 SPEARMAN EAST POCKET TRACK 27    |
| 345100 BAKER-TAYLOR TRACK NO.26     | 345500 SPEARMAN HOUSE TRACK NO.2        |
| 01 BAKER-TAYLOR WAREHOUSE DOOR      | 345600 SPEARMAN TEAM TRACK NO. 24       |
| 345200 SPEARMAN NO.1 PASSING TRACK  | 345700 SPEARMAN DOCK TRACK NO. 22       |
| 345300 SPEARMAN ELEVATOR TRACK NO.3 | 01 DOCK UNLOADING DOCK                  |
| 01 BAKER-TAYLOR WAREHOUSE DOOR      | 345800 EAST LEG WYE TRACK NO.5          |
| 02 B-B FARM INDUSTRIES TANKS        | 01 SPEARTEX GRAIN (FERTZ) O.H.PUMP      |
| (FERTILIZER)                        | 345900 WEST LEG WYE TRACK NO.6          |
| 03 R.L.PORTER GRAIN CO O.H.SPOUT    | 346000 SPEARTEX ELEVATOR TRACK NO.28    |
| 7 CAR SPOT. CARS PINCH EAST.        | 01 SPEARTEX GRAIN CO O.H.SPOUT          |
| PAGE 29                             | 12 CAR SPOT. CARS PINCH WEST            |

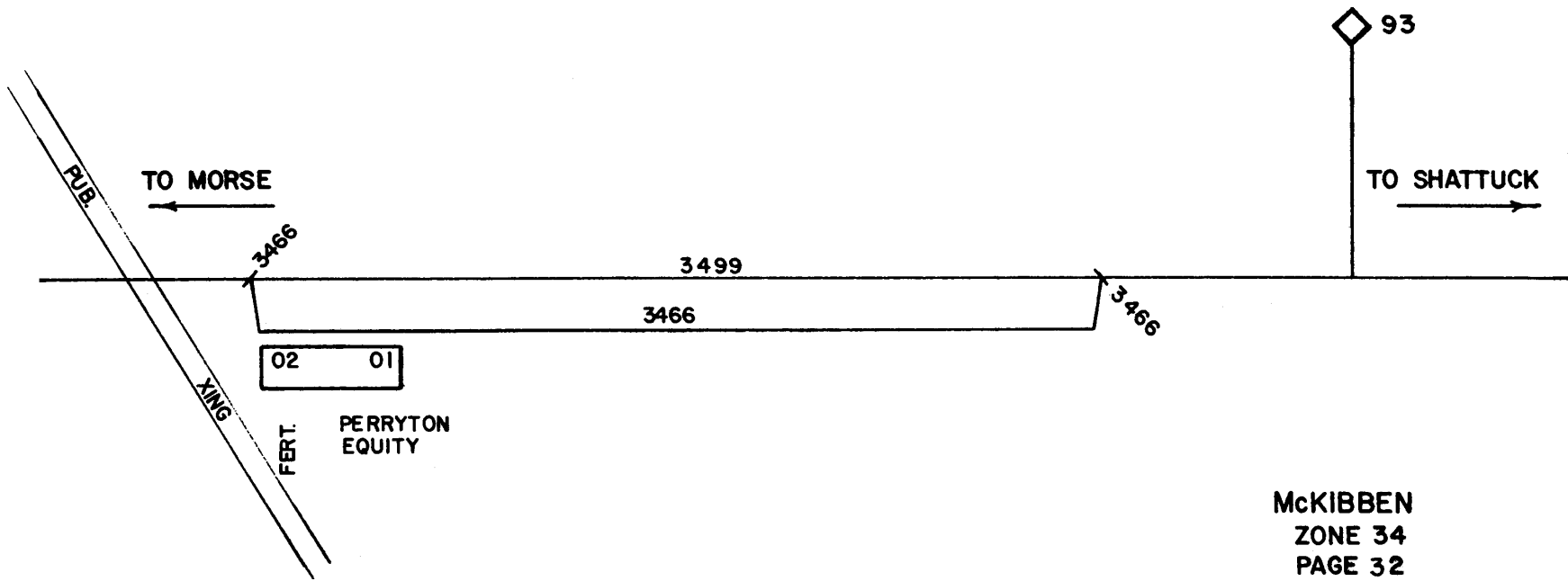


ZONE 34 <MCKIBBEN, TX 18093> SHATTUCK DISTRICT

349900 MCKIBBEN MAIN TRACK  
346600 MCKIBBEN ELEVATOR TRACK  
01 MCKIBBEN PERRYTON EQUITY ELEVATOR O.H.SPOUT (GRAIN LOADING)  
02 MCKIBBEN PERRYTON EQUITY FERTILIZER O.H.PUMP (ANHYDROUS AMMONIA)

NOTE: TRACK 3466 PERRYTON EQUITY - 20 CAR SPOT CARS PINCH WEST.

PAGE 31

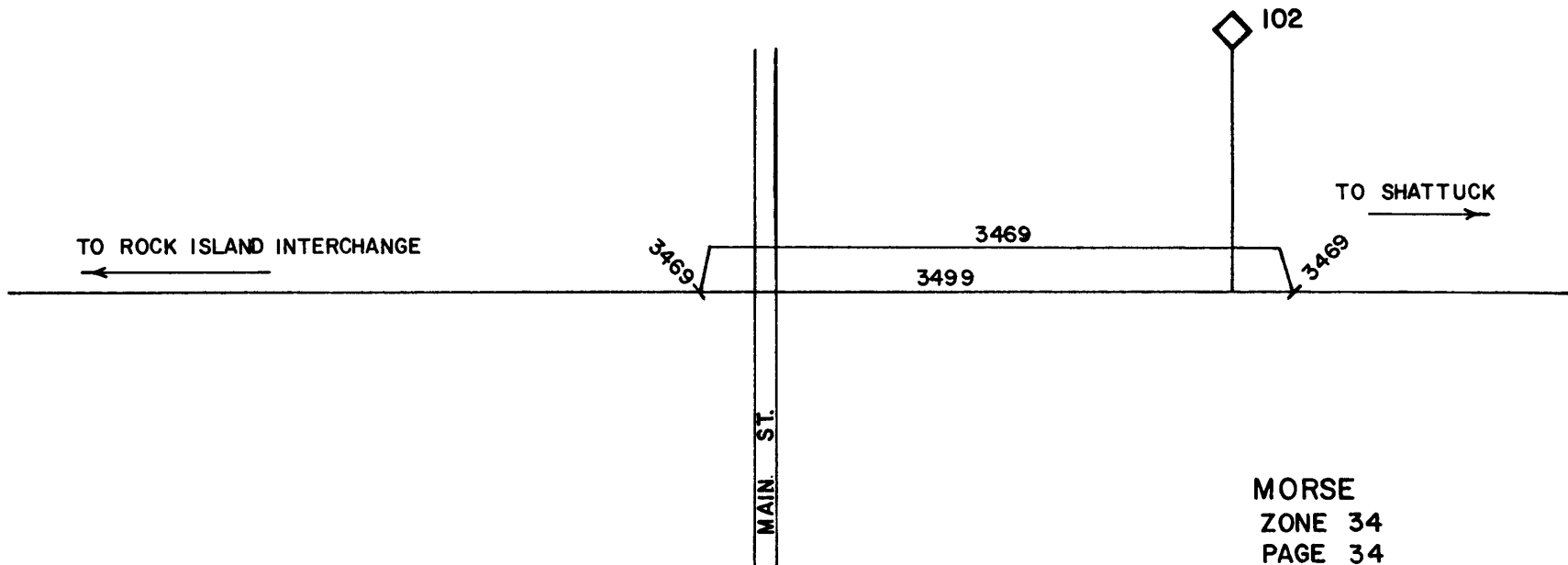


McKIBBEN  
ZONE 34  
PAGE 32

ZONE 34 <MORSE, TX 18102> SHATTUCK DISTRICT

349900 MORSE MAIN TRACK  
346900 MORSE SIDING

PAGE 33



MORSE  
ZONE 34  
PAGE 34