

# **Santa Fe**



## **Lampasas & San Saba District Southern Division Bulletin 1**

### **Trackage Diagrams**

**April 1, 1984**

**Prepared by David W. Moore  
Information from ATSF Car Location Identity Codes (CLIC)**

**CLIC Instructions** – This booklet contains instructions and maps for Car Location Identity Code (CLIC).

Maps are not drawn to scale and are to be used only as a guide to locating customer and yard tracks and the numbers assigned to them. The geographical area covered in this booklet is divided into zones. Each zone has designated tracks and/or industries within its boundary.

A CLIC number will consist of six digits. The first two digits designate the zone, the second two digits indicate the track number within the zone, the last two digits represent the actual spot along the track.

All switch targets or stands have been painted with a combination of the zone and track number. Spot numbers have been painted on doors, docks, buildings, gates, etc., wherever possible.

Index of maps. Click on the link to go to that map.

[Zone 2 Page 2](#) – Belton Spur

[Zone 2 Page 4](#) – Belton

[Zone 7 Page 6](#) – Nolanville

[Zone 30 Page 8](#) – Killeen

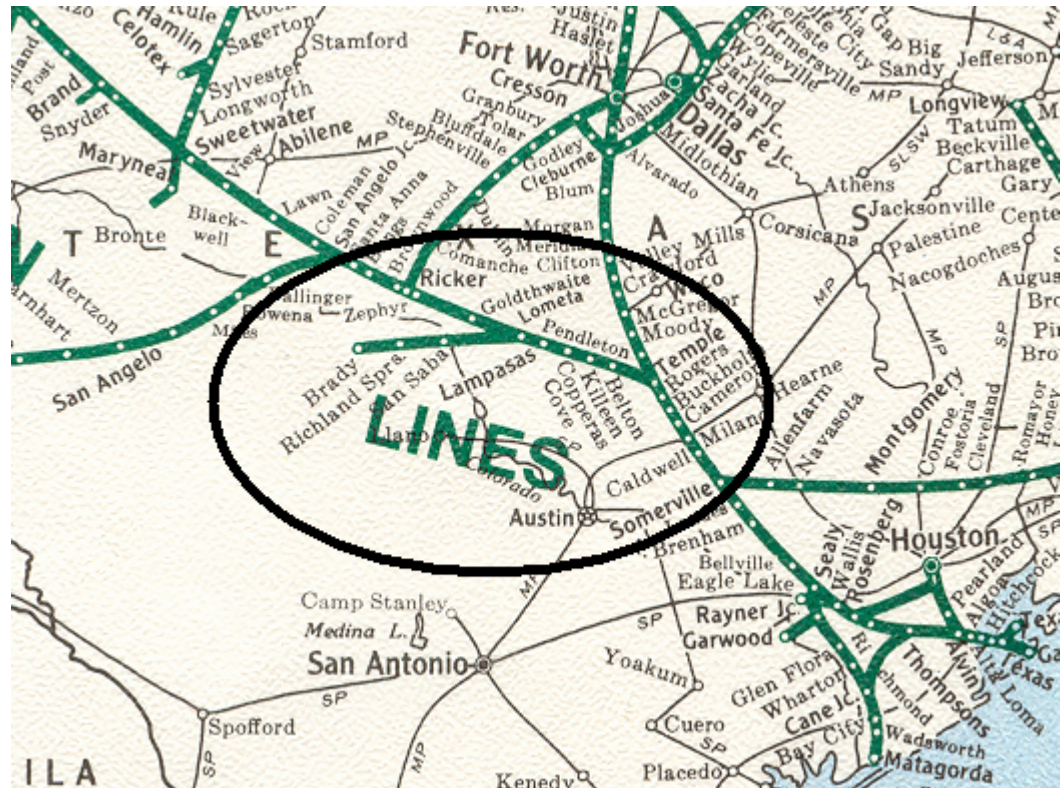
[Zone 30 Page 10](#) – Fort Hood

[Zone 30 Page 12](#) – Copperas Cove

[Zone 31 Page 14](#) – Kempner

[Zone 31 Page 16](#) – Lampasas

[Zone 31 Page 18](#) – Lampasas Spur

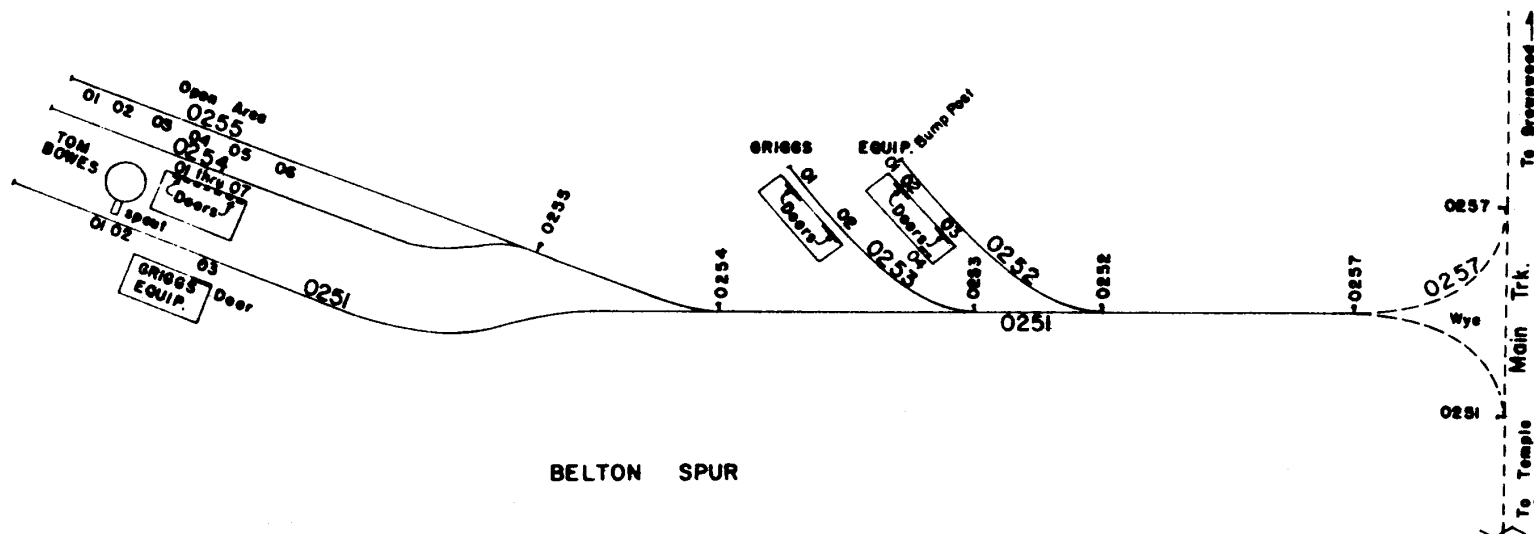


[Zone 31 Page 20](#) – Ogles  
[Zone 31 Page 22](#) – Lometa  
[Zone 31 Page 24](#) – Antelope Gap  
[Zone 31 Page 26](#) – Castor  
[Zone 31 Page 28](#) – Goldthwaite  
[Zone 31 Page 30](#) – Mullen  
[Zone 31 Page 32](#) – Villa  
[Zone 31 Page 34](#) – Zephyr  
[Zone 32 Page 36](#) – Lometa (San Saba District)  
[Zone 32 Page 38](#) – San Saba (San Saba District)  
[Zone 32 Page 40](#) – Richland Springs (San Saba District)  
[Zone 32 Page 42](#) – Brady (San Saba District)  
[Zone 32 Page 44](#) – Brady Spur (San Saba District)

ZONE TWO <BELTON 9008> LAMPASAS DISTRICT

025100	BELTON SPUR ( EAST LEG OF WYE )	
01	TOM BOWES	SPOUT
02	TOM BOWES	OPEN
03	GRIGGS EQUIPMENT	DOOR
025200	GRIGGS EQUIPMENT SPUR	
01	GRIGGS EQUIPMENT	BUMP POST
02	GRIGGS EQUIPMENT	DOOR
03	GRIGGS EQUIPMENT	DOOR
04	GRIGGS EQUIPMENT	DOOR
025300	GRIGGS EQUIPMENT SPUR	
01	GRIGGS EQUIPMENT	DOOR
02	GRIGGS EQUIPMENT	DOOR
025400	GRIGGS EQUIPMENT SPUR	
01	GRIGGS EQUIPMENT	DOOR
THRU	( 7 SPOTS )	
07	GRIGGS EQUIPMENT	DOOR
025500	TEAM TRACK	
01	TEAM TRACK PATRONS	OPEN
THRU	( 6 SPOTS )	
06	TEAM TRACK PATRONS	OPEN

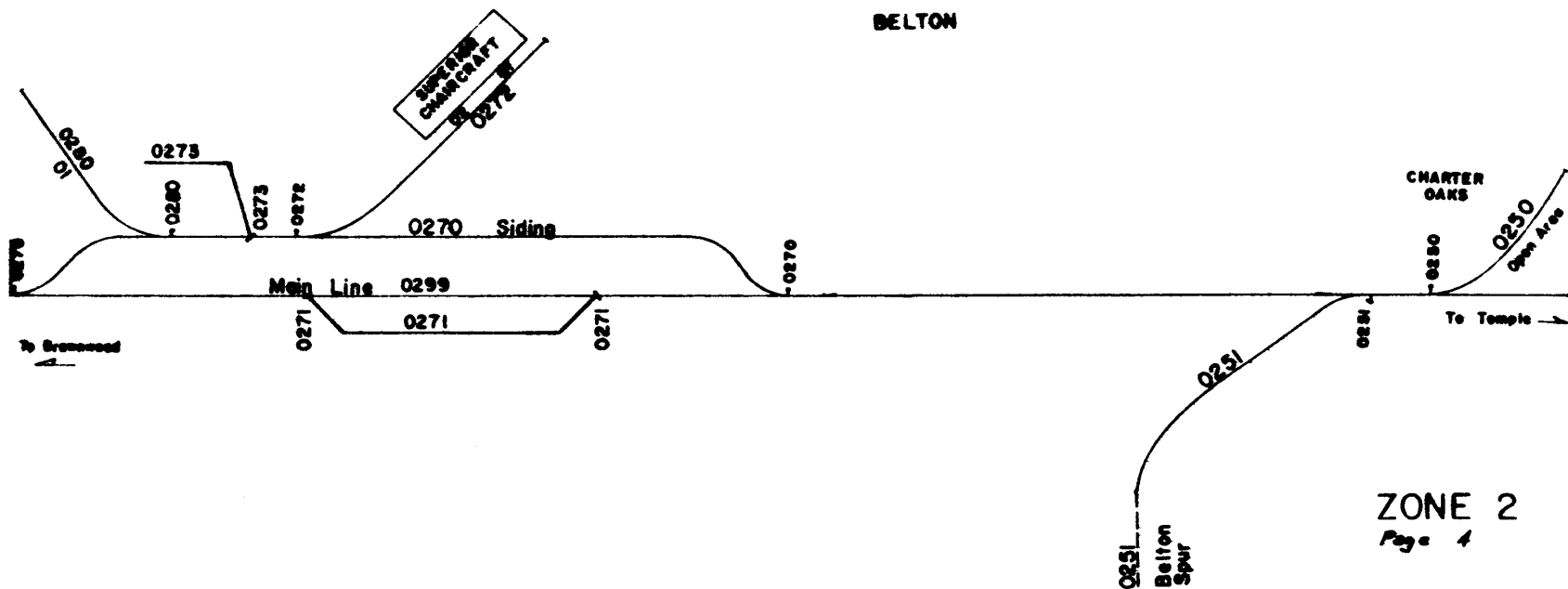
PAGE ONE



ZONE TWO <BELTON 9008> LAMPASAS DISTRICT

029900	LAMPASAS DISTRICT MAIN TRACK	
025000	CHARTER OAKS SPUR	
025100	BELTON SPUR EAST LEG WYE	
027000	BELTON SIDING	
027100	BELTON STOCK TRACK	
027200	SUPERIOR CHAIRCRAFT SPUR	
01	SUPERIOR CHAIRCRAFT	DOCK
02	SUPERIOR CHAIRCRAFT	DOCK
027300	GRAVEL SPUR	
028000	LIBERTY HOMES SPUR	
028001	LIBERTY HOMES	DOCK
028002	LIBERTY HOMES	DOCK

PAGE 3



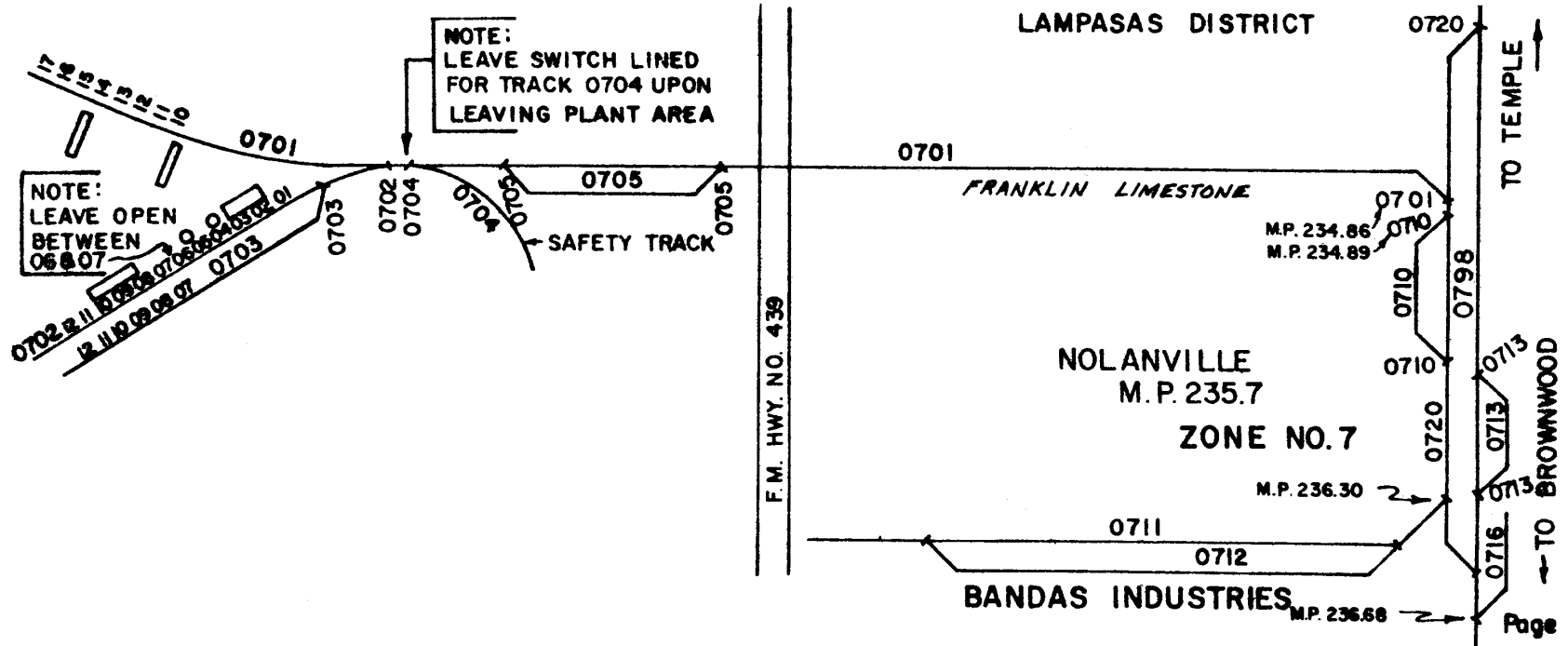
ZONE 2  
Page 4

ZONE 7 <NOLANVILLE 9017> LAMPASAS DISTRICT

- 070100 FRANKLIN STONE IND. TRACK
- 10 FRANKLIN STONE (BELT)
- 11 FRANKLIN STONE (OPEN)
- 12 FRANKLIN STONE (OPEN)
- 13 FRANKLIN STONE (OPEN)
- 14 FRANKLIN STONE (BELT)
- 15 FRANKLIN STONE (OPEN)
- 16 FRANKLIN STONE (OPEN)
- 17 FRANKLIN STONE (OPEN)
- 070200 FRANKLIN STONE IND. TRACK
- 01 FRANKLIN STONE (DOOR)
- 02 FRANKLIN STONE (DOOR)
- 03 FRANKLIN STONE (OPEN)
- 04 FRANKLIN STONE (OPEN)
- 05 FRANKLIN STONE (OPEN)
- 06 FRANKLIN STONE (OPEN)
- OPEN SPACE BETWEEN SPOTS
- 07 FRANKLIN STONE (SPOUT)

- 070200 FRANKLIN STONE IND. TRACK
- 08 FRANKLIN STONE (DOOR)
- 09 FRANKLIN STONE (DOOR)
- 10 FRANKLIN STONE (DOOR)
- 11 FRANKLIN STONE (DOOR)
- 12 FRANKLIN STONE (DOOR)
- 070300 FRANKLIN STONE IND. TRACK
- 07 FRANKLIN STONE (SPOUT)
- 08 FRANKLIN STONE (DOOR)
- 09 FRANKLIN STONE (DOOR)
- 10 FRANKLIN STONE (DOOR)
- 11 FRANKLIN STONE (DOOR)
- 12 FRANKLIN STONE (DOOR)
- 070400 FRANKLIN STONE SAFETY TRACK
- 070500 FRANKLIN STONE RUN-A-ROUND TRACK
- 071000 RAILROAD SET OUT TRACK
- 071100 BANDAS INDUSTRIES (OPEN)
- 071200 BANDAS INDUSTRIES (OPEN)
- 071300 NOLANVILLE HOUSE TRACK
- 071600 MAYFLOWER INDUSTRY TRACK
- 072000 NOLANVILLE SIDING (12330 FT)

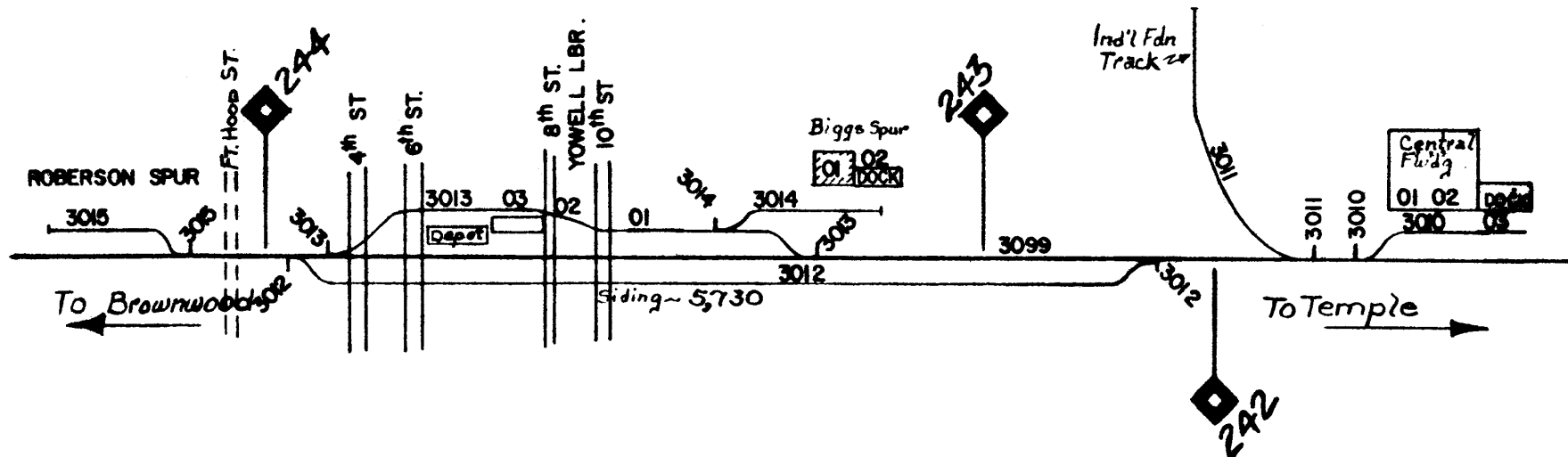
PAGE 5



ZONE 30 <KILLEEN 9025> LAMPASAS DISTRICT

309900	KILLEEN MAIN TRACK	
301000	KILLEEN CENTRAL FORWARDING TRACK	
01	KILLEEN CENTRAL FORWARDING	DOOR
02	KILLEEN CENTRAL FORWARDING	DOOR
03	KILLEEN CENTRAL FORWARDING	DOCK
301100	KILLEEN INDUSTRIAL FOUNDATION SPUR	
301200	KILLEEN SIDING (5730 FT)	
301300	KILLEEN HOUSE TRACK	
01	KILLEEN COMPANY MATERIAL AREA	OPEN
02	KILLEEN YOWELL LUMBER CO	OPEN
03	KILLEEN HOUSE RAMP	RAMP
04	KILLEEN TEAM TRACK PATRONS	OPEN
301400	KILLEEN BIGGS SPUR	
01	KILLEEN BIGGS WAREHOUSE	DOOR
02	KILLEEN BIGGS WAREHOUSE	DOCK
301500	KILLEEN ROBERSON SPUR	
01	KILLEEN ROBERSON SPUR UNLDG.	OPEN

PAGE 7

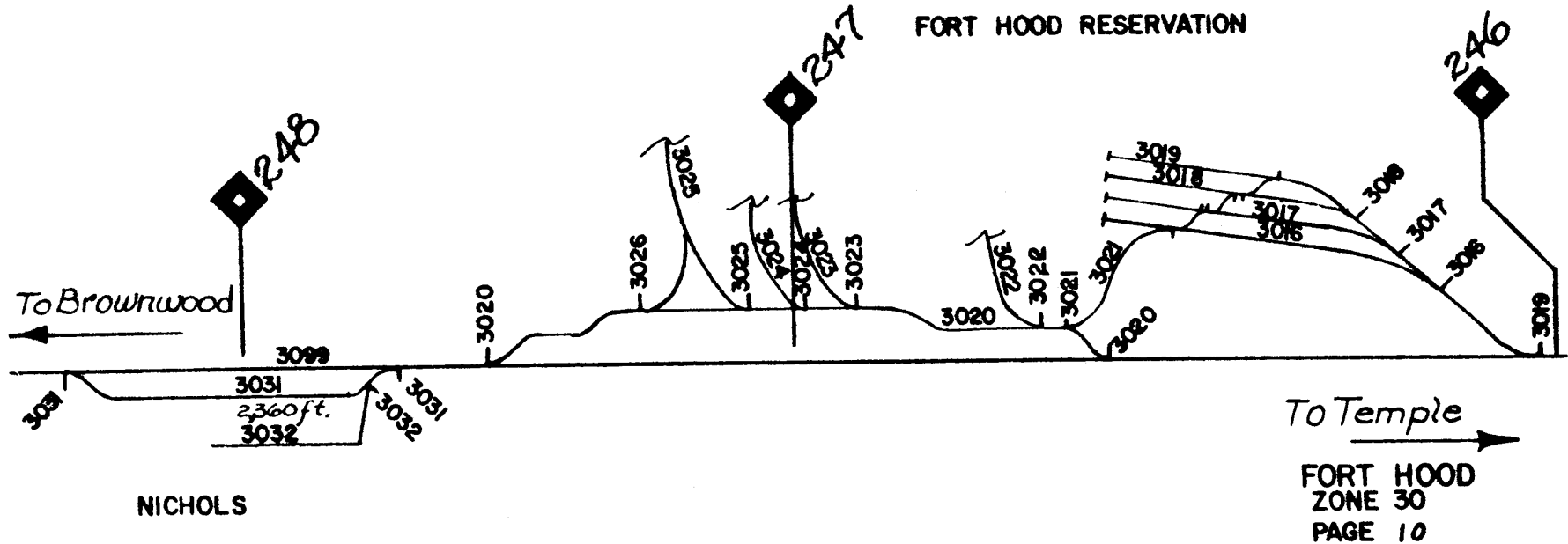


KILLEEN  
ZONE 30  
PAGE 8

ZONE 30 <FT HOOD 9028> LAMPASAS DISTRICT

- 309900 FT HOOD MAIN TRACK
- 301600 FT HOOD TRACK - TRACK D
- 301700 FT HOOD TRACK - TRACK C
- 301800 FT HOOD TRACK - TRACK B
- 301900 FT HOOD TRACK - TRACK A
- 302000 FT HOOD TRACK NO. 10
- 302100 FT HOOD TRACK TO RESERVE
- 302200 FT HOOD TRACK TO RESERVE
- 302300 FT HOOD TRACK TO RESERVE
- 302400 FT HOOD TRACK TO RESERVE
- 302500 FT HOOD TRACK TO RESERVE
- 302600 FT HOOD TRACK TO RESERVE
- 303100 NICHOLS SIDING MP 248 (2360 FT)
- 303200 NICHOLS SPUR

PAGE 9

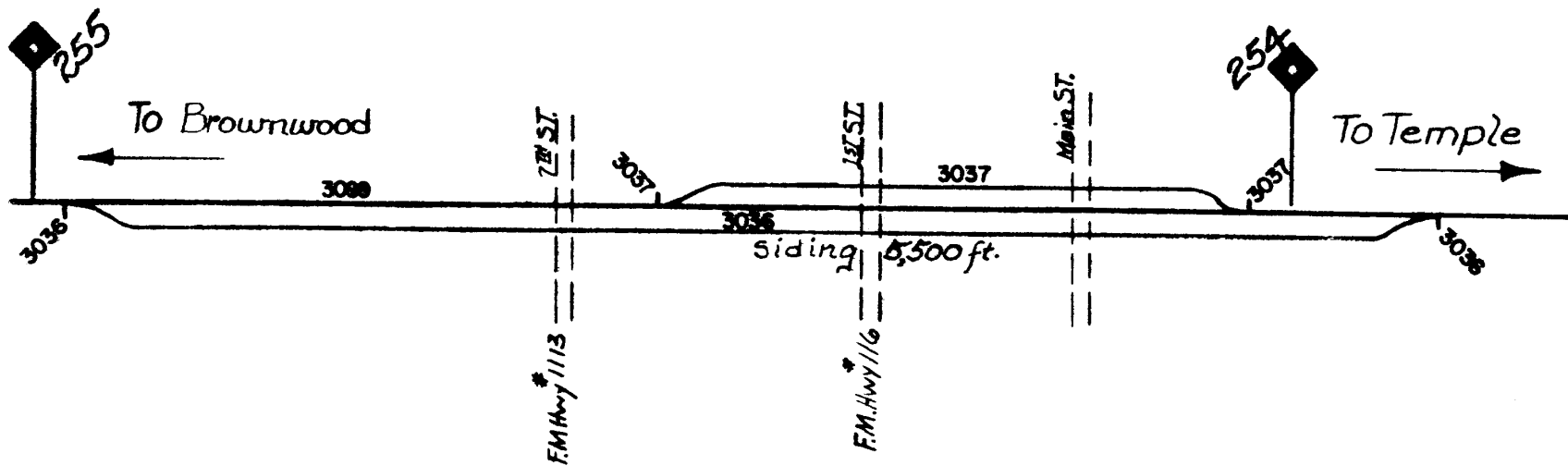




ZONE 30 <COPPERAS COVE 9036> LAMPASAS DISTRICT

- 309900 COPPERAS COVE MAIN TRACK
- 303600 COPPERAS COVE SIDING (5500 FT)
- 303700 COPPERAS COVE HOUSE TRACK

PAGE 11

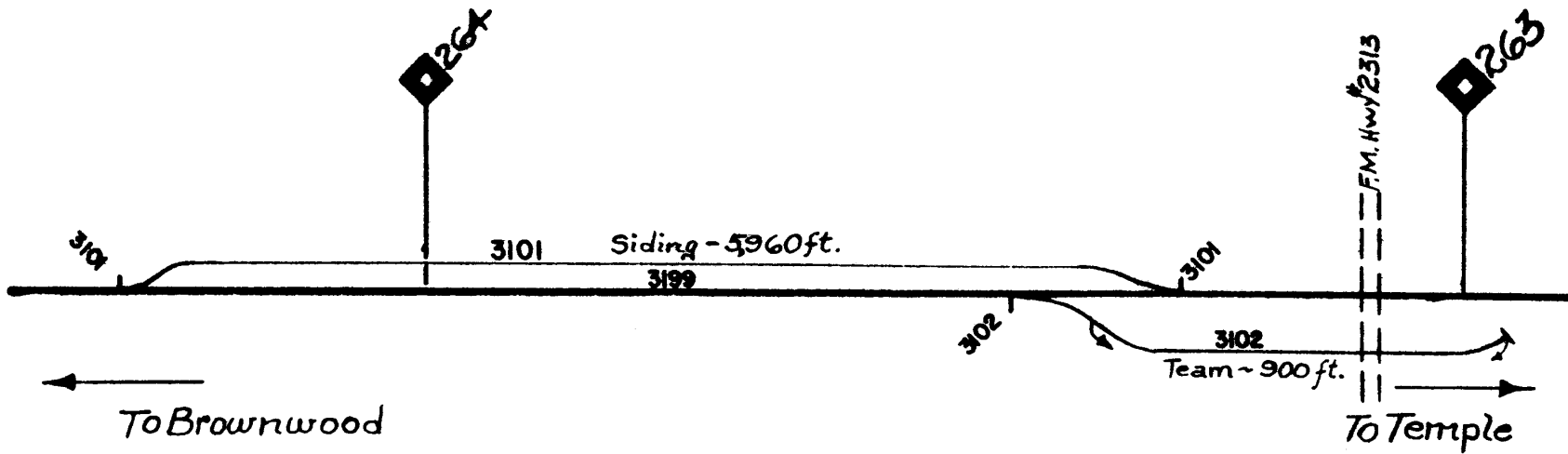


COPPERAS COVE  
ZONE 30  
PAGE 12

ZONE 31 <KEMPNER 9045> LAMPASAS DISTRICT

- 319900 KEMPNER MAIN TRACK
- 310100 KEMPNER SIDING (6250 FT)
- 310200 KEMPNER TEAM TRACK (900 FT)

PAGE 13

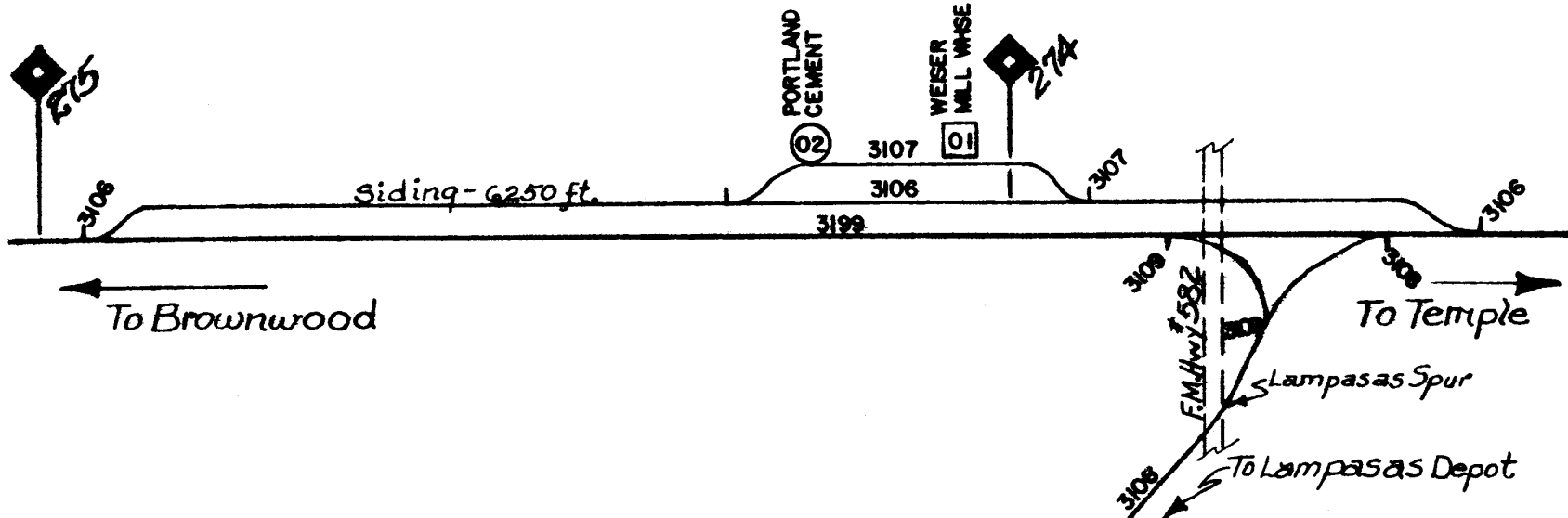


KEMPNER  
ZONE 31  
PAGE 14

ZONE 31 <LAMPASAS 9056> LAMPASAS DISTRICT

- 319900 LAMPASAS MAIN TRACK
- 310600 LAMPASAS SIDING (6250 FT)
- 310700 LAMPASAS STOCK TRACK MP 274
  - 01 LAMPASAS WIESER MILL WHSE DOOR OPEN
  - 02 LAMPASAS PORTLAND CEMENT CO
- 310800 LAMPASAS SPUR TO DEPOT
- 310900 LAMPASAS WEST LEG TO WYE

PAGE 15

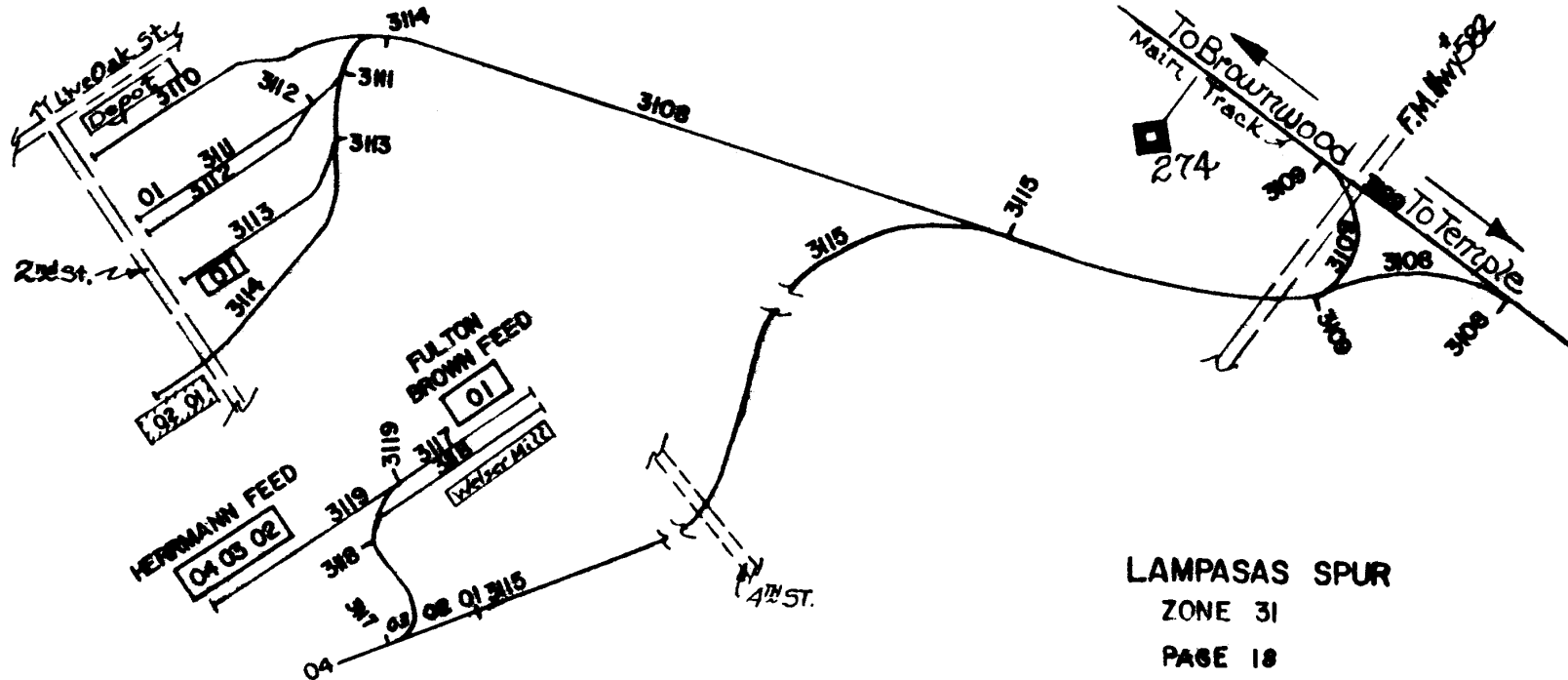


LAMPASAS  
 ZONE 31  
 PAGE 16

ZONE 31 <LAMPASAS SPUR 9056> - LAMPASAS DISTRICT -

319900	LAMPASAS MAIN TRACK			311700	LAMPASAS OTHER TRACK		
310800	LAMPASAS SPUR TO DEPOT			01	FULTON BROWN FEED	DOOR	
310900	LAMPASAS WEST LEG WYE			311800	LAMPASAS WIESER TRACK		
311000	LAMPASAS HOUSE TRACK			01	WEISER MILL	DOOR	
311100	LAMPASAS TEAM TRACK 1			02	WEISER MILL	DOOR	
01	DELTA MATERIALS CORP	OPEN		03	WEISER MILL	DOOR	
311200	LAMPASAS TEAM TRACK 2			04	WEISER MILL	DOOR	
311300	LAMPASAS WOOL TRACK			05	WEISER MILL	DOOR	
01	LAMPASAS WOOL WAREHOUSE	DOOR		06	WEISER MILL	DOOR	
311400	LAMPASAS PRODUCE TRACK			311900	LAMPASAS HERRMANN FEED TRACK		
01	ARMOUR PRODUCE WHSE	DOOR		02	HERRMANN FEED CO	DOOR	
02	ARMOUR PRODUCE WHSE	DOOR		03	HERRMANN FEED CO	DOOR	
311500	LAMPASAS INDUSTRY LEAD			04	HERRMANN FEED CO	DOOR	
01	WIESER MILL	AUGER					
02	WIESER MILL	OPEN					
03	WIESER MILL	OPEN					
04	WIESER MILL	OPEN					

PAGE 17




LAMPASAS SPUR  
ZONE 31  
PAGE 18

ZONE 31 <OGLES 9065> LAMPASAS DISTRICT

319900 OGLES MAIN TRACK  
312600 OGLES SIDING (7936 FT)

PAGE 19




OGLES  
ZONE 31  
PAGE 20

ZONE 31 <LOMETA 9073> LAMPASAS DISTRICT

- 319900 LOMETA MAIN TRACK LAMPASAS DISTRICT
- 329800 LOMETA MAIN TRACK SAN SABA DISTRICT
- 313100 LOMETA SIDING
- 313200 LOMETA WOOL TRACK
  - 01 MCMAHON WOOL & MOHAIR DOOR
  - THROUGH (MCMAHON HAS 5 DOORS AT WAREHOUSE)
  - 05 MCMAHON WOOL & MOHAIR DOOR
  - 06 LOMETA WOOL & MOHAIR DOOR (UNLOADS FEED THIS DOOR)
  - 07 LOMETA WOOL & MOHAIR DOOR
- 313300 LOMETA HOUSE TRACK
  - 01 LOMETA HOUSE DOCK DOCK
- 313400 LOMETA CABOOSE TRACK
- 313500 LOMETA NO. 7 TRACK
- 313600 LOMETA NO. 1 TRACK
- 313700 LOMETA NO. 2 TRACK
- 313800 LOMETA NO. 3 TRACK
- 313900 LOMETA ROUND HOUSE TRACK
- 314000 LOMETA BEGGING TRACK
- 314100 LOMETA EAST LEG OF WYE
- 314200 LOMETA WEST LEG OF WYE

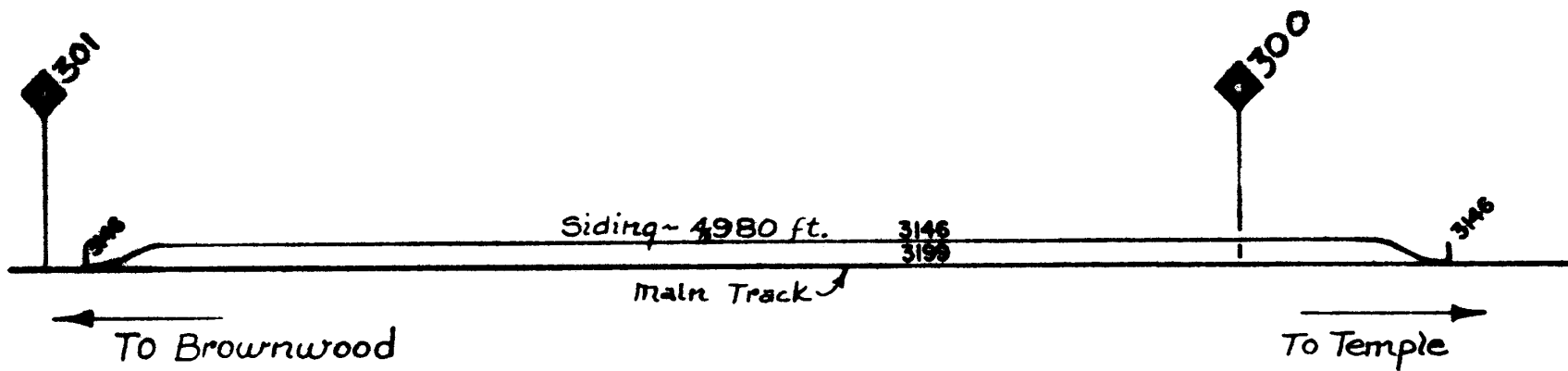
PAGE 21



ZONE 31 < ANTELOPE GAP 9082 > LAMPASAS DISTRICT

319900 ANTELOPE GAP MAIN TRACK  
314600 ANTELOPE GAP SIDING (4980 FT)

PAGE 23

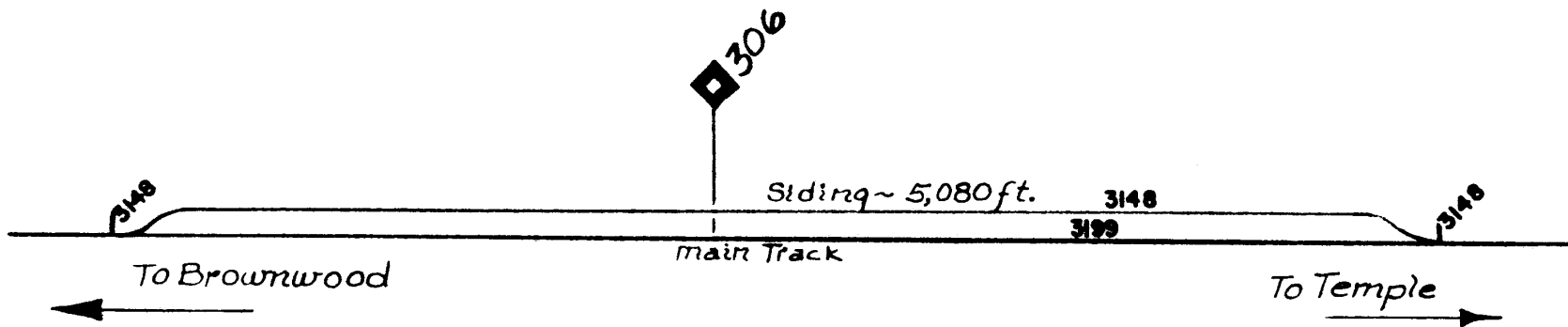


ANTELOPE GAP  
ZONE 31  
PAGE 24

ZONE 31 <CASTOR 9088> LAMPASAS DISTRICT

319900 CASTOR MAIN TRACK  
314800 CASTOR SIDING (5080 FT)

PAGE 25



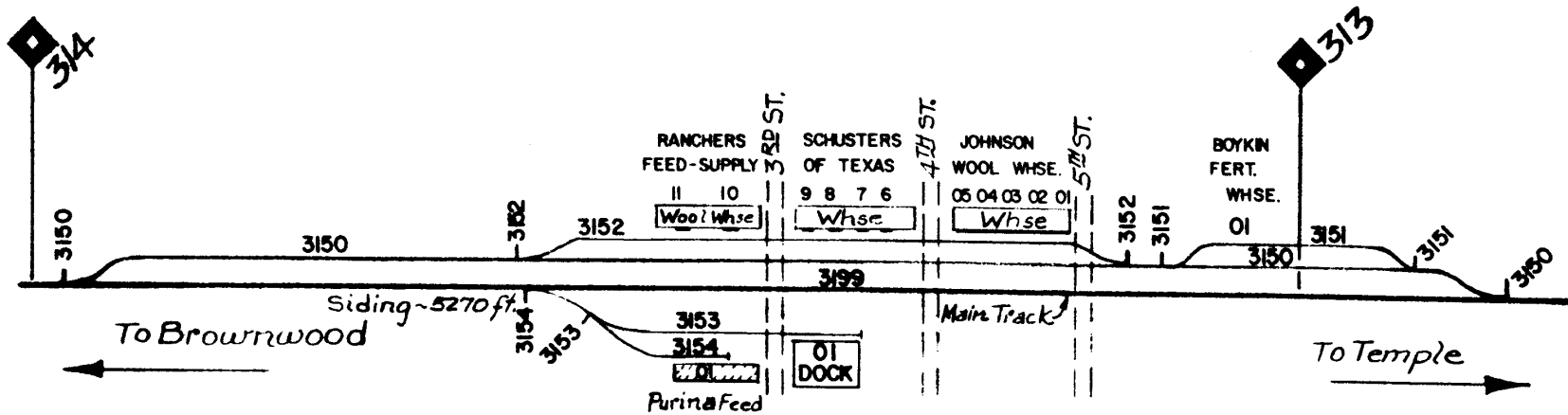
CASTOR  
ZONE 31  
PAGE 26



ZONE 31 <GOLDTHWAITE 9095> LAMPASAS DISTRICT

319900	GOLDTHWAITE	MAIN TRACK	
315000	GOLDTHWAITE	SIDING (5270 FT)	
315100	GOLDTHWAITE	STOCK TRACK	
01	GOLDTHWAITE	BOYKIN FERTILIZER WHSE	PORTABLE AUGER (BULK FERT)
315200	GOLDTHWAITE	WOOL TRACK	
01	GOLDTHWAITE	JOHNSON WOOL WAREHOUSE	DOOR
02	GOLDTHWAITE	JOHNSON WOOL WAREHOUSE	DOOR
03	GOLDTHWAITE	JOHNSON WOOL WAREHOUSE	DOOR
04	GOLDTHWAITE	JOHNSON WOOL WAREHOUSE	DOOR
05	GOLDTHWAITE	JOHNSON WOOL WAREHOUSE	DOOR
06	GOLDTHWAITE	SCHUSTERS OF TEXAS	DOOR
07	GOLDTHWAITE	SCHUSTERS OF TEXAS	DOOR
08	GOLDTHWAITE	SCHUSTERS OF TEXAS	DOOR
09	GOLDTHWAITE	SCHUSTERS OF TEXAS	DOOR
10	GOLDTHWAITE	RANCHERS FEED-SUPPLY	DOOR
11	GOLDTHWAITE	RANCHERS FEED-SUPPLY	DOOR
315300	GOLDTHWAITE	NEW HOUSE TRACK	
01	GOLDTHWAITE	HOUSE DOCK	DOCK
315400	GOLDTHWAITE	OLD HOUSE TRACK	
01	GOLDTHWAITE	PURINA FEED	DOOR

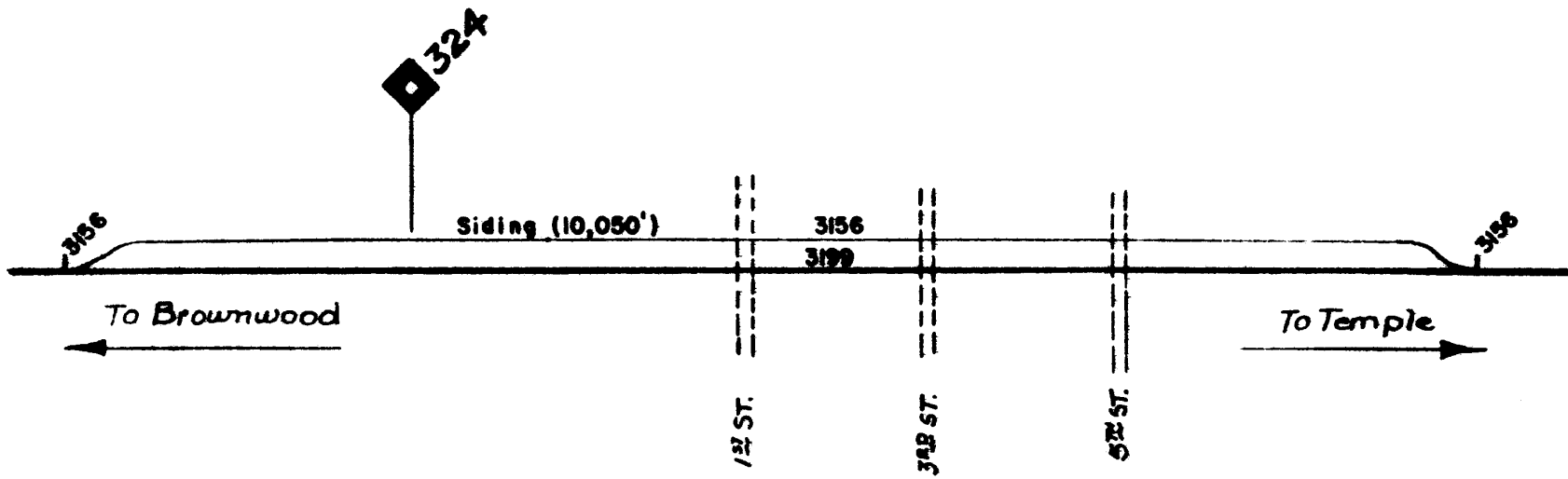
PAGE 27



ZONE 31 <MULLEN 9105> LAMPASAS DISTRICT

319900 MULLEN MAIN TRACK  
315600 MULLEN SIDING (10050 FT)

PAGE 29




MULLEN  
ZONE 31  
PAGE 30

ZONE 31 <VILLA 9111> LAMPASAS DISTRICT

319900 VILLA MAIN TRACK  
315800 VILLA SIDING (4910 FT)

PAGE 31

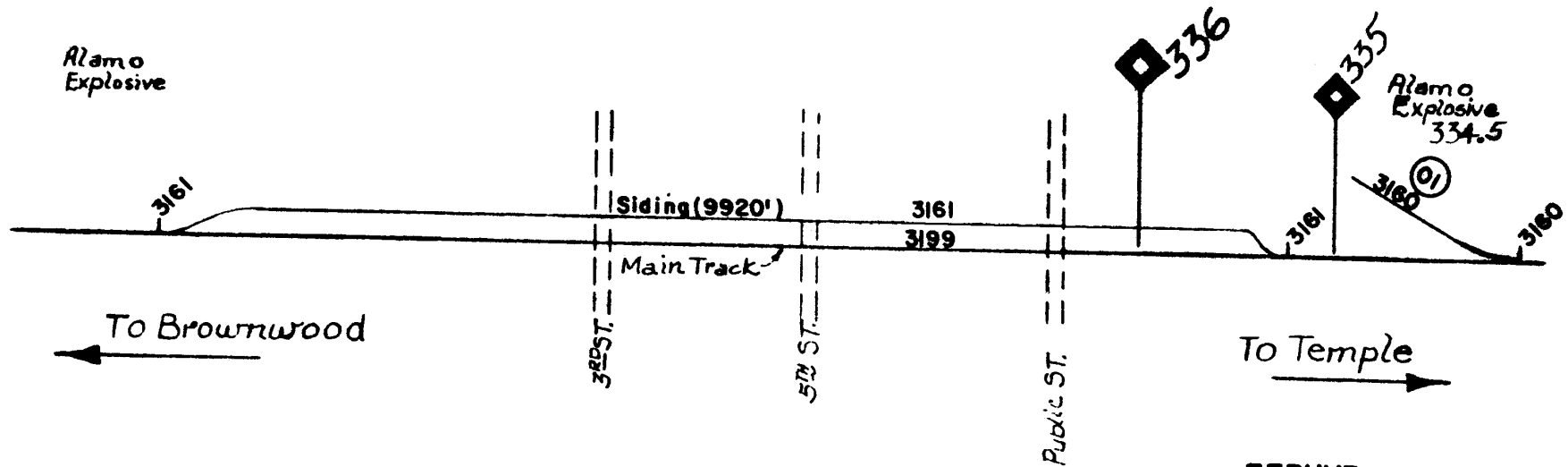


VILLA  
ZONE 31  
PAGE 32

ZONE 31 <ZEPHYR 9118> LAMPASAS DISTRICT

319900 ZEPHYR MAIN TRACK  
316000 ZEPHYR ALAMO EXPLOSIVES TRACK (MP 334.5)  
01 ZEPHYR ALAMO EXPLOSIVES  
316100 ZEPHYR SIDING (9920 FT) OPEN AREA

PAGE 33



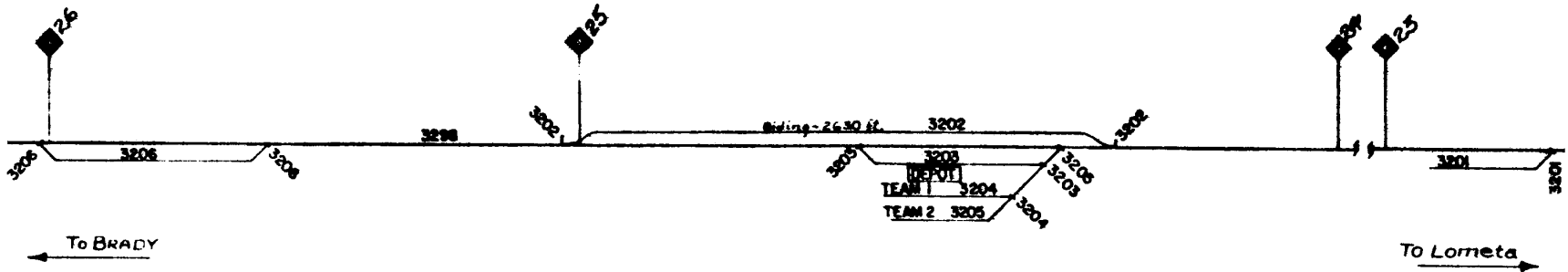
ZEPHYR  
ZONE 31  
PAGE 34



ZONE 32 <SAN SABA 9825> SAN SABA DISTRICT

- 329800 SAN SABA MAIN TRACK
- 320100 SAN SABA INDUSTRY TRACK <MP 22 PLUS>
- 320200 SAN SABA SIDING <2630 FT>
- 320300 SAN SABA HOUSE TRACK
- 320400 SAN SABA TEAM NO. 1
- 320500 SAN SABA TEAM NO. 2
- 320600 SAN SABA STOCK PEN TRACK

PAGE 37

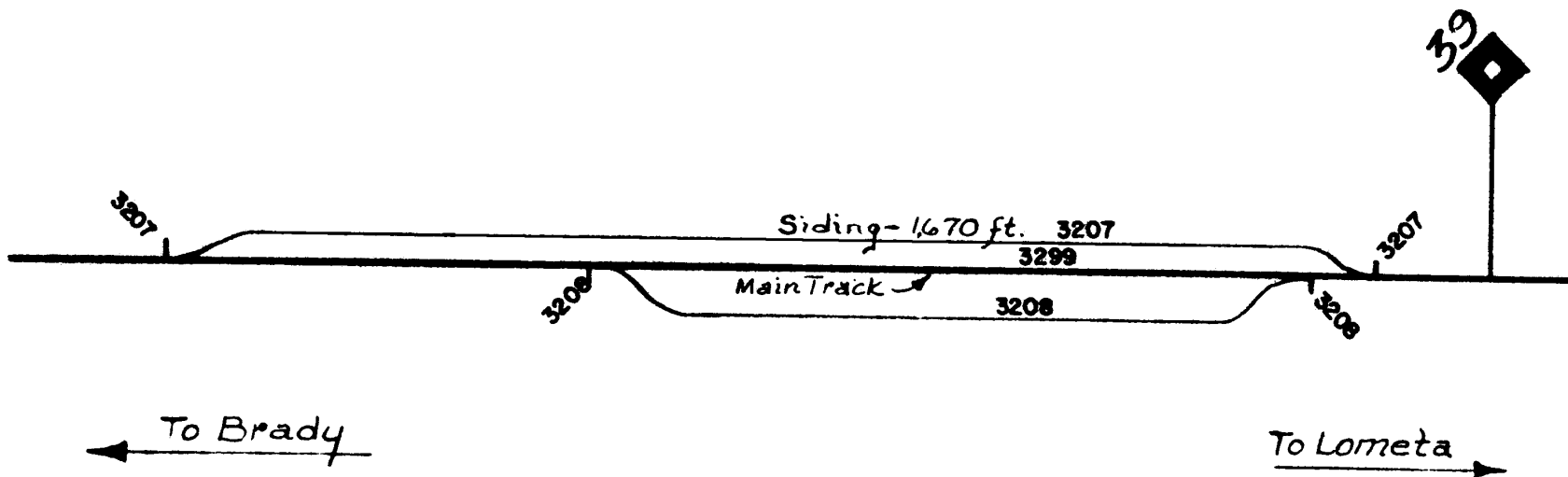


SAN SABA  
ZONE 32  
PAGE 38

ZONE 32 <RICHLAND SPRINGS 9840> SAN SABA DISTRICT

- 329800 RICHLAND SPRINGS MAIN TRACK
- 320700 RICHLAND SPRINGS SIDING <1670 FT>
- 320800 RICHLAND SPRINGS HOUSE TRACK

PAGE 39



RICHLAND SPRINGS  
ZONE 32  
PAGE 40





ZONE 32 <BRADY 9866> SAN SABA DISTRICT

322100	BRADY LEAD TO MAIN SPUR	
322300	BRADY WEST LEG OF WYE	
322400	BRADY EAST LEG OF WYE	
322600	BRADY MAIN SPUR	
323100	BRADY REDDIE WOOL TRACK	
01	REDDIE WOOL TRACK WHSE	DOOR
323200	BRADY TEXAS MINING TRACK	
323300	BRADY PENN GLASS SAND TRACK	
323400	BRADY TEXAS MINING WHSE TRACK	
01	TEXAS MINING BAG WHSE	DOOR
323500	BRADY OLD FCE COMP TRACK	
01	BRADY LIQUID FEED TANKS	TANKS
323600	BRADY MILL TRACK	
323700	BRADY COMPRESS TRACK 1	
323800	BRADY COMPRESS TRACK 2	

PAGE 43

