

Santa Fe



Dumas District Plains Division Bulletin 7

Trackage Diagrams

August 15, 1982

**Prepared by David W. Moore
Information from ATSF Car Location Identity Codes (CLIC)**

CLIC Instructions – This booklet contains instructions and maps for Car Location Identity Code (CLIC).

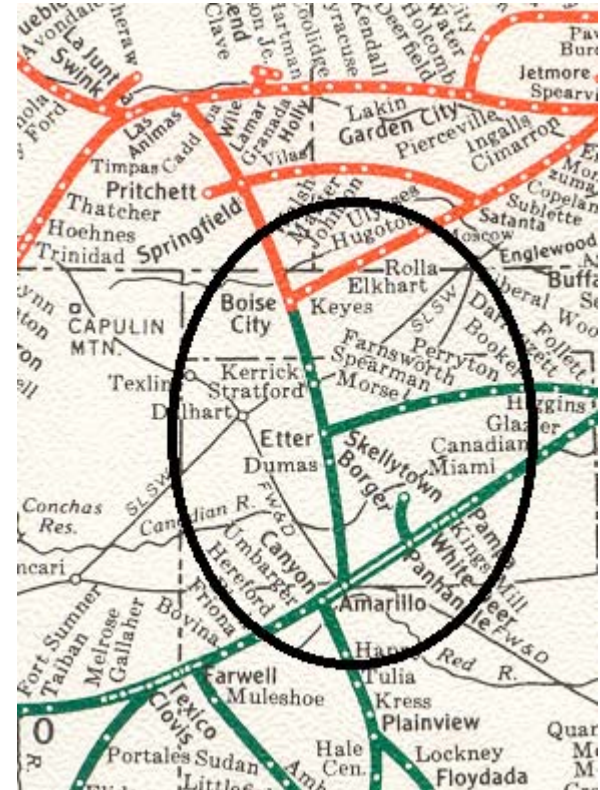
Maps are not drawn to scale and are to be used only as a guide to locating customer and yard tracks and the numbers assigned to them. The geographical area covered in this booklet is divided into zones. Each zone has designated tracks and/or industries within its boundary.

A CLIC number will consist of six digits. The first two digits designate the zone, the second two digits indicate the track number within the zone, the last two digits represent the actual spot along the track.

All switch targets or stands have been painted with a combination of the zone and track number. Spot numbers have been painted on doors, docks, buildings, gates, etc., wherever possible.

Index of maps. Click on the link to go to that map.

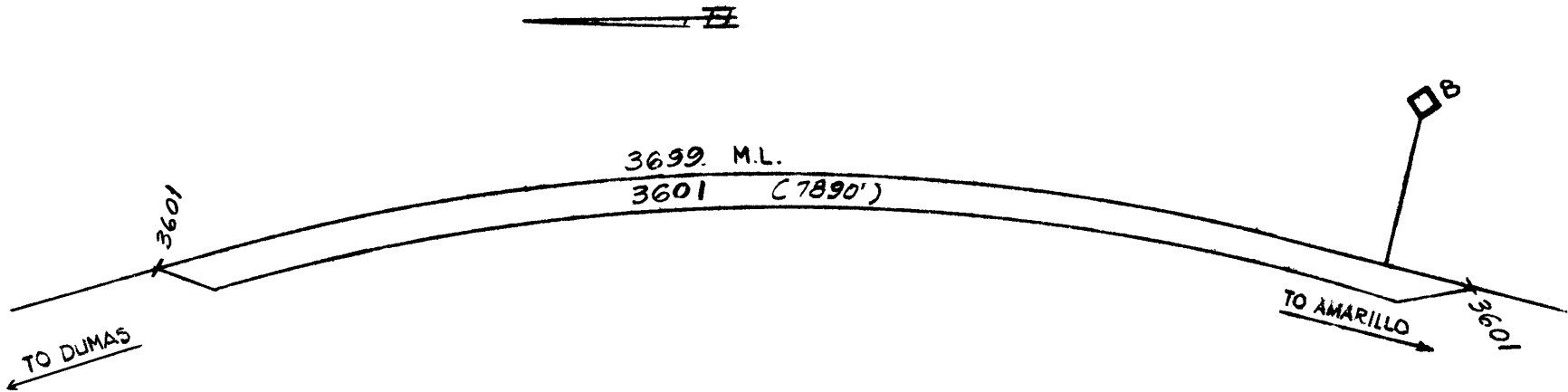
- [Zone 36 Page 2](#) – Juilliard
- [Zone 36 Page 4](#) – Puente
- [Zone 36 Page 6](#) – Marsh
- [Zone 36 Page 8](#) – Exell
- [Zone 36 Page 10](#) – Bautista
- [Zone 36 Page 12](#) – Dumas
- [Zone 36 Page 14](#) – Machovec
- [Zone 36 Page 16](#) – Etter sheet 1
- [Zone 36 Page 18](#) – Etter sheet 2
- [Zone 36 Page 20](#) – Etter sheet 3
- [Zone 36 Page 22](#) – Etter sheet 4
- [Zone 36 Page 24](#) – Lautz
- [Zone 36 Page 26](#) – Stratford
- [Zone 36 Page 28](#) – Kerrick
- [Zone 36 Page 30](#) – Conrad
- [Zone 35 Page 32](#) – Diamond Shamrock Plant, Machovec



ZONE 36 (JULLIARD TX 48540) DUMAS DISTRICT

369900	JULLIARD MAIN TRACK	OPEN
360400	JULLIARD SIDING MP 8	OPEN

PAGE ONE



[18510]
JULLIARD TEXAS
ZONE NO 36
PAGE 2

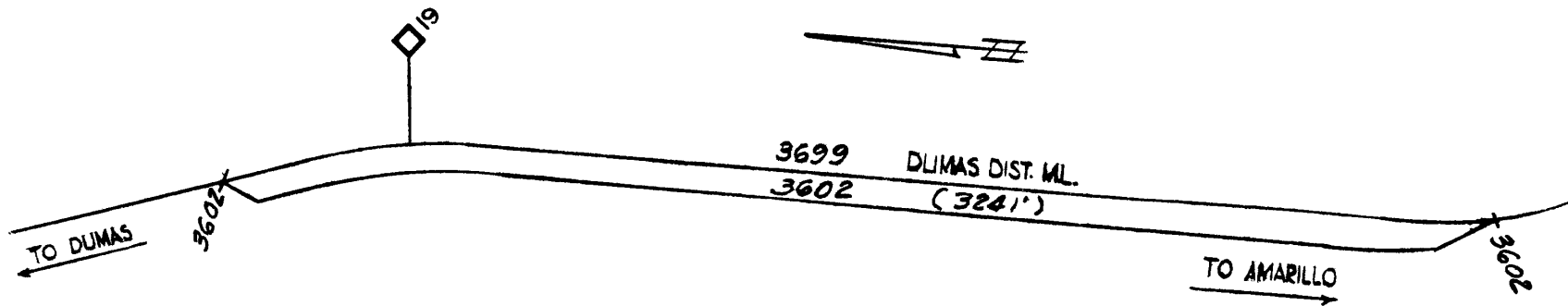
ZONE 36 (PUENTE, TX 18520) DUMAS DISTRICT

369900
360200

PUENTE MAIN
PUENTE SIDING MP 19

OPEN

PAGE 3



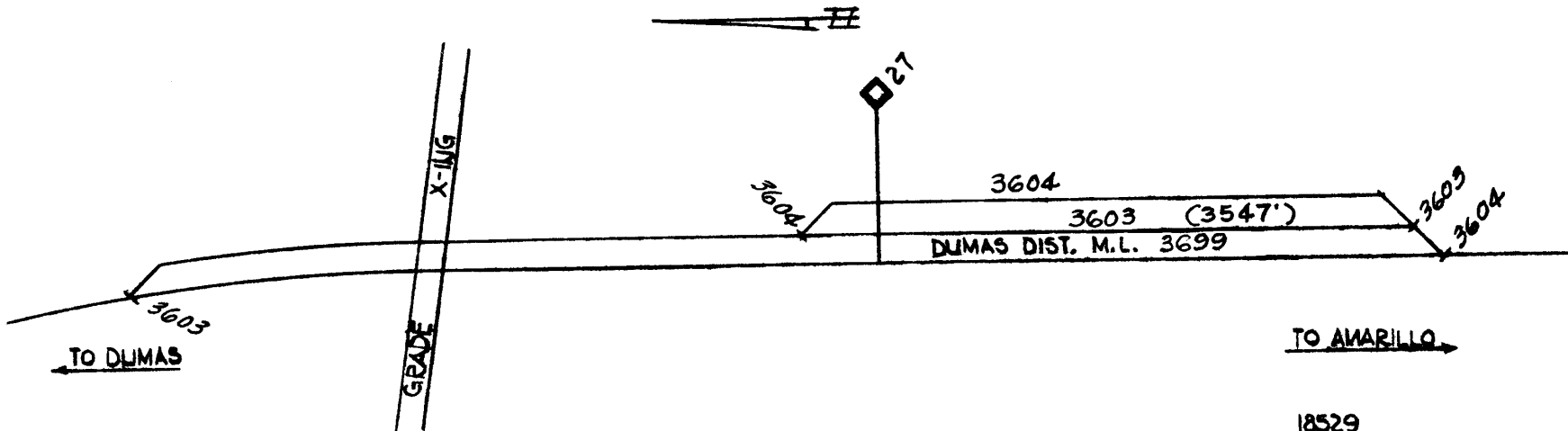
[18520]
PUENTE, TEXAS
ZONE NO. 36

PAGE 4

ZONE 36 (MARSH, TX 18529) DUMAS DISTRICT

369900	MARSH MAIN TRACK	
360300	MARSH SIDING MP 27	OPEN
360400	MARSH HOUSE TRACK	OPEN

PAGE 5

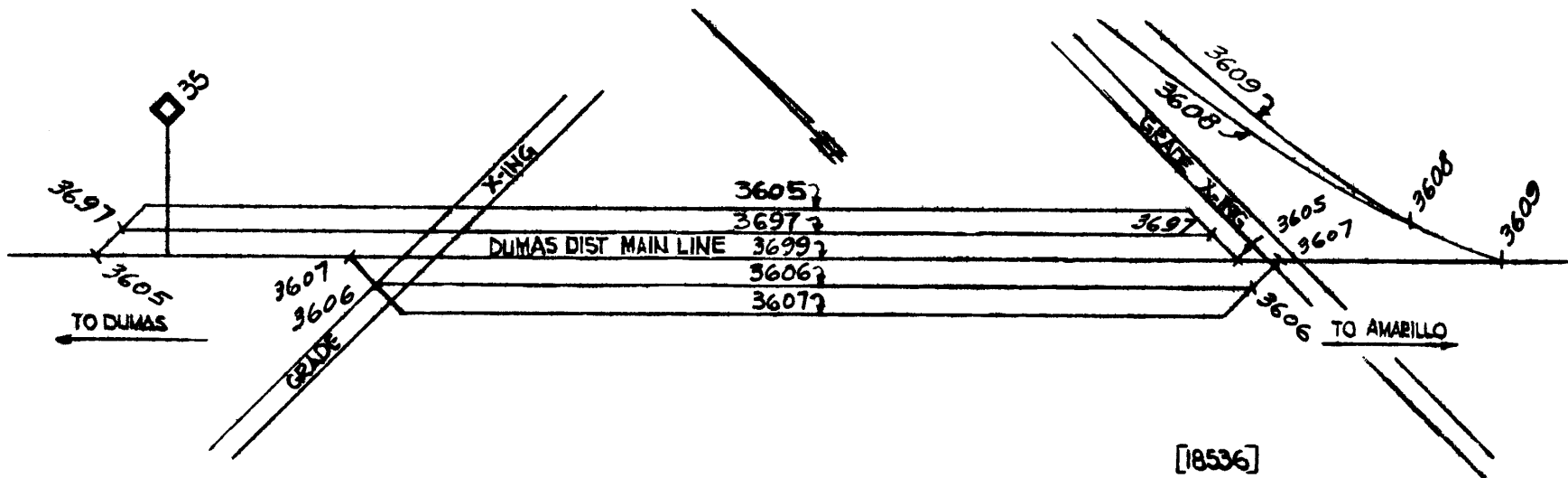


18529
MARSH, TEXAS
ZONE NO. 36
PAGE 6

ZONE 36 (EXCELL, TX 18536) DUMAS DISTRICT

369900	EXCELL MAIN TRACK	
369700	EXCELL SOUTH TRACK NO 1	OPEN
360500	EXCELL SOUTH TRACK NO 2	OPEN
360600	EXCELL NORTH TRACK NO 1	OPEN
360700	EXCELL NORTH TRACK NO 2	OPEN
360800	EXCELL INDUSTRY TRACK 1	OPEN
360900	EXCELL INDUSTRY TRACK 2	OPEN

PAGE 7

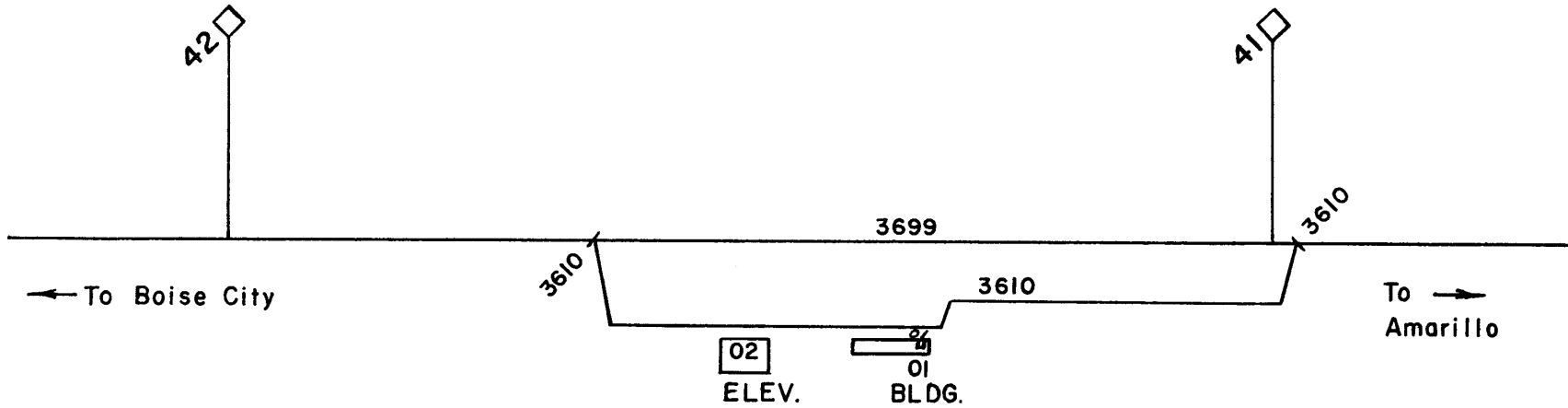


[18536]
 EXCELL, TEXAS
 ZONE NO. 36
 PAGE 8

ZONE 36 (BAUTISTA, TX 18543) DUMAS DISTRICT

369900	BAUTISTA MAIN TRACK	
364000	BAUTISTA SIDING MP 41	OPEN
01	BAUTISTA WAREHOUSE BLDG	DOOR
02	BAUTISTA ELEVATOR	O.H.SPOUT

PAGE 9



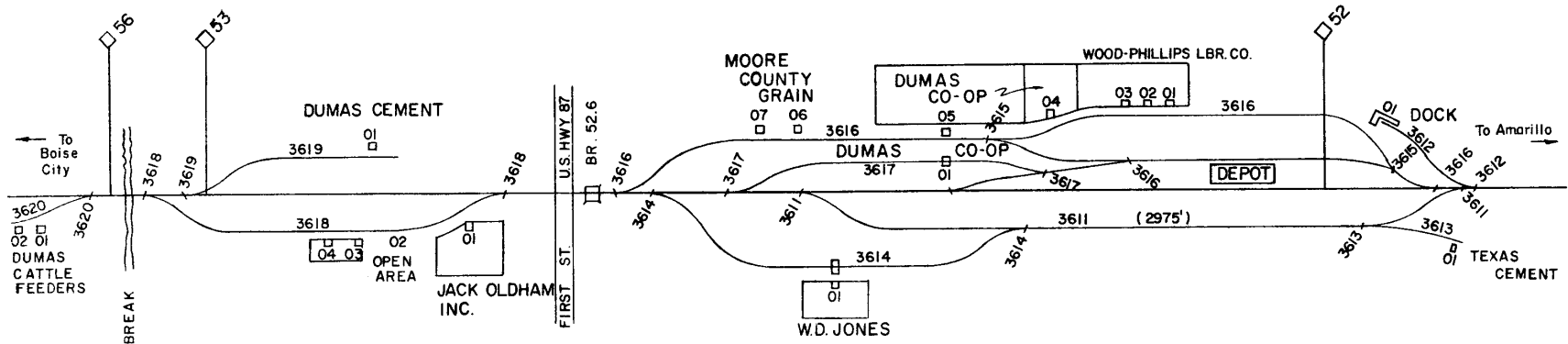
BAUTISTA
 ZONE 36
 PAGE 10

ZONE 36 (DUMAS TX 18553)
DUMAS DISTRICT

369900 DUMAS MAIN TRACK
364100 DUMAS SOUTH SIDING (2975 FT)
361200 DUMAS INCLINE SPUR
01 DUMAS MACHY DOCK DOCK
361300 DUMAS TEXAS CEMENT TRACK
04 DUMAS TEXAS CEMENT U.T.PIT
361400 DUMAS INDUSTRY TRACK
01 W.D. JONES BLDG U.T.PIT
361500 DUMAS HOUSE TRACK
01 DUMAS CO-OP OH SPOUT
361600 DUMAS TEAM TRACK
01 WOOD PHILLIP LBR CO DOOR
02 WOOD PHILLIP LBR CO DOOR
03 WOOD PHILLIP LBR CO DOOR
04 DUMAS COOP U.T.PIT
05 DUMAS COOP OH.SPOUT
06 MOORE COUNTY GRAIN OH.SPOUT
07 DUMAS COOP OH.SPOUT

364700 DUMAS COOP TRACK
01 DUMAS COOP O.H.SPOUT
364800 OLDHAM TRACK
01 JACK OLDHAM INC U.T.AUGER
02 DUMAS OPEN AREA OPEN
03 DUMAS WAREHOUSE U.T.AUGER
04 DUMAS WAREHOUSE O.H.SPOUT
364900 DUMAS CEMENT TRACK
01 DUMAS CEMENT U.T.AUGER
362000 DUMAS CATTLE FEEDERS TRACK
01 DUMAS CATTLE FEEDERS SPOUT
02 DUMAS CATTLE FEEDERS UT.PIT

PAGE 14



DUMAS

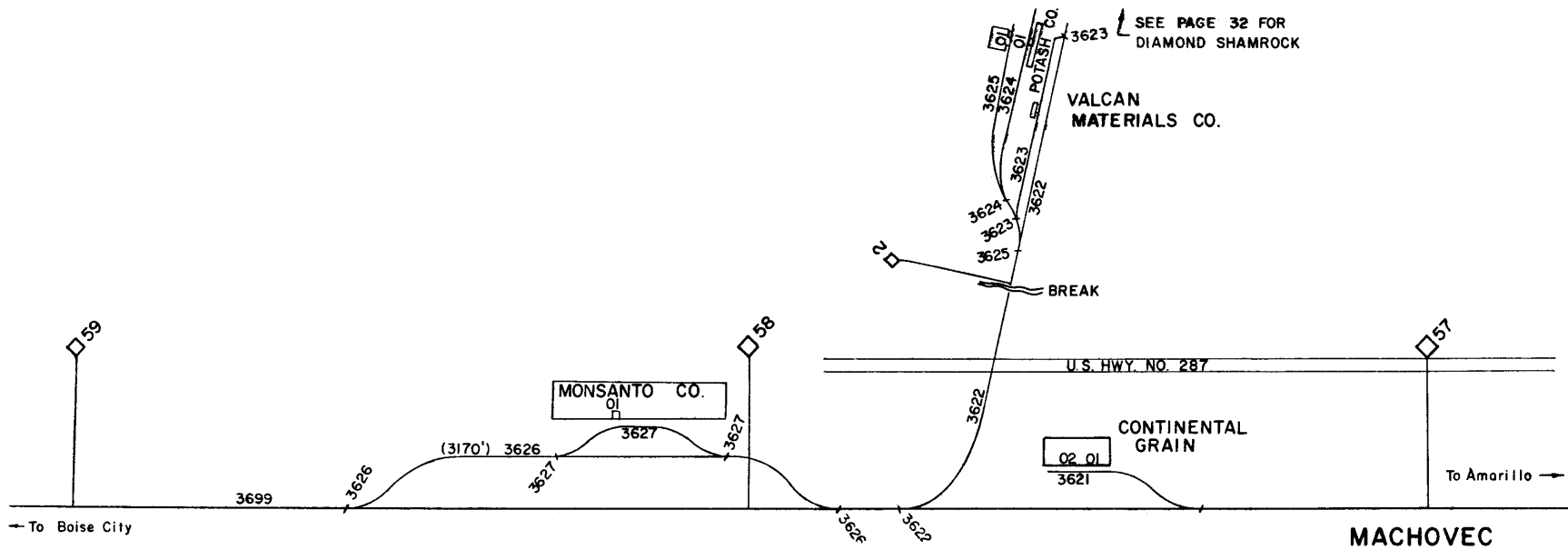
ZONE 36

PAGE 12

ZONE 36 <MACHOVEC, TX 48560> DUMAS DISTRICT

369900	MACHOVEC MAIN TRACK	
362400	MACHOVEC CONTINENTAL GRAIN TRACK	
01	MACHOVEC CONTINENTAL GRAIN CO	OH SPOUT
02	MACHOVEC CONTINENTAL GRAIN CO	UT PIT
362200	MACHOVEC INDUSTRY TRACK	
362300	MACHOVEC VALCAN TRACK	
01	MACHOVEC VALCAN MATERIALS	UT.PIT
02	MACHOVEC VALCAN MATERIALS	UT.PIT
362400	MACHOVEC P.C.A.TRACK	
01	MACHOVEC POTASH CO OF AMERICA	OH.SPOUT
362500	MACHOVEC PCA SPUR 2	
01	MACHOVEC POTASH CO OF AMERICA	UT.AUGER
362600	MACHOVEC SIDING MP 58 (3170 FT)	
362700	MACHOVEC MONSANTO SPUR	
01	MACHOVEC MONSANTO CO	UT.AUGER

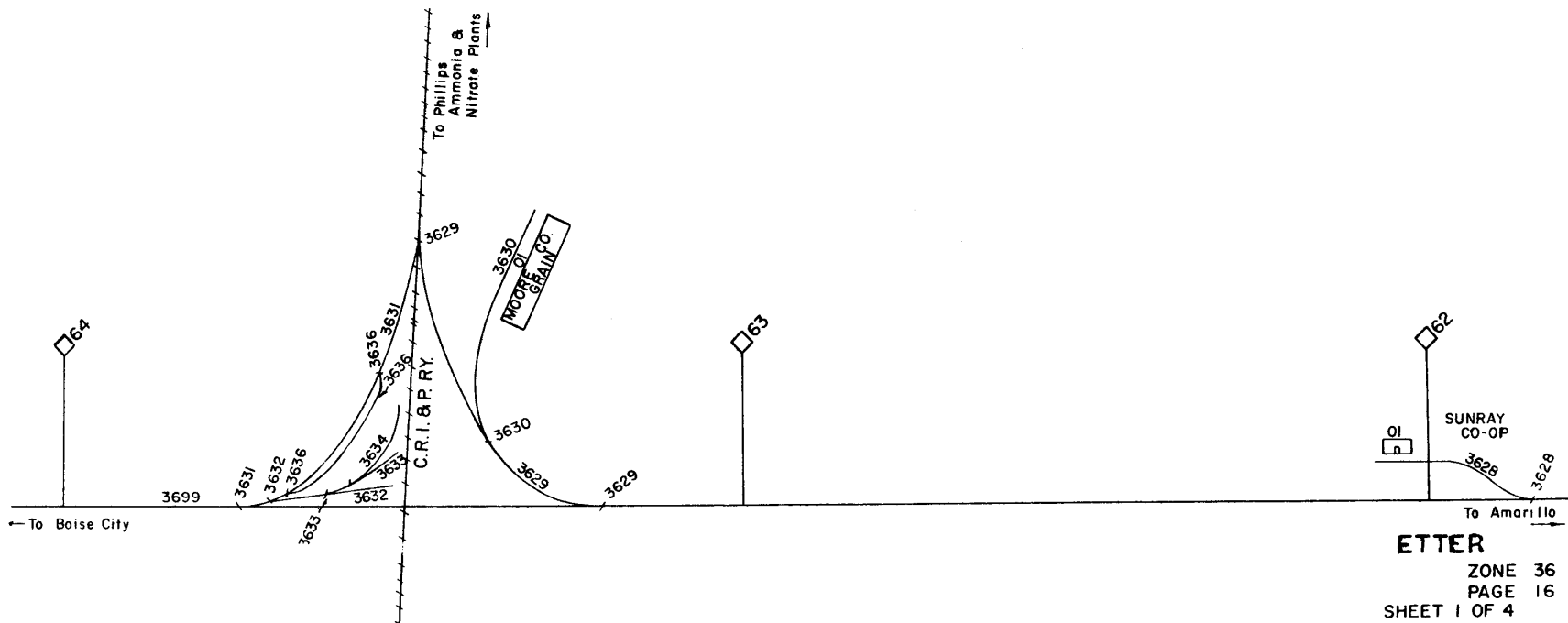
PAGE 13



ZONE 36 <ETTER 18565> DUMAS DISTRICT

369900	ETTER MAIN TRACK	
362800	ETTER SUNRAY COOP TRACK MP 62	
01	ETTER SUNRAY COOP	OH SPOUT
362900	ETTER SOUTH LEG WYE TO PHILLIPS	
363000	ETTER MOORE COUNTY GRAIN SPUR	
01	ETTER MOORE COUNTY GRAIN CO	OH SPOUT
363100	ETTER NORTH LEG WYE TO PHILLIPS	
363200	ETTER OIL SPUR	
363300	ETTER ROUND HOUSE LEAD	
363400	ETTER COACH TRACK	
363600	ETTER TRANSFER TRACK	

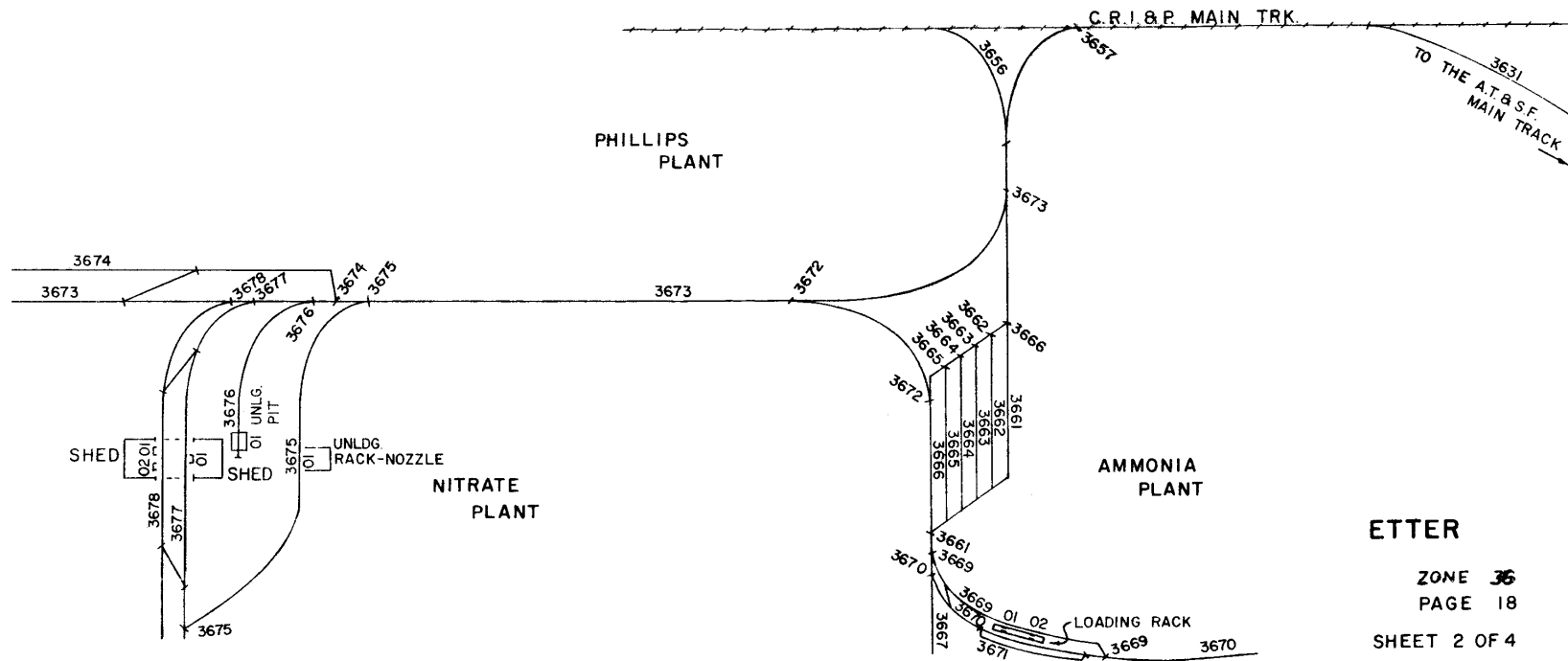
PAGE 15



ZONE 36 <ETTER 18565> DUMAS DISTRICT
 PHILLIPS PETROLEUM AREA

365600	PHILLIPS EAST LEG CACTUS WYE		367200	PHILLIPS NORTH LEG INNER WYE	
365700	PHILLIPS WEST LEG CACTUS WYE		367300	PHILLIPS SOUTH LEG INNER WYE	
366100	PHILLIPS CLASSIFICATION NO.1		367400	PHILLIPS STORAGE TRACK NO.2	
366200	PHILLIPS CLASSIFICATION NO.2		367500	PHILLIPS WAREHOUSE TRACK	
366300	PHILLIPS CLASSIFICATION NO.3		01	PHILLIPS AMMONIA UNLDG RACK-NOZZLE	
366400	PHILLIPS CLASSIFICATION NO.4		367600	PHILLIPS NITRATE TRACK NO.3	
366500	PHILLIPS CLASSIFICATION NO.5		01	PHILLIPS CLAY UNLDG PIT	UT-PIT
366600	PHILLIPS CLASSIFICATION NO.6		367700	PHILLIPS NITRATE TRACK NO.2	
366700	PHILLIPS EXTENSION OF NO.6		01	PHILLIPS NITRATE LOADING	SHED
366900	PHILLIPS LDG AND SOUTHSCALE TRACK		367800	PHILLIPS NITRATE TRACK NO.3	
01	PHILLIPS LOADING RACK	NOZZLE	01	PHILLIPS NITRATE LOADING	
02	PHILLIPS LOADING RACK	NOZZLE	02	PHILLIPS NITRATE LOADING	SHED
367000	PHILLIPS LDG AND NORTHSSCALE TRACK				
01	PHILLIPS LOADING RACK	NOZZLE			
02	PHILLIPS LOADING RACK	NOZZLE			
367100	PHILLIPS RUN-A-ROUND TRACK				

PAGE 17



ETTER

ZONE 36

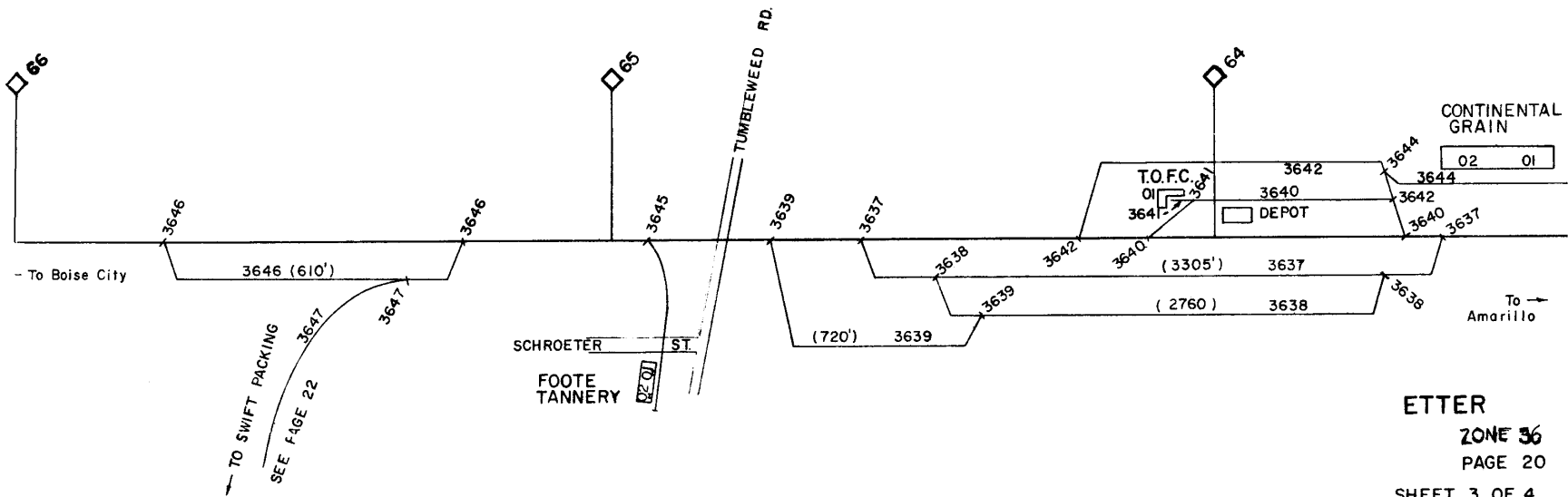
PAGE 18

SHEET 2 OF 4

ZONE 36 <ETTER 18565> DUMAS DISTRICT

369900	ETTER MAIN TRACK	
363700	ETTER NORTH SIDING (3305 FT)	
363800	ETTER STORAGE TRACK (2760 FT)	
363900	ETTER STOCK TRACK (720 FT)	
364000	ETTER HOUSE TRACK	
364100	ETTER TOFC TRACK	
01	ETTER TOFC RAMP	RAMP
364200	ETTER BEET TRACK	
364400	ETTER ELEVATOR TRACK	
01	ETTER CONTINENTAL GRAIN CO	OH. SPOUT
02	ETTER CONTINENTAL GRAIN CO	OH. SPOUT
364500	ETTER FOOTE TANNERY SPUR	
01	ETTER FOOTE TANNERY	DOOR
02	ETTER FOOTE TANNERY	DOOR
364600	ETTER SWIFT RUN-A-ROUND TRACK	
364700	ETTER SWIFT LEAD TRACK NO. 4	

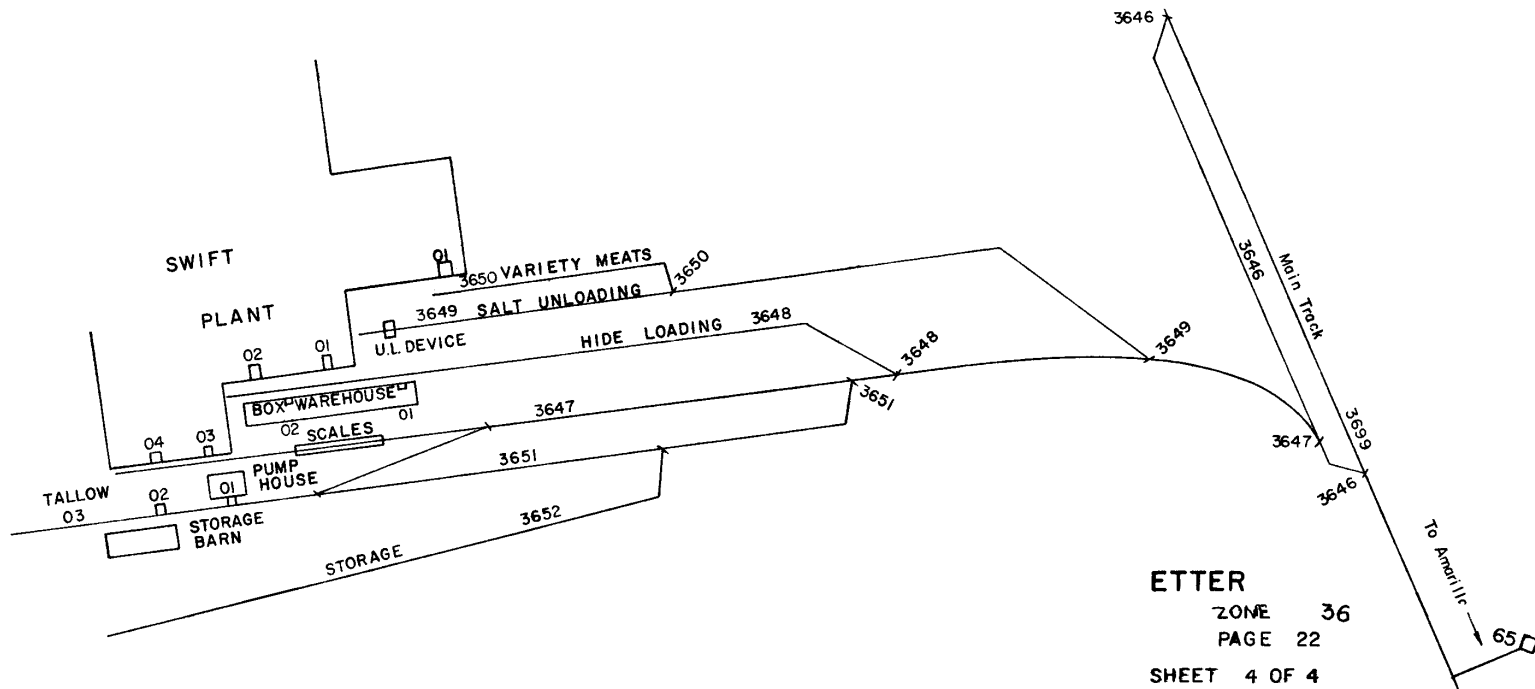
PAGE 19



ZONE 36 <ETTER 18565> DUMAS DISTRICT

369900 ETTER MAIN TRACK
 364600 SWIFT RUN-A-ROUND TRACK
 364700 SWIFT LEAD & NO. 4 TRACK
 01 SWIFT PACKING CO BOX GOODS DOOR
 02 SWIFT PACKING CO BOX GOODS DOOR
 03 SWIFT PACKING CO TALLOW LOADING OH NOZZLE
 04 SWIFT PACKING CO TALLOW LOADING OH NOZZLE
 364800 SWIFT HIDE TRACK NO. 3
 01 SWIFT PACKING CO HIDES DOOR
 02 SWIFT PACKING CO HIDES DOOR
 364900 SWIFT PACKING SALT TRACK NO. 2
 01 SWIFT PACKING CO CONVEYOR
 365000 SWIFT PACKING WAREHOUSE TRACK 1
 01 SWIFT PACKING CO DOOR
 365100 SWIFT PACKING TALLOW TRACK 5
 01 SWIFT PACKING CO PUMP HOUSE DOOR
 02 SWIFT PACKING CO (STGE, TANKAGE, DRIED BLOOD) DOOR, OH SPOUT, CONVEYOR
 03 SWIFT PACKING CO OH NOZZLE
 365200 SWIFT PACKING STORAGE TRACK NO. 6

PAGE 21

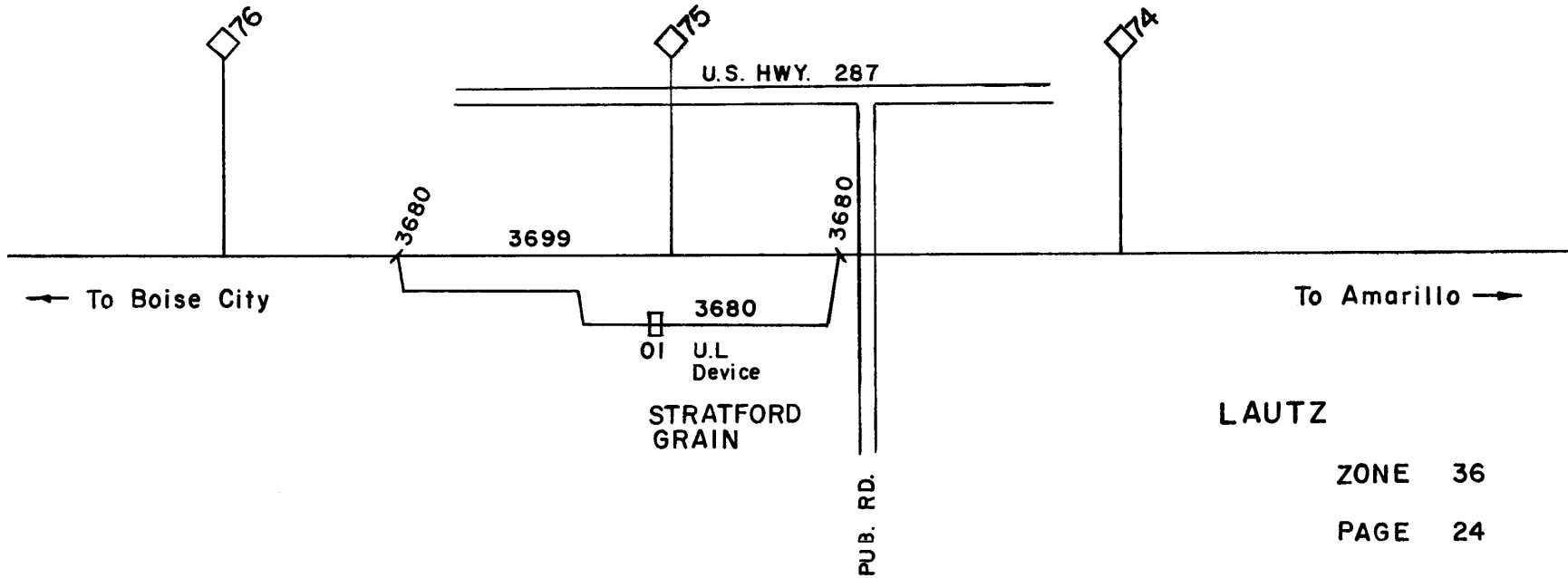


ETTER
 ZONE 36
 PAGE 22
 SHEET 4 OF 4

ZONE 36 (LAUTZ, TX 48576) DUMAS DISTRICT

369900 LAUTZ MAIN TRACK
368000 LAUTZ ELEVATOR TRACK
04 LAUTZ STRATFORD GRAIN CO O.H.SPOUT

PAGE 23



LAUTZ

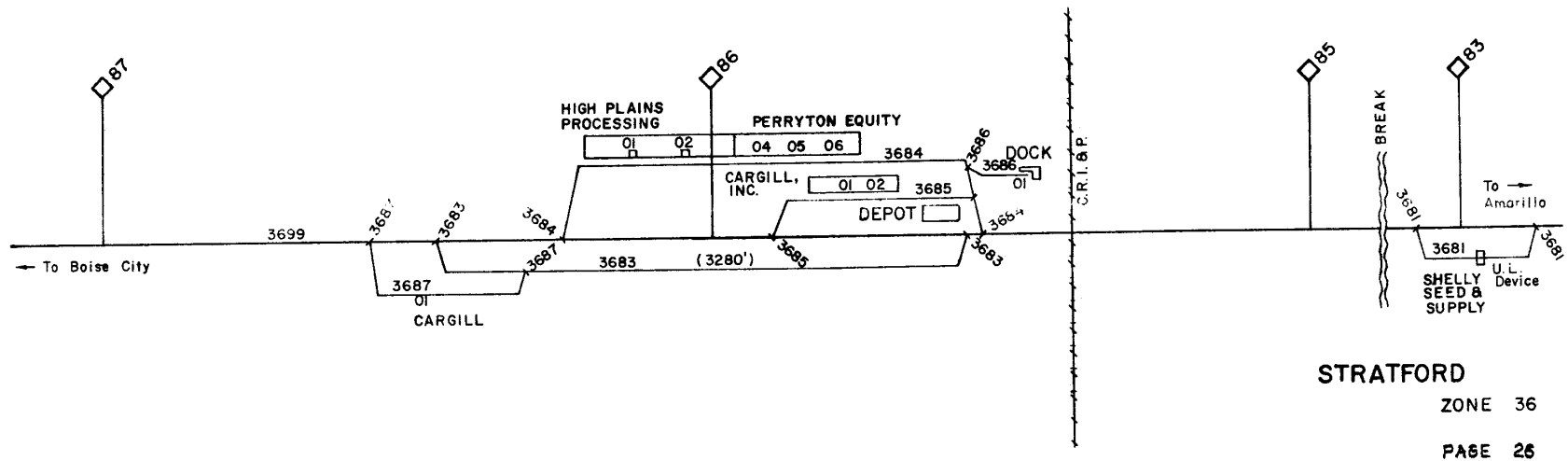
ZONE 36

PAGE 24

ZONE 36 <STRATFORD 16587> DUMAS DISTRICT

369900	STRATFORD MAIN TRACK		
368100	STRATFORD STOCK TRACK, OLD NO 5		
01	STRATFORD SHELLY SEED & SUPPLY	U.T.DEVICE	
368300	STRATFORD SIDING TRACK NO. 1 (3280 FT)		
368400	STRATFORD INDUSTRY TRACK		
01	STRATFORD HI PLAINS PROCESSING	DOOR	
02	STRATFORD HI PLAINS PROCESSING	DOOR	
04	STRATFORD PERRYTON EQUITY	SPOUT	01
05	STRATFORD PERRYTON EQUITY	SPOUT	02
06	STRATFORD PERRYTON EQUITY	SPOUT	03
368500	STRATFORD HOUSE TRACK NO. 2		
01	STRATFORD CARGILL INC	SPOUT	01
02	STRATFORD CARGILL INC	SPOUT	02
368600	STRATFORD HOUSE TRACK NO. 4		
01	STRATFORD HOUSE DOCK	DOCK	
368700	STRATFORD STOCK TRACK (550 FT)		
01	STRATFORD CARGILL STORAGE TRACK	OPEN	

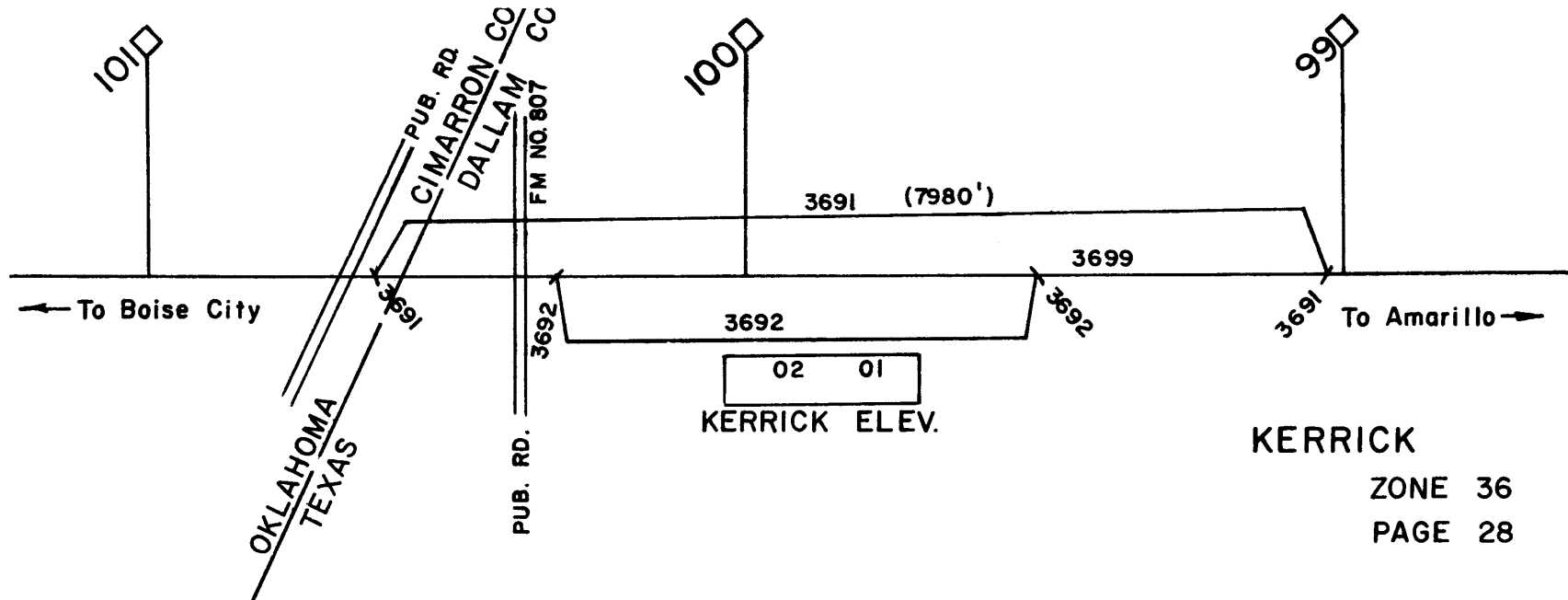
PAGE 25



ZONE 36 <KERRICK, TX 18610> DUMAS DISTRICT

369900	KERRICK MAIN TRACK	
369100	KERRICK SIDING (7980 FT)	
369200	KERRICK ELEVATOR TRACK	
01	KERRICK KERRICK ELEVATOR	OH.SPOUT 01
02	KERRICK KERRICK ELEVATOR	OH.SPOUT 02

PAGE 27



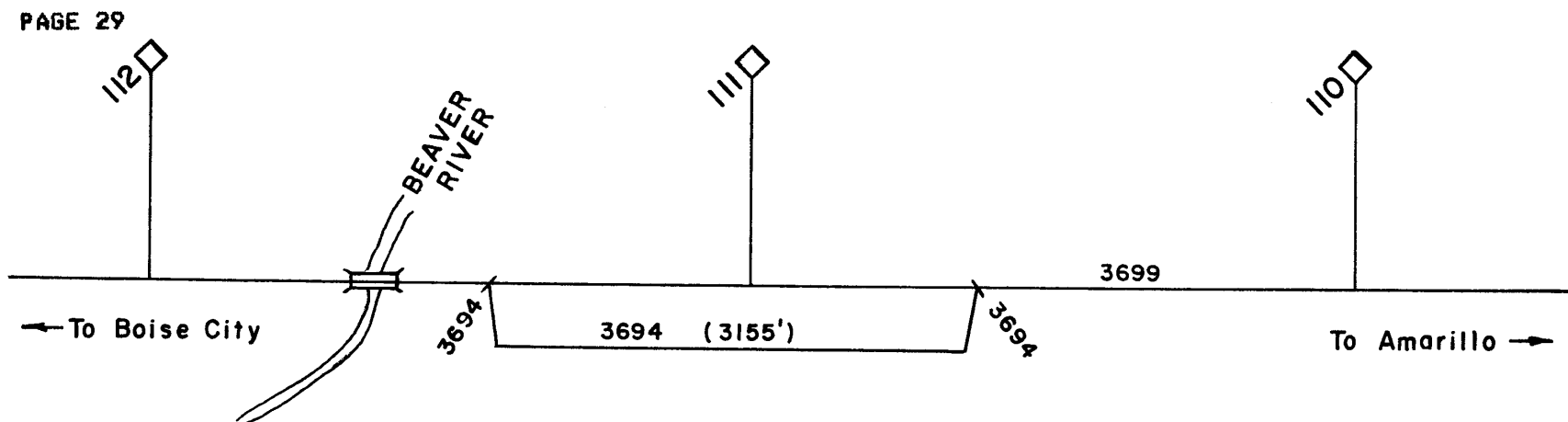
KERRICK

ZONE 36

PAGE 28

ZONE 36 (CONRAD 48642) DUMAS DISTRICT

369900 CONRAD MAIN TRACK
369400 CONRAD SIDING (3155 FT)



CONRAD
ZONE 36
PAGE 30

ZONE 35 <18560 MACHOVEC> DUMAS DISTRICT (DIAMOND SHAMROCK PLANT)

350100	D/S STORAGE TRACK 1 (2150')	351800	D/S CATALYST SPUR
350200	D/S STORAGE TRACK 2 (1900')	01	D/S CATALYST UNDER CAR UNLDG
350300	D/S STORAGE TRACK 3 (1800')	351900	D/S ASPHALT SPUR
350400	D/S STORAGE TRACK 4 (1650')	01	D/S ASPHALT LOADING SPOUT
351100	D/S LOADING TRACK 1 (1238')	02	D/S ASPHALT LOADING SPOUT
01	D/S TEL SPOT SPOUT	352600	D/S GAS OIL UNLOADING TRACK
02	D/S LOADING RACK RACK	25	D/S GAS OIL UNLDG U/C UNLDG
THRU	THROUGH SPOT 24 (23 SPOTS)	THRU	(8 SPOTS)
24	D/S LOADING RACK RACK	32	D/S GAS OIL UNLDG U/C UNLDG
351200	D/S LOADING TRACK 2 (991')	353100	CENTER PLAINS AMMONIA TRK 1
02	D/S LOADING RACK RACK	01	C/P AMMONIA LDG SCALE-SPOUT
THRU	THROUGH SPOT 24 (23 SPOTS)	02	C/P AMMONIA LDG SPOUT
24	D/S LOADING RACK RACK	03	C/P AMMONIA LDG SPOUT
351300	D/S LOADING TRACK 3 (871')	04	C/P AMMONIA LDG SPOUT
351400	D/S LOADING TRACK 4 (796')	353200	CENTER PLAINS AMMONIA TRK 2
351500	D/S LOADING TRACK 5 (786')	01	C/P AMMONIA LDG SPOUT
01	D/S OIL WHSE (BOX CARS) DOOR	02	C/P AMMONIA LDG SPOUT
02	D/S OIL WHSE (TANK CAR) SPOUT	03	C/P AMMONIA LDG SPOUT
351600	D/S TRACK NO 6	353300	CENTER PLAINS AMMONIA TRK 3
351700	D/S PIPE YARD TRACK OPEN	353400	CENTER PLAINS AMMONIA TRK 4
	PAGE 31	01	C/P DRY FERTILIZER WHSE DOCK

